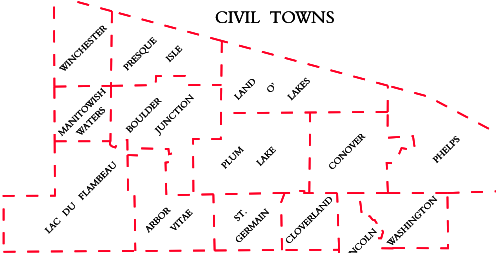
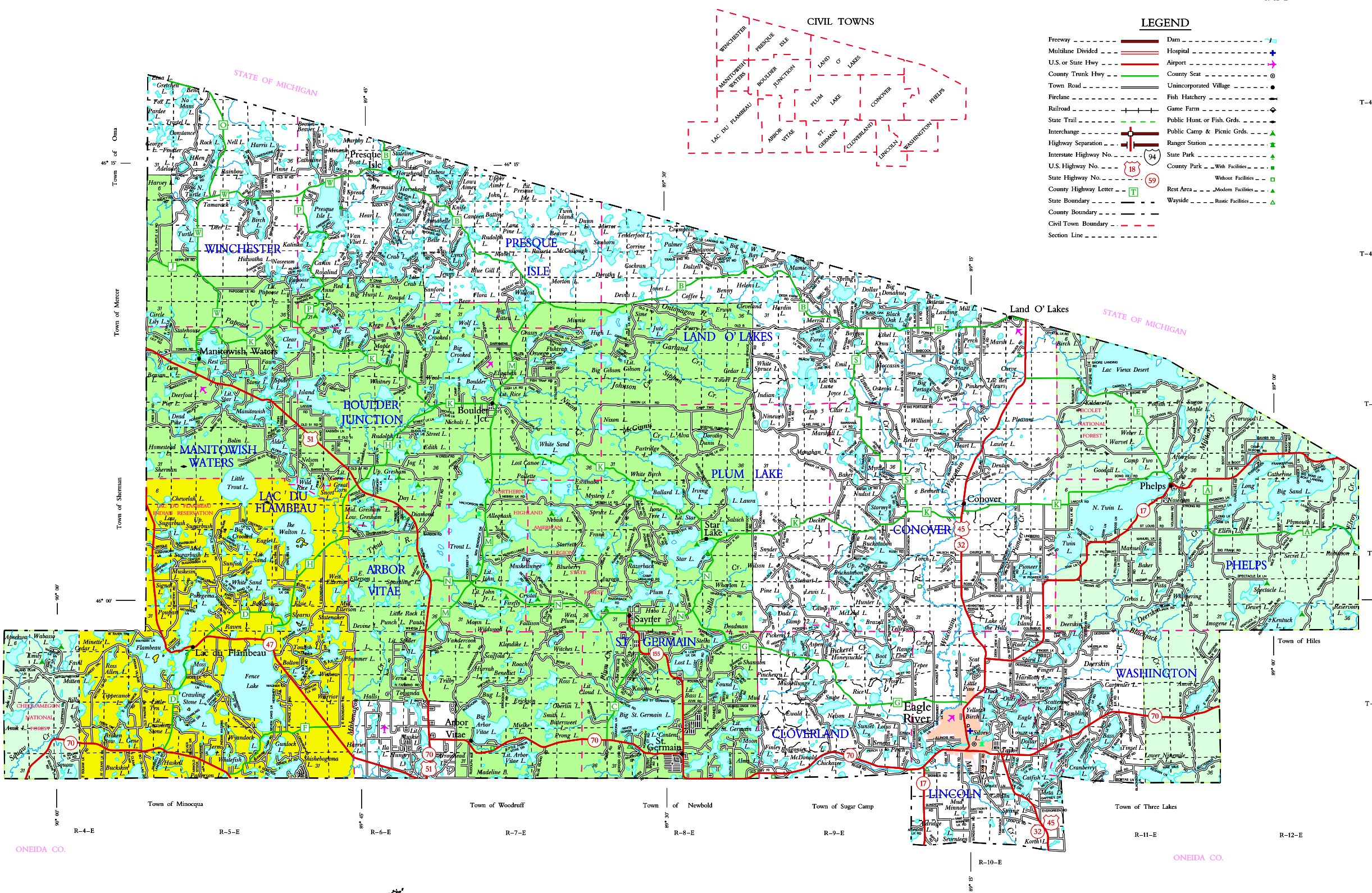


R-4-E R-5-E R-6-E R-7-E R-8-E R-9-E R-10-E R-11-E R-12-E

T-44-N  
T-43-N  
T-42-N  
T-41-N  
T-40-N

T-44-N  
T-43-N  
T-42-N  
T-41-N  
T-40-N

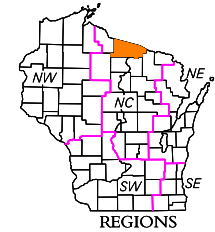


**LEGEND**

- Freeway ———— Dam ————
- Multilane Divided ———— Hospital ————
- U.S. or State Hwy ———— Airport ————
- County Trunk Hwy ———— County Seat ————
- Town Road ———— Unincorporated Village ————
- Firelane ———— Fish Hatchery ————
- Railroad ———— Game Farm ————
- State Trail ———— Public Hunt. or Fish Grds. ————
- Interchange ———— Public Camp & Picnic Grds. ————
- Highway Separation ———— Ranger Station ————
- Interstate Highway No. ———— State Park ————
- U.S. Highway No. ———— County Park ————
- State Highway No. ———— Without Facilities ————
- County Highway Letter ———— Rest Area ————
- State Boundary ———— Wayside ————
- Civil Town Boundary ———— Rustic Facilities ————
- Section Line ————

SECTION NUMBERING OF A TOWNSHIP

|    |    |    |    |    |    |
|----|----|----|----|----|----|
| 6  | 5  | 4  | 3  | 2  | 1  |
| 7  | 8  | 9  | 10 | 11 | 12 |
| 18 | 17 | 16 | 15 | 14 | 13 |
| 19 | 20 | 21 | 22 | 23 | 24 |
| 30 | 29 | 28 | 27 | 26 | 25 |
| 31 | 32 | 33 | 34 | 35 | 36 |



For boundaries of public hunting and fishing grounds please contact the Department of Natural Resources

MILES OF HIGHWAY as of Dec. 31, 2009

|                  |     |
|------------------|-----|
| STATE            | 136 |
| COUNTY           | 204 |
| LOCAL ROADS      | 135 |
| OTHER ROADS      | 87  |
| TOTAL FOR COUNTY | 562 |

Land Area (2000 Census) ..... 857 sq mi  
Population (2000 Census) ..... 2430  
County Seat ..... Eagle River

**VILAS CO.**

DEPARTMENT OF TRANSPORTATION  
Madison, Wisconsin  
Corrected for  
JAN. 2021  
Base compiled from U.S.G.S. Quadrangles  
1:800,000 Series

