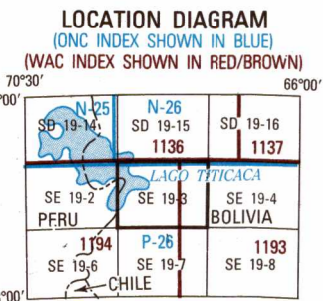


SERIES 1501 AIR SHEET SE 19-3 EDITION 2

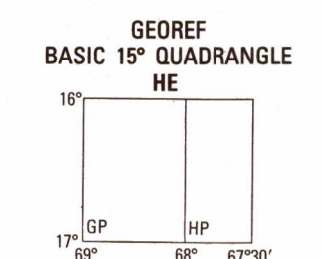


RELIABILITY OF THIS GRAPHIC Compiled from best available source materials. Horizontal Datum: World Geodetic System Vertical Datum: Mean Sea Level Transverse Mercator Projection

GLOSSARIO GLOSSARY table listing various geographical features and their symbols in Spanish and English.



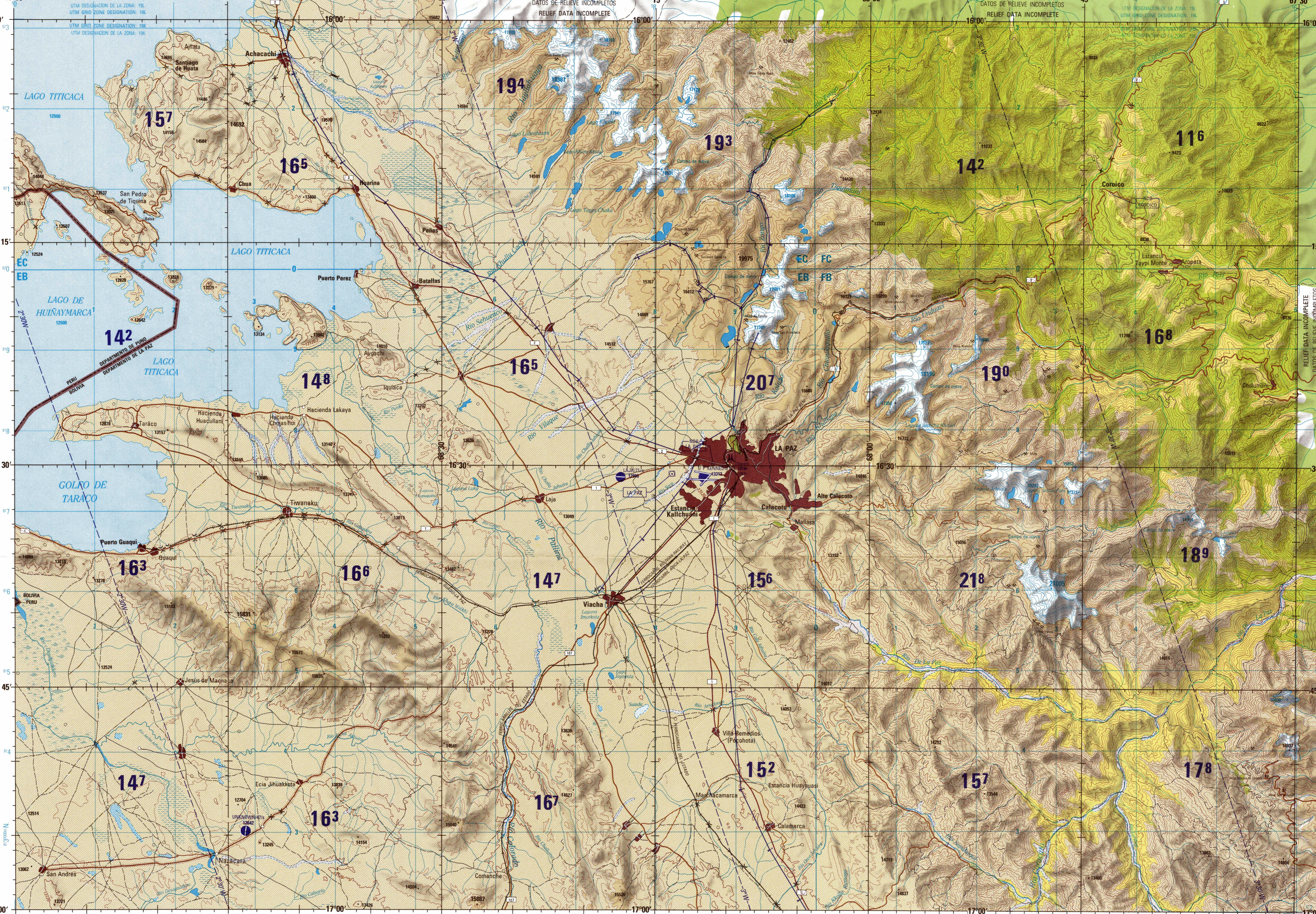
CONVERSION OF ELEVATIONS table converting feet to meters and vice versa.



CAUTION AIR INFORMATION CURRENT THROUGH 23 FEBRUARY 1994. Consult NOTAMS and Flight Information Publications for the latest information.

LINEAS DE IGUAL VARIACION MAGNETICA PARA 1990 (Annual rate of change, 11' increase)

CAUTION Vertical obstructions, including powerlines, have been indicated from the most reliable sources available.

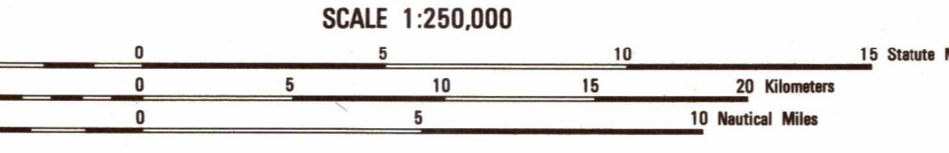


Prepared and published by the Defense Mapping Agency Hydrographic/Topographic Center, Bethesda, MD. Compiled October 1993

COORDINATE CONVERSION WGS 84 TO PSAD 56 and CONVERSION DE COORDENADAS WGS 84 A PSAD 56 tables.

ROADS-CARRETERAS, RAILROADS-FERROCARRILES, OTHER FEATURES-OTRAS CARACTERISTICAS, VEGETATION-VEGETACION, and HYDROGRAPHY-HIDROGRAFIA tables.

JOINT OPERATIONS GRAPHIC (AIR)



CONTOUR INTERVAL APPROXIMATELY 525 FEET CURVA DE NIVEL PIES 525 APROXIMADOS

USERS SHOULD REFER CORRECTIONS, ADDITIONS AND COMMENTS TO THE NIMA OPERATIONAL HELP DESK: 1-800-455-0099.

© COPYRIGHT 1994 BY THE UNITED STATES GOVERNMENT. NO COPYRIGHT CLAIMED UNDER TITLE 17 U.S.C.

AERODROMES (Military or Civil), VISUAL AIDS AND OBSTRUCTIONS, RADIO FACILITIES, and TERRAIN ELEVATIONS-ALTITUDES DEL TERRENO tables.

NOTES-NOTAS: Powerlines are shown except within populated place tints. Other obstructions are shown if they are 200 feet or more above ground level.

ATTENTION THIS CHART CONTAINS MAXIMUM ELEVATION FIGURES (MEF) and a large numerical value '125'.

NSN 7641014103052 NIMA REF. NO. 1501ASE1903