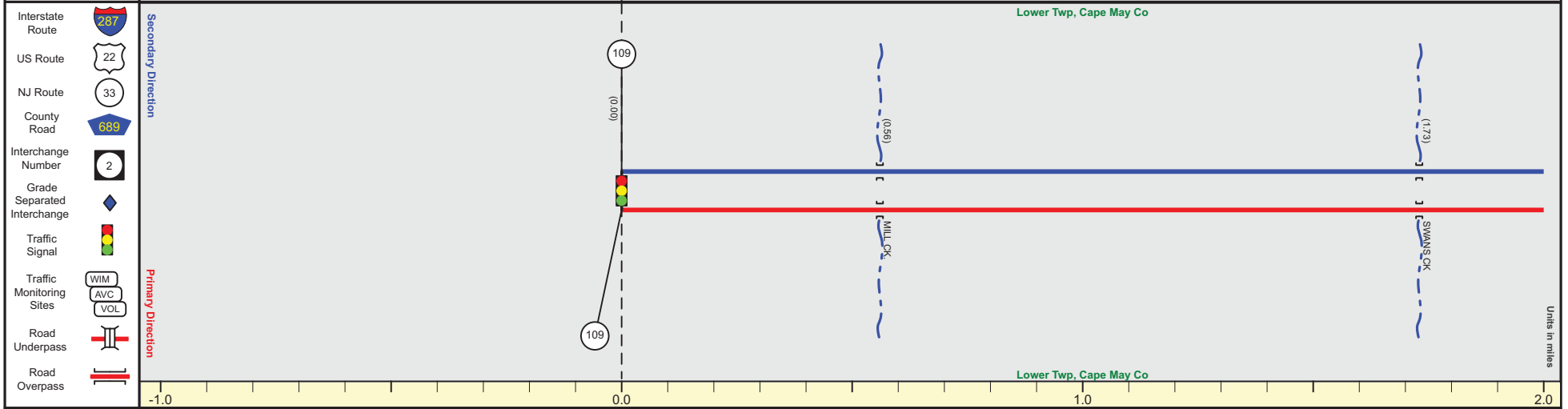


GARDEN STATE PARKWAY (South to North)

Mile Posts: 0.000 - 2.000



Pavement	24
Shoulder	10
Number of Lanes	2
Speed Limit	65
Street Name	Garden State Parkway



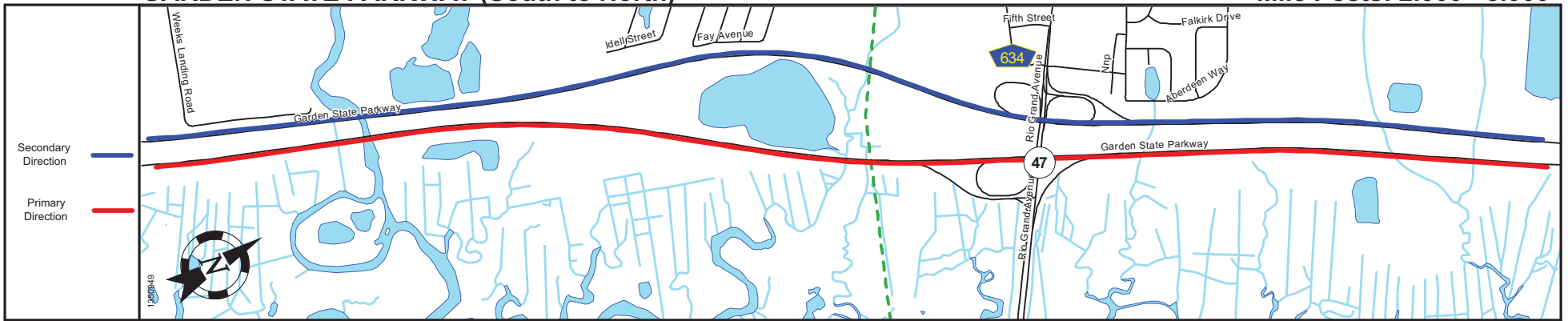
Street Name	Garden State Parkway
Jurisdiction	New Jersey Turnpike Authority
Functional Class	Urban Principal Arterial Freeway/Expressway
Federal Aid - NHS Sy	NHS
Control Section	0500
Speed Limit	65
Number of Lanes	2
Med. Type	Positive
Med. Width	VAR
Pavement	24
Shoulder	10
Traffic Volume	
Traffic Sta. ID	
Structure No.	360Q05N
Enlarged Views	

SRI = 0000444_

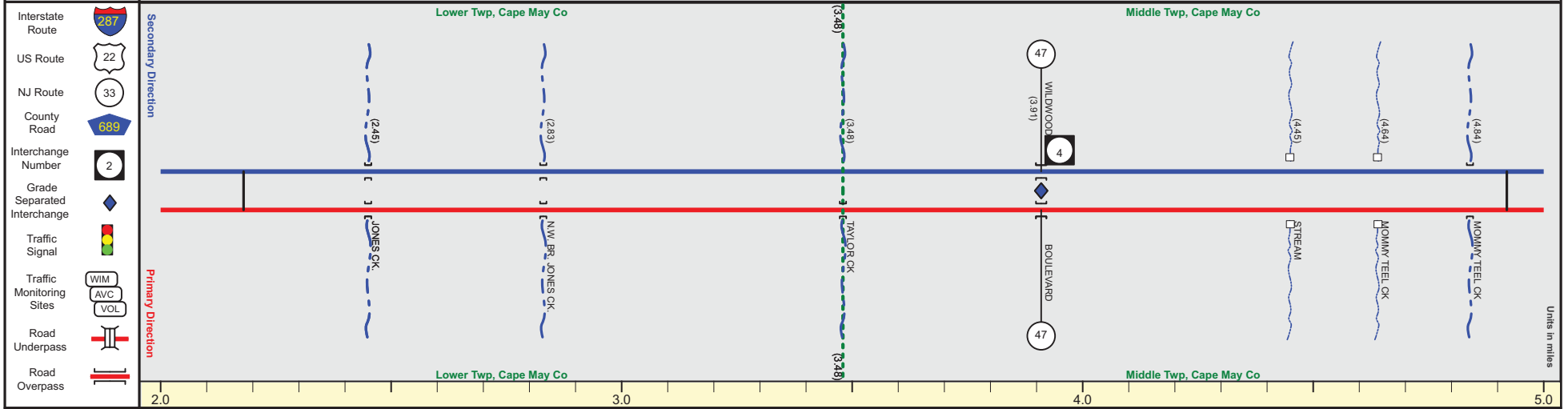
Date last inventoried: August 2014

GARDEN STATE PARKWAY (South to North)

Mile Posts: 2.000 - 5.000



Pavement	24
Shoulder	10
Number of Lanes	2
Speed Limit	65
Street Name	Garden State Parkway



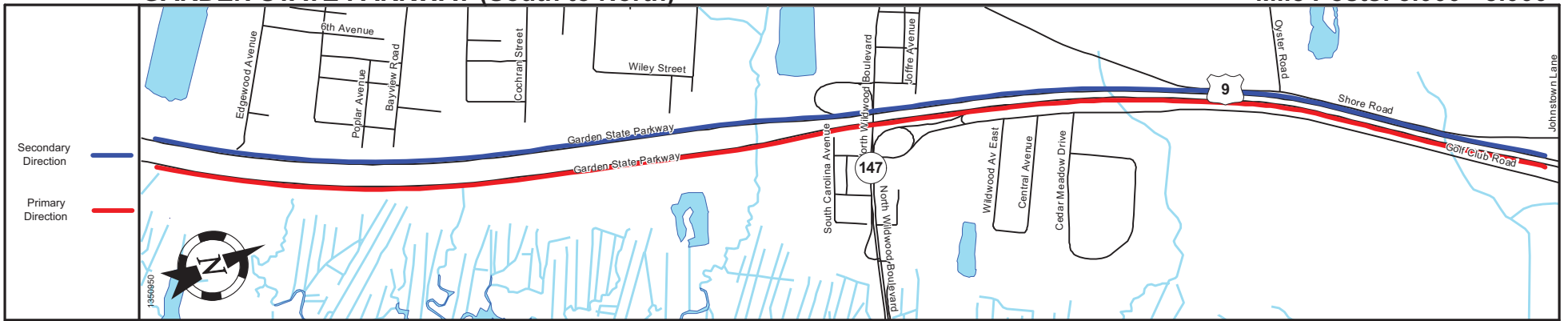
Street Name	Garden State Parkway
Jurisdiction	New Jersey Turnpike Authority
Functional Class	Urban Principal Arterial Freeway/Expressway
Federal Aid - NHS Sy	NHS
Control Section	0500
Speed Limit	65
Number of Lanes	2
Med. Type	Positive
Med. Width	VAR
Pavement	24
Shoulder	10
Traffic Volume	
Traffic Sta. ID	
Structure No.	360024S 360Q24N
Enlarged Views	360039N 360Q39S

SRI = 0000444_

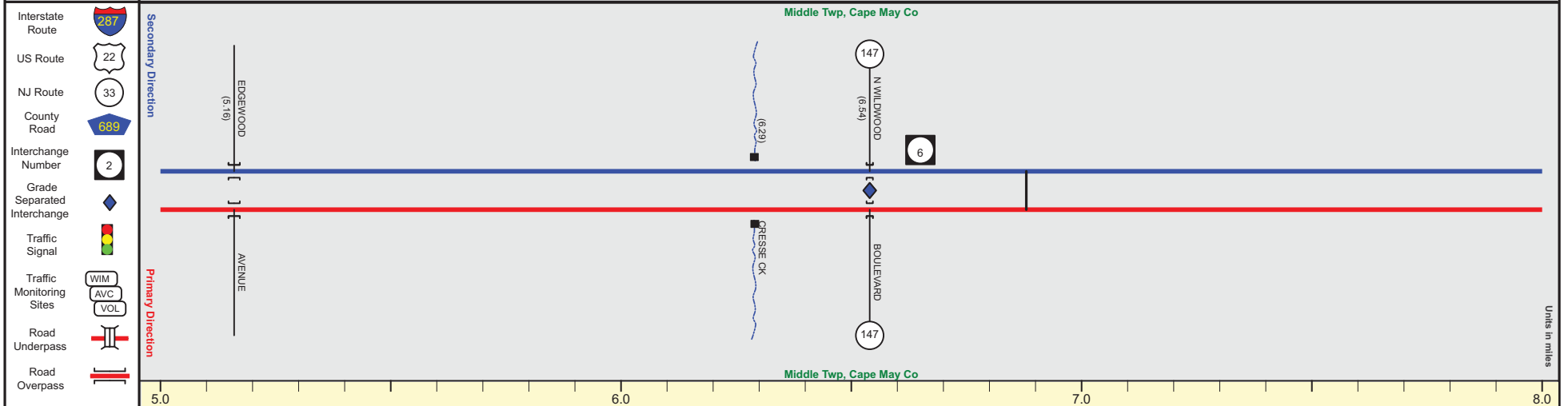
Date last inventoried: August 2014

GARDEN STATE PARKWAY (South to North)

Mile Posts: 5.000 - 8.000



Pavement	24	36
Shoulder	10	2
Number of Lanes	2	3
Speed Limit	65	45
Street Name	Garden State Parkway	



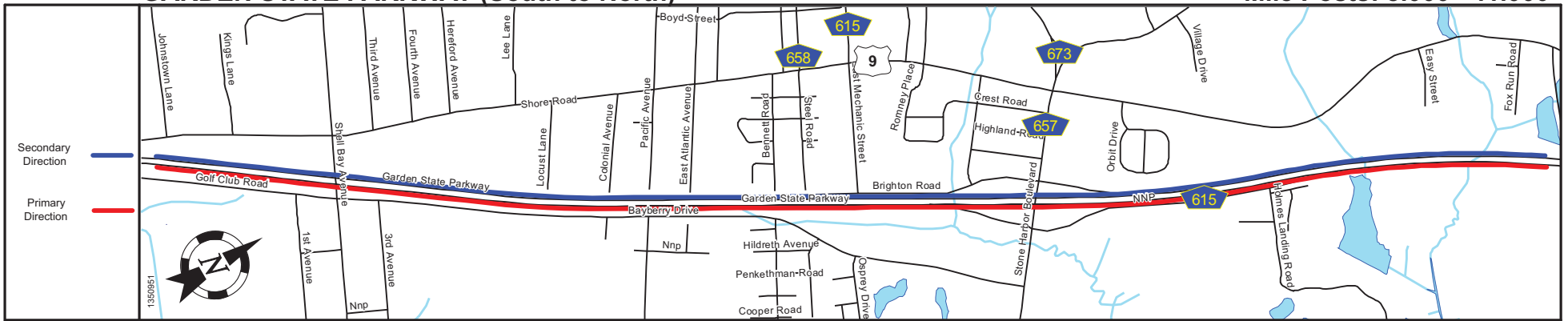
Street Name	Garden State Parkway	
Jurisdiction	New Jersey Turnpike Authority	
Functional Class	Urban Principal Arterial Freeway/Expressway	
Federal Aid - NHS Sy	NHS	
Control Section	0500	
Speed Limit	65	45
Number of Lanes	2	3
Med. Type	Positive	
Med. Width	VAR	30
Pavement	24	36
Shoulder	10	2
Traffic Volume		
Traffic Sta. ID		
Structure No.	360052S 360051N	360065N 360066S
Enlarged Views		

SRI = 0000444_

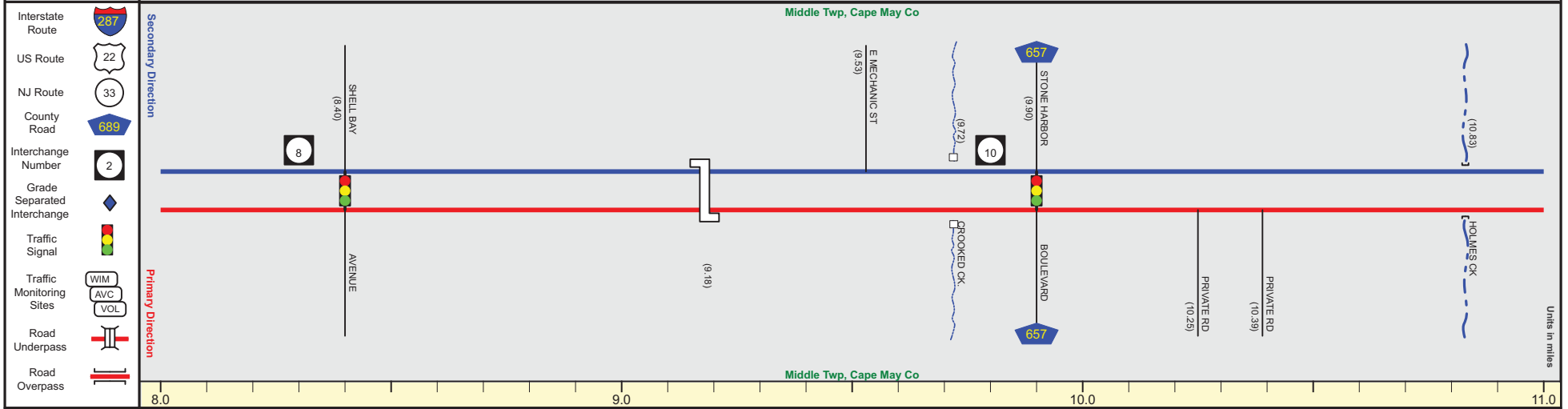
Date last inventoried: August 2014

GARDEN STATE PARKWAY (South to North)

Mile Posts: 8.000 - 11.000



Pavement	36
Shoulder	2
Number of Lanes	3
Speed Limit	45
Street Name	Garden State Parkway



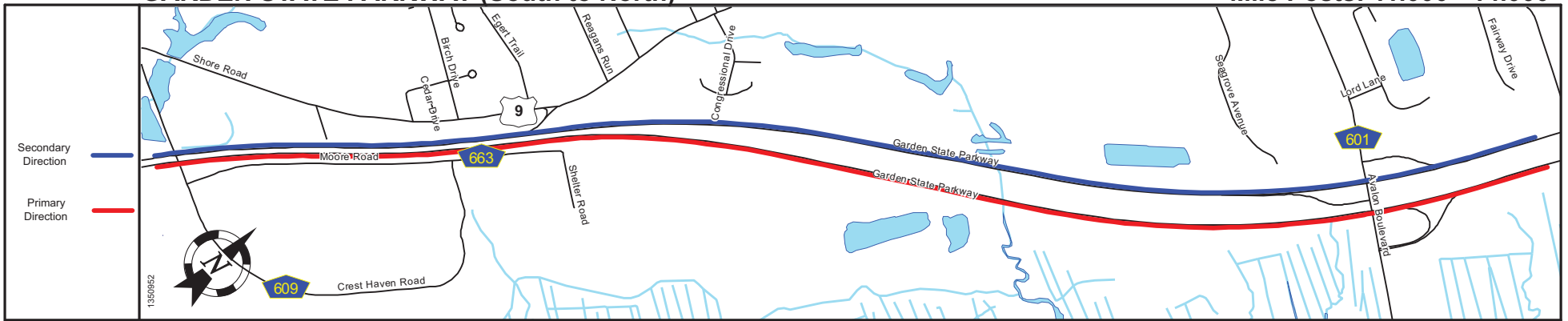
Street Name	Garden State Parkway
Jurisdiction	New Jersey Turnpike Authority
Functional Class	Urban Principal Arterial Freeway/Expressway
Federal Aid - NHS Sy	NHS
Control Section	0500
Speed Limit	45
Number of Lanes	3
Med. Type	Positive
Med. Width	30
Pavement	36
Shoulder	2
Traffic Volume	
Traffic Sta. ID	
Structure No.	360092T
Enlarged Views	

SRI = 0000444_

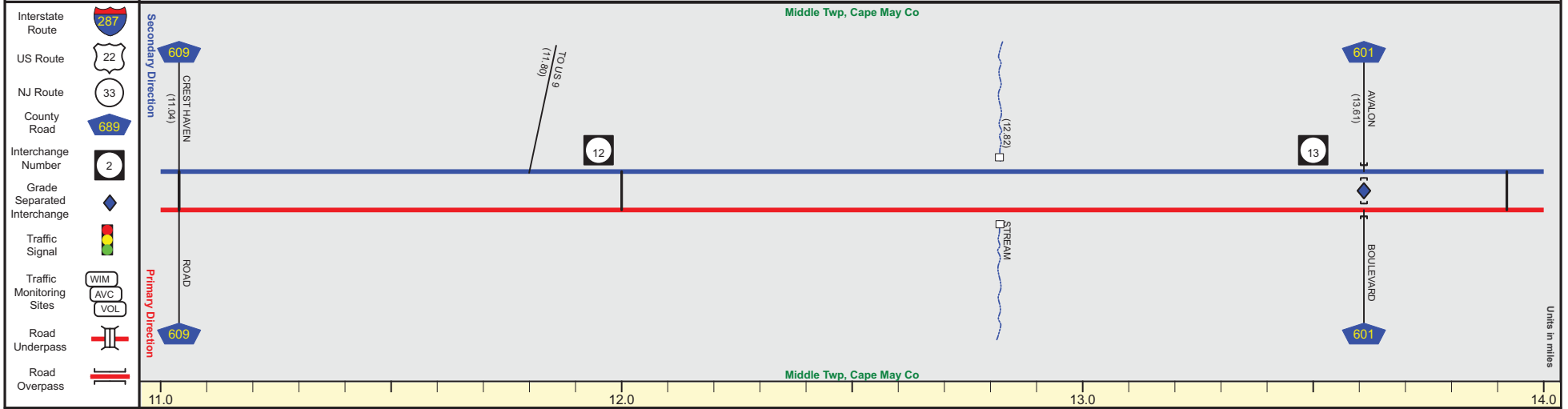
Date last inventoried: August 2014

GARDEN STATE PARKWAY (South to North)

Mile Posts: 11.000 - 14.000



Pavement	36	24
Shoulder	2	10
Number of Lanes	3	2
Speed Limit	45	65
Street Name	Garden State Parkway	



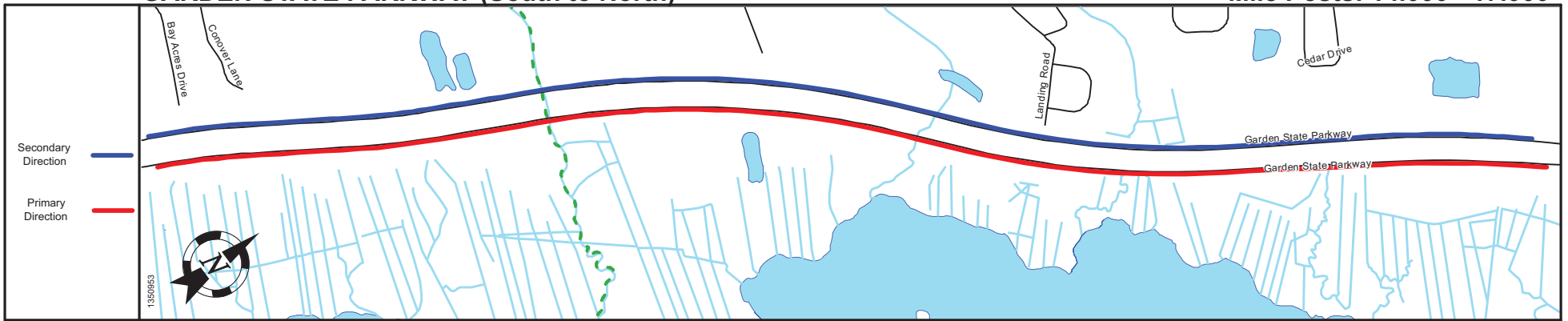
Street Name	Garden State Parkway	
Jurisdiction	New Jersey Turnpike Authority	
Functional Class	Urban Principal Arterial Freeway/Expressway	Rural Principal Arterial Freeway/Expressway
Federal Aid - NHS Sy	NHS	
Control Section	0500	
Speed Limit	45	65
Number of Lanes	3	2
Med. Type	Positive	
Med. Width	30	VAR
Pavement	36	24
Shoulder	2	10
Traffic Volume		
Traffic Sta. ID		
Structure No.	360136S 360136N	
Enlarged Views		

SRI = 0000444_

Date last inventoried: August 2014

GARDEN STATE PARKWAY (South to North)

Mile Posts: 14.000 - 17.000



Pavement	24
Shoulder	10
Number of Lanes	2
Speed Limit	65
Street Name	Garden State Parkway



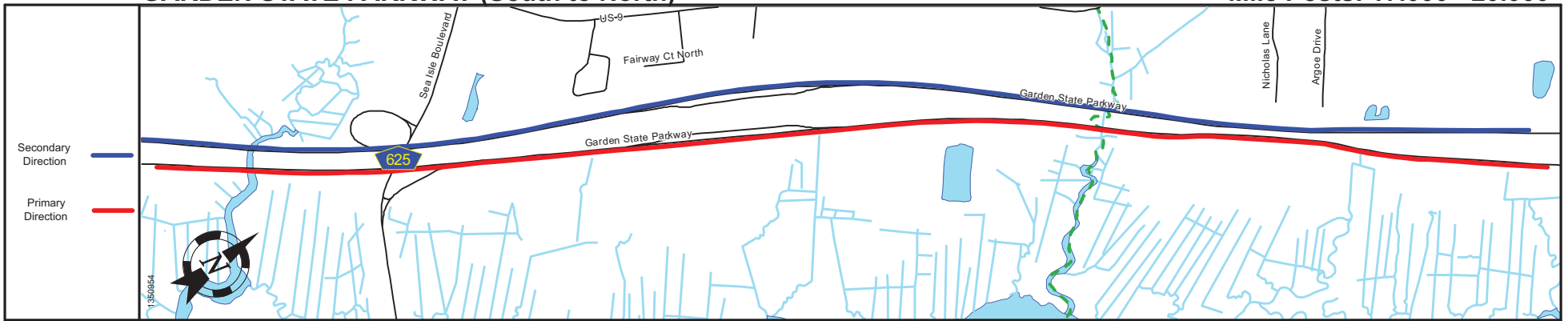
Street Name	Garden State Parkway
Jurisdiction	New Jersey Turnpike Authority
Functional Class	Rural Principal Arterial Freeway/Expressway
Federal Aid - NHS Sy	NHS
Control Section	0500
Speed Limit	65
Number of Lanes	2
Med. Type	Positive
Med. Width	VAR
Pavement	24
Shoulder	10
Traffic Volume	
Traffic Sta. ID	
Structure No.	
Enlarged Views	

SRI = 0000444_

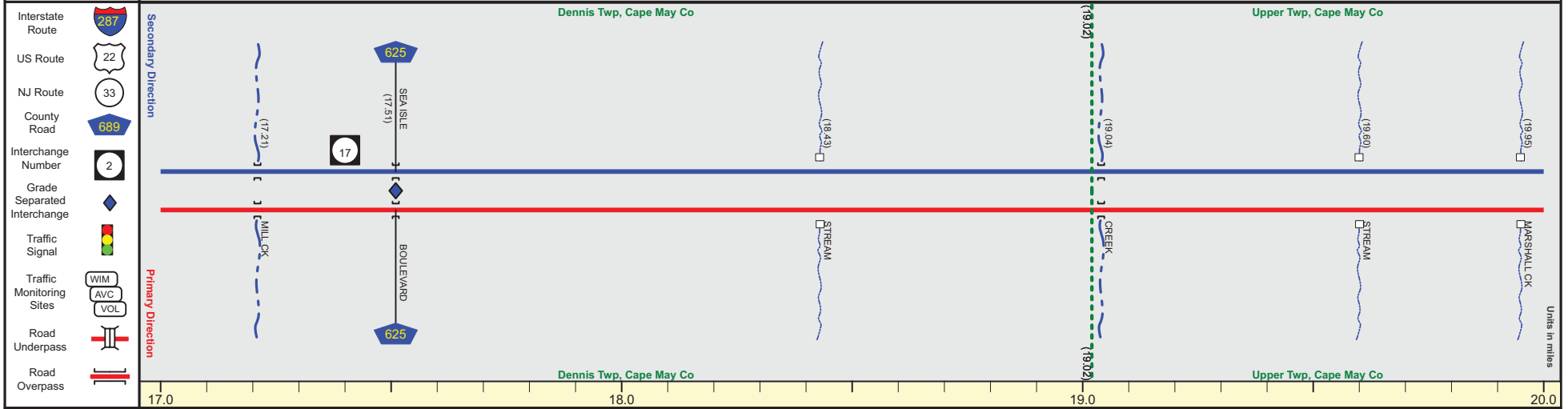
Date last inventoried: August 2014

GARDEN STATE PARKWAY (South to North)

Mile Posts: 17.000 - 20.000



Pavement	24
Shoulder	10
Number of Lanes	2
Speed Limit	65
Street Name	Garden State Parkway



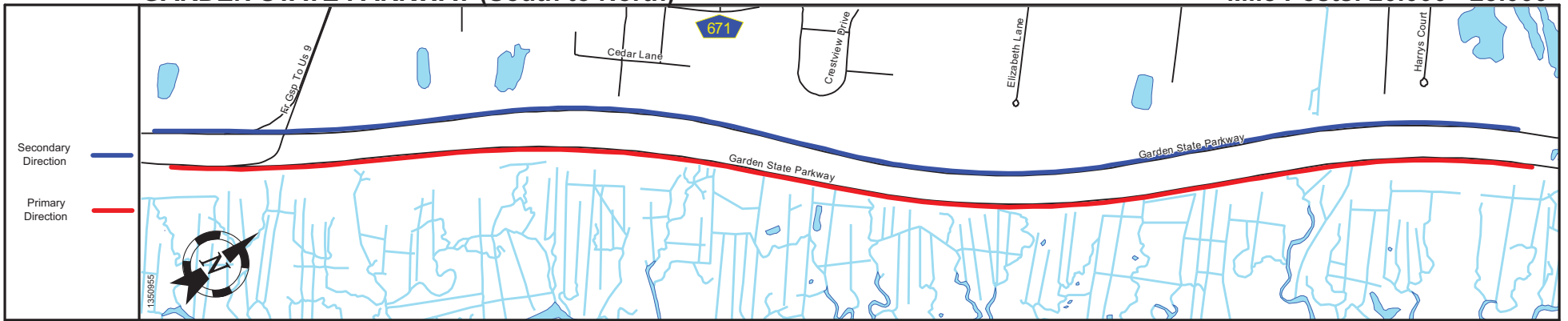
Street Name	Garden State Parkway
Jurisdiction	New Jersey Turnpike Authority
Functional Class	Rural Principal Arterial Freeway/Expressway + Urban Principal Arterial Freeway/Expressway
Federal Aid - NHS Sy	NHS
Control Section	0500
Speed Limit	65
Number of Lanes	2
Med. Type	Positive
Med. Width	VAR
Pavement	24
Shoulder	10
Traffic Volume	
Traffic Sta. ID	
Structure No.	360176S 360175N
Enlarged Views	

SRI = 0000444_

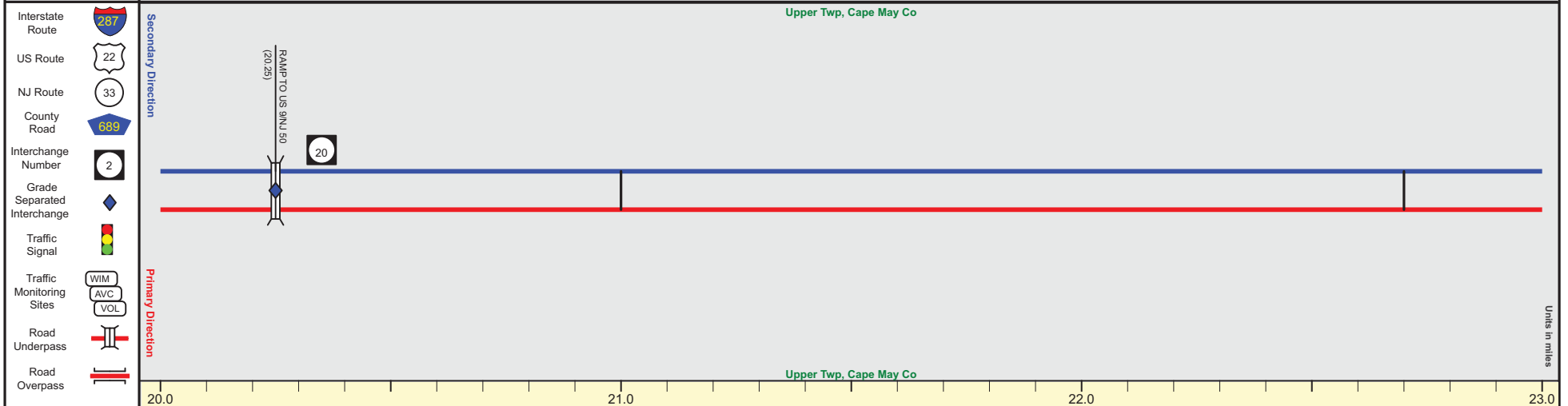
Date last inventoried: August 2014

GARDEN STATE PARKWAY (South to North)

Mile Posts: 20.000 - 23.000



Pavement	24
Shoulder	10
Number of Lanes	2
Speed Limit	65
Street Name	Garden State Parkway



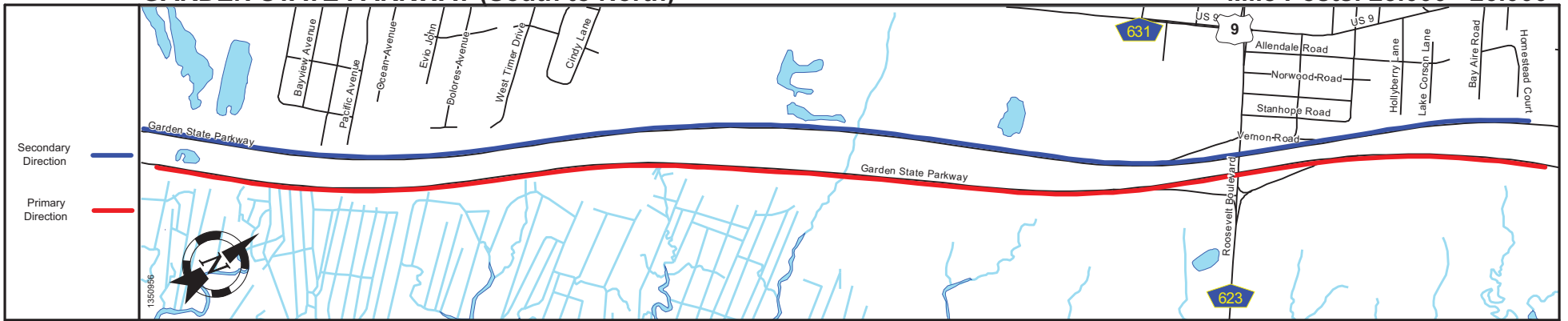
Street Name	Garden State Parkway
Jurisdiction	New Jersey Turnpike Authority
Functional Class	Urban Principal Arterial Freeway/Expressway
Federal Aid - NHS Sy	NHS
Control Section	0500
Speed Limit	65
Number of Lanes	2
Med. Type	Positive
Med. Width	VAR
Pavement	24
Shoulder	10
Traffic Volume	
Traffic Sta. ID	
Structure No.	360202S
Enlarged Views	

SRI = 0000444_

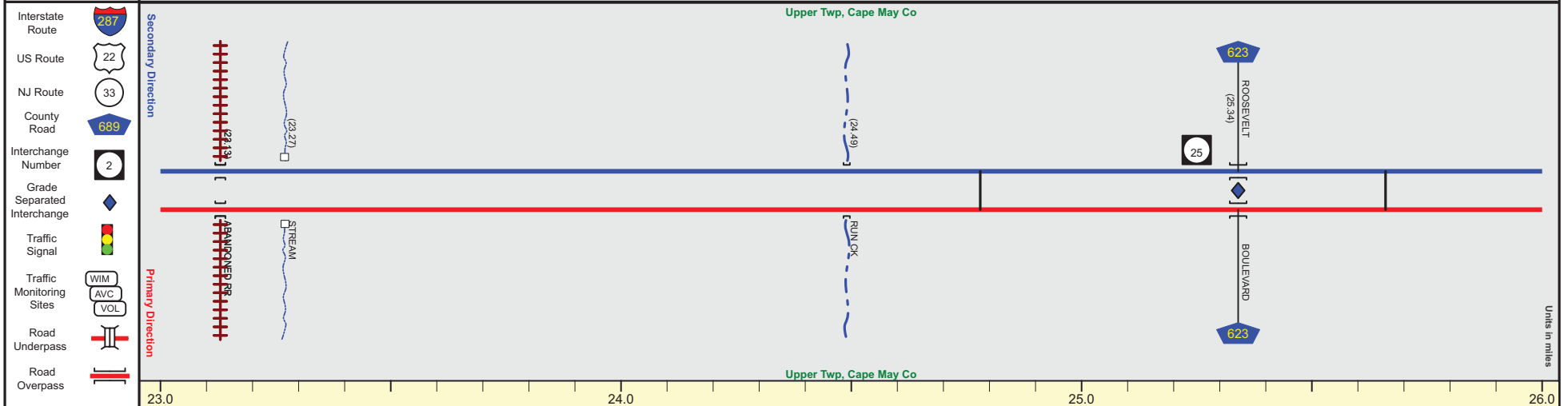
Date last inventoried: August 2014

GARDEN STATE PARKWAY (South to North)

Mile Posts: 23.000 - 26.000



Pavement	24
Shoulder	10
Number of Lanes	2
Speed Limit	65
Street Name	Garden State Parkway



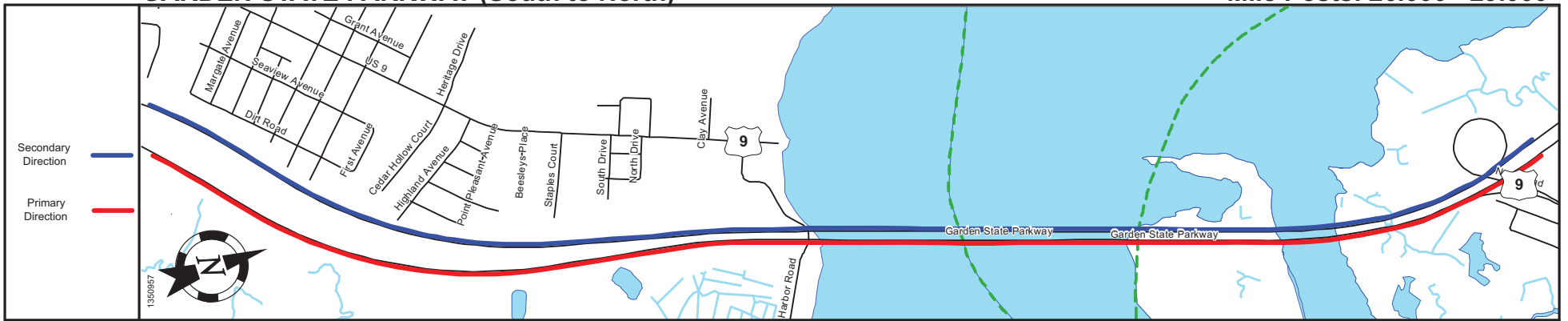
Street Name	Garden State Parkway	
Jurisdiction	New Jersey Turnpike Authority	
Functional Class	Urban Principal Arterial Freeway/Expressway	
Federal Aid - NHS Sy	NHS	
Control Section	0500	
Speed Limit	65	
Number of Lanes	2	
Med. Type	Positive	
Med. Width	VAR	
Pavement	24	
Shoulder	10	
Traffic Volume		
Traffic Sta. ID		
Structure No.	360231S 360231N	360254S 360253N
Enlarged Views		

SRI = 0000444_

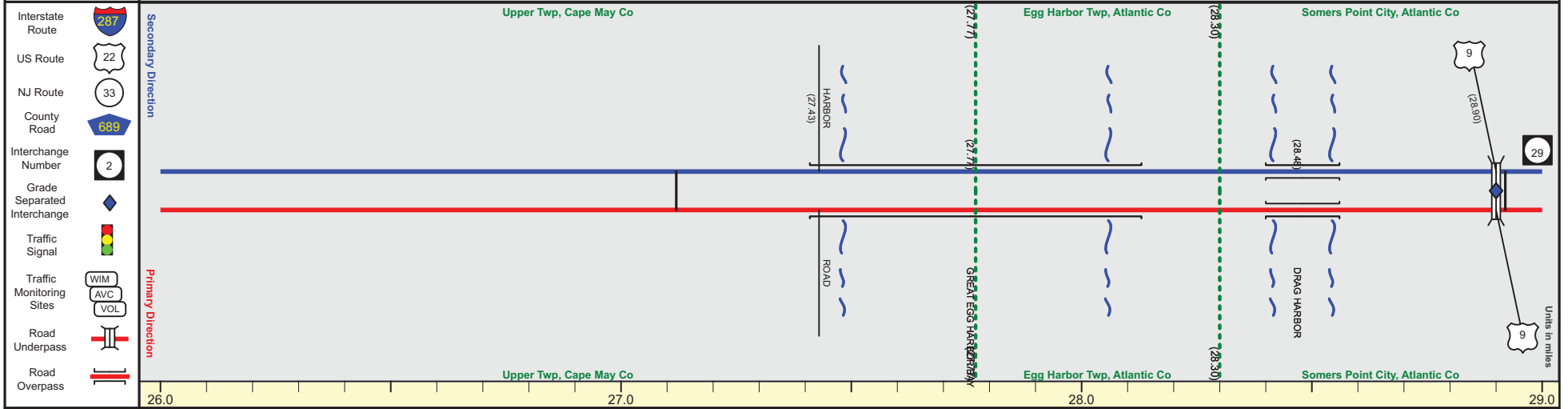
Date last inventoried: August 2014

GARDEN STATE PARKWAY (South to North)

Mile Posts: 26.000 - 29.000



Pavement			24	
Shoulder	10		2	10
Number of Lanes			2	
Speed Limit	65		45	
Street Name	Garden State Parkway			



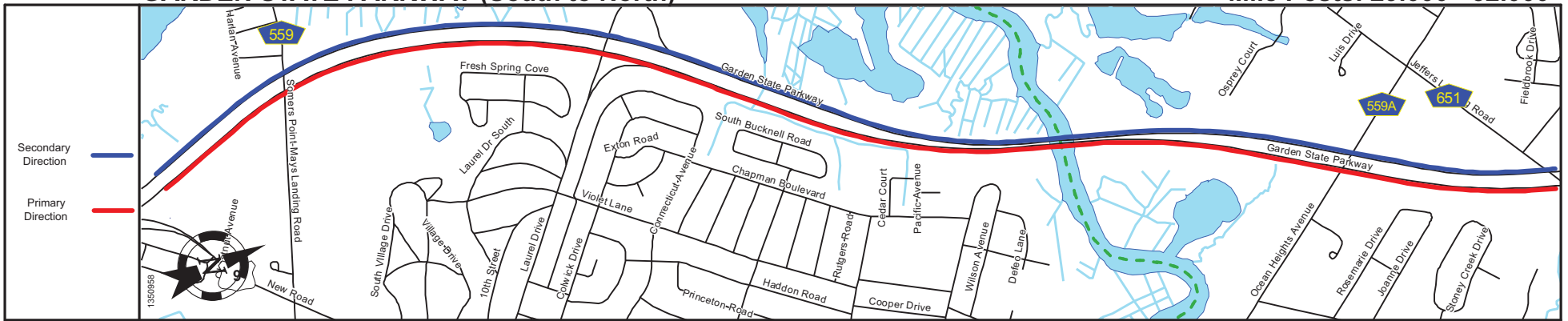
Street Name	Garden State Parkway			
Jurisdiction	New Jersey Turnpike Authority			
Functional Class	Urban Principal Arterial Freeway/Expressway			
Federal Aid - NHS Sy	NHS			
Control Section	0500		0100	
Speed Limit	65		45	
Number of Lanes			2	
Med. Type	Positive			
Med. Width	VAR			
Pavement	24			
Shoulder	10		2	10
Traffic Volume				
Traffic Sta. ID				
Structure No.			360280S 360280N	360285S 360285N
Enlarged Views				360289T

SRI = 0000444_

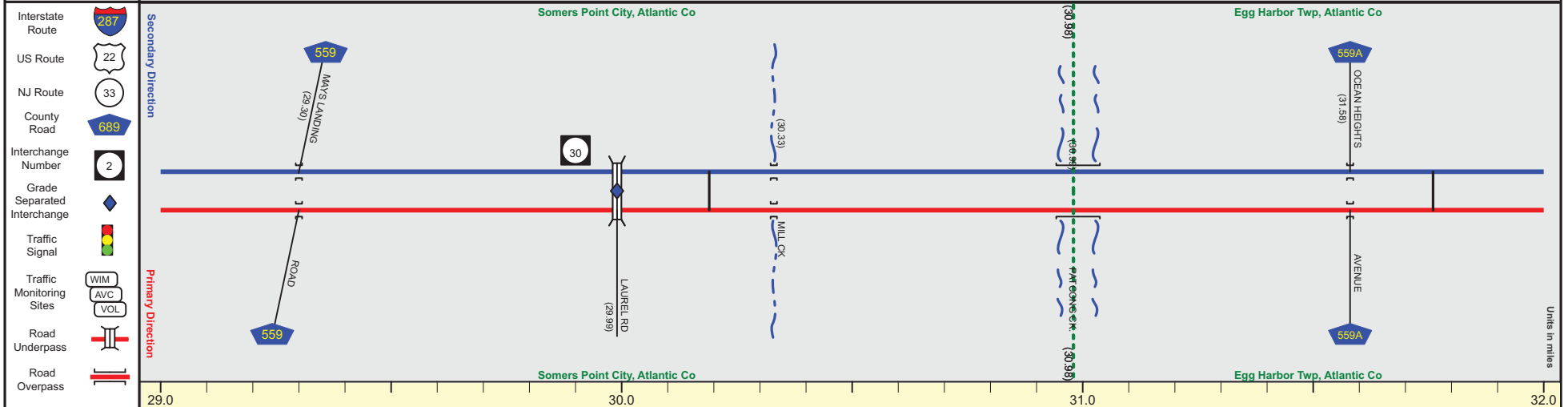
Date last inventoried: August 2014

GARDEN STATE PARKWAY (South to North)

Mile Posts: 29.000 - 32.000



Pavement	24	
Shoulder	10	10
Number of Lanes	2	
Speed Limit	45	65
Street Name	Garden State Parkway	



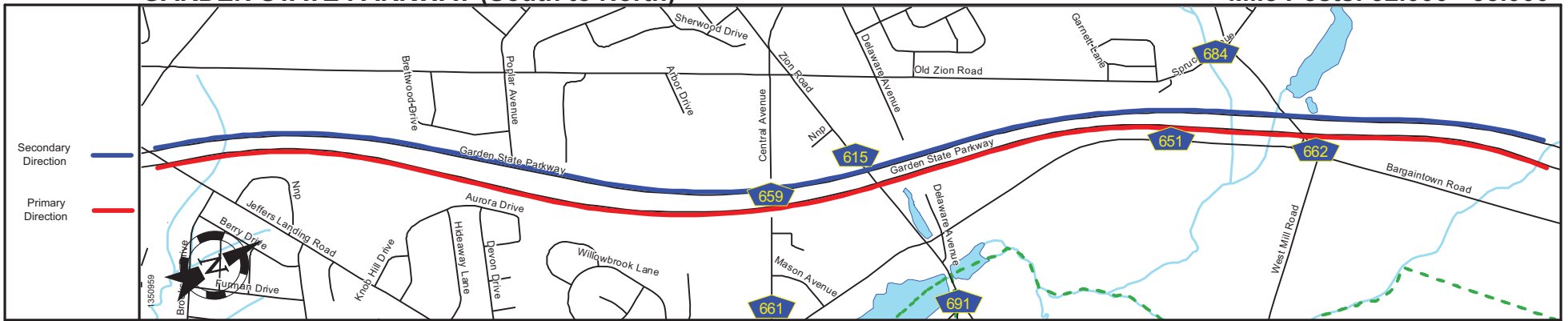
Street Name	Garden State Parkway	
Jurisdiction	New Jersey Turnpike Authority	
Functional Class	Urban Principal Arterial Freeway/Expressway	
Federal Aid - NHS Sy	NHS	
Control Section	0100	
Speed Limit	45	65
Number of Lanes	2	
Med. Type	Positive	Unprotected
Med. Width	VAR	
Pavement	24	
Shoulder	10	10
Traffic Volume		
Traffic Sta. ID		
Structure No.	360294S 360293N	360300N 360300S
Enlarged Views		360310T
		360316N 360316S

SRI = 0000444_

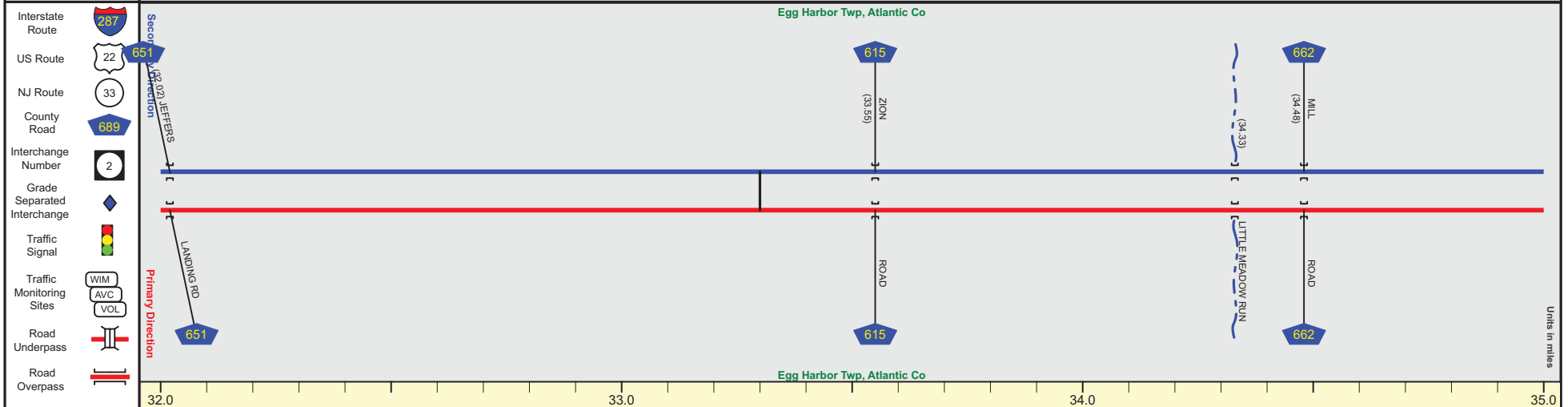
Date last inventoried: August 2014

GARDEN STATE PARKWAY (South to North)

Mile Posts: 32.000 - 35.000



Pavement	24
Shoulder	10
Number of Lanes	2
Speed Limit	65
Street Name	Garden State Parkway



Street Name	Garden State Parkway			
Jurisdiction	New Jersey Turnpike Authority			
Functional Class	Urban Principal Arterial Freeway/Expressway			
Federal Aid - NHS Sy	NHS			
Control Section	0100			
Speed Limit	65			
Number of Lanes	2			
Med. Type	Positive	Unprotected	Positive	Unprotected
Med. Width	VAR			
Pavement	24			
Shoulder	10			
Traffic Volume				
Traffic Sta. ID				
Structure No.	360320S 360320N		360335N 360336S	360345S 360345N
Enlarged Views				

SRI = 0000444_

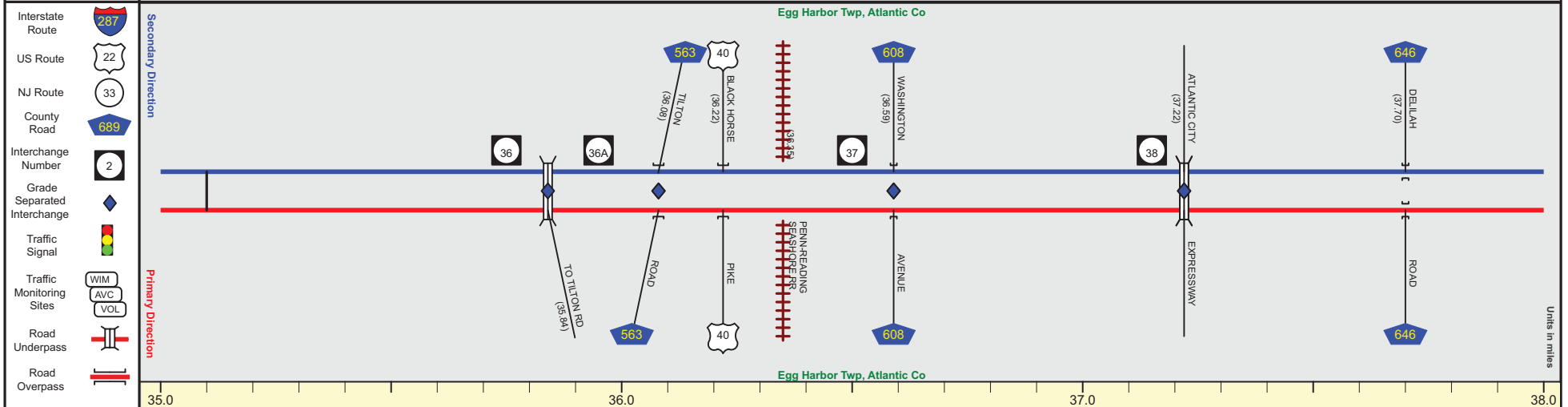
Date last inventoried: August 2014

GARDEN STATE PARKWAY (South to North)

Mile Posts: 35.000 - 38.000



Pavement	24
Shoulder	10
Number of Lanes	2
Speed Limit	65
Street Name	Garden State Parkway



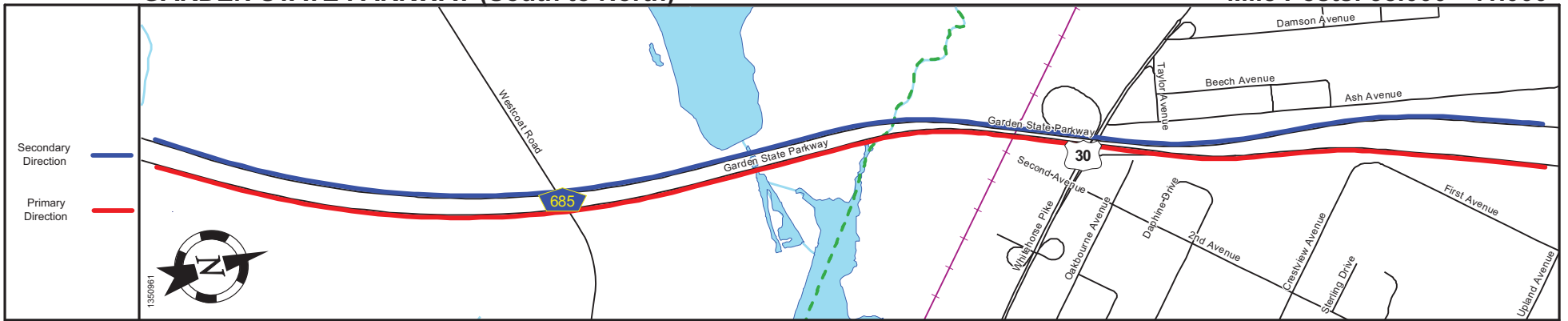
Street Name	Garden State Parkway			
Jurisdiction	New Jersey Turnpike Authority			
Functional Class	Urban Principal Arterial Freeway/Expressway			
Federal Aid - NHS Sy	NHS			
Control Section	0100			
Speed Limit	65			
Number of Lanes	2	3	2	
Med. Type	Positive	Unprotected	Positive	
Med. Width	VAR			
Pavement	24	36	24	
Shoulder	10			
Traffic Volume				
Traffic Sta. ID				
Structure No.	360358T	360361T	360362T	360363T
Enlarged Views	See Enlarged View #48		350072S 350072N	360377N 360377S

SRI = 0000444_

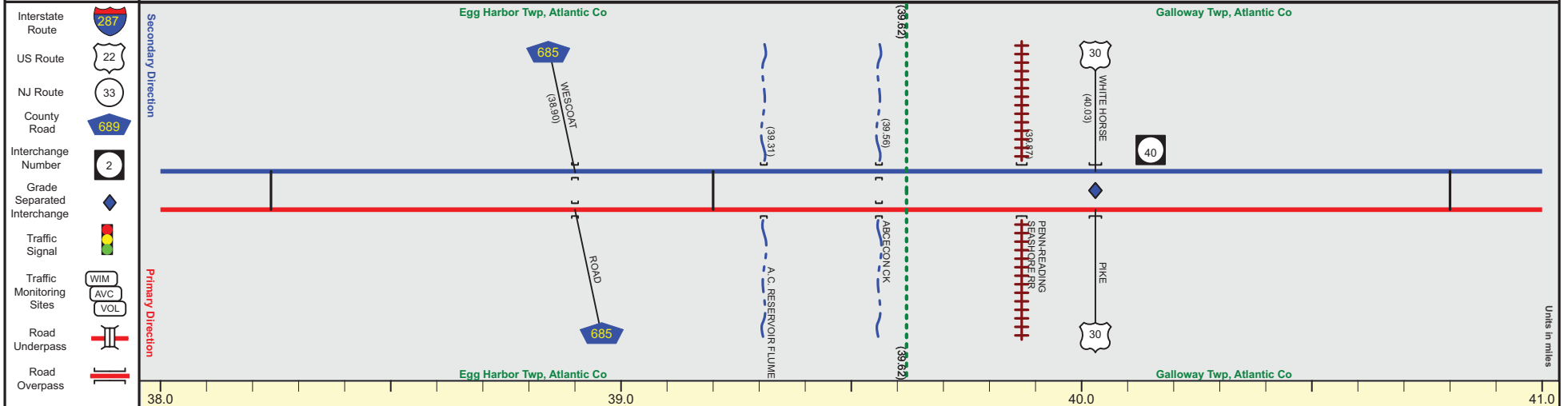
Date last inventoried: August 2014

GARDEN STATE PARKWAY (South to North)

Mile Posts: 38.000 - 41.000



Pavement	24
Shoulder	10
Number of Lanes	2
Speed Limit	65
Street Name	Garden State Parkway



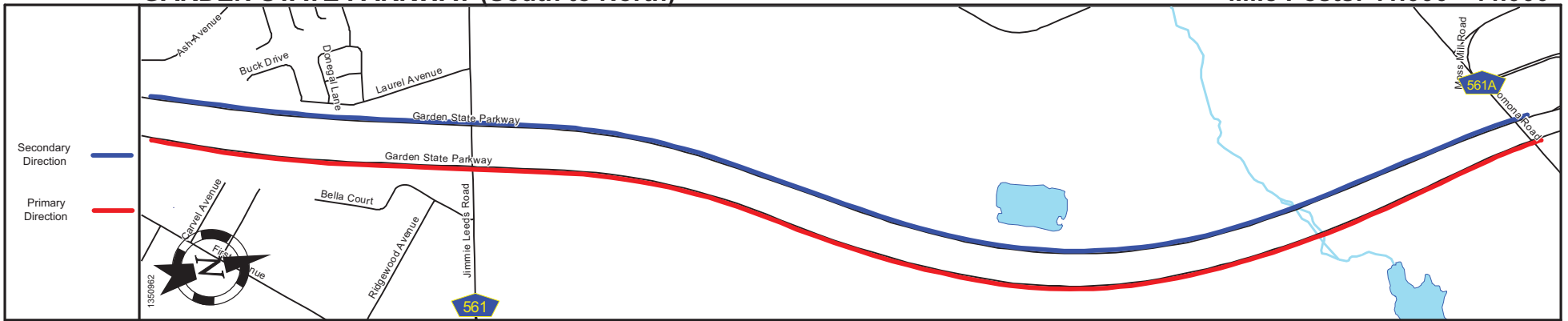
Street Name	Garden State Parkway			
Jurisdiction	New Jersey Turnpike Authority			
Functional Class	Urban Principal Arterial Freeway/Expressway			
Federal Aid - NHS Sy	NHS			
Control Section	0100			
Speed Limit	65			
Number of Lanes	2			
Med. Type	Positive	Unprotected	Positive	Unprotected
Med. Width	VAR		22	VAR
Pavement	24			
Shoulder	10			
Traffic Volume				
Traffic Sta. ID				
Structure No.	360389S 360389N	360393N	360399T	360400T
Enlarged Views				

SRI = 0000444_

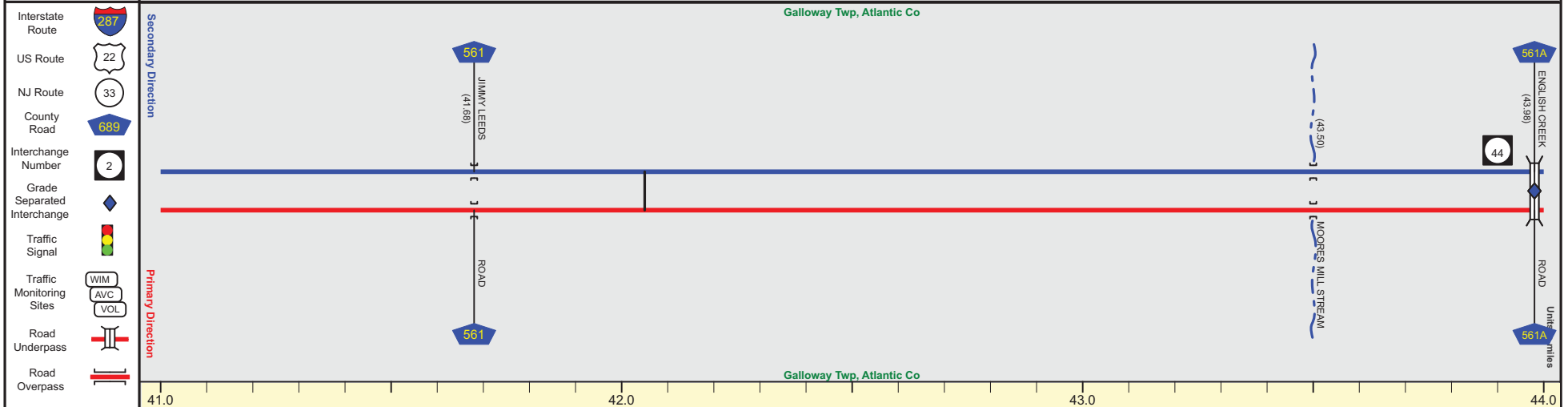
Date last inventoried: August 2014

GARDEN STATE PARKWAY (South to North)

Mile Posts: 41.000 - 44.000



Pavement	24
Shoulder	10
Number of Lanes	2
Speed Limit	65
Street Name	Garden State Parkway



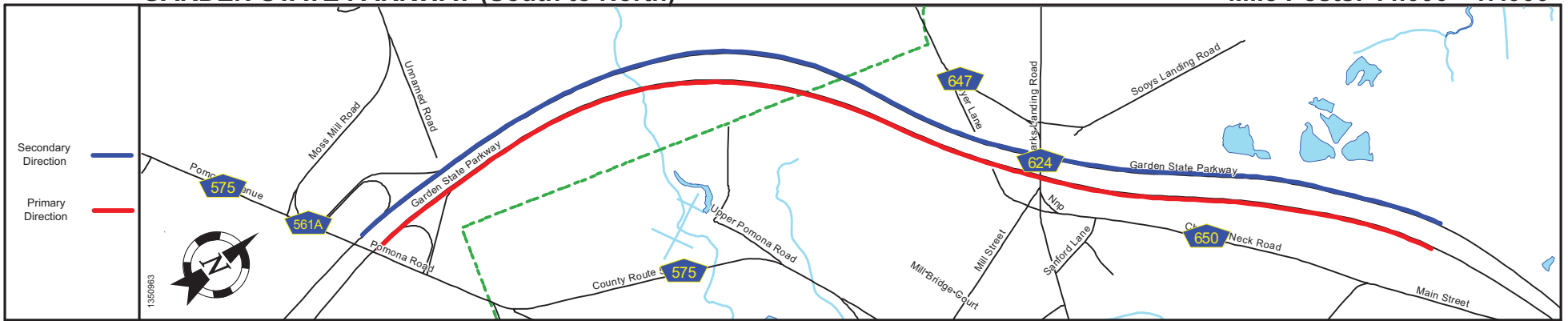
Street Name	Garden State Parkway	
Jurisdiction	New Jersey Turnpike Authority	
Functional Class	Urban Principal Arterial Freeway/Expressway	
Federal Aid - NHS Sy	NHS	
Control Section	0100	
Speed Limit	65	
Number of Lanes	2	
Med. Type	Positive	
Med. Width	VAR	
Pavement	24	
Shoulder	10	
Traffic Volume		
Traffic Sta. ID		
Structure No.	360417N 360417S	360440S 360440N
Enlarged Views		

SRI = 0000444__

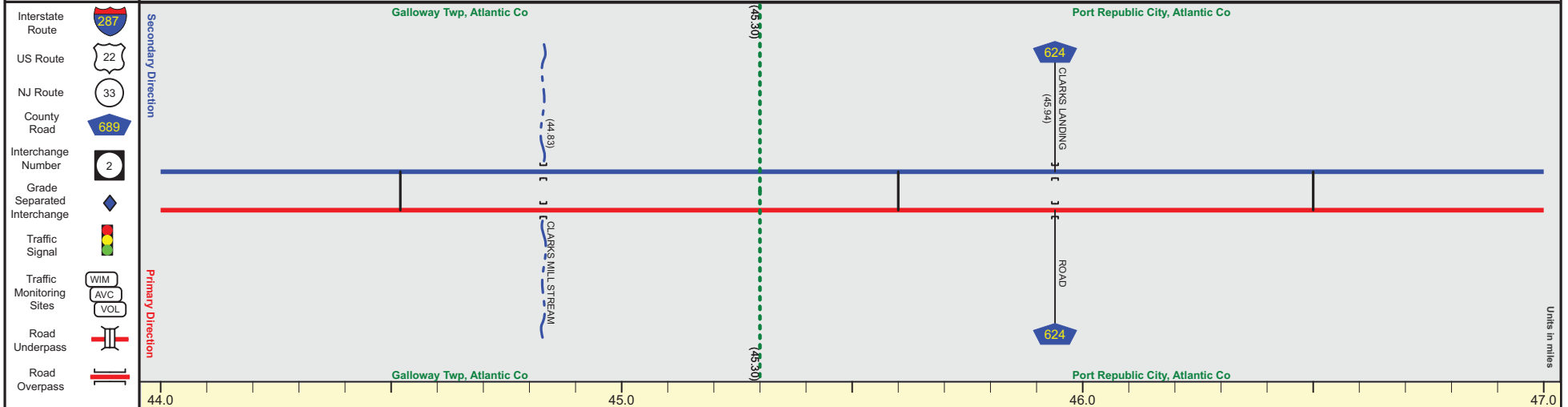
Date last inventoried: August 2014

GARDEN STATE PARKWAY (South to North)

Mile Posts: 44.000 - 47.000



Pavement	24
Shoulder	10
Number of Lanes	2
Speed Limit	65 55
Street Name	Garden State Parkway



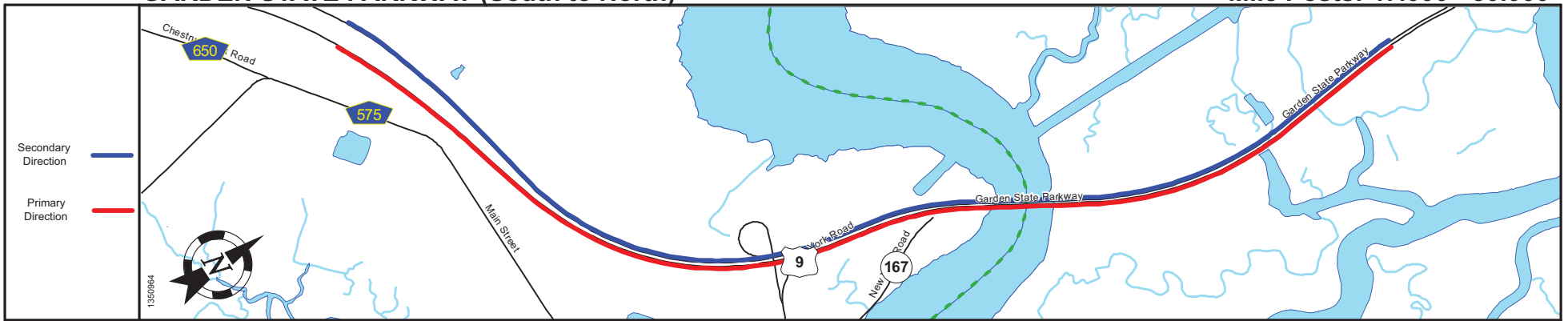
Street Name	Garden State Parkway
Jurisdiction	New Jersey Turnpike Authority
Functional Class	Urban Principal Arterial Freeway/Expressway Rural Principal Arterial Freeway/Expressway
Federal Aid - NHS Sy	NHS
Control Section	0100
Speed Limit	65 55
Number of Lanes	2
Med. Type	Positive
Med. Width	VAR
Pavement	24
Shoulder	10
Traffic Volume	
Traffic Sta. ID	
Structure No.	360459N 360460S
Enlarged Views	

SRI = 0000444_

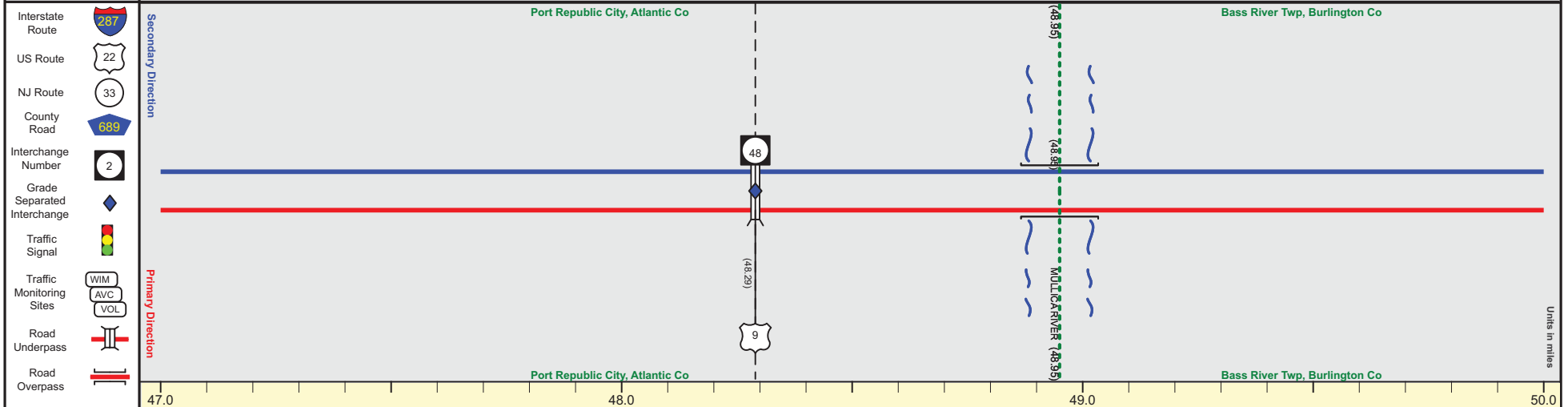
Date last inventoried: August 2014

GARDEN STATE PARKWAY (South to North)

Mile Posts: 47.000 - 50.000



Pavement	24	
Shoulder	10	
Number of Lanes	2	3
Speed Limit	55	
Street Name	Garden State Parkway	



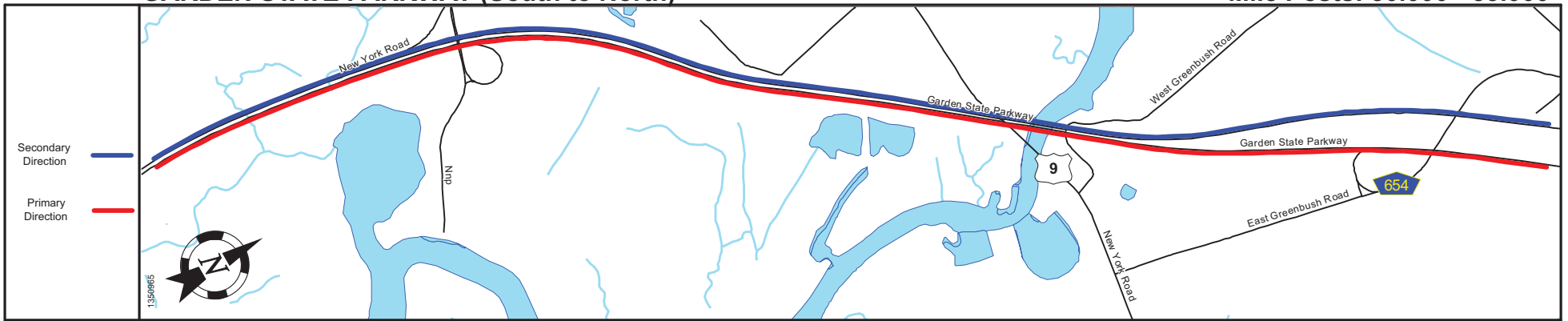
Street Name	Garden State Parkway	
Jurisdiction	New Jersey Turnpike Authority	
Functional Class	Rural Principal Arterial Freeway/Expressway	
Federal Aid - NHS Sy	NHS	
Control Section	0100	0300
Speed Limit	55	
Number of Lanes	2	3
Med. Type	Positive	
Med. Width	VAR	
Pavement	24	
Shoulder	10	
Traffic Volume		
Traffic Sta. ID		
Structure No.	360483T	360490N 360490S
Enlarged Views		

SRI = 0000444_

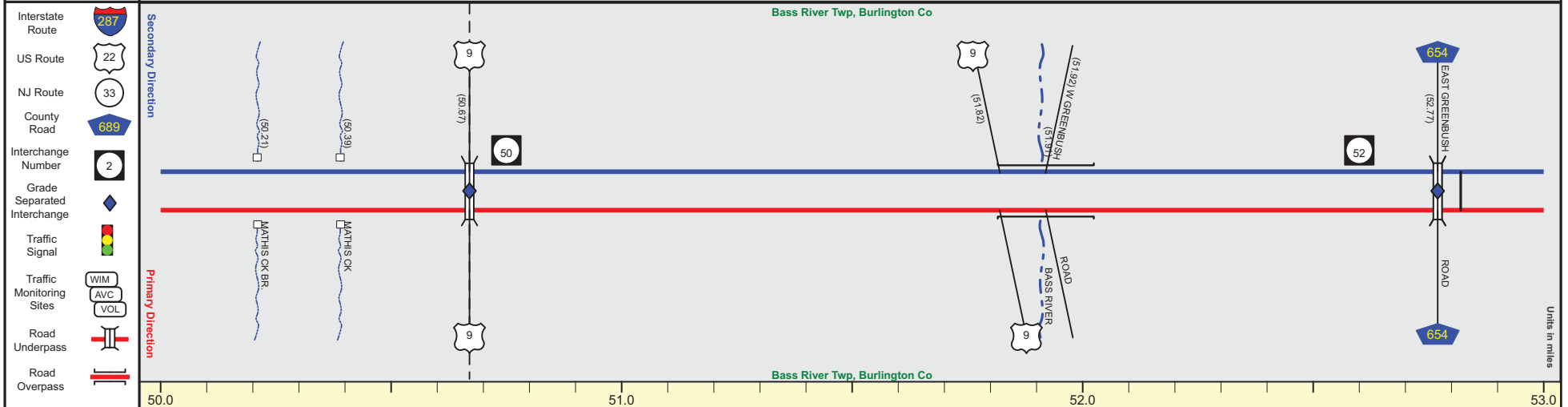
Date last inventoried: August 2014

GARDEN STATE PARKWAY (South to North)

Mile Posts: 50.000 - 53.000



Pavement	24	2	36
Shoulder	10		10
Number of Lanes	3		
Speed Limit	55		
Street Name	Garden State Parkway		



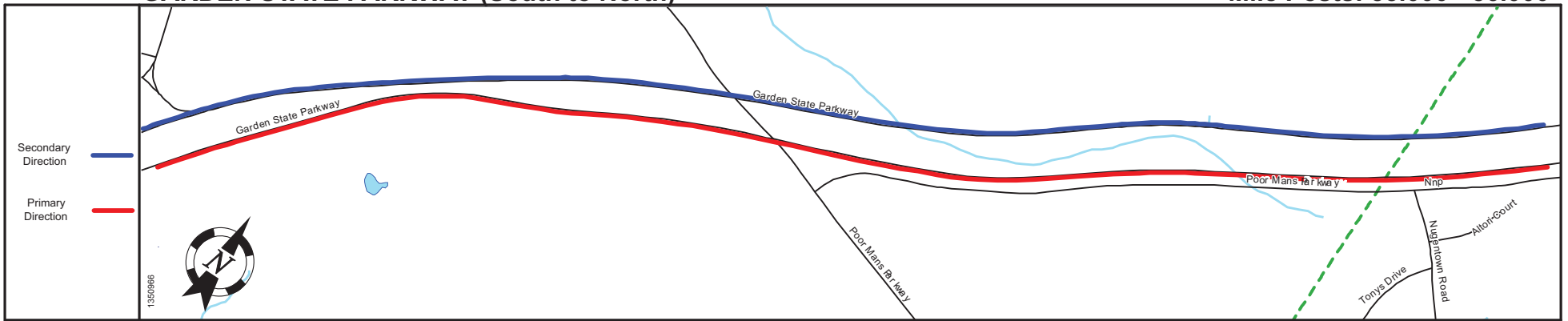
Street Name	Garden State Parkway		
Jurisdiction	New Jersey Turnpike Authority		
Functional Class	Rural Principal Arterial Freeway/Expressway		
Federal Aid - NHS Sy	NHS		
Control Section	0300		
Speed Limit	55		
Number of Lanes	3		
Med. Type	Positive		
Med. Width	VA	6	VAR
Pavement	24		36
Shoulder	10	2	10
Traffic Volume			
Traffic Sta. ID			
Structure No.	360507T	360519N 360519T 360519S	360528S 360527N
Enlarged Views			

SRI = 0000444_

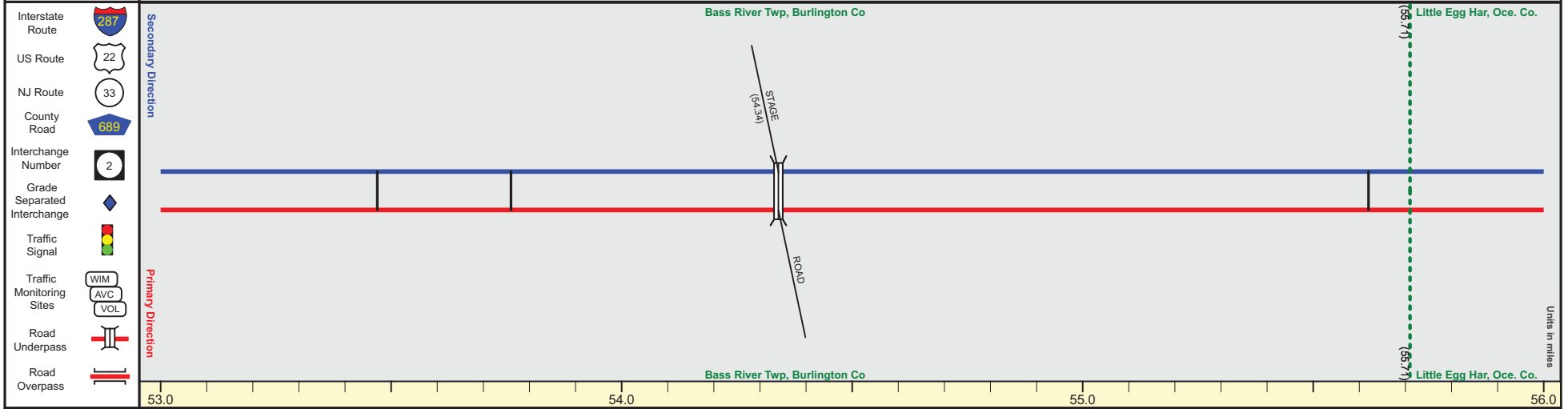
Date last inventoried: August 2014

GARDEN STATE PARKWAY (South to North)

Mile Posts: 53.000 - 56.000



Pavement	36	
Shoulder	10	
Number of Lanes	3	
Speed Limit	55	65
Street Name	Garden State Parkway	



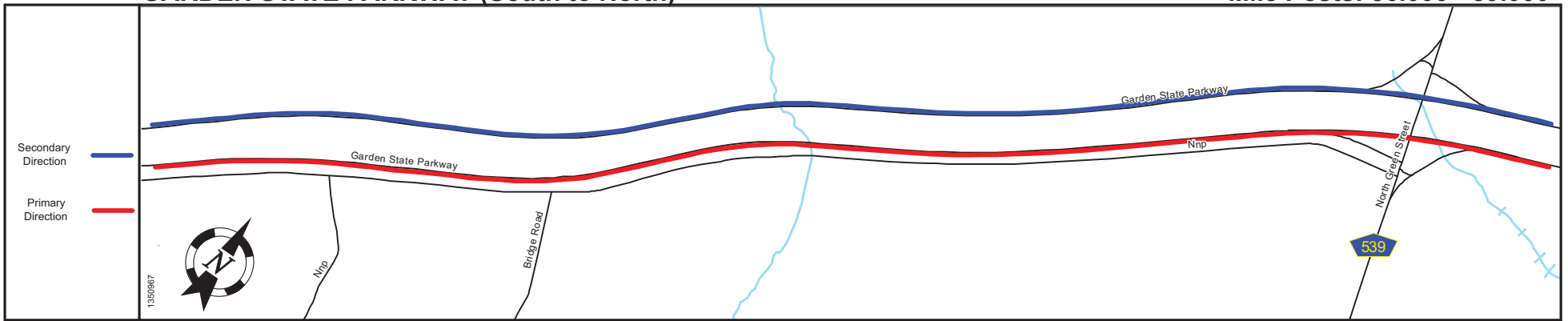
Street Name	Garden State Parkway	
Jurisdiction	New Jersey Turnpike Authority	
Functional Class	Rural Principal Arterial Freeway/Expressway	Urban Principal Arterial Freeway/Expressway
Federal Aid - NHS Sy	NHS	
Control Section	0300	1500
Speed Limit	55	65
Number of Lanes	3	
Med. Type	Positive	
Med. Width	VAR	
Pavement	36	
Shoulder	10	
Traffic Volume		
Traffic Sta. ID		
Structure No.	360543N 360543S	
Enlarged Views		

SRI = 0000444__

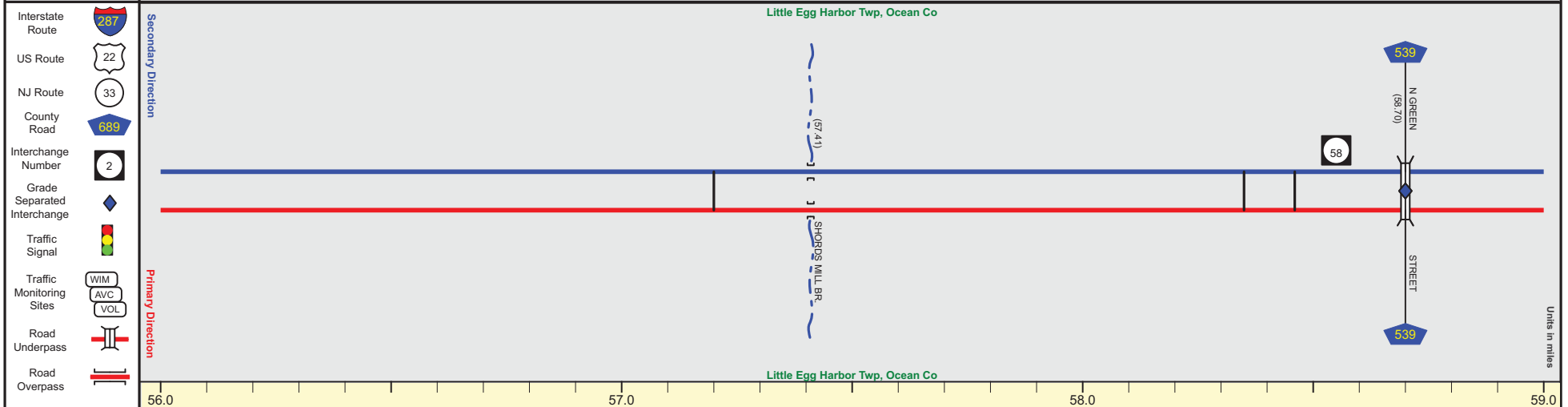
Date last inventoried: August 2014

GARDEN STATE PARKWAY (South to North)

Mile Posts: 56.000 - 59.000



Pavement	36
Shoulder	10
Number of Lanes	3
Speed Limit	65
Street Name	Garden State Parkway



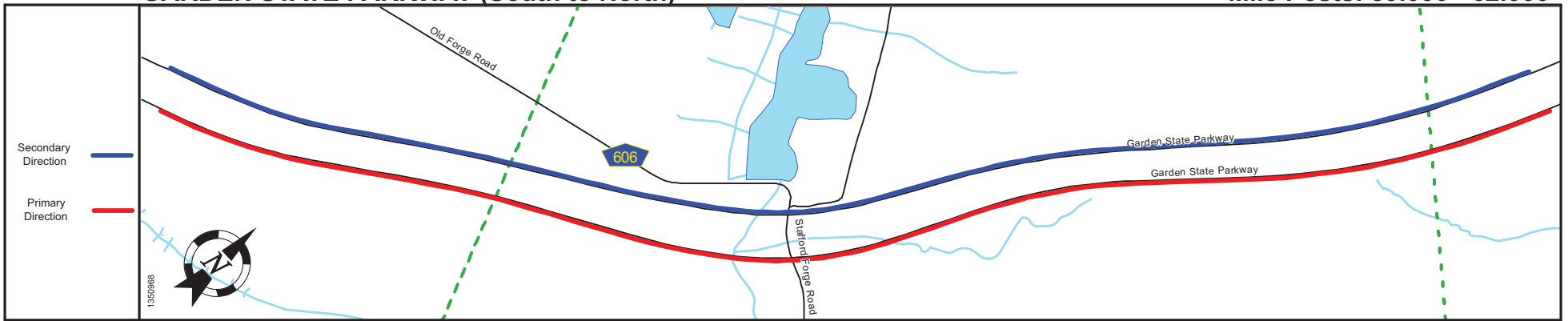
Street Name	Garden State Parkway
Jurisdiction	New Jersey Turnpike Authority
Functional Class	Urban Principal Arterial Freeway/Expressway
Federal Aid - NHS Sy	NHS
Control Section	1500
Speed Limit	65
Number of Lanes	3
Med. Type	Positive
Med. Width	VAR
Pavement	36
Shoulder	10
Traffic Volume	
Traffic Sta. ID	
Structure No.	360574N 360587N 360574S 360588S
Enlarged Views	

SRI = 0000444_

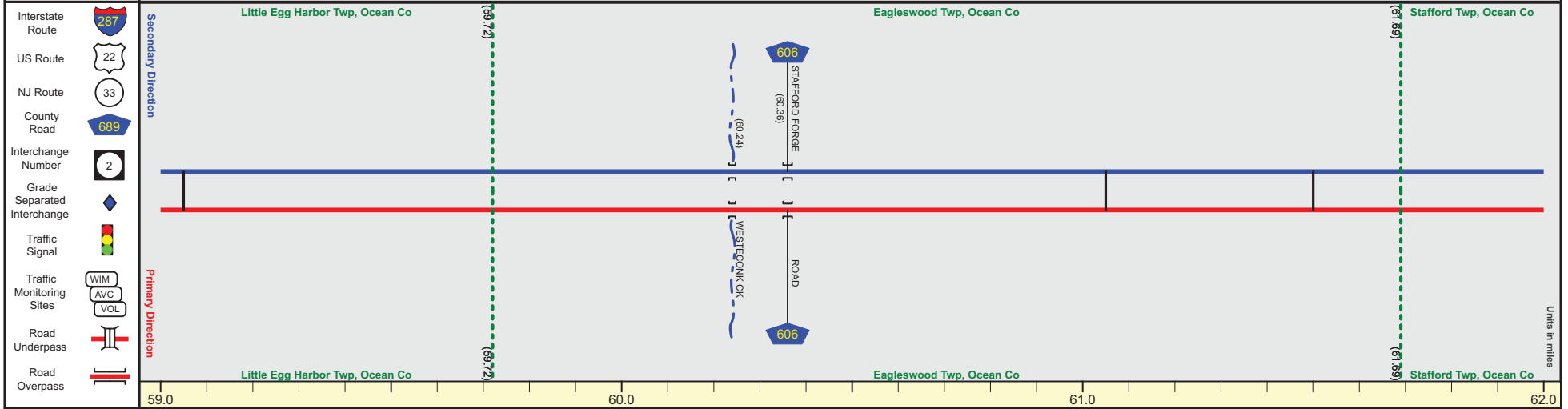
Date last inventoried: August 2014

GARDEN STATE PARKWAY (South to North)

Mile Posts: 59.000 - 62.000



Pavement	36
Shoulder	10
Number of Lanes	3
Speed Limit	65
Street Name	Garden State Parkway



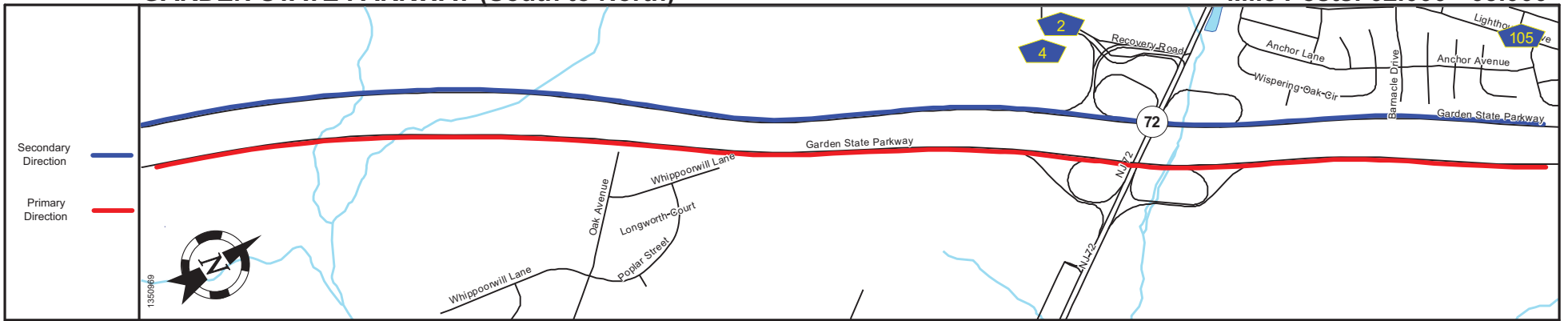
Street Name	Garden State Parkway	
Jurisdiction	New Jersey Turnpike Authority	
Functional Class	Urban Principal Arterial Freeway/Expressway	Urban Principal Arterial Freeway/Expressway
Federal Aid - NHS Sy	NHS	
Control Section	1500	
Speed Limit	65	
Number of Lanes	3	
Med. Type	Positive	
Med. Width	VAR	
Pavement	36	
Shoulder	10	
Traffic Volume		
Traffic Sta. ID		
Structure No.	360602N 360602S	360603N 360604S
Enlarged Views		

SRI = 0000444_

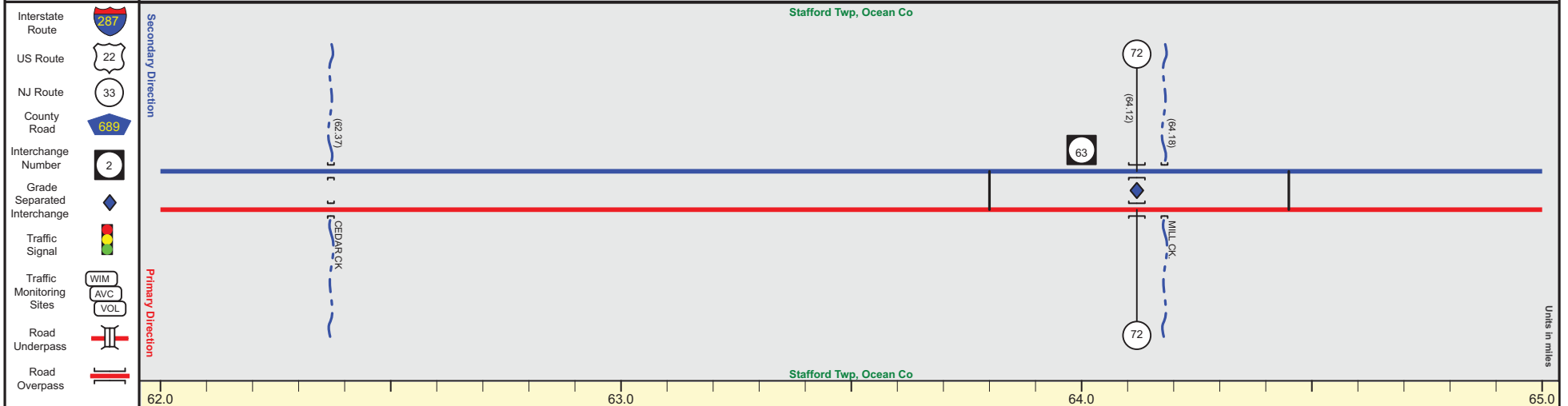
Date last inventoried: August 2014

GARDEN STATE PARKWAY (South to North)

Mile Posts: 62.000 - 65.000



Pavement	36
Shoulder	10
Number of Lanes	3
Speed Limit	65
Street Name	Garden State Parkway



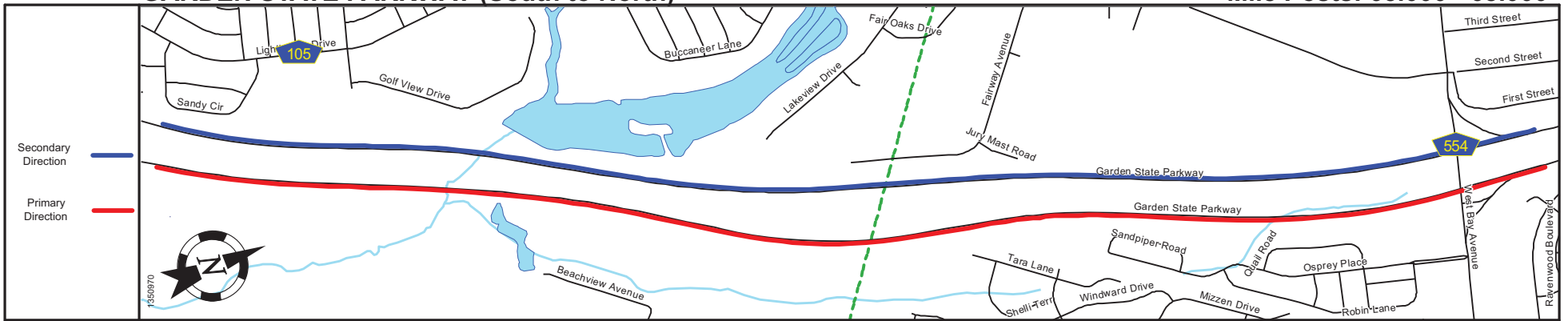
Street Name	Garden State Parkway
Jurisdiction	New Jersey Turnpike Authority
Functional Class	Urban Principal Arterial Freeway/Expressway
Federal Aid - NHS Sy	NHS
Control Section	1500
Speed Limit	65
Number of Lanes	3
Med. Type	Positive
Med. Width	VAR
Pavement	36
Shoulder	10
Traffic Volume	
Traffic Sta. ID	
Structure No.	360641N 360642S 360643S
Enlarged Views	

SRI = 0000444__

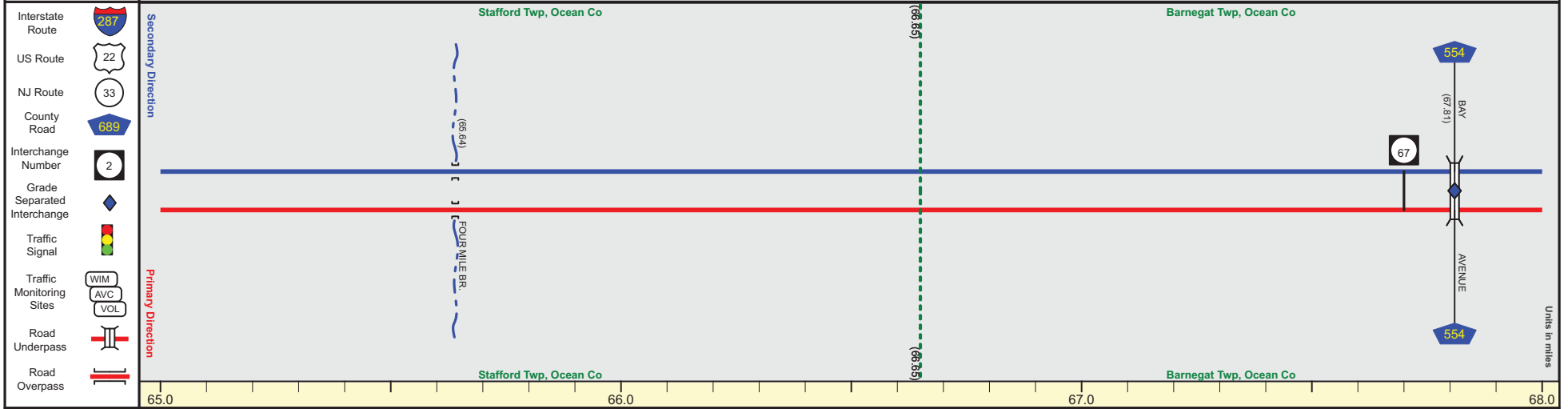
Date last inventoried: August 2014

GARDEN STATE PARKWAY (South to North)

Mile Posts: 65.000 - 68.000



Pavement	36
Shoulder	10
Number of Lanes	3
Speed Limit	65
Street Name	Garden State Parkway



Street Name	Garden State Parkway
Jurisdiction	New Jersey Turnpike Authority
Functional Class	Urban Principal Arterial Freeway/Expressway
Federal Aid - NHS Sy	NHS
Control Section	1500
Speed Limit	65
Number of Lanes	3
Med. Type	Positive
Med. Width	VAR
Pavement	36
Shoulder	10
Traffic Volume	
Traffic Sta. ID	
Structure No.	
Enlarged Views	

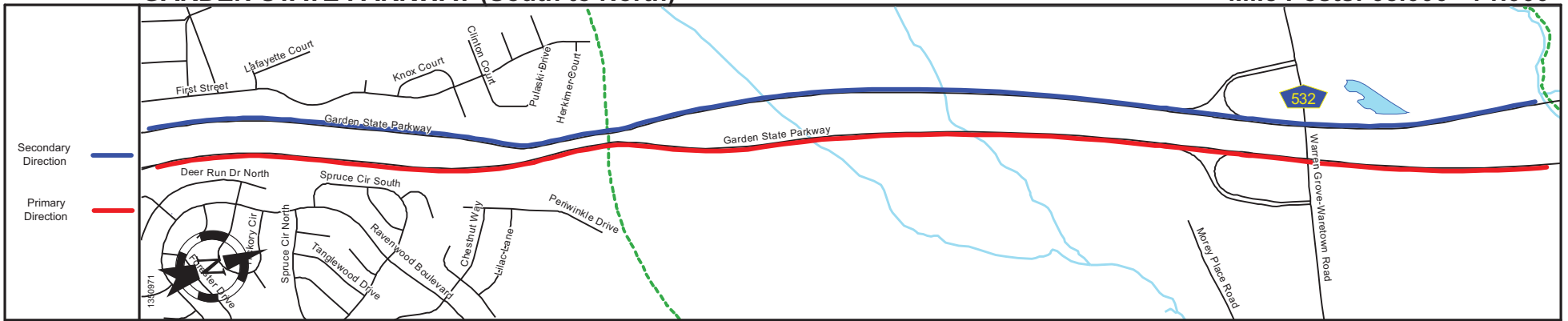
SRI = 0000444_

Date last inventoried: August 2014

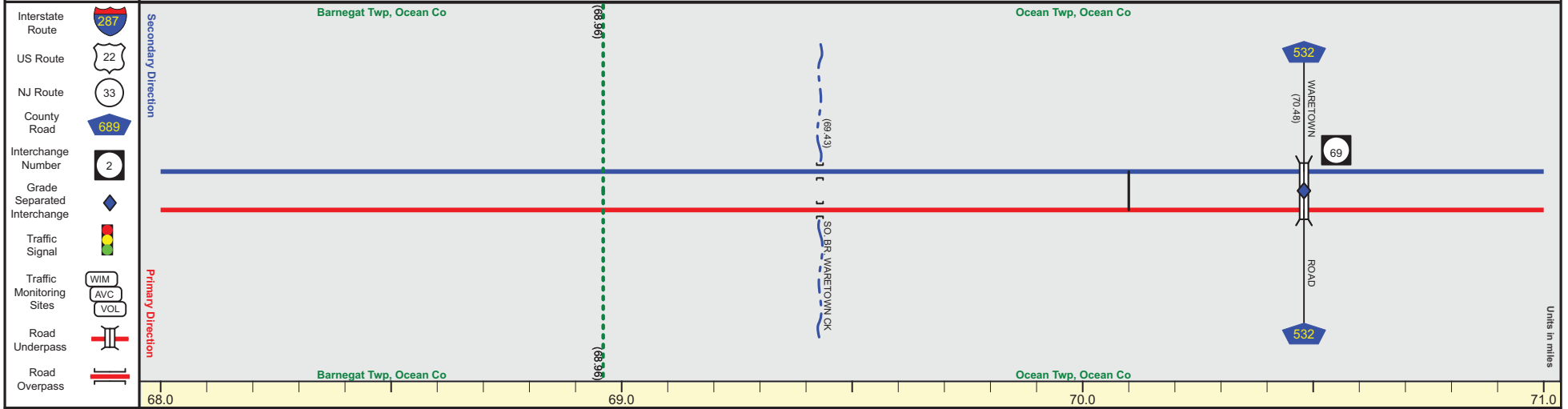
360678N
360678S

GARDEN STATE PARKWAY (South to North)

Mile Posts: 68.000 - 71.000



Pavement	36
Shoulder	10
Number of Lanes	3
Speed Limit	65
Street Name	Garden State Parkway



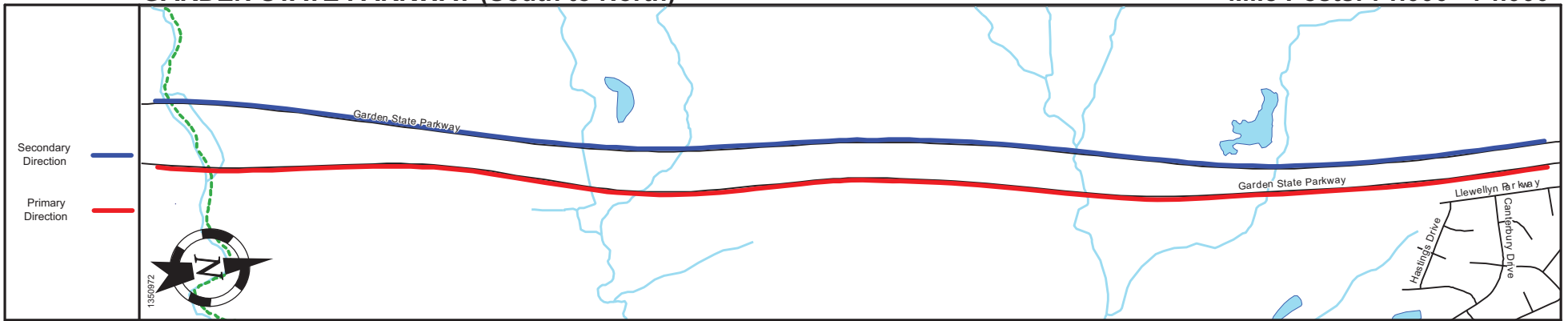
Street Name	Garden State Parkway
Jurisdiction	New Jersey Turnpike Authority
Functional Class	Urban Principal Arterial Freeway/Expressway
Federal Aid - NHS Sy	NHS
Control Section	1500
Speed Limit	65
Number of Lanes	3
Med. Type	Positive
Med. Width	VAR
Pavement	36
Shoulder	10
Traffic Volume	
Traffic Sta. ID	
Structure No.	360705N 360705S
Enlarged Views	

SRI = 0000444_

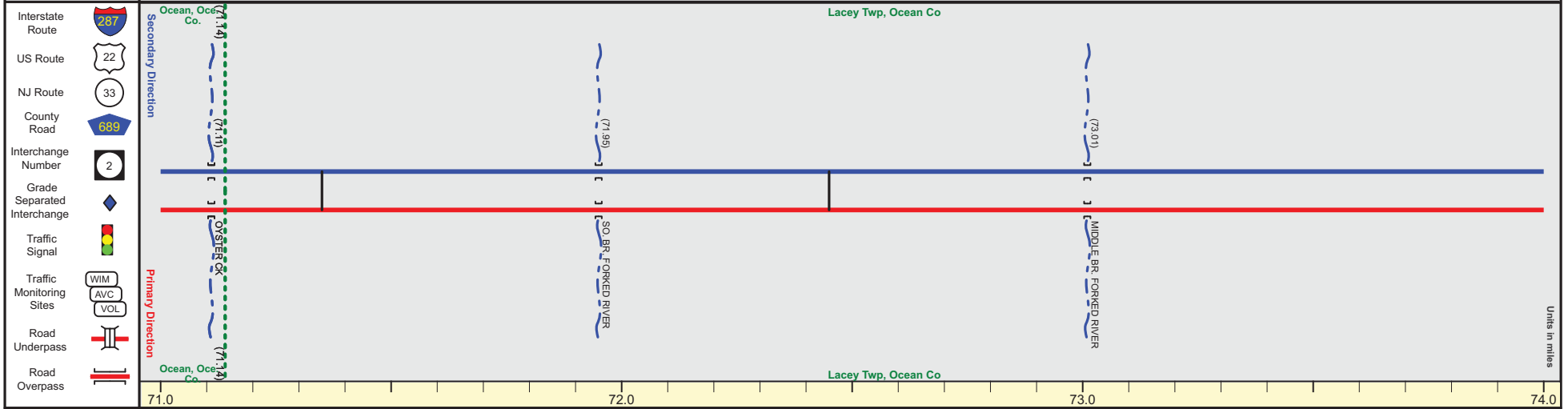
Date last inventoried: August 2014

GARDEN STATE PARKWAY (South to North)

Mile Posts: 71.000 - 74.000



Pavement	36
Shoulder	10
Number of Lanes	3
Speed Limit	65
Street Name	Garden State Parkway



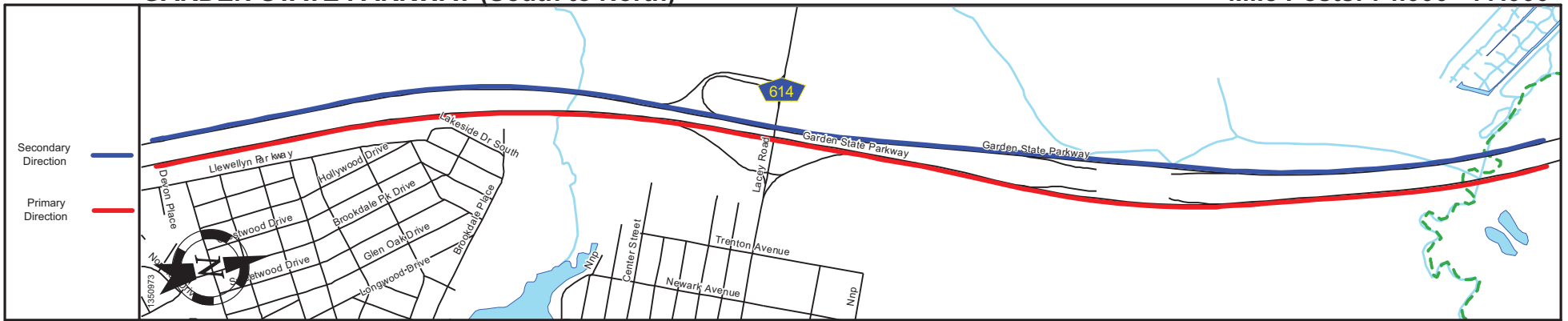
Street Name	Garden State Parkway
Jurisdiction	New Jersey Turnpike Authority
Functional Class	Urban Principal Arterial Freeway/Expressway
Federal Aid - NHS Sy	NHS
Control Section	1500
Speed Limit	65
Number of Lanes	3
Med. Type	Positive
Med. Width	VAR
Pavement	36
Shoulder	10
Traffic Volume	
Traffic Sta. ID	
Structure No.	360711S 360711N
Enlarged Views	

SRI = 0000444__

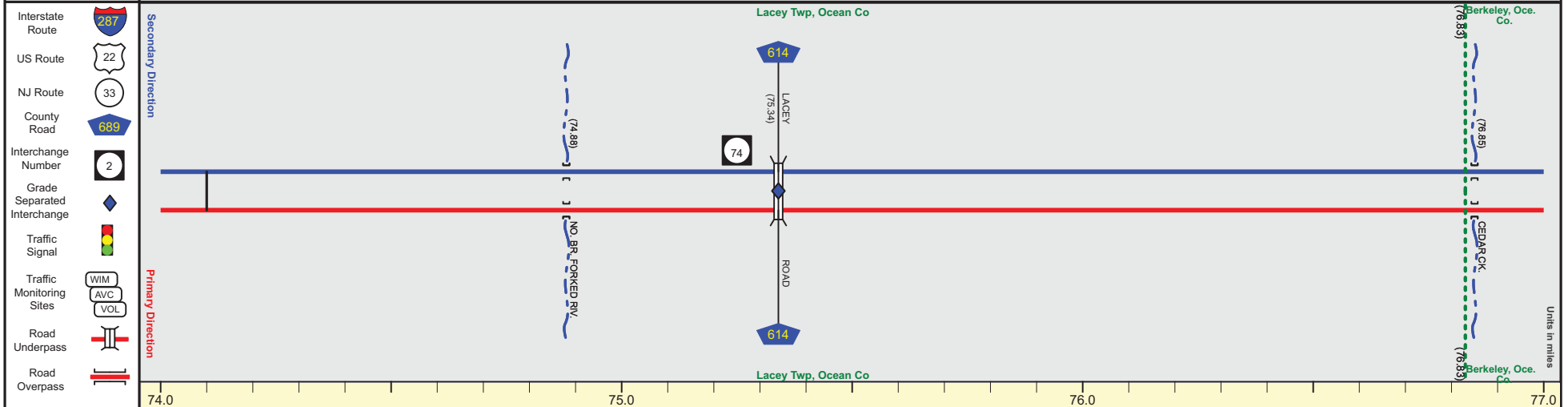
Date last inventoried: August 2014

GARDEN STATE PARKWAY (South to North)

Mile Posts: 74.000 - 77.000



Pavement	36
Shoulder	10
Number of Lanes	3
Speed Limit	65
Street Name	Garden State Parkway



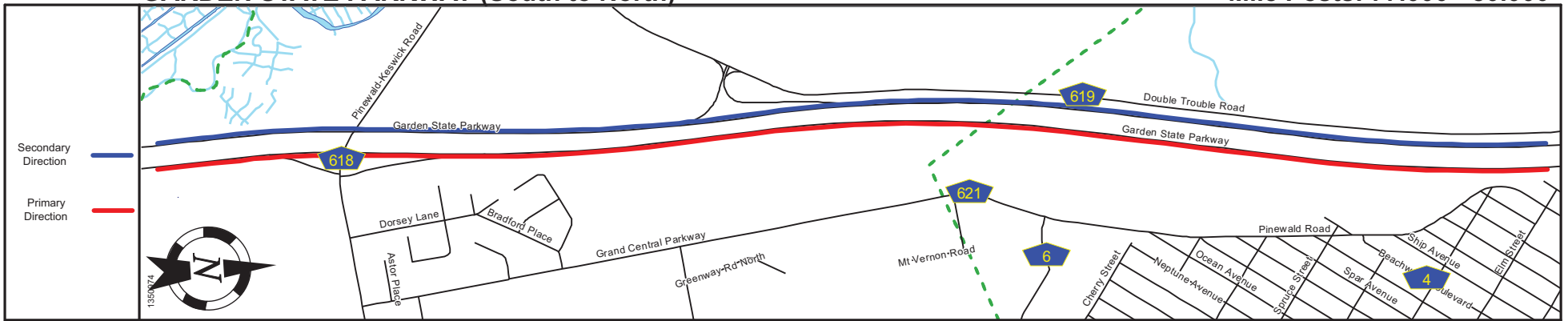
Street Name	Garden State Parkway		
Jurisdiction	New Jersey Turnpike Authority		
Functional Class	Urban Principal Arterial Freeway/Expressway		
Federal Aid - NHS Sy	NHS		
Control Section	1500		
Speed Limit	65		
Number of Lanes	3		
Med. Type	Positive		
Med. Width	VAR		
Pavement	36		
Shoulder	10		
Traffic Volume			
Traffic Sta. ID			
Structure No.	360749S 360749N	360753T	360768S 360768N
Enlarged Views			

SRI = 0000444__

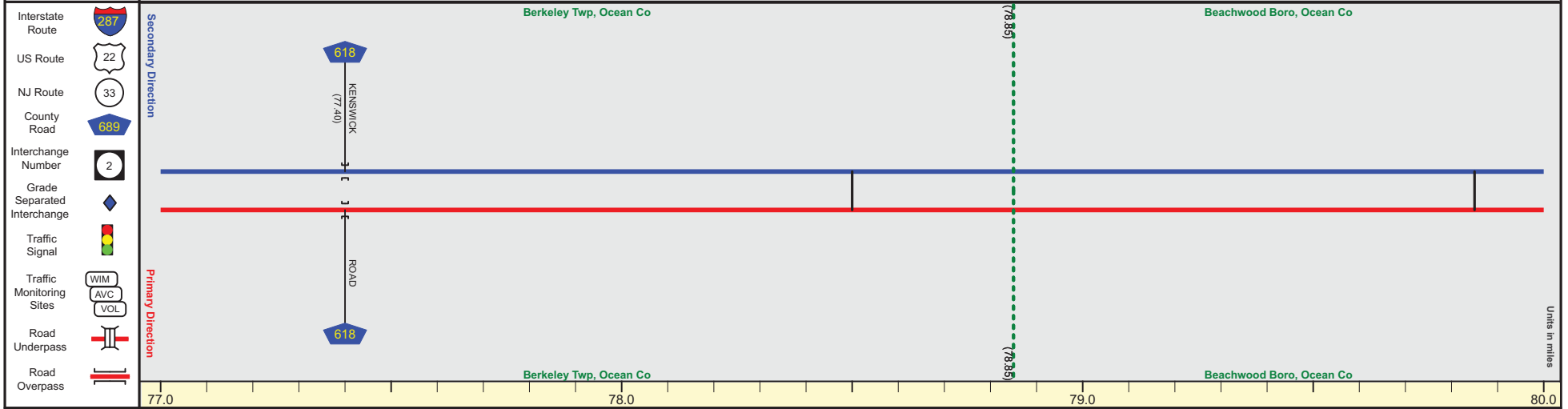
Date last inventoried: August 2014

GARDEN STATE PARKWAY (South to North)

Mile Posts: 77.000 - 80.000



Pavement	36
Shoulder	10
Number of Lanes	3
Speed Limit	65
Street Name	Garden State Parkway



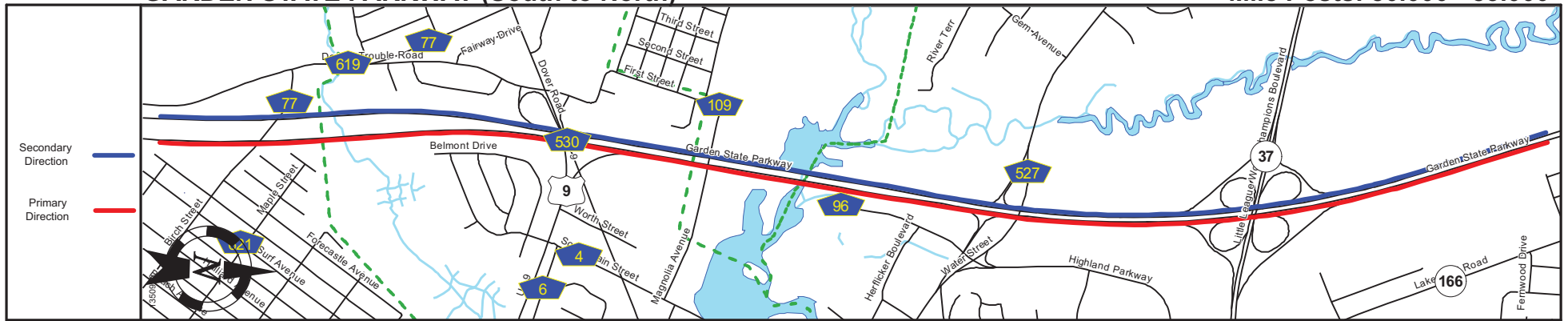
Street Name	Garden State Parkway
Jurisdiction	New Jersey Turnpike Authority
Functional Class	Urban Principal Arterial Freeway/Expressway
Federal Aid - NHS Sy	NHS
Control Section	1500
Speed Limit	65
Number of Lanes	3
Med. Type	Positive
Med. Width	VAR
Pavement	36
Shoulder	10
Traffic Volume	
Traffic Sta. ID	
Structure No.	360774S 360774N
Enlarged Views	

SRI = 0000444__

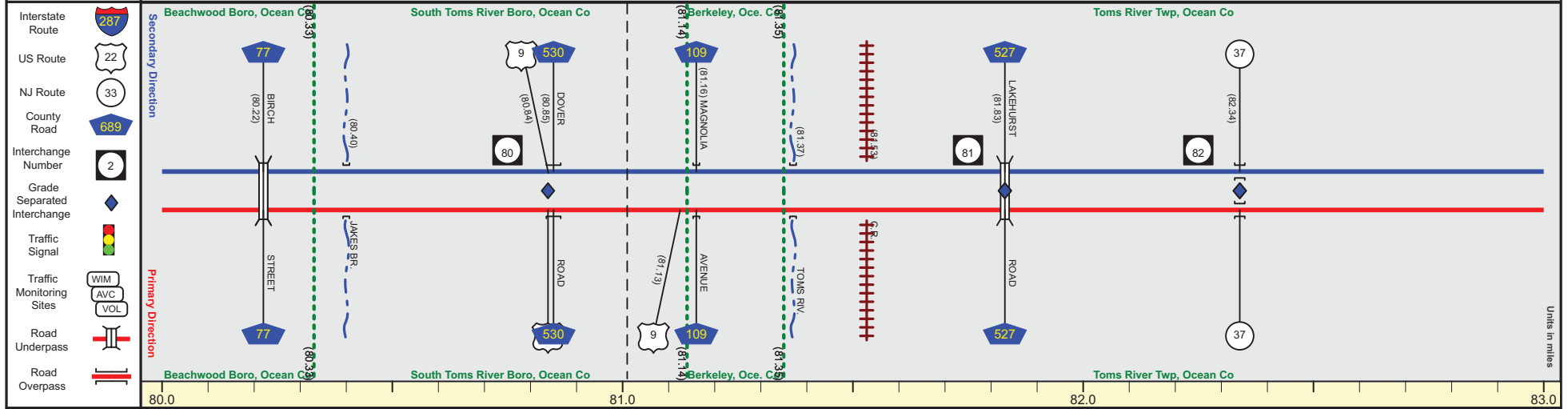
Date last inventoried: August 2014

GARDEN STATE PARKWAY (South to North)

Mile Posts: 80.000 - 83.000



Pavement	36	48	36
Shoulder	10	2	10
Number of Lanes	3	4	3
Speed Limit	65	55	
Street Name	Garden State Parkway		



Street Name	Garden State Parkway		
Jurisdiction	New Jersey Turnpike Authority		
Functional Class	Urban Principal Arterial Freeway/Expressway		
Federal Aid - NHS Sy	NHS		
Control Section	1500		
Speed Limit	65	55	
Number of Lanes	3	4	3
Med. Type	Positive		
Med. Width	VAR	14	
Pavement	36	48	36
Shoulder		10	
Traffic Volume			
Traffic Sta. ID			
Structure No.	360802S 360802N	360804N 360808T	360812T 360814T 360815T 360818T
Enlarged Views			360823N 360823S

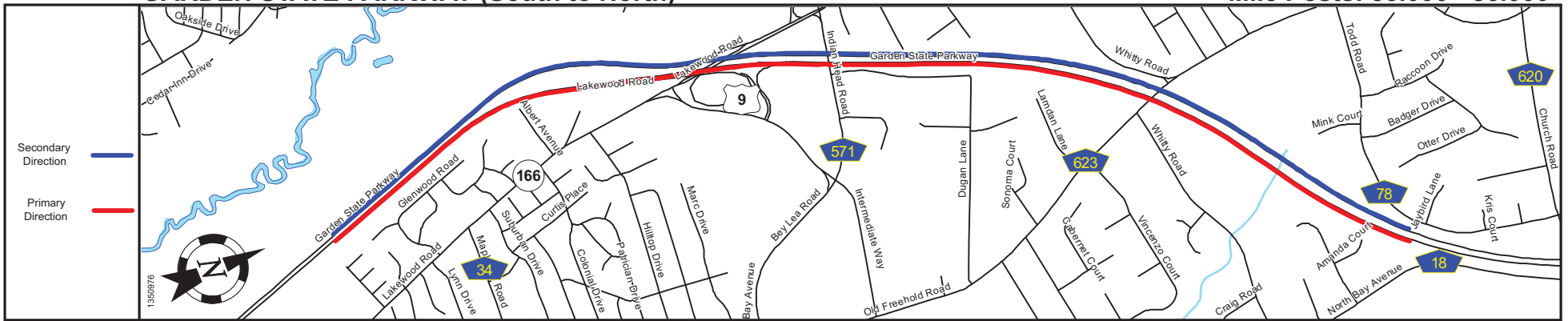
MP 81.01 = Begin Duplic. With US 9 MP=80.97

SRI = 0000444_

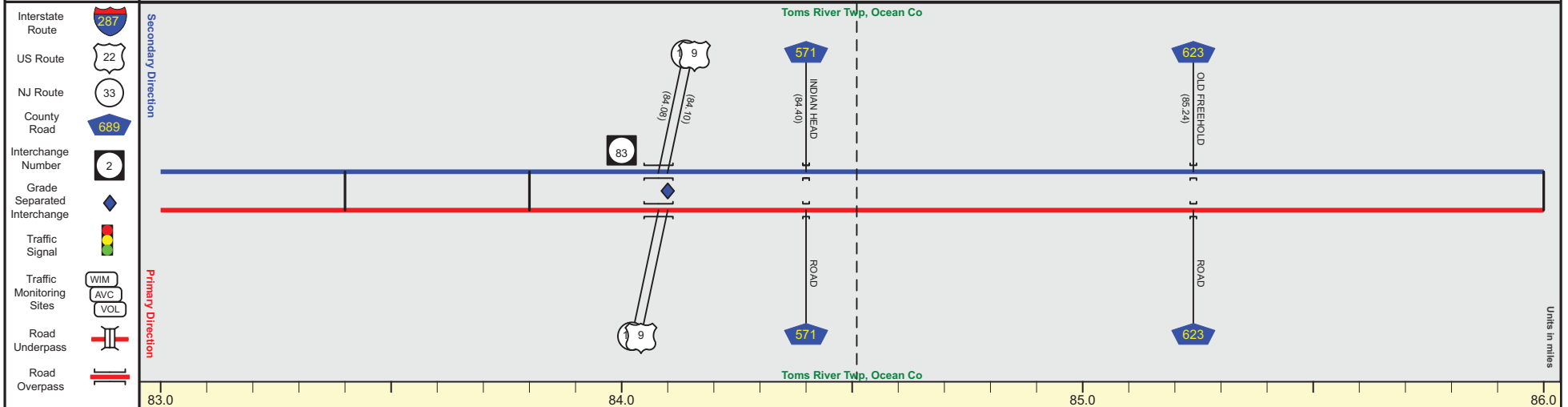
Date last inventoried: August 2014

GARDEN STATE PARKWAY (South to North)

Mile Posts: 83.000 - 86.000



Pavement	36		
Shoulder	10	2	10
Number of Lanes	3		
Speed Limit	55		
Street Name	Garden State Parkway		



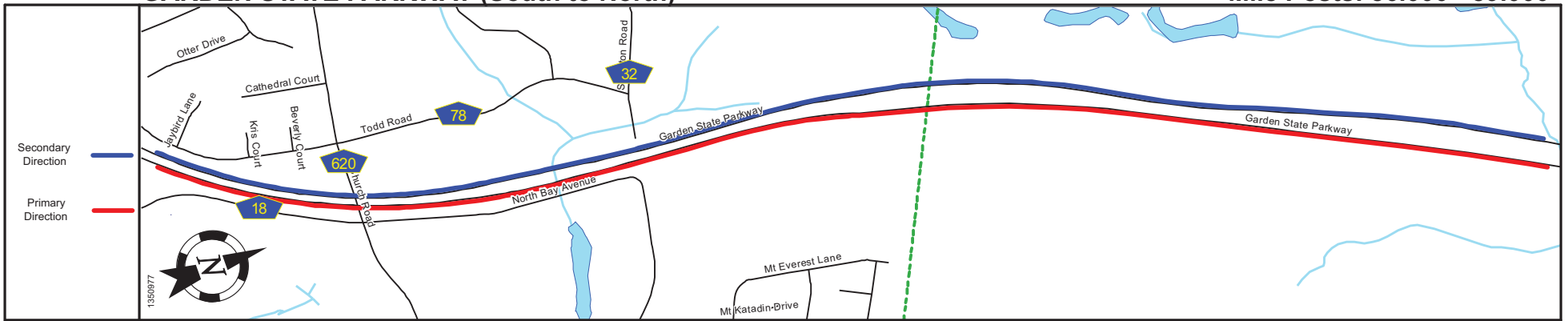
Street Name	Garden State Parkway		
Jurisdiction	New Jersey Turnpike Authority		
Functional Class	Urban Principal Arterial Freeway/Expressway		
Federal Aid - NHS Sy	NHS		
Control Section	1500		
Speed Limit	55		
Number of Lanes	3		
Med. Type	Positive		Unprotected Positive
Med. Width	14	VAR	
Pavement	36		
Shoulder	10	4	
Traffic Volume			
Traffic Sta. ID			
Structure No.	360841S 360841N	360844S 360844N	360853S 360852N
Enlarged Views	See Enlarged View #40		

SRI = 0000444_

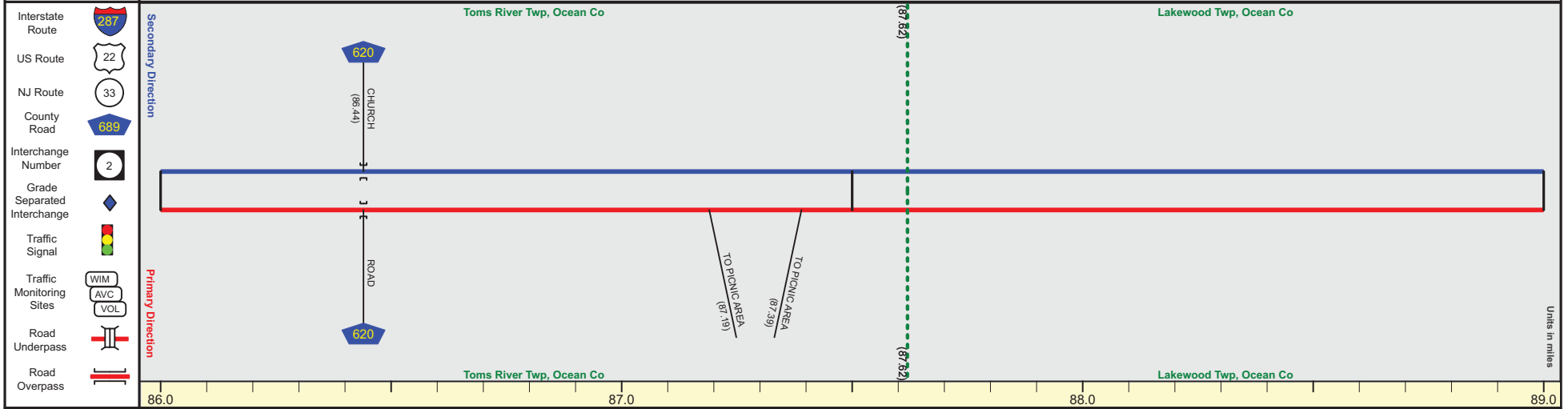
Date last inventoried: August 2014

GARDEN STATE PARKWAY (South to North)

Mile Posts: 86.000 - 89.000



Pavement	36
Shoulder	10 2 10
Number of Lanes	3
Speed Limit	55
Street Name	Garden State Parkway



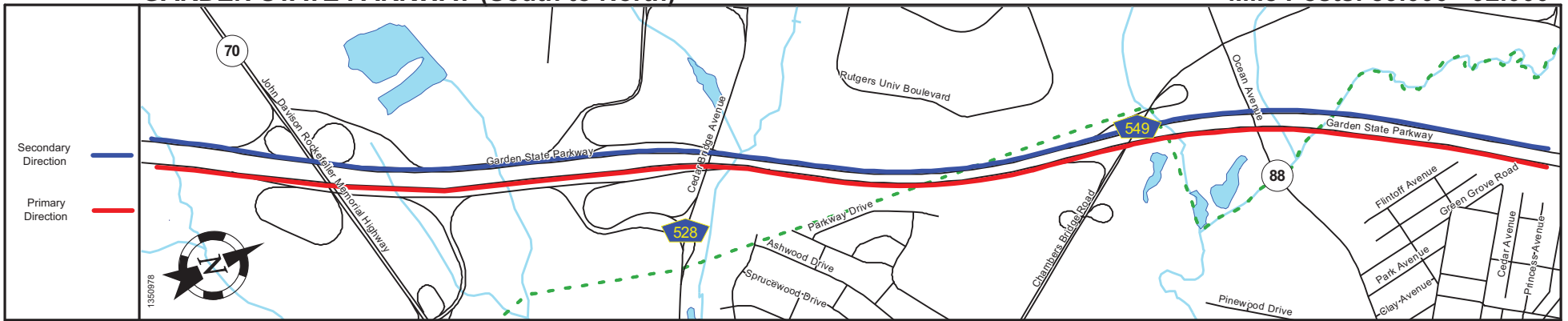
Street Name	Garden State Parkway				
Jurisdiction	New Jersey Turnpike Authority				
Functional Class	Urban Principal Arterial Freeway/Expressway				
Federal Aid - NHS Sy	NHS				
Control Section	1500				
Speed Limit	55				
Number of Lanes	3				
Med. Type	Positive		Unprotected	Positive	Unprotected Positive
Med. Width	VAR				
Pavement	36				
Shoulder	4	10	4	10	4
Traffic Volume					
Traffic Sta. ID					
Structure No.	360864S	360864N			
Enlarged Views					

SRI = 0000444_

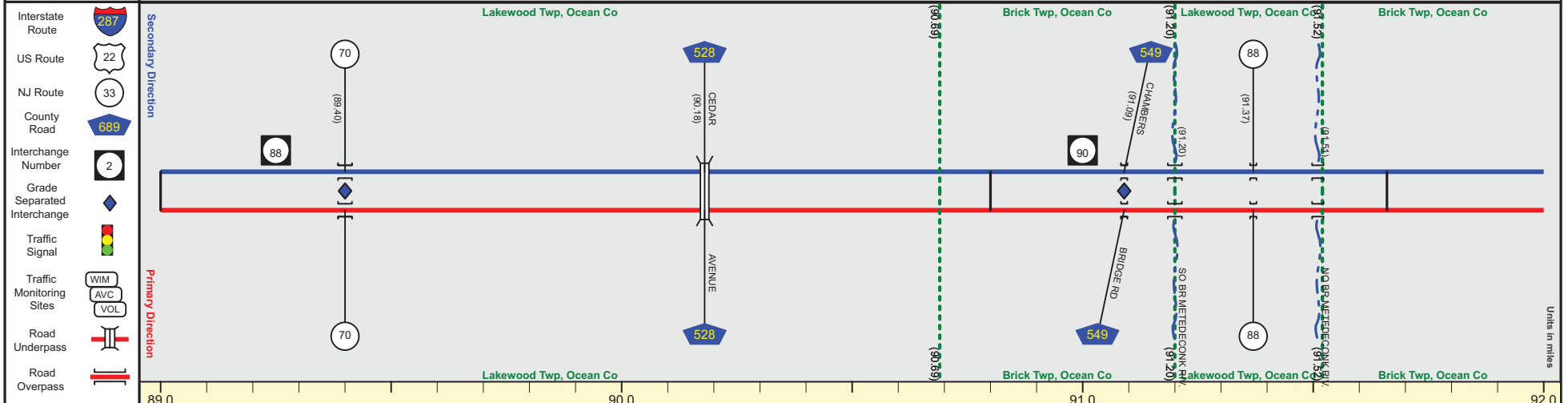
Date last inventoried: August 2014

GARDEN STATE PARKWAY (South to North)

Mile Posts: 89.000 - 92.000



Pavement	36
Shoulder	10
Number of Lanes	3
Speed Limit	55
Street Name	Garden State Parkway



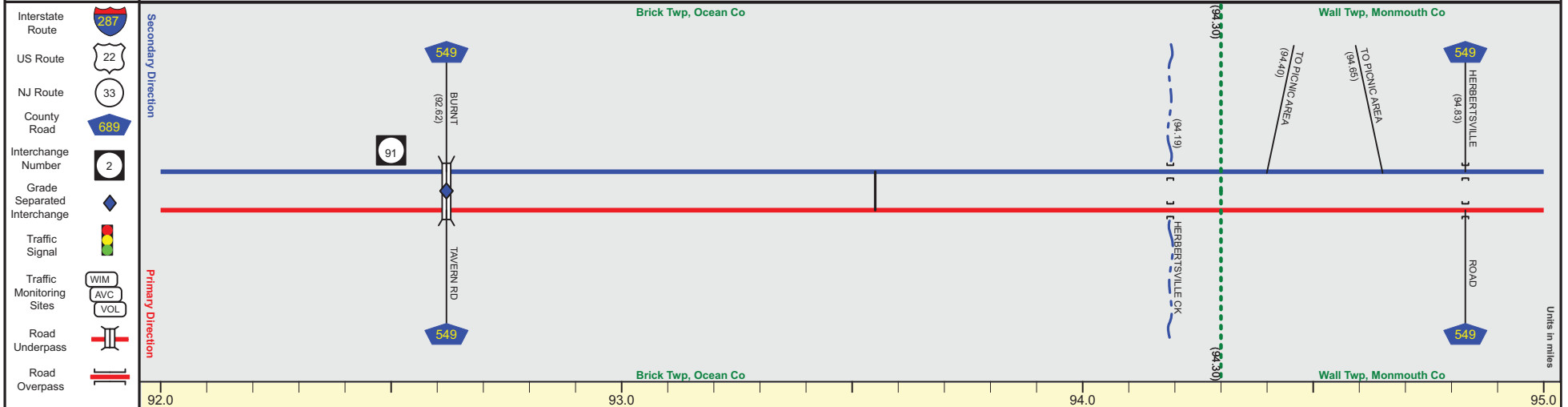
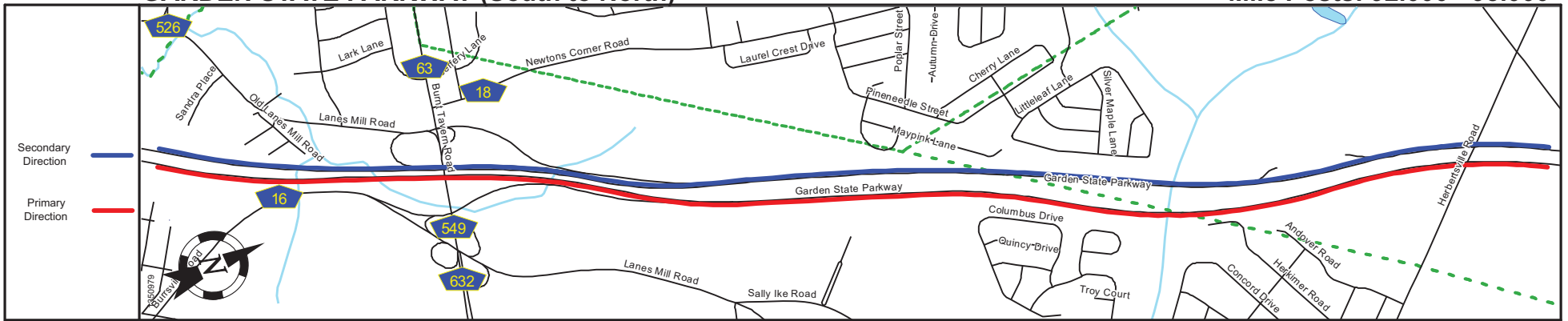
Street Name	Garden State Parkway										
Jurisdiction	New Jersey Turnpike Authority										
Functional Class	Urban Principal Arterial Freeway/Expressway										
Federal Aid - NHS Sy	NHS										
Control Section	1500										
Speed Limit	55										
Number of Lanes	3										
Med. Type	Positive										
Med. Width	VAR										
Pavement	36										
Shoulder	4	+	10	+	2	+	10	+	2	+	10
Traffic Volume											
Traffic Sta. ID											
Structure No.	360894N 360893S		360902T		360911S 360911N		360912S		360914N 360914S		360915S
Enlarged Views											

SRI = 0000444_

Date last inventoried: August 2014

GARDEN STATE PARKWAY (South to North)

Mile Posts: 92.000 - 95.000

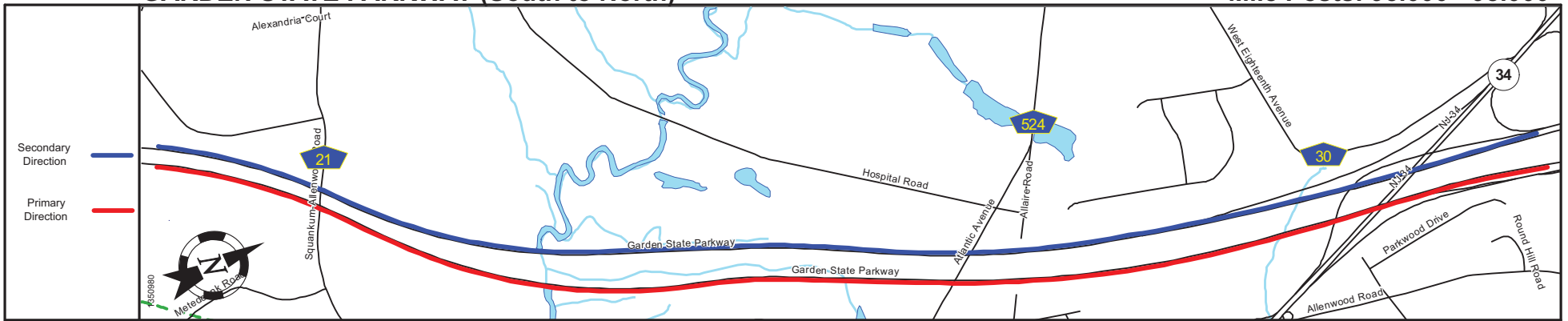


SRI = 0000444_

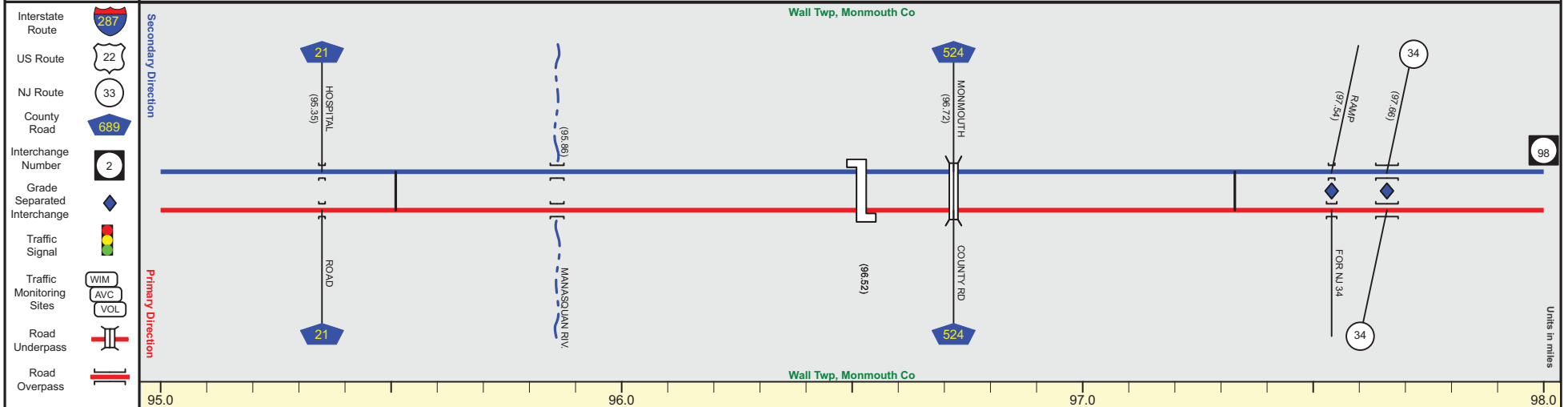
Date last inventoried: August 2014

GARDEN STATE PARKWAY (South to North)

Mile Posts: 95.000 - 98.000



Pavement	48
Shoulder	2 + 10
Number of Lanes	4
Speed Limit	55
Street Name	Garden State Parkway



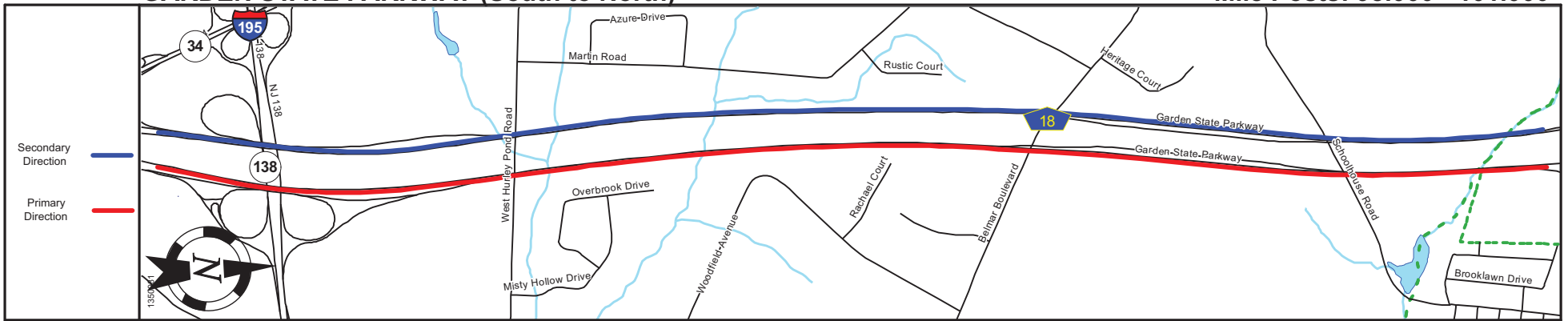
Street Name	Garden State Parkway	
Jurisdiction	New Jersey Turnpike Authority	
Functional Class	Urban Principal Arterial Freeway/Expressway	
Federal Aid - NHS Sy	NHS	
Control Section	1504	
Speed Limit	55	
Number of Lanes	4	
Med. Type	Positive	
Med. Width	VAR	
Pavement	48	
Shoulder	10	2 + 10
Traffic Volume		
Traffic Sta. ID		
Structure No.	360954S 360954N	360958S 360965N 360965S 360967N 360968S 360976N 360977S
Enlarged Views	See Enlarged View #18	

SRI = 0000444_

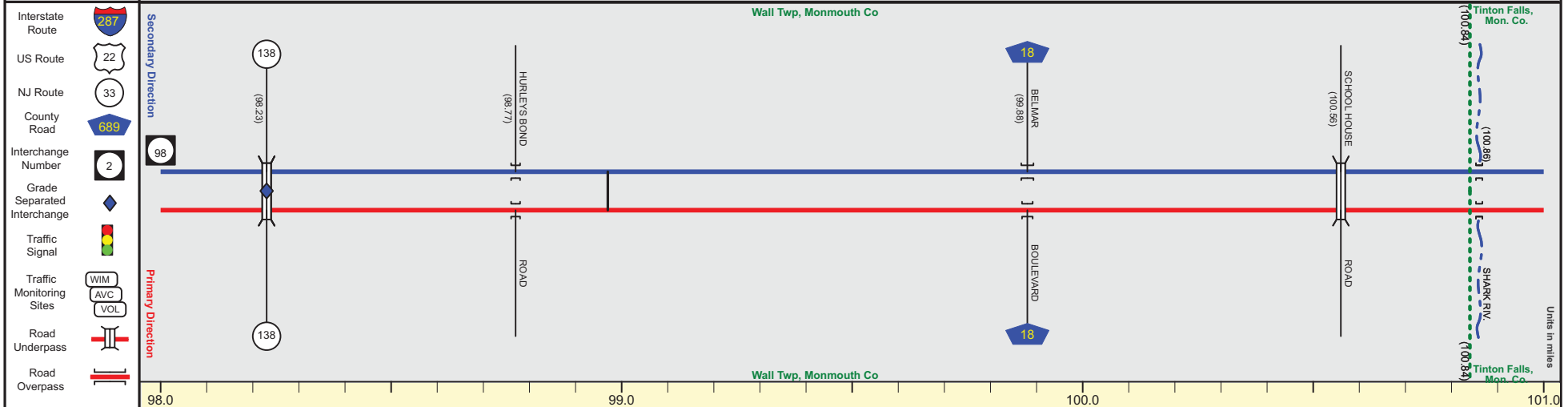
Date last inventoried: August 2014

GARDEN STATE PARKWAY (South to North)

Mile Posts: 98.000 - 101.000



Pavement	48
Shoulder	10
Number of Lanes	4
Speed Limit	55 + 65
Street Name	Garden State Parkway



Street Name	Garden State Parkway	
Jurisdiction	New Jersey Turnpike Authority	
Functional Class	Urban Principal Arterial Freeway/Expressway	
Federal Aid - NHS Sy	NHS	
Control Section	1504	1300
Speed Limit	55	65
Number of Lanes	4 + 5 + 4	
Med. Type	Positive	
Med. Width	VAR	
Pavement	48 + 60 + 48	
Shoulder	10 + 24 + 10	
Traffic Volume		
Traffic Sta. ID		
Structure No.	1317152 360982N 360982S 1317154	360988N 360987S
Enlarged Views	See Enlarged View #18	See Enlarged View #46

SRI = 0000444_

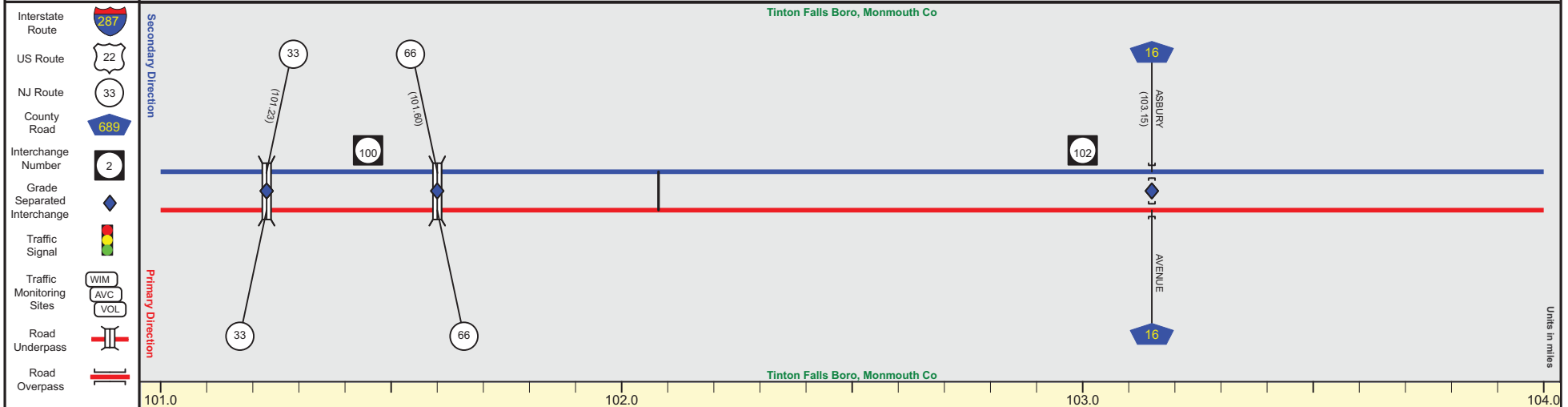
Date last inventoried: August 2014

GARDEN STATE PARKWAY (South to North)

Mile Posts: 101.000 - 104.000



Pavement	48
Shoulder	10
Number of Lanes	4
Speed Limit	65
Street Name	Garden State Parkway



Street Name	Garden State Parkway		
Jurisdiction	New Jersey Turnpike Authority		
Functional Class	Urban Principal Arterial Freeway/Expressway		
Federal Aid - NHS Sy	NHS		
Control Section	1300		
Speed Limit	65		
Number of Lanes	4		
Med. Type	Positive		
Med. Width	VAR		
Pavement	48		
Shoulder	10		
Traffic Volume			
Traffic Sta. ID			
Structure No.	361013N 361Q13S	361016N 361Q15S	361032S 361Q32N
Enlarged Views	See Enlarged View #56		

SRI = 0000444_

Date last inventoried: August 2014

GARDEN STATE PARKWAY (South to North)

Mile Posts: 104.000 - 106.000

Local	Shoulder		10
	Pavement	48	36
	Number of Lanes	4	3
	Shoulder		0
Median Type			
Median Width			
Express	Shoulder		8
	Pavement		24
	Number of Lanes		2
	Shoulder		5
Structure No.	361Q45E		361Q54U
Street Name	Garden State Parkway		
Median Width			
Median Type			
Secondary Direction			
Secondary Express Dir.			
Primary Express Dir.			
Primary Direction			
Interstate Route			
US Route			
NJ Route			
County Road			
Interchange Number			
Grade Separated Interchange			
Traffic Signal			
Traffic Monitoring Sites			
Road Underpass			
Road Overpass			
Tinton Falls Boro, Monmouth Co			
Tinton Falls Boro, Monmouth Co			
MILES	104.0		106.0
Street Name	Garden State Parkway		
Jurisdiction	New Jersey Turnpike Authority		
Functional Class	Urban Principal Arterial Freeway/Expressway		
Federal Aid - NHS Sy	NHS		
Control Section	1300		
Speed Limit	65		
Express	Shoulder		5
	Number of Lanes		2
	Pavement		24
	Shoulder		8
Median Type	Positive		
Median Width	VAR		
Local	Shoulder		0
	Number of Lanes	4	3
	Pavement	48	36
	Shoulder		10
Structure No.	361Q45U		361Q55O
Traffic Volume			
Traffic Sta. ID			
Enlarged Views	See Enlarged View #53		

SRI = 0000444_

Date last inventoried: August 2014

GARDEN STATE PARKWAY (South to North)

Mile Posts: 106.000 - 108.000

Local	Shoulder	10		
	Pavement	36		
	Number of Lanes	3		
	Shoulder	0		
Median Type				
Median Width				
Express	Shoulder	8		
	Pavement	24		
	Number of Lanes	2		
	Shoulder	5		
Structure No.	1329168	361067U		
Street Name	Garden State Parkway			
Median Width				
Median Type				
Secondary Direction				
Secondary Express Dir.				
Primary Express Dir.				
Primary Direction				
Interstate Route				
US Route				
NJ Route				
County Road				
Interchange Number				
Grade Separated Interchange				
Traffic Signal				
Traffic Monitoring Sites				
Road Underpass				
Road Overpass				
MILES	106.0	107.0	108.0	
Street Name	Garden State Parkway			
Jurisdiction	New Jersey Turnpike Authority			
Functional Class	Urban Principal Arterial Freeway/Expressway			
Federal Aid - NHS Sy	NHS			
Control Section	1300			
Speed Limit	65			
Express	Shoulder	5		
	Number of Lanes	2		
	Pavement	24		
	Shoulder	8		
Median Type	Positive	Unprotected	Positive	
Median Width	VAR			
Local	Shoulder	0		
	Number of Lanes	3		
	Pavement	36		
	Shoulder	10		
Structure No.	1329172	3610640 361064U 361065O	361068O	361075T
Traffic Volume				
Traffic Sta. ID				
Enlarged Views	See Enlarged View #53			

SRI = 0000444_

Date last inventoried: August 2014

GARDEN STATE PARKWAY (South to North)

Mile Posts: 108.000 - 110.000

Local	Shoulder	10
	Pavement	36
	Number of Lanes	3
	Shoulder	0
Express	Shoulder	8
	Pavement	24
	Number of Lanes	2
	Shoulder	5
Structure No.	361093U	
Street Name	Garden State Parkway	
Median Width		
Median Type		
Secondary Direction		
Secondary Express Dir.		
Primary Express Dir.		
Primary Direction		
Interstate Route		
US Route		
NJ Route		
County Road		
Interchange Number		
Grade Separated Interchange		
Traffic Signal		
Traffic Monitoring Sites		
Road Underpass		
Road Overpass		
MILES	108.0	109.0
Street Name	Garden State Parkway	
Jurisdiction	New Jersey Turnpike Authority	
Functional Class	Urban Principal Arterial Freeway/Expressway	
Federal Aid - NHS Sy	NHS	
Control Section	1300	
Speed Limit	65	
Express	Shoulder	5
	Number of Lanes	2
	Pavement	24
	Shoulder	8
Median Type	Positive	
Median Width	VAR	
Local	Shoulder	0
	Number of Lanes	3
	Pavement	36
	Shoulder	10
Structure No.	361083T	3610870
Traffic Volume		
Traffic Sta. ID		
Enlarged Views		

SRI = 0000444_

Date last inventoried: August 2014

GARDEN STATE PARKWAY (South to North)

Mile Posts: 110.000 - 112.000

Local	Shoulder	10
	Pavement	36
	Number of Lanes	3
	Shoulder	0
Median Type		
Median Width		
Express	Shoulder	8
	Pavement	24
	Number of Lanes	2
	Shoulder	5
Structure No.		361109U
Street Name		Garden State Parkway
Median Width		
Median Type		
Secondary Direction		
Secondary Express Dir.		
Primary Express Dir.		
Primary Direction		
Interstate Route		
US Route		
NJ Route		
County Road		
Interchange Number		
Grade Separated Interchange		
Traffic Signal		
Traffic Monitoring Sites		
Road Underpass		
Road Overpass		
Middletown Twp, Monmouth Co		
Middletown Twp, Monmouth Co		
MILES	110.0	112.0
Street Name: Garden State Parkway		
Jurisdiction: New Jersey Turnpike Authority		
Functional Class: Urban Principal Arterial Freeway/Expressway		
Federal Aid - NHS Sy: NHS		
Control Section: 1300		
Speed Limit: 65		
Express	Shoulder	5
	Number of Lanes	2
	Pavement	24
	Shoulder	8
Median Type		Positive Unprotected Positive Unprotected
Median Width		VAR
Local	Shoulder	0
	Number of Lanes	3
	Pavement	36
	Shoulder	10
Structure No.		3611010, 361109E, 361110E, 3611100, 3611110, 361115T
Traffic Volume		
Traffic Sta. ID		
Enlarged Views		

GARDEN STATE PARKWAY (South to North)

Mile Posts: 112.000 - 114.000

Local	Shoulder	10
	Pavement	36
	Number of Lanes	3
	Shoulder	0
Median Type		
Median Width		
Express	Shoulder	8
	Pavement	24
	Number of Lanes	2
	Shoulder	5
Structure No.		
Street Name		Garden State Parkway
Median Width		
Median Type		
Secondary Direction		
Secondary Express Dir.		
Primary Express Dir.		
Primary Direction		
Interstate Route		
US Route		
NJ Route		
County Road		
Interchange Number		
Grade Separated Interchange		
Traffic Signal		
Traffic Monitoring Sites		
Road Underpass		
Road Overpass		
MILES	112.0	113.0
Street Name	Garden State Parkway	
Jurisdiction	New Jersey Turnpike Authority	
Functional Class	Urban Principal Arterial Freeway/Expressway	
Federal Aid - NHS Sy	NHS	
Control Section	1300	
Speed Limit	65	
Express	Shoulder	5
	Number of Lanes	2
	Pavement	24
	Shoulder	8
Median Type	Positive	Unprotected
Median Width	VAR	
Local	Shoulder	0
	Number of Lanes	3
	Pavement	36
	Shoulder	10
Structure No.	361121U 361121O	361139T
Traffic Volume		
Traffic Sta. ID		
Enlarged Views		

SRI = 0000444_

Date last inventoried: August 2014

GARDEN STATE PARKWAY (South to North)

Mile Posts: 114.000 - 116.000

Local	Shoulder	10	
	Pavement	36	
	Number of Lanes	3	
	Shoulder	0	2
Median Type			
Median Width			
Express	Shoulder	8	
	Pavement	24	
	Number of Lanes	2	
	Shoulder	5	
Structure No.		361158E	
Street Name		Garden State Parkway	
Median Width			
Median Type			
Secondary Direction			
Secondary Express Dir.			
Primary Express Dir.			
Primary Direction			
Interstate Route			
US Route			
NJ Route			
County Road			
Interchange Number			
Grade Separated Interchange			
Traffic Signal			
Traffic Monitoring Sites			
Road Underpass			
Road Overpass			
Holmdel Twp, Monmouth Co			
Holmdel Twp, Monmouth Co			
MILES	114.0	115.0	116.0
Street Name		Garden State Parkway	
Jurisdiction		New Jersey Turnpike Authority	
Functional Class		Urban Principal Arterial Freeway/Expressway	
Federal Aid - NHS Sy		NHS	
Control Section		1300	
Speed Limit		65	
Express	Shoulder	5	
	Number of Lanes	2	
	Pavement	24	
	Shoulder	8	
Median Type		Positive † Unprotected	
Median Width		VAR	
Local	Shoulder	0	2
	Number of Lanes	3	
	Pavement	36	
	Shoulder	10	
Structure No.		361144O	361152U 361152O
Traffic Volume			
Traffic Sta. ID			
Enlarged Views			

GARDEN STATE PARKWAY (South to North)

Mile Posts: 116.000 - 118.000

Local	Shoulder	10	
	Pavement	36	
	Number of Lanes	3	
	Shoulder	2	
Median Type			
Median Width			
Express	Shoulder	8	
	Pavement	24	36
	Number of Lanes	2	3
	Shoulder	5	2
Structure No.			
Street Name		Garden State Parkway	
Median Width			
Median Type			
Secondary Direction			
Secondary Express Dir.			
Primary Express Dir.			
Primary Direction			
Interstate Route			
US Route			
NJ Route			
County Road			
Interchange Number			
Grade Separated Interchange			
Traffic Signal			
Traffic Monitoring Sites			
Road Underpass			
Road Overpass			
	<p>Units in miles</p>		
MILES	116.0	117.0	118.0
Street Name		Garden State Parkway	
Jurisdiction		New Jersey Turnpike Authority	
Functional Class		Urban Principal Arterial Freeway/Expressway	
Federal Aid - NHS Sy		NHS	
Control Section		1300	
Speed Limit		65	
Express	Shoulder	5	
	Number of Lanes	2	
	Pavement	24	
	Shoulder	8	
Median Type		Unprotected	Positive
Median Width		VAR	
Local	Shoulder	2	
	Number of Lanes	3	
	Pavement	36	
	Shoulder	10	
Structure No.		361169N 361167S	361174U 361176S
Traffic Volume			
Traffic Sta. ID			
Enlarged Views			

SRI = 0000444_

Date last inventoried: August 2014

GARDEN STATE PARKWAY (South to North)

Mile Posts: 118.000 - 120.000

Local	Shoulder	10
	Pavement	36
	Number of Lanes	3
	Shoulder	2
Express	Shoulder	8
	Pavement	36
	Number of Lanes	3
	Shoulder	2
Structure No.	361183E 361185E 361192E	
Street Name	Garden State Parkway	
Median Width		
Median Type		
Secondary Direction		
Secondary Express Dir.		
Primary Express Dir.		
Primary Direction		
Interstate Route		
US Route		
NJ Route		
County Road		
Interchange Number		
Grade Separated Interchange		
Traffic Signal		
Traffic Monitoring Sites		
Road Underpass		
Road Overpass		
MILES	118.0	119.0 120.0
Street Name	Garden State Parkway	
Jurisdiction	New Jersey Turnpike Authority	
Functional Class	Urban Principal Arterial Freeway/Expressway	
Federal Aid - NHS Sy	NHS	
Control Section	1300	
Speed Limit	65	
Express	Shoulder	5
	Number of Lanes	2 + 3
	Pavement	24 + 36
	Shoulder	8
Median Type	Positive	
Median Width	VAR	
Local	Shoulder	2
	Number of Lanes	3
	Pavement	36
	Shoulder	10
Structure No.	3611820 361184U 3611850 361185U 361185C 361188T 361186U 361191T 3611930 361199T	
Traffic Volume		
Traffic Sta. ID		
Enlarged Views		

SRI = 0000444_

Date last inventoried: August 2014

GARDEN STATE PARKWAY (South to North)

Mile Posts: 120.000 - 122.000

Local	Shoulder	10
	Pavement	36
	Number of Lanes	3
	Shoulder	2
Median Type		
Median Width		
Express	Shoulder	8
	Pavement	36
	Number of Lanes	3
	Shoulder	2
Structure No.		361215E
Street Name		Garden State Parkway
Median Width		
Median Type		
Secondary Direction		
Secondary Express Dir.		
Primary Express Dir.		
Primary Direction		
Interstate Route		
US Route		
NJ Route		
County Road		
Interchange Number		
Grade Separated Interchange		
Traffic Signal		
Traffic Monitoring Sites		
Road Underpass		
Road Overpass		
MILES	120.0 121.0 122.0	
Street Name	Garden State Parkway	
Jurisdiction	New Jersey Turnpike Authority	
Functional Class	Urban Principal Arterial Freeway/Expressway	
Federal Aid - NHS Sy	NHS	
Control Section	1300	1200
Speed Limit	65	
Express	Shoulder	5
	Number of Lanes	3
	Pavement	36
	Shoulder	8
Median Type		Positive
Median Width		VAR
Local	Shoulder	2
	Number of Lanes	3
	Pavement	36
	Shoulder	10
Structure No.		361207T 361210S 361217O
Traffic Volume		
Traffic Sta. ID		
Enlarged Views		

SRI = 0000444_

Date last inventoried: August 2014

GARDEN STATE PARKWAY (South to North)

Mile Posts: 122.000 - 124.000

Local	Shoulder	10
	Pavement	36
	Number of Lanes	3
	Shoulder	2
Median Type		
Median Width		
Express	Shoulder	8
	Pavement	36
	Number of Lanes	3
	Shoulder	2
Structure No.		361228E 361235E
Street Name		Garden State Parkway
Median Width		
Median Type		
Secondary Direction		
Secondary Express Dir.		
Primary Express Dir.		
Primary Direction		
Interstate Route		
US Route		
NJ Route		
County Road		
Interchange Number		
Grade Separated Interchange		
Traffic Signal		
Traffic Monitoring Sites		
Road Underpass		
Road Overpass		
MILES	122.0	123.0 124.0
Street Name	Garden State Parkway	
Jurisdiction	New Jersey Turnpike Authority	
Functional Class	Urban Principal Arterial Freeway/Expressway	
Federal Aid - NHS Sy	NHS	
Control Section	1200	
Speed Limit	65	55
Express	Shoulder	5
	Number of Lanes	3
	Pavement	36
	Shoulder	8
Median Type		Positive
Median Width		VAR
Local	Shoulder	2
	Number of Lanes	3
	Pavement	36
	Shoulder	10
Structure No.		361229O 361236O 361238O 361238U
Traffic Volume		
Traffic Sta. ID		
Enlarged Views		

SRI = 0000444__

Date last inventoried: August 2014

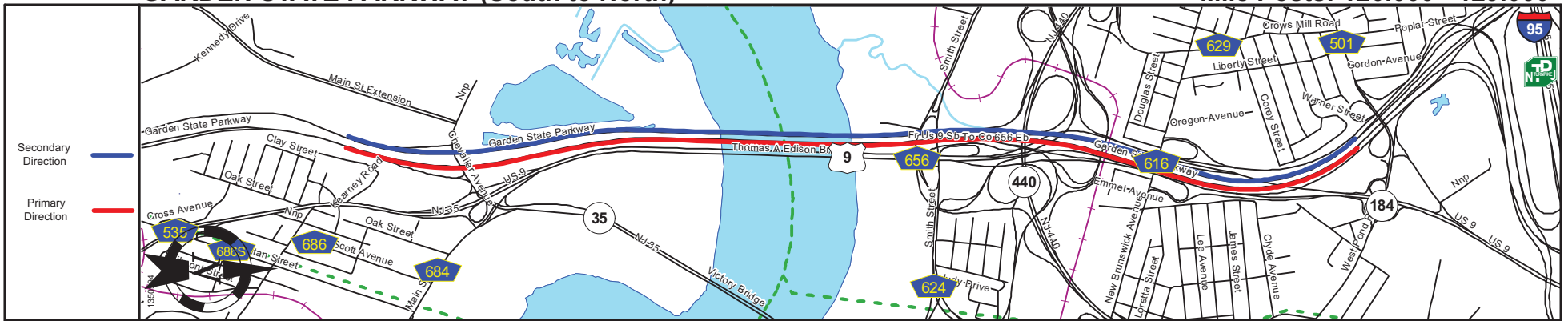
GARDEN STATE PARKWAY (South to North)

Mile Posts: 124.000 - 126.000

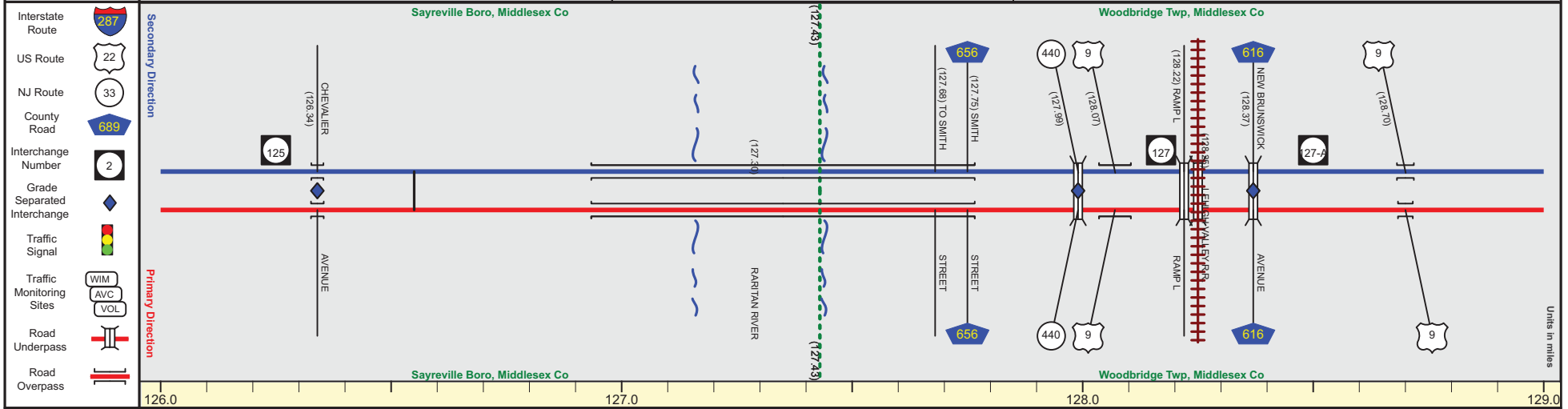
Local	Shoulder		10		
	Pavement	36		48	72
	Number of Lanes	3		4	7
	Shoulder		2		
Median Type					
Median Width					
Express	Shoulder		8		
	Pavement		36		
	Number of Lanes		3		
	Shoulder		2		
Structure No.	361244I	361245E	361247E		
Street Name	Garden State Parkway				
Median Width					
Median Type					
Secondary Direction					
Secondary Express Dir.					
Primary Express Dir.					
Primary Direction					
Interstate Route					
US Route					
NJ Route					
County Road					
Interchange Number					
Grade Separated Interchange					
Traffic Signal					
Traffic Monitoring Sites					
Road Underpass					
Road Overpass					
Sayreville Boro, Middlesex Co					
Sayreville Boro, Middlesex Co					
MILES	124.0		125.0		126.0
Street Name	Garden State Parkway				
Jurisdiction	New Jersey Turnpike Authority				
Functional Class	Urban Principal Arterial Freeway/Expressway				
Federal Aid - NHS Sy	NHS				
Control Section	1200				
Speed Limit	55				
Express	Shoulder		5		
	Number of Lanes		3		
	Pavement		36		
	Shoulder		8		
Median Type					
Median Width					
Local	Shoulder		2		
	Number of Lanes	3		4	7
	Pavement	36		48	63
	Shoulder		10		
Structure No.	361244O	361246O	361247U 361248O	361250T	361254O
Traffic Volume					
Traffic Sta. ID					
Enlarged Views					

GARDEN STATE PARKWAY (South to North)

Mile Posts: 126.000 - 129.000



Pavement	72		60		48	
Shoulder	10					
Number of Lanes	7		5		4	
Speed Limit	55		45		55	
Street Name	Garden State Parkway		Governor Driscoll Bridge		Garden State Parkway	



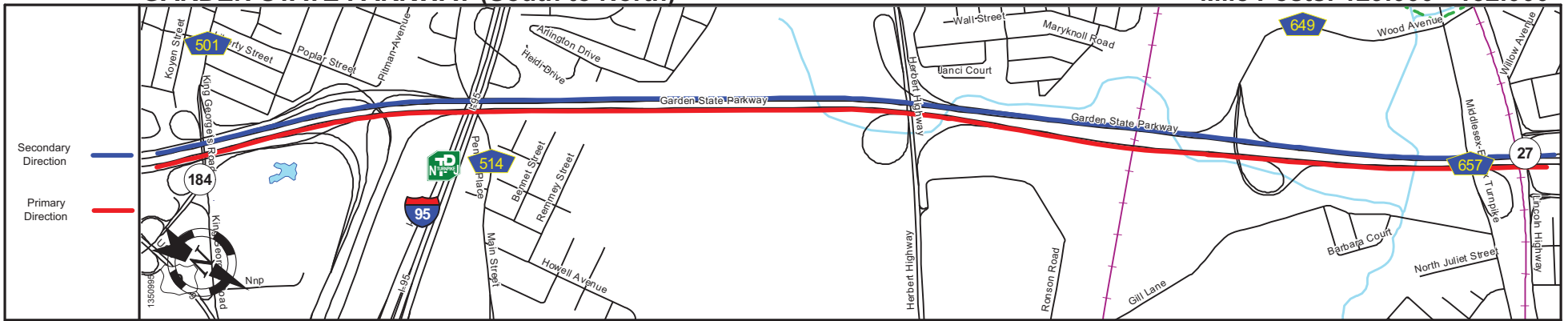
Street Name	Garden State Parkway		Governor Driscoll Bridge		Garden State Parkway	
Jurisdiction	New Jersey Turnpike Authority					
Functional Class	Urban Principal Arterial Freeway/Expressway					
Federal Aid - NHS Sy	NHS					
Control Section	1200					
Speed Limit	55		45		55	
Number of Lanes	7	8	5			
Med. Type	Positive					
Med. Width	VAR					
Pavement	63	72	60			
Shoulder	10					
Traffic Volume						
Traffic Sta. ID						
Structure No.	361263S 361263N		361272N 361272S		361281N 1234167 361281S 1234171 361284T 361287S 361287N	
Enlarged Views	See Enlarged View #6					

SRI = 0000444_

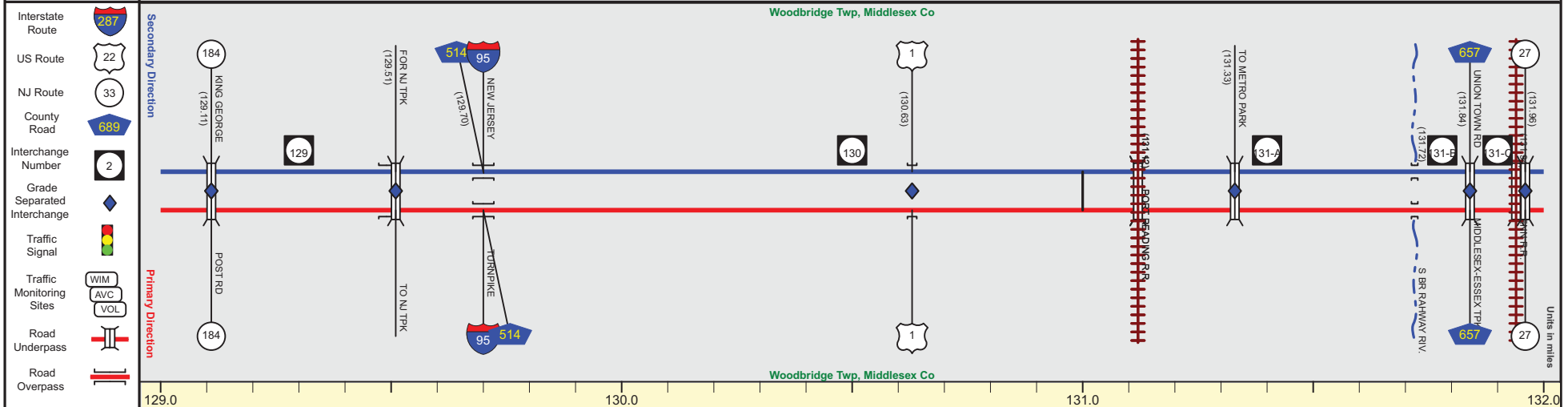
Date last inventoried: August 2014

GARDEN STATE PARKWAY (South to North)

Mile Posts: 129.000 - 132.000



Pavement	48	60
Shoulder		10
Number of Lanes	4	5
Speed Limit		55
Street Name	Garden State Parkway	



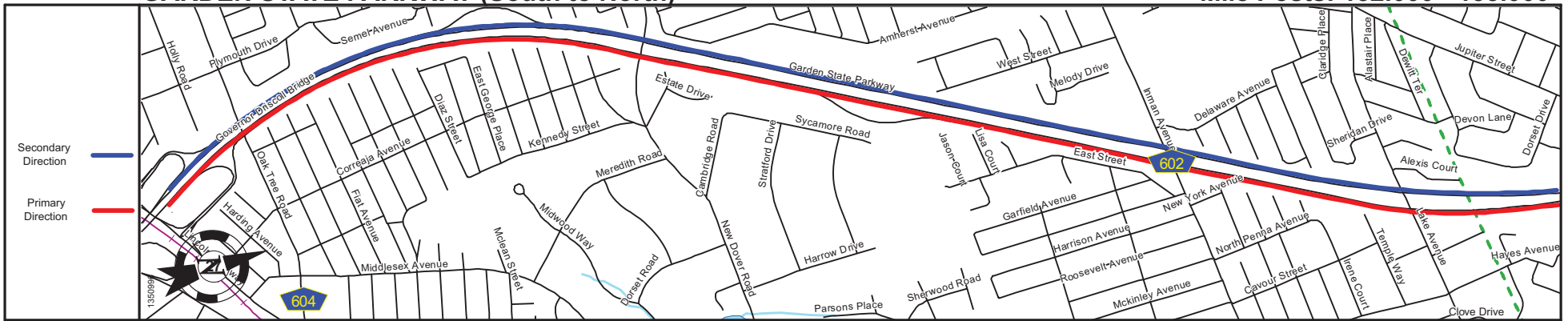
Street Name	Garden State Parkway			Governor Driscoll Bridge				
Jurisdiction	New Jersey Turnpike Authority							
Functional Class	Urban Principal Arterial Freeway/Expressway							
Federal Aid - NHS Sy	NHS							
Control Section	1200							
Speed Limit	55							
Number of Lanes	5							
Med. Type	Positive							
Med. Width	VAR			12				
Pavement	60							
Shoulder	10							
Traffic Volume								
Traffic Sta. ID								
Structure No.	361292T	109099D 109099C	361297T	361306T	361313T	361317T	361318T	361319T
Enlarged Views								

SRI = 0000444_

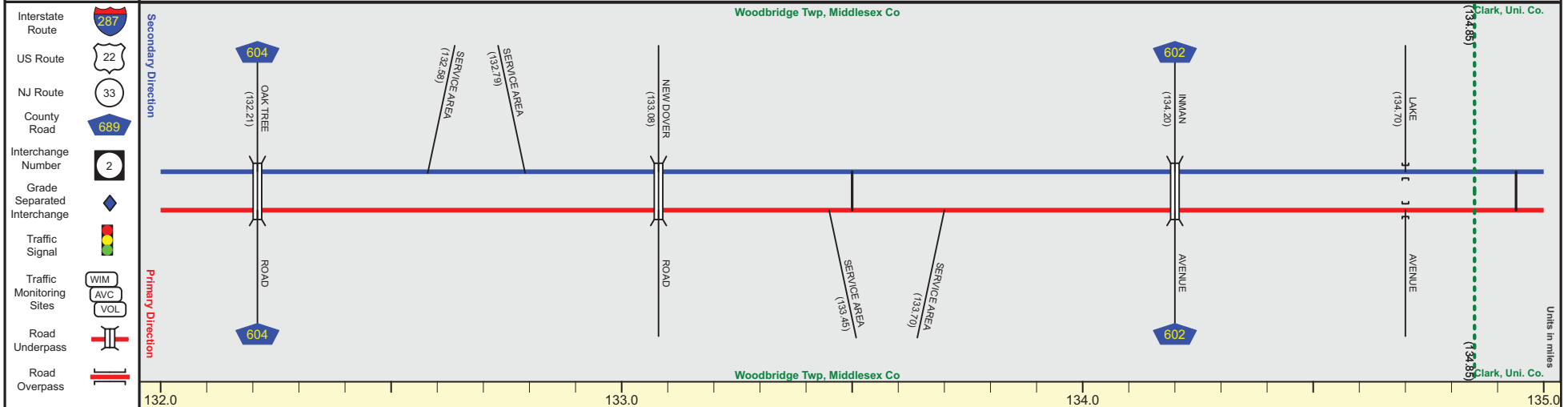
Date last inventoried: August 2014

GARDEN STATE PARKWAY (South to North)

Mile Posts: 132.000 - 135.000



Pavement	60
Shoulder	10
Number of Lanes	5
Speed Limit	55
Street Name	Garden State Parkway



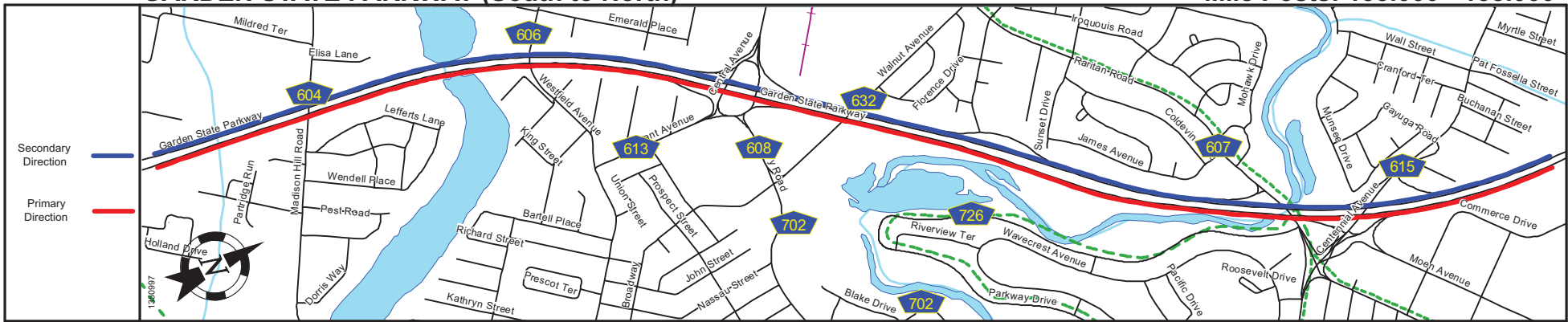
Street Name	Governor Driscoll Bridge			Garden State Parkway
Jurisdiction	New Jersey Turnpike Authority			
Functional Class	Urban Principal Arterial Freeway/Expressway			
Federal Aid - NHS Sy	NHS			
Control Section	1200			
Speed Limit	55			
Number of Lanes	5			
Med. Type	Positive			
Med. Width	22			VAR
Pavement	60			
Shoulder	10			
Traffic Volume				
Traffic Sta. ID				
Structure No.	361322T	361330T	361341T	361346S 361346N
Enlarged Views				

SRI = 0000444_

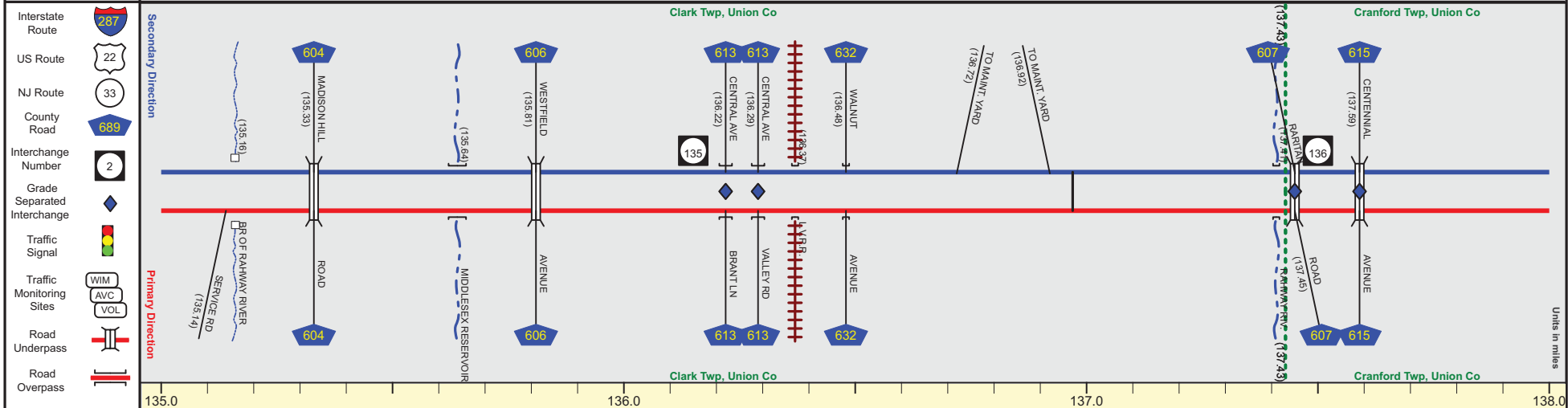
Date last inventoried: August 2014

GARDEN STATE PARKWAY (South to North)

Mile Posts: 135.000 - 138.000



Pavement	60
Shoulder	10
Number of Lanes	5
Speed Limit	55
Street Name	Garden State Parkway



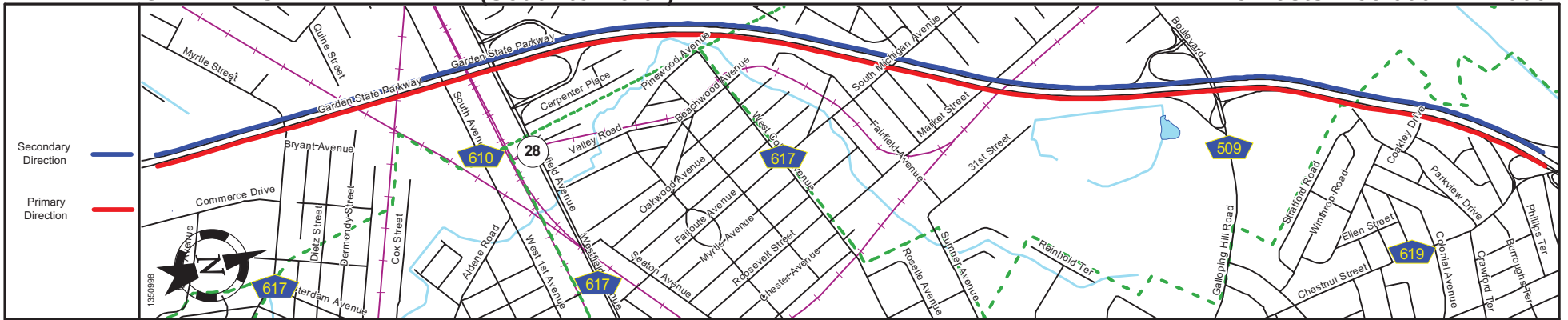
Street Name	Garden State Parkway									
Jurisdiction	New Jersey Turnpike Authority									
Functional Class	Urban Principal Arterial Freeway/Expressway									
Federal Aid - NHS Sy	NHS									
Control Section	1200									
Speed Limit	55									
Number of Lanes	5									
Med. Type	Positive									
Med. Width	VAR	+	12	+	VAR	+	12	+	VAR	+
Pavement	60									
Shoulder	10									
Traffic Volume										
Traffic Sta. ID										
Structure No.	361350T	361353T	361356T	361357T	361361T	361362T	361363T	361364T	361374T	361375T
Enlarged Views										

SRI = 0000444_

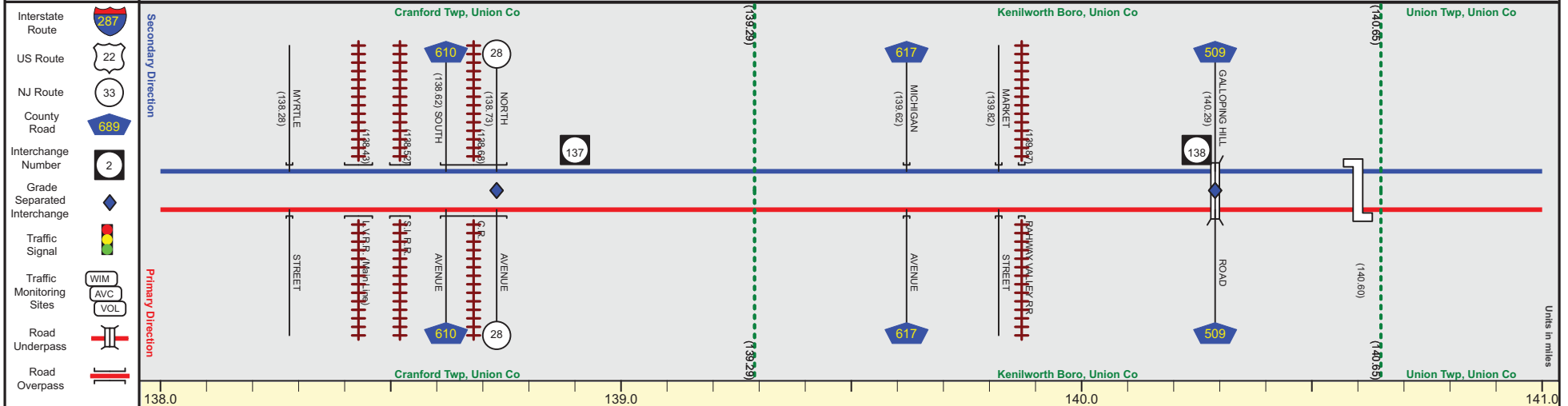
Date last inventoried: August 2014

GARDEN STATE PARKWAY (South to North)

Mile Posts: 138.000 - 141.000



Pavement	60
Shoulder	10
Number of Lanes	5
Speed Limit	55
Street Name	Garden State Parkway



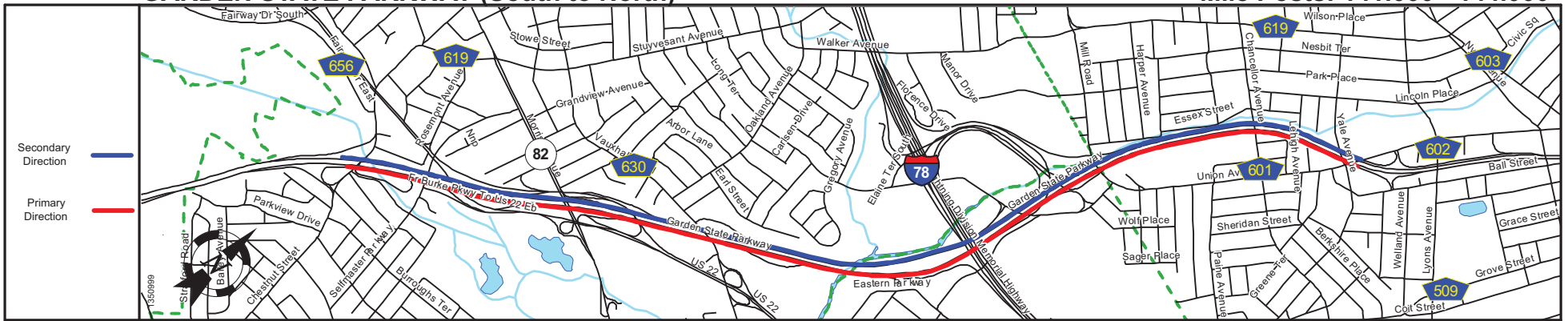
Street Name	Garden State Parkway					
Jurisdiction	New Jersey Turnpike Authority					
Functional Class	Urban Principal Arterial Freeway/Expressway					
Federal Aid - NHS Sy	NHS					
Control Section	1200					
Speed Limit	55					
Number of Lanes	5					
Med. Type	Positive					
Med. Width	12					20
Pavement	60					
Shoulder	10					
Traffic Volume						
Traffic Sta. ID						
Structure No.	361382T	361383T	361384T	361386T	361395T	361397T
Enlarged Views						
Structure No.	361398T	361399T	361402T	361405T		

SRI = 0000444_

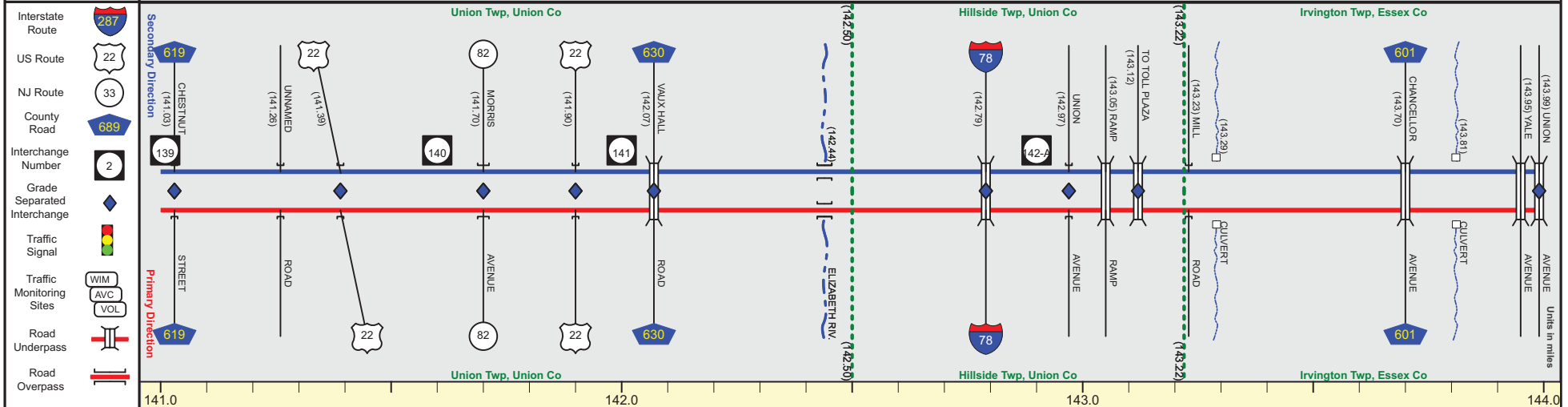
Date last inventoried: August 2014

GARDEN STATE PARKWAY (South to North)

Mile Posts: 141.000 - 144.000



Pavement	60	48
Shoulder		10
Number of Lanes	5	4
Speed Limit		55
Street Name	Garden State Parkway	



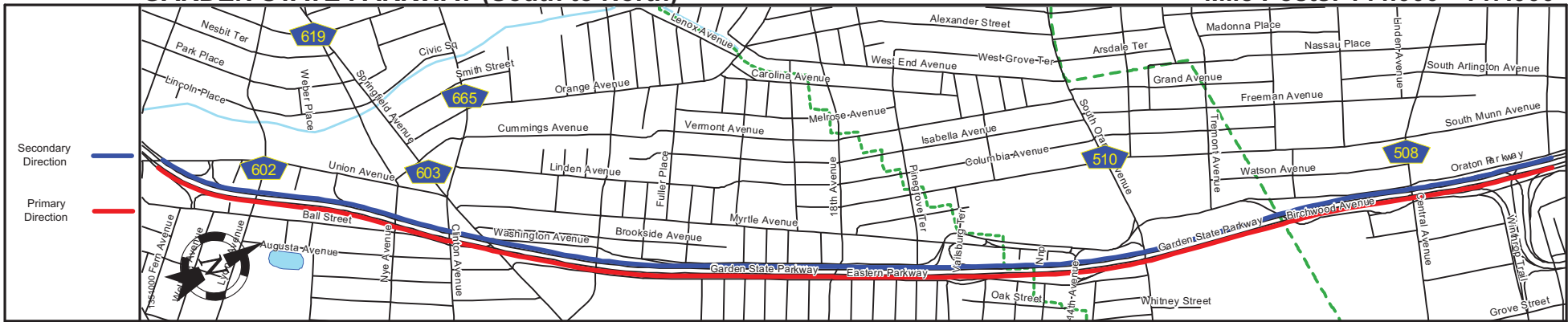
Street Name	Garden State Parkway	
Jurisdiction	New Jersey Turnpike Authority	
Functional Class	Urban Principal Arterial Freeway/Expressway	
Federal Aid - NHS Sy	NHS	
Control Section	1200	2000 0700
Speed Limit		55
Number of Lanes	5	4
Med. Type		Positive
Med. Width	20	12
Pavement	60	48
Shoulder		10
Traffic Volume		
Traffic Sta. ID		
Structure No.	361410T 361412T 361413T 361417T 361419T 361420T 361424S 361425N 2011160 361430T 361431T 361432T 361433T 361437T 361436T 361439T	
Enlarged Views	See Enlarged View #8	

SRI = 0000444

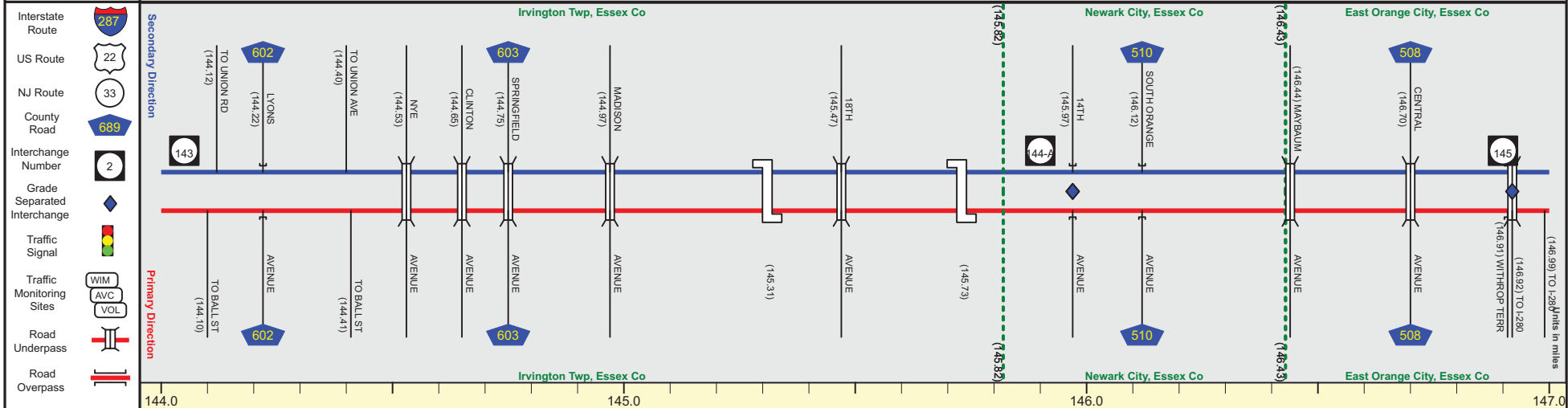
Date last inventoried: August 2014

GARDEN STATE PARKWAY (South to North)

Mile Posts: 144.000 - 147.000



Pavement	48		36
Shoulder		10	
Number of Lanes	4		3
Speed Limit	55		
Street Name	Garden State Parkway		



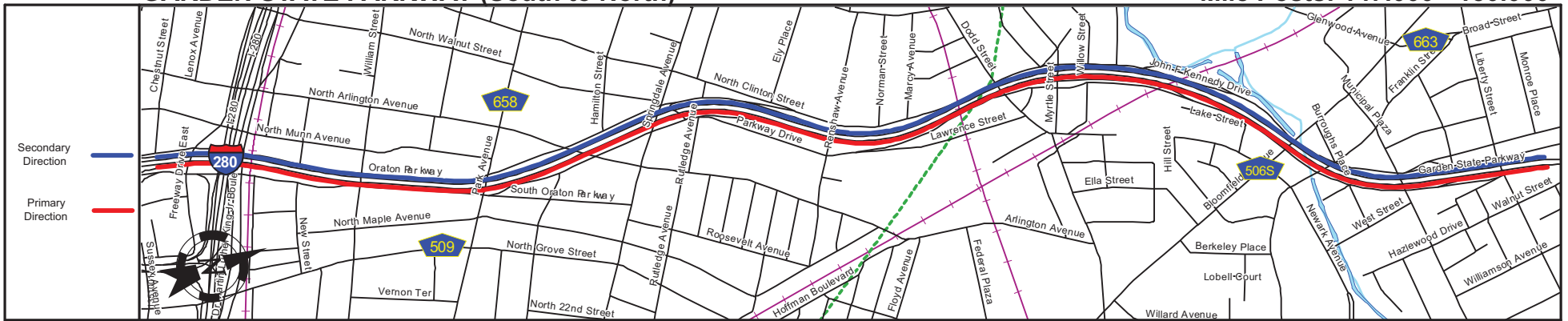
Street Name	Garden State Parkway													
Jurisdiction	New Jersey Turnpike Authority													
Functional Class	Urban Principal Arterial Freeway/Expressway													
Federal Aid - NHS Sy	NHS													
Control Section	0700													
Speed Limit	55													
Number of Lanes	4								3					
Med. Type	Positive													
Med. Width	12								18					
Pavement	48								36					
Shoulder	10													
Traffic Volume														
Traffic Sta. ID														
Structure No.	361442T	361445T	361447T	361447T	361450T	361453T	361455T	361457T	361460T	361461T	361464T	361467T	361470A	361469T
Enlarged Views														

SRI = 0000444_

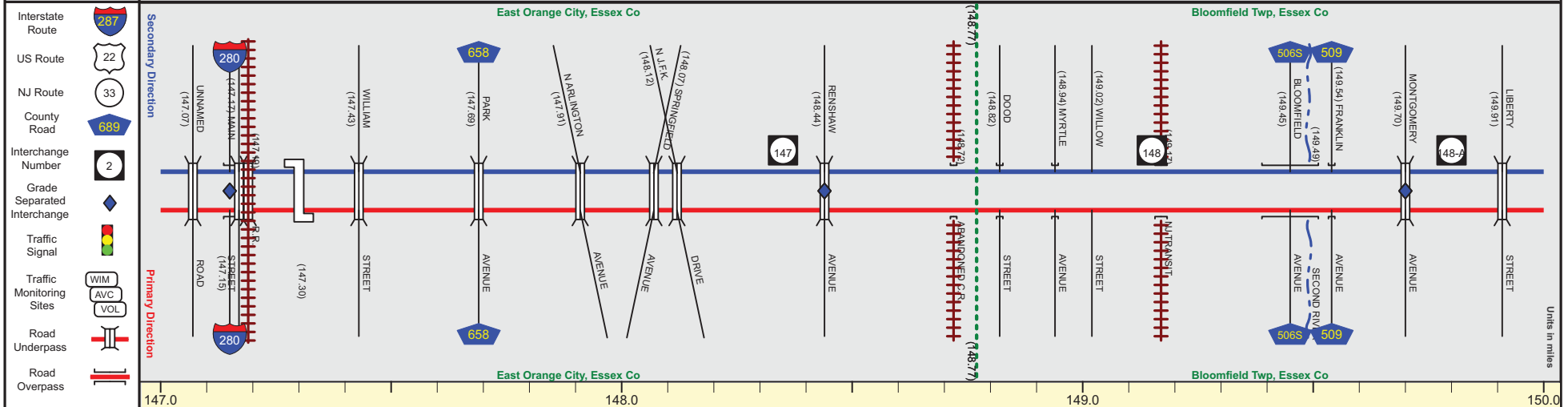
Date last inventoried: August 2014

GARDEN STATE PARKWAY (South to North)

Mile Posts: 147.000 - 150.000



Pavement	36
Shoulder	10
Number of Lanes	3
Speed Limit	55
Street Name	Garden State Parkway



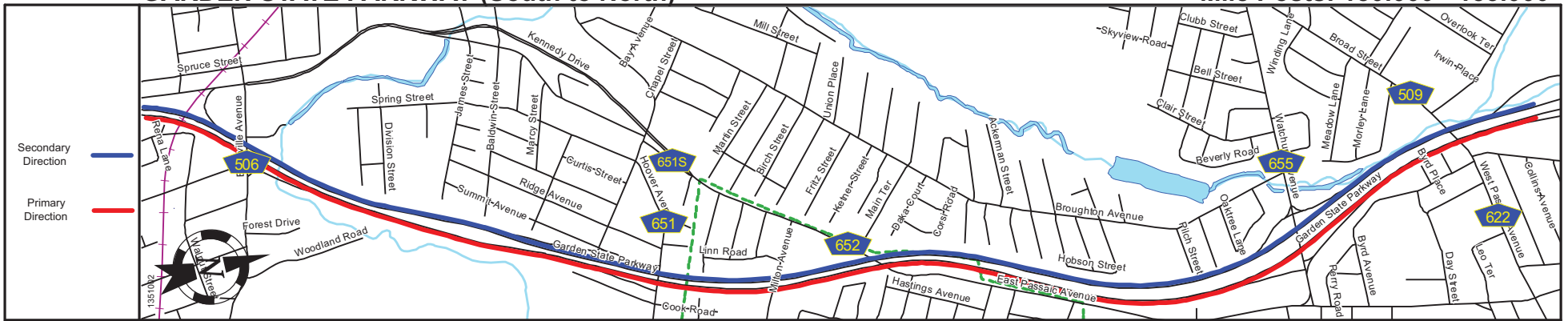
Street Name	Garden State Parkway																
Jurisdiction	New Jersey Turnpike Authority																
Functional Class	Urban Principal Arterial Freeway/Expressway																
Federal Aid - NHS Sy	NHS																
Control Section	0700																
Speed Limit	55																
Number of Lanes	3																
Med. Type	Positive																
Med. Width	18										VAR				16		
Pavement	36																
Shoulder	10																
Traffic Volume																	
Traffic Sta. ID																	
Structure No.	0730170	3614717	0730193	361473T	361474T	361477T	361479T	361480T	361484T	361487T	361488T	361489T	361492T	361494A	361494T	361497T	361499T
Enlarged Views																	

SRI = 0000444_

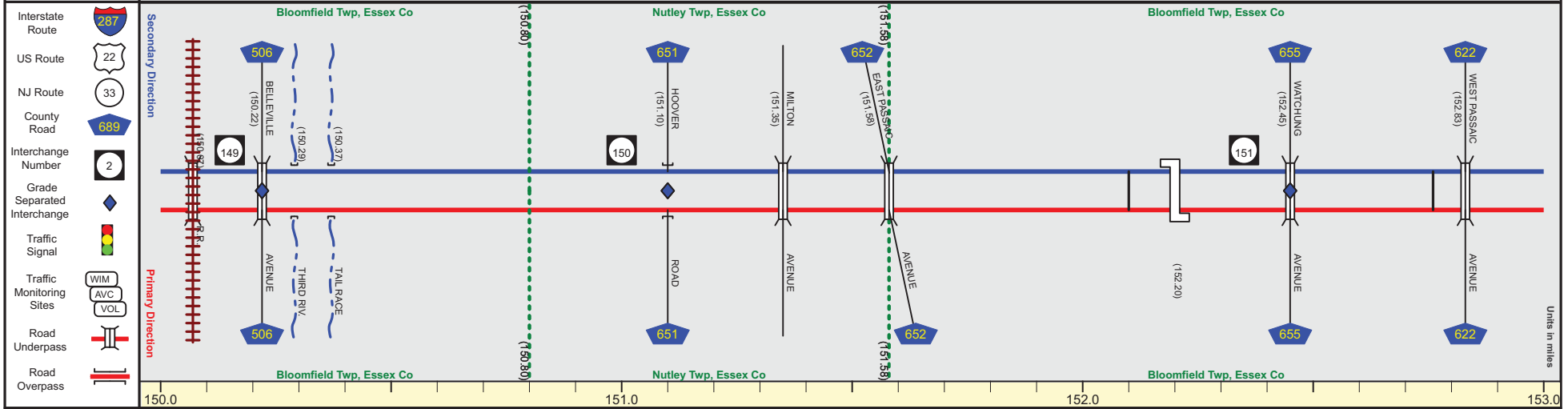
Date last inventoried: August 2014

GARDEN STATE PARKWAY (South to North)

Mile Posts: 150.000 - 153.000



Pavement	36
Shoulder	10
Number of Lanes	3
Speed Limit	55
Street Name	Garden State Parkway



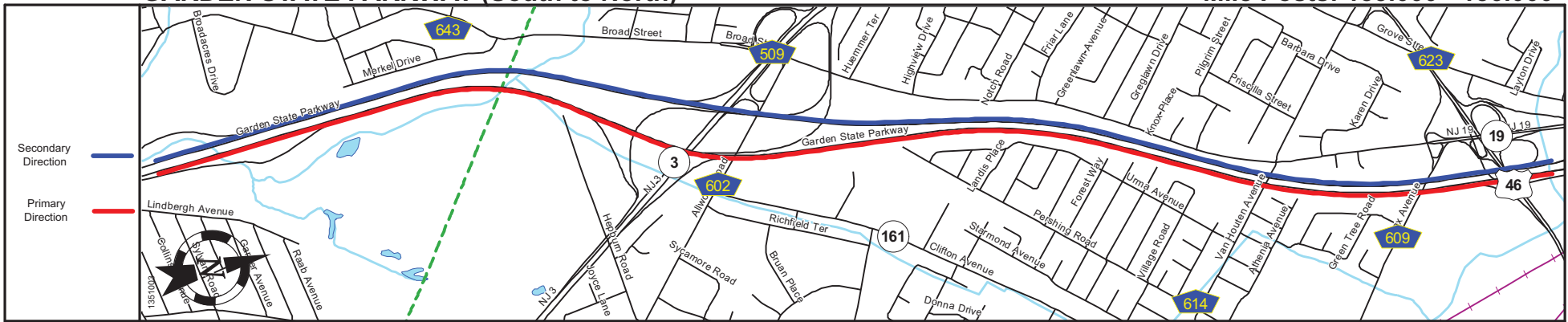
Street Name	Garden State Parkway						
Jurisdiction	New Jersey Turnpike Authority						
Functional Class	Urban Principal Arterial Freeway/Expressway						
Federal Aid - NHS Sy	NHS						
Control Section	0700						
Speed Limit	55						
Number of Lanes	3						
Med. Type	Positive		+		Unprotected		Positive
Med. Width	16		+		VAR		
Pavement	36						
Shoulder	10						
Traffic Volume							
Traffic Sta. ID							
Structure No.	361503T 361502T	361504T	361511T	361514T	361516T	361522T	361524T 361528T
Enlarged Views							

SRI = 0000444_

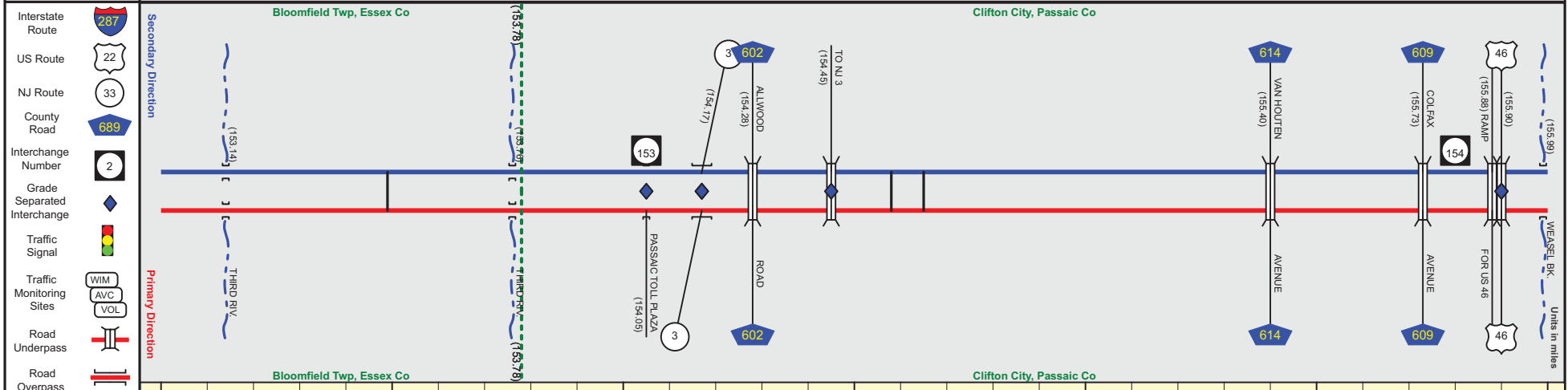
Date last inventoried: August 2014

GARDEN STATE PARKWAY (South to North)

Mile Posts: 153.000 - 156.000



Pavement	36
Shoulder	10
Number of Lanes	3
Speed Limit	55
Street Name	Garden State Parkway



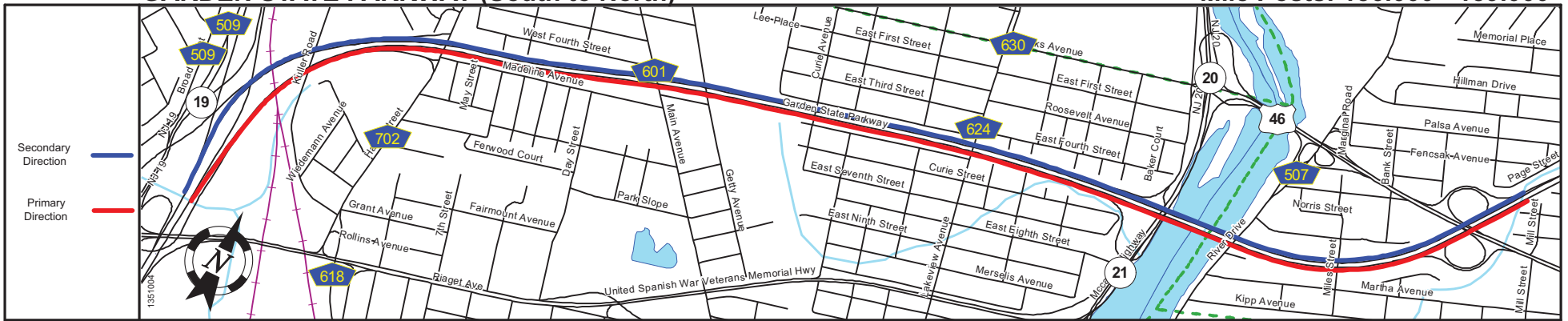
Street Name	Garden State Parkway	
Jurisdiction	New Jersey Turnpike Authority	
Functional Class	Urban Principal Arterial Freeway/Expressway	
Federal Aid - NHS Sy	NHS	
Control Section	0700	1600
Speed Limit	55	
Number of Lanes	3	
Med. Type	Positive	Positive
Med. Width	VAR	
Pavement	36	
Shoulder	10	
Traffic Volume		
Traffic Sta. ID		
Structure No.	361531N	361538N 361541N 361542N 361542S 361543N 361544S
Enlarged Views		361554T 361557T 361559T 361558T 361560A

SRI = 0000444_

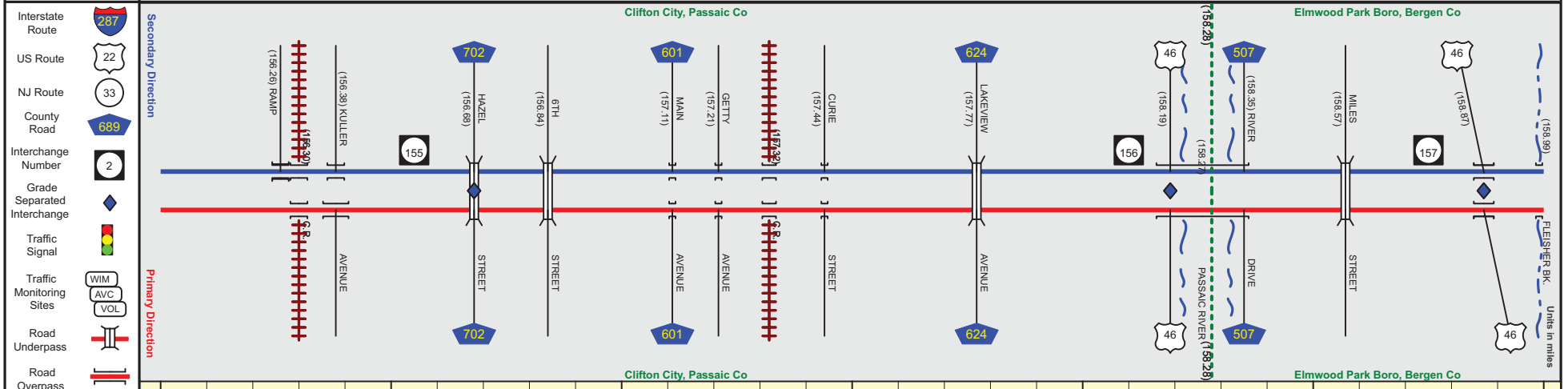
Date last inventoried: August 2014

GARDEN STATE PARKWAY (South to North)

Mile Posts: 156.000 - 159.000



Pavement	36
Shoulder	10
Number of Lanes	3
Speed Limit	55
Street Name	Garden State Parkway



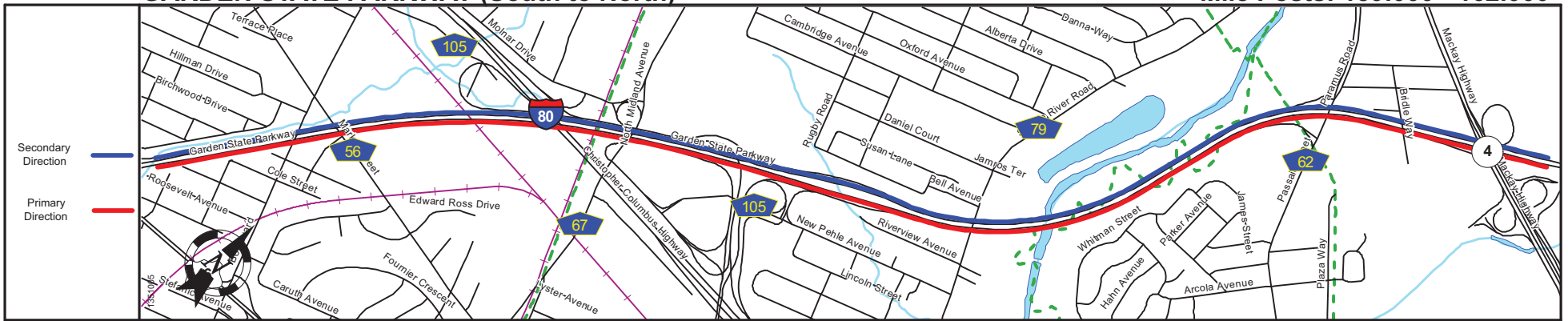
Street Name	Garden State Parkway	
Jurisdiction	New Jersey Turnpike Authority	
Functional Class	Urban Principal Arterial Freeway/Expressway	
Federal Aid - NHS Sy	NHS	
Control Section	1600	0200
Speed Limit	55	
Number of Lanes	3	
Med. Type	Positive	
Med. Width	VAR	12
Pavement	36	
Shoulder	10	
Traffic Volume		
Traffic Sta. ID		
Structure No.	361563N 361563S 361561S 361562S 361564N	361567T 361568T 361571N 361572N 361573N 361574N 361570S 361571S 361572S 361573S 361578T 361582T 361582T 361582T 361586T 361588S 361589N 361590T
Enlarged Views		

SRI = 0000444_

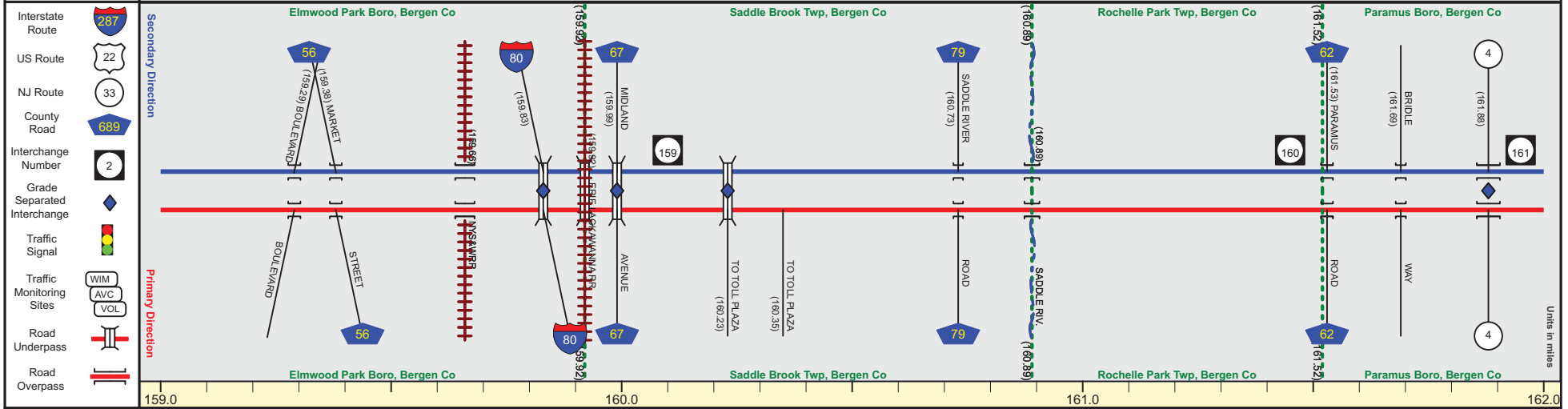
Date last inventoried: August 2014

GARDEN STATE PARKWAY (South to North)

Mile Posts: 159.000 - 162.000



Pavement	36	48	36
Shoulder	10	8	10
Number of Lanes	3	4	3
Speed Limit	55		
Street Name	Garden State Parkway		



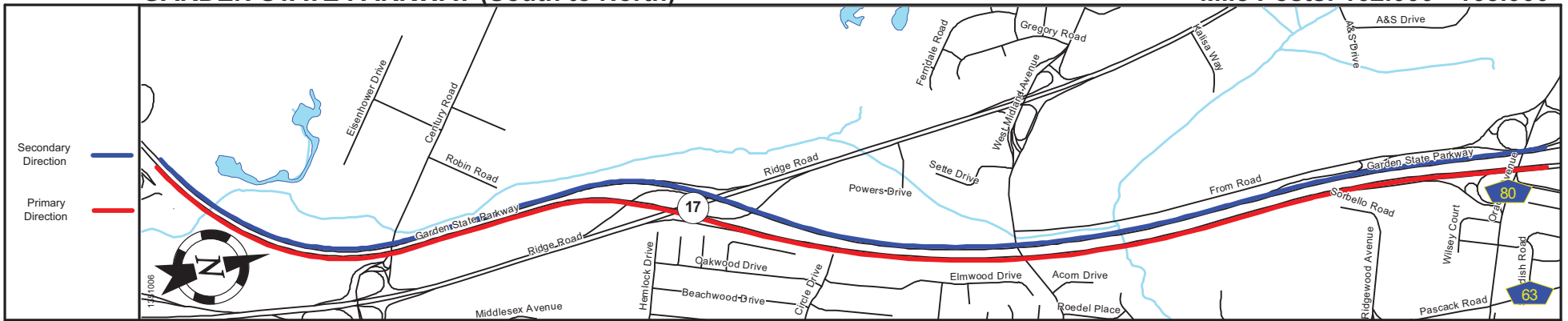
Street Name	Garden State Parkway		
Jurisdiction	New Jersey Turnpike Authority		
Functional Class	Urban Principal Arterial Freeway/Expressway		
Federal Aid - NHS Sy	NHS		
Control Section	0200		
Speed Limit	55		
Number of Lanes	3	4	3
Med. Type	Positive		
Med. Width	12		
Pavement	36		
Shoulder	10		
Traffic Volume			
Traffic Sta. ID			
Structure No.	361593N 361594N 361592S 361593S	361595S 361596N	0225159 361600T 361602T
Enlarged Views	See Enlarged View #44		
Structure No.	361607N 361606S	361608S 361609N	361615N 361615S
Structure No.	361617N 361616S	361618S 361619N	

SRI = 0000444_

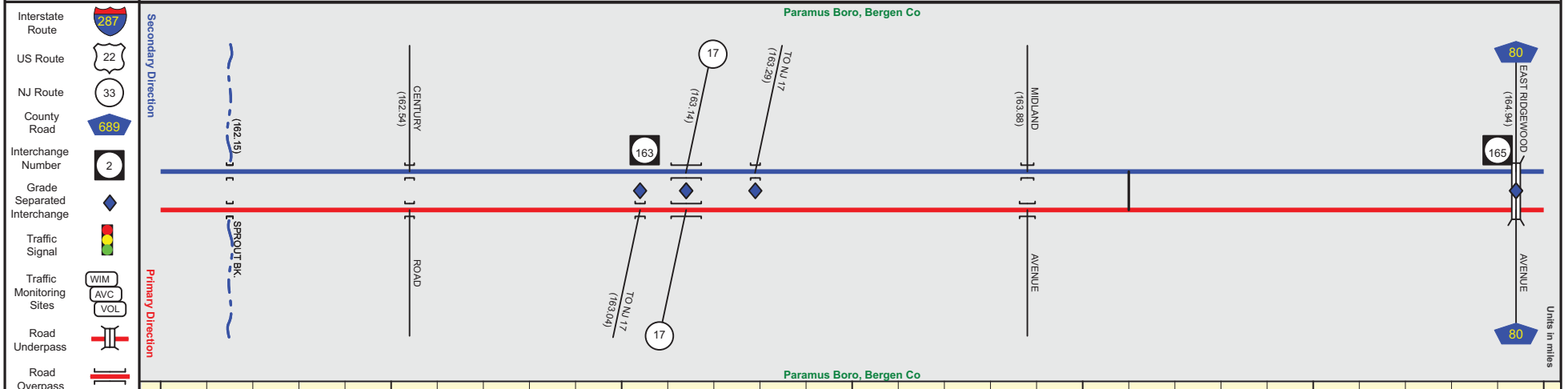
Date last inventoried: August 2014

GARDEN STATE PARKWAY (South to North)

Mile Posts: 162.000 - 165.000



Pavement	36
Shoulder	10
Number of Lanes	3
Speed Limit	55
Street Name	Garden State Parkway



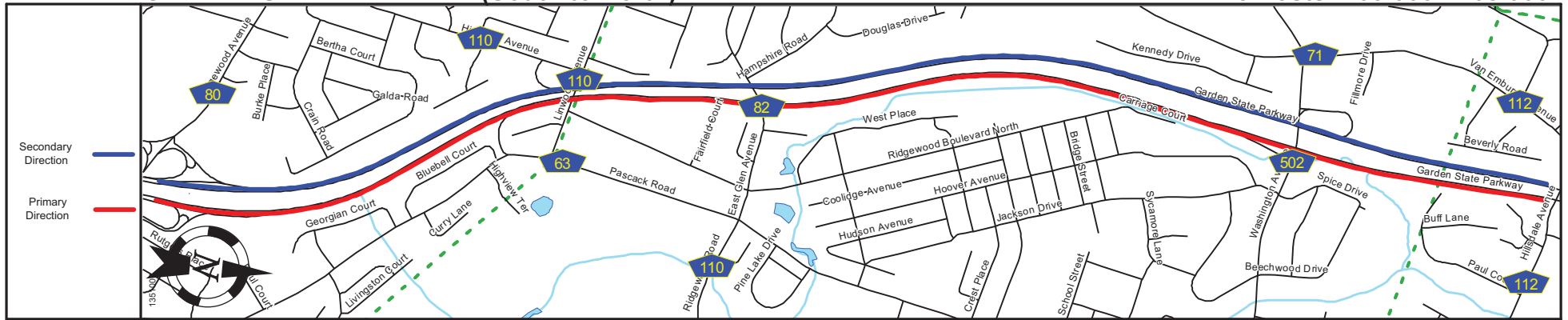
Street Name	Garden State Parkway				
Jurisdiction	New Jersey Turnpike Authority				
Functional Class	Urban Principal Arterial Freeway/Expressway				
Federal Aid - NHS Sy	NHS				
Control Section	0200				
Speed Limit	55				
Number of Lanes	3				
Med. Type	Positive	+	Unprotected	+	Positive
Med. Width	12	+	VAR	+	Positive
Pavement	36				
Shoulder	10				
Traffic Volume					
Traffic Sta. ID					
Structure No.	361622N 361621S	361624S 361625N	361631N 361632S	361633S	361639N 361638S
Enlarged Views	361649T				

SRI = 0000444__

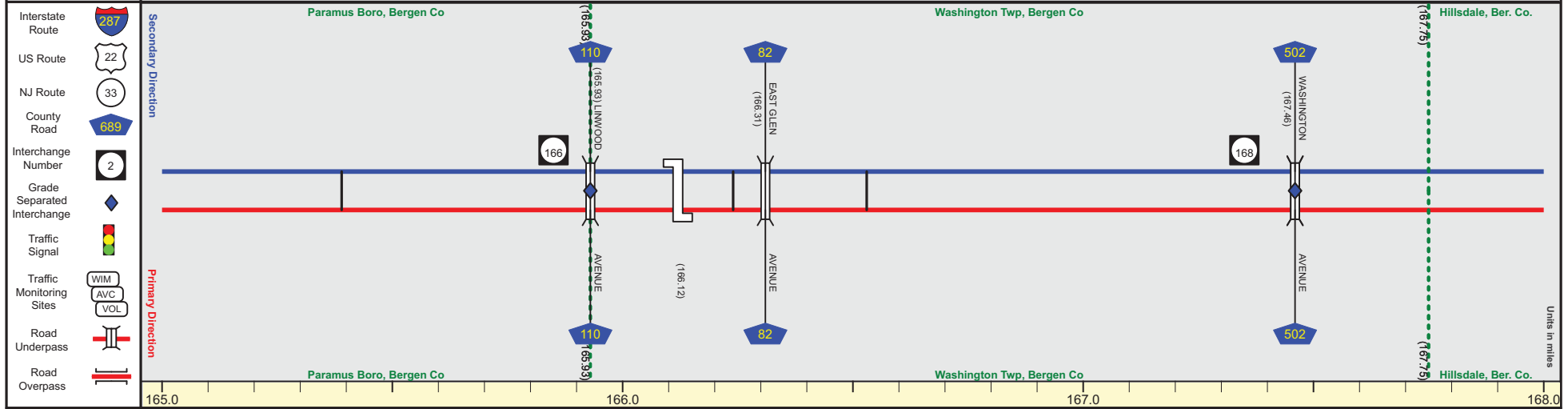
Date last inventoried: August 2014

GARDEN STATE PARKWAY (South to North)

Mile Posts: 165.000 - 168.000



Pavement	36				24	
Shoulder			10			
Number of Lanes	3				2	
Speed Limit	55		65			
Street Name	Garden State Parkway					



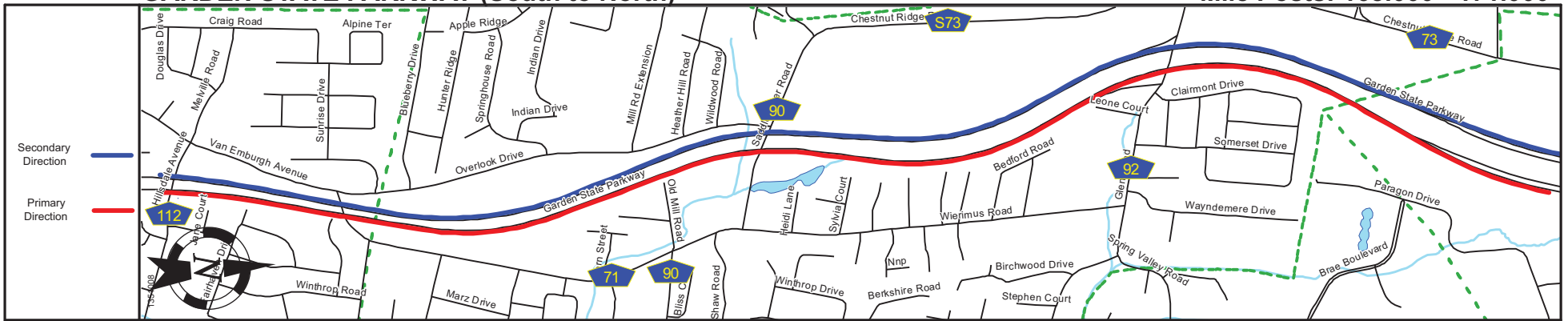
Street Name	Garden State Parkway					
Jurisdiction	New Jersey Turnpike Authority					
Functional Class	Urban Principal Arterial Freeway/Expressway					
Federal Aid - NHS Sy	NHS					
Control Section	0200					
Speed Limit	55		65			
Number of Lanes	3				2	
Med. Type	Unprotected		Positive		Unprotected	
Med. Width	VAR					
Pavement	36				24	
Shoulder			10			
Traffic Volume						
Traffic Sta. ID						
Structure No.	361659T		361661T		361663T	
Enlarged Views					361675N 361674S	

SRI = 0000444_

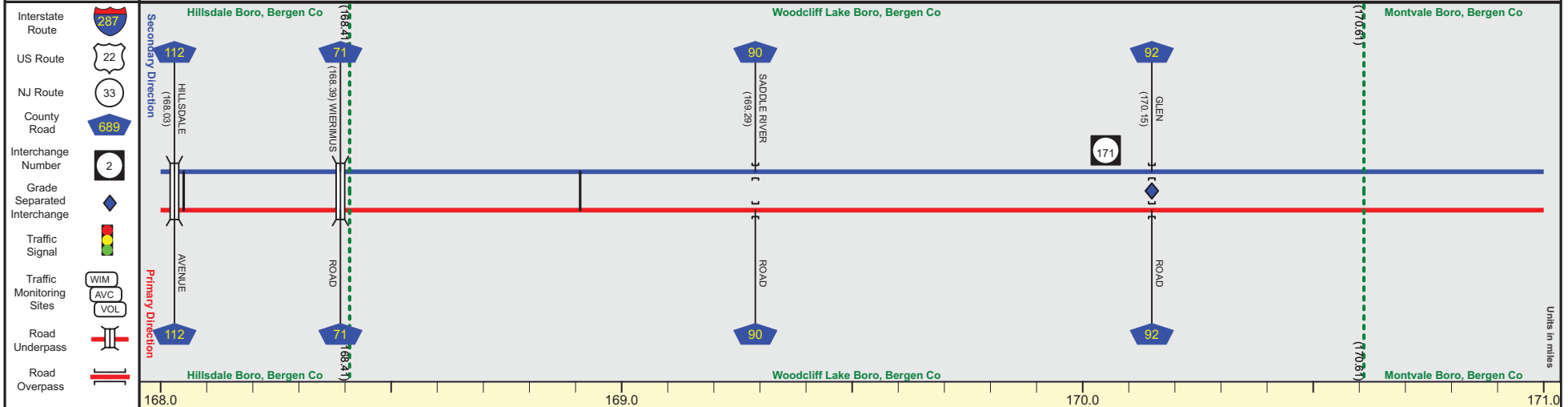
Date last inventoried: August 2014

GARDEN STATE PARKWAY (South to North)

Mile Posts: 168.000 - 171.000



Pavement	24
Shoulder	10
Number of Lanes	2
Speed Limit	65
Street Name	Garden State Parkway



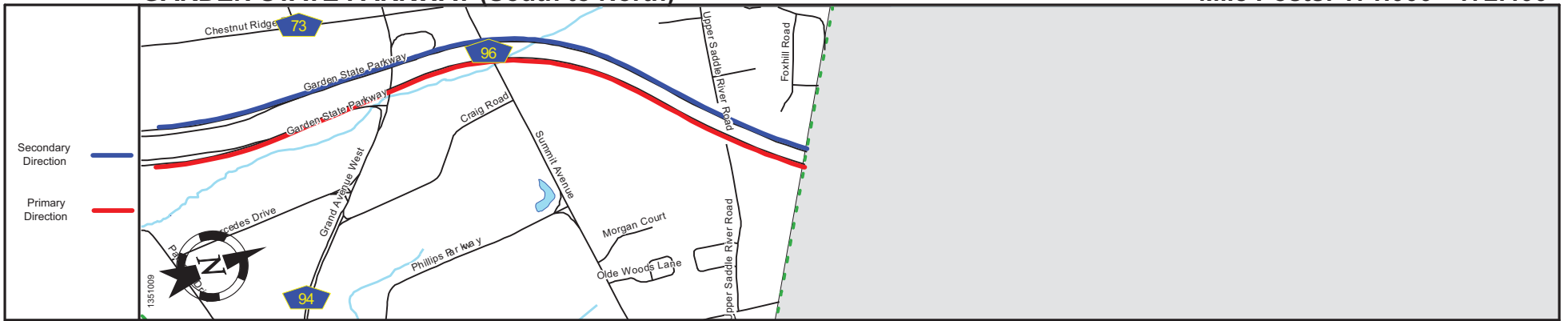
Street Name	Garden State Parkway	
Jurisdiction	New Jersey Turnpike Authority	
Functional Class	Urban Principal Arterial Freeway/Expressway	
Federal Aid - NHS Sy	NHS	
Control Section	0200	
Speed Limit	65	
Number of Lanes	2	
Med. Type	Unprotected + Positive	Unprotected + Positive
Med. Width	VAR	
Pavement	24	
Shoulder	10	
Traffic Volume		
Traffic Sta. ID		
Structure No.	361680T 361684T	361692S 361693N 361701N 361701S
Enlarged Views		

SRI = 0000444_

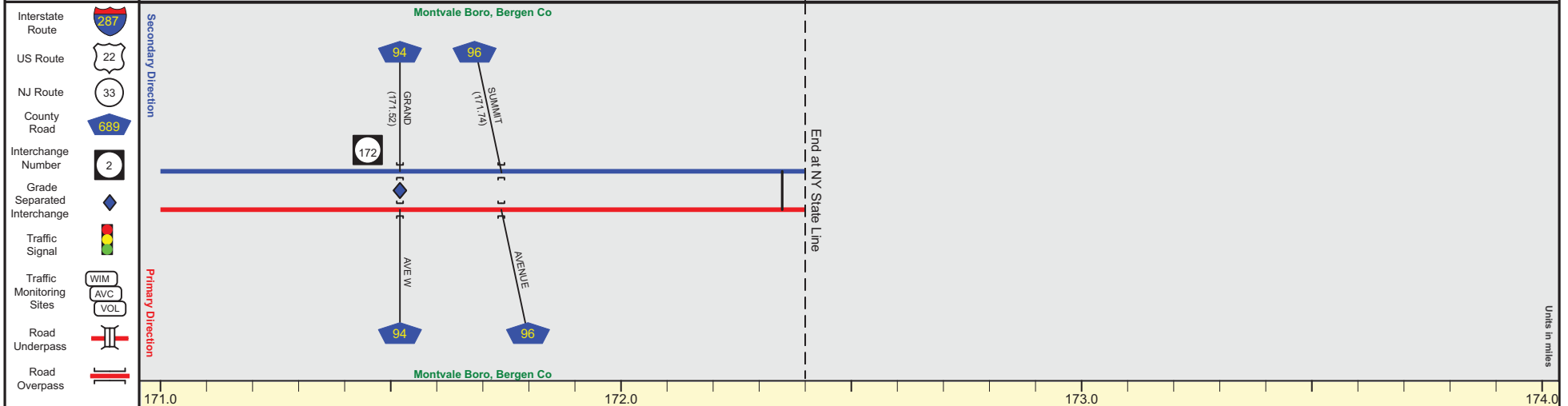
Date last inventoried: August 2014

GARDEN STATE PARKWAY (South to North)

Mile Posts: 171.000 - 172.400



Pavement	24
Shoulder	10
Number of Lanes	2
Speed Limit	65
Street Name	Garden State Parkway



Street Name	Garden State Parkway	
Jurisdiction	New Jersey Turnpike Authority	
Functional Class	Urban Principal Arterial Freeway/Expressway	
Federal Aid - NHS Sy	NHS	
Control Section	0200	
Speed Limit	65	
Number of Lanes	2	
Med. Type	Positive	Unprotected
Med. Width	VAR	
Pavement	24	
Shoulder	10	
Traffic Volume		
Traffic Sta. ID		
Structure No.	361714S 361215N	361717N 361216S
Enlarged Views		

SRI = 0000444_

Date last inventoried: August 2014