

Number of Inhabitants

NUMBER OF INHABITANTS

Florida

LIST OF TABLES

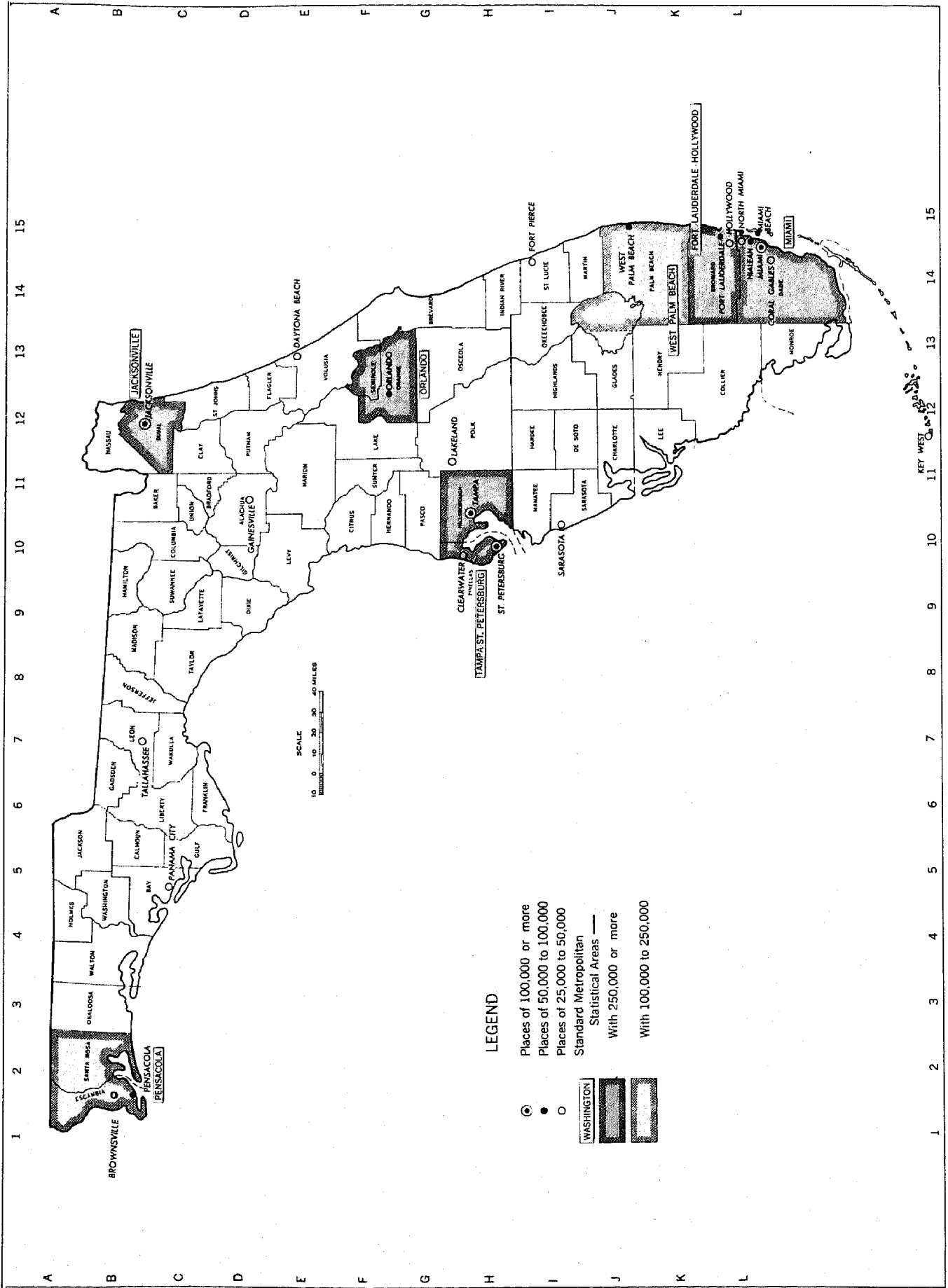
[Page numbers listed here omit the State prefix number which appears as part of the page number for each page. The prefix for this State is 11]

Table	Page
1.—Population of the State, urban and rural: 1830 to 1960.....	7
2.—Population in groups of places according to size: 1960 and 1950.....	7
3.—Population in groups of places according to size: 1900 to 1960.....	8
4.—Population in incorporated and unincorporated places according to size: 1960.....	9
5.—Population of incorporated places of 10,000 or more from earliest census to 1960.....	9
6.—Area and population of counties, urban and rural: 1960 and 1950.....	11
7.—Population of counties, by census county divisions: 1960.....	12
8.—Population of all incorporated places and of unincorporated places of 1,000 or more: 1940 to 1960.....	15
9.—1960 population of areas annexed between 1950 and 1960 by incorporated places having 2,500 inhabitants or more in 1950.....	17
10.—Population of urbanized areas: 1960 and 1950.....	18
11.—Population of standard metropolitan statistical areas: 1960 and 1950.....	19
12.—Population of the State and of standard metropolitan statistical areas, by type of residence: 1960.....	20

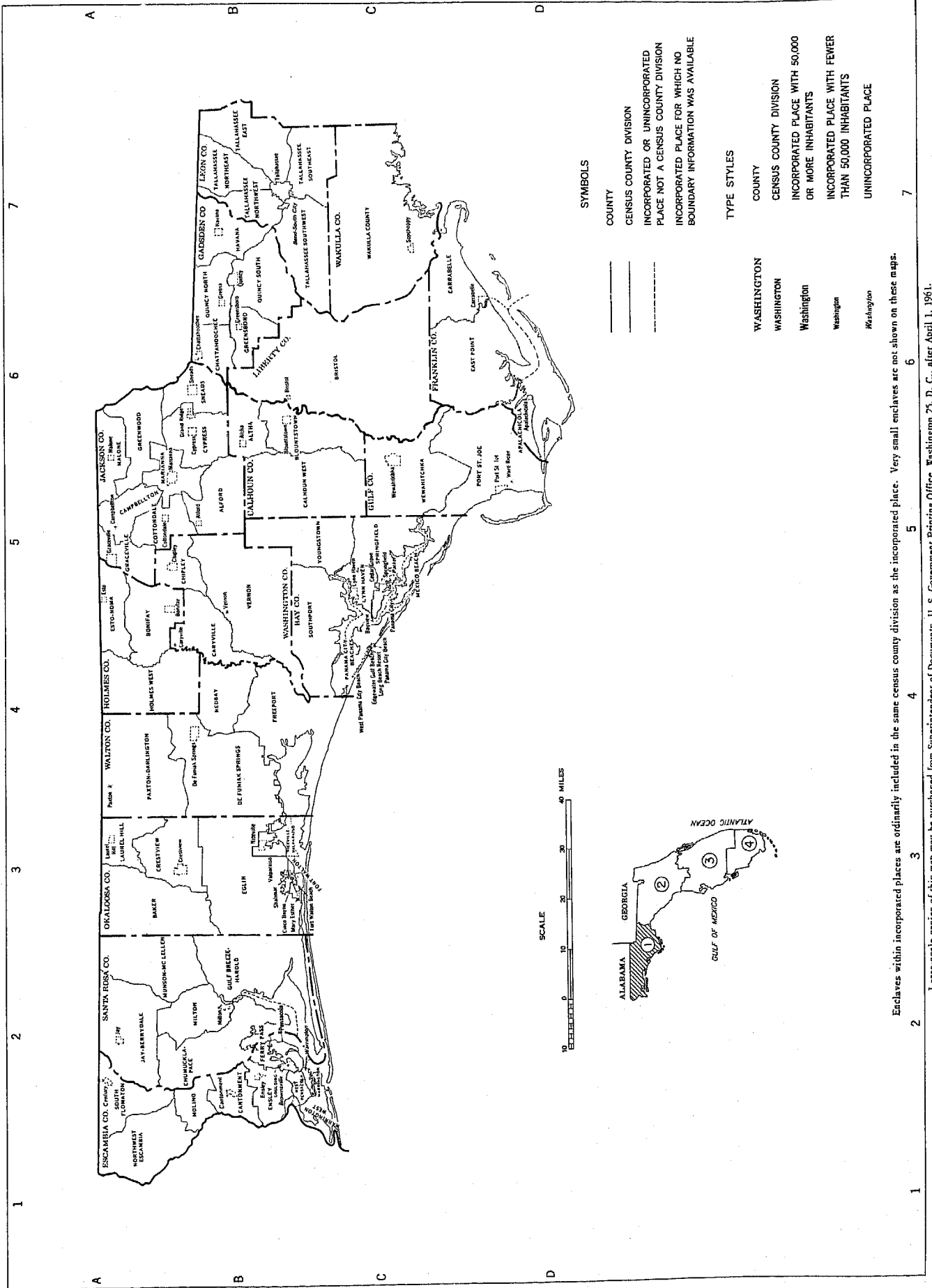
LIST OF MAPS

The State, showing counties, places of 25,000 or more, and standard metropolitan statistical areas.....	2
The State, showing census county divisions.....	3
Urbanized areas (separate map for each area).....	21

FLORIDA— COUNTIES, PLACES OF 25,000 OR MORE, AND STANDARD METROPOLITAN STATISTICAL AREAS



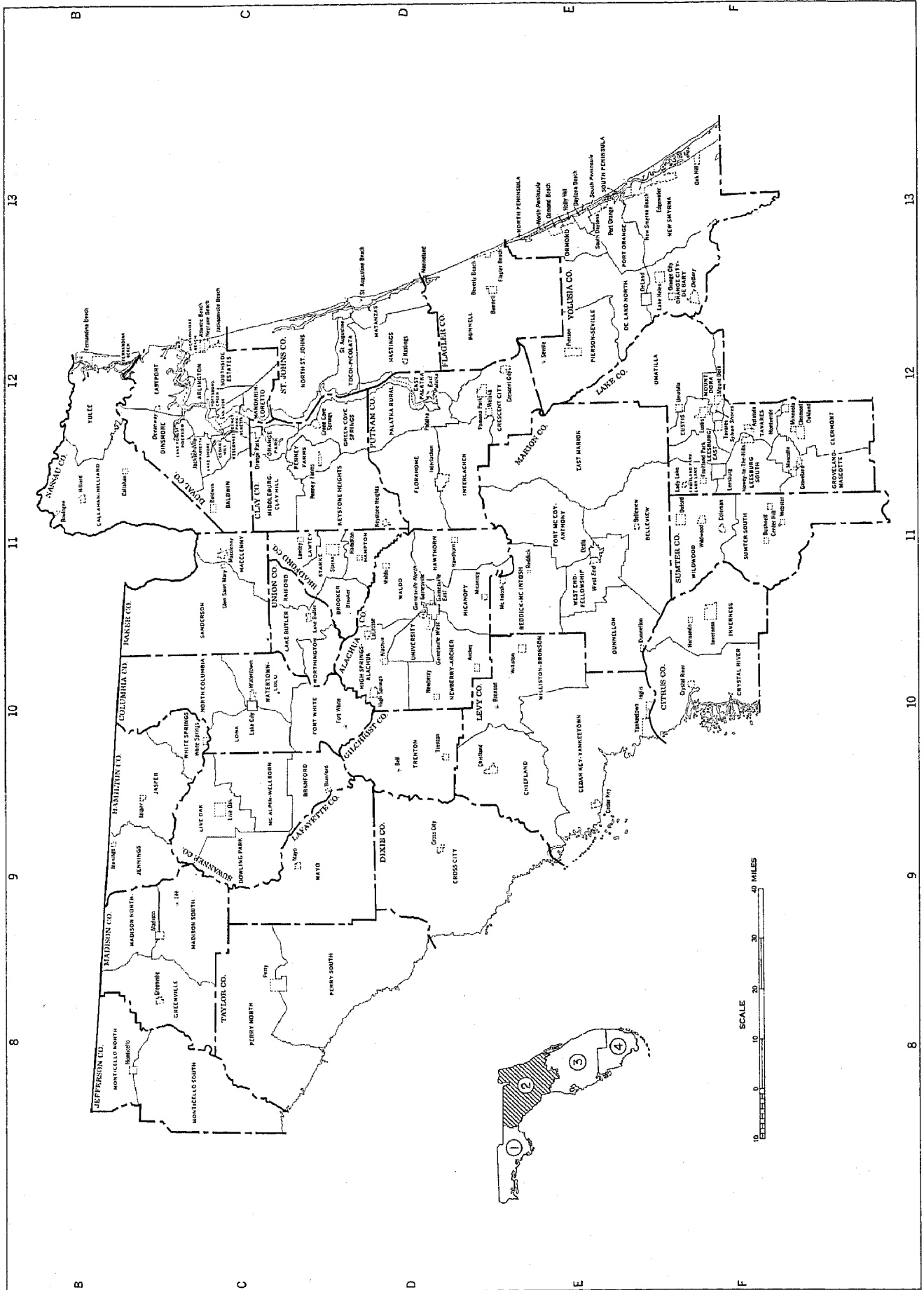
FLORIDA—SECTION 1 CENSUS COUNTY DIVISIONS

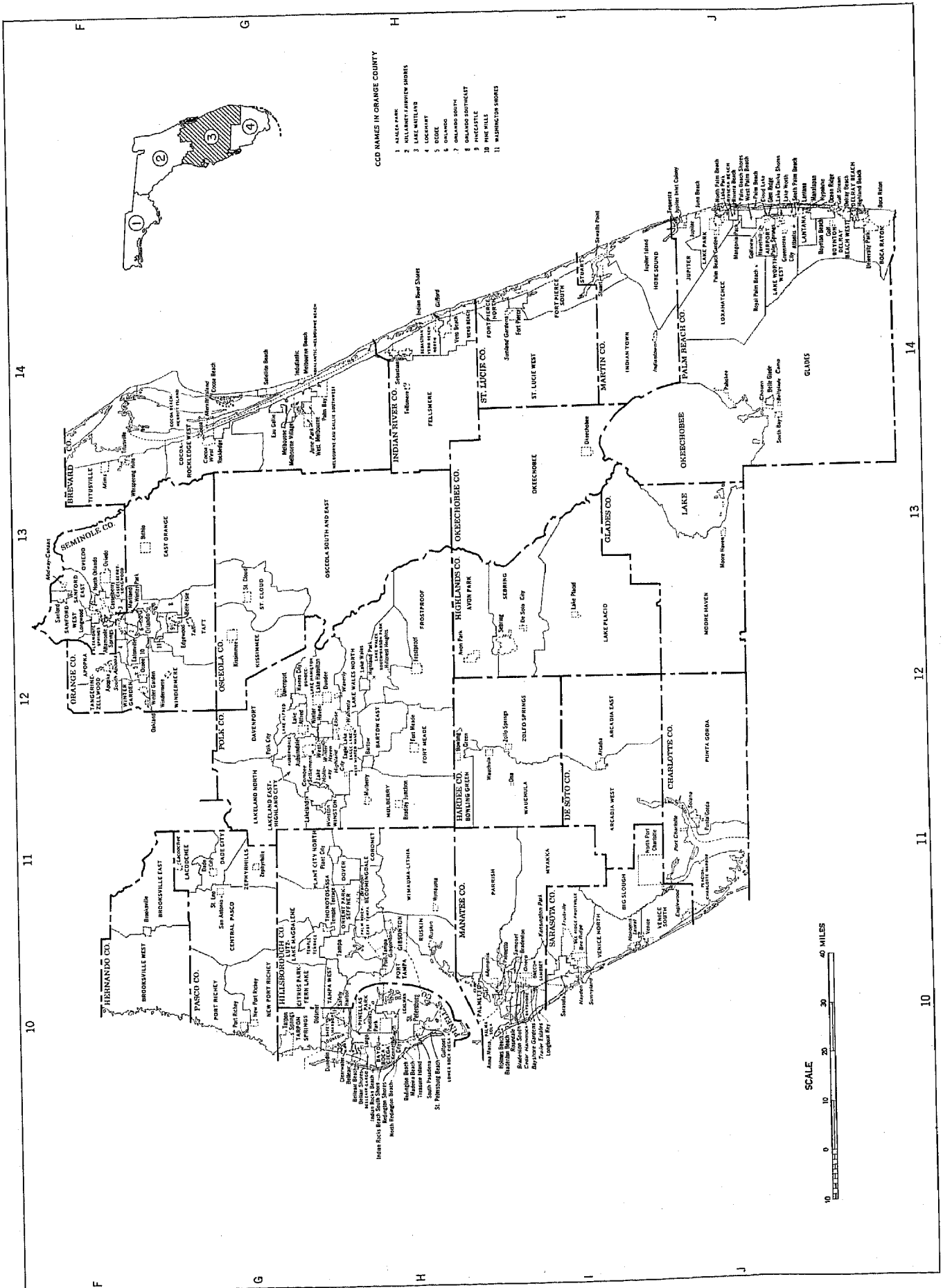


Enclaves within incorporated places are ordinarily included in the same census county division as the incorporated place. Very small enclaves are not shown on these maps.

Large-scale copies of this map may be purchased from Superintendent of Documents, U. S. Government Printing Office, Washington 25, D. C., after April 1, 1961.

FLORIDA—SECTIONS 2 AND 3
CENSUS COUNTY DIVISIONS





FLORIDA—SECTION 4
 CENSUS COUNTY DIVISIONS

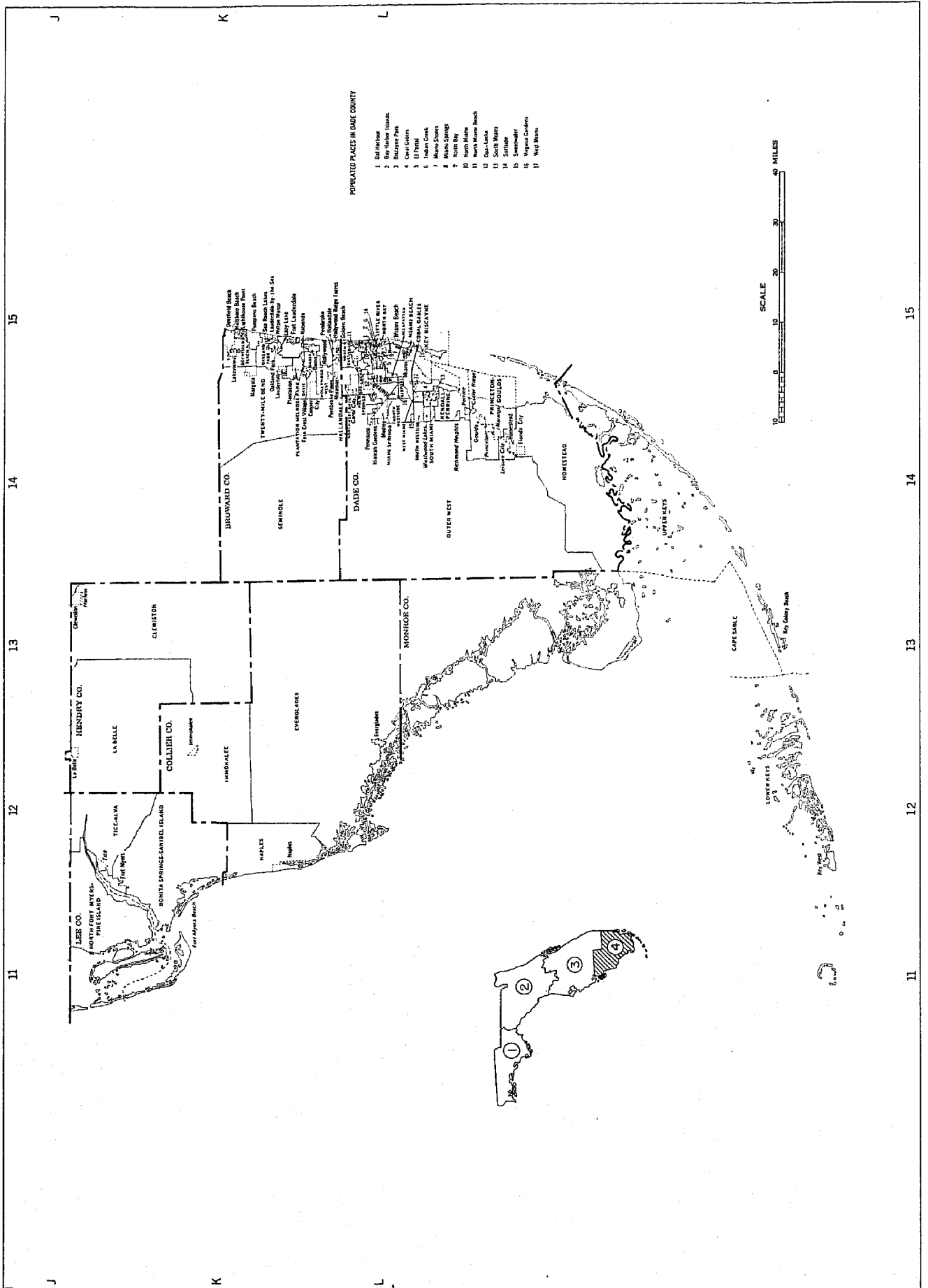


Table 1.—POPULATION OF THE STATE, URBAN AND RURAL: 1830 TO 1960

[For description of current and previous urban definitions, see text. Minus sign (-) denotes decrease]

Census date	The State			Urban territory				Rural territory			Percent of total	
	Population	Increase over preceding census		Number of urban places	Population	Increase over preceding census		Population	Increase over preceding census		Urban	Rural
		Number	Percent			Number	Percent		Number	Percent		
Current urban definition:												
1960 (Apr. 1)	4,951,560	2,180,255	78.7	179	1,813,383	1,847,493	101.9	1,290,177	332,762	34.8	73.9	26.1
1950 (Apr. 1)	2,771,305	873,891	46.1	98	1,813,890	957,415	65.5	34.5
Previous urban definition:												
1960 (Apr. 1)	4,951,560	2,180,255	78.7	160	3,077,989	1,511,201	96.5	1,873,571	669,054	55.5	62.2	37.8
1950 (Apr. 1)	2,771,305	873,891	46.1	94	1,566,788	520,997	49.8	1,204,517	352,894	41.4	56.5	43.5
1940 (Apr. 1)	1,897,414	429,203	29.2	70	1,045,791	286,013	37.6	851,623	143,190	20.2	55.1	44.9
1930 (Apr. 1)	1,468,211	499,741	51.6	58	759,778	406,263	114.9	708,433	93,478	15.2	51.7	48.3
1920 (Jan. 1)	968,470	215,851	28.7	30	353,515	134,435	61.4	614,955	81,416	15.3	36.5	63.5
1910 (Apr. 15)	752,619	224,077	42.4	23	219,080	112,049	104.7	533,539	112,028	26.6	29.1	70.9
1900 (June 1)	528,542	137,120	35.0	12	107,031	29,673	38.4	421,511	107,447	34.2	20.3	79.7
1890 (June 1)	391,422	121,929	45.2	12	77,358	50,411	187.1	314,064	71,518	29.5	19.8	80.2
1880 (June 1)	269,493	81,745	43.5	4	26,947	11,672	76.4	242,546	70,073	40.6	10.0	90.0
1870 (June 1)	187,748	47,324	33.7	3	15,275	9,567	167.6	172,473	37,757	28.0	8.1	91.9
1860 (June 1)	140,424	52,979	60.6	2	5,708	5,708	...	134,716	47,271	54.1	4.1	95.9
1850 (June 1)	87,445	32,968	60.5	87,445	32,968	60.5	...	100.0
1840 (June 1)	54,477	19,747	56.9	54,477	19,747	56.9	...	100.0
1830 (June 1)	34,730	34,730	100.0

¹ Includes 785,589 persons in urban territory outside urban places.
² Includes 205,349 persons in urban territory outside urban places.

Table 2.—POPULATION IN GROUPS OF PLACES ACCORDING TO SIZE: 1960 AND 1950

[Percent not shown where less than 0.1]

Type of area and size of place	1960				1950			
	Number of places	Population	Percent of total population	Percent of total	Number of places	Population	Percent of total population	Percent of total
The State	...	4,951,560	100.0	2,771,305	100.0	...
URBAN								
Total	(¹)	3,661,383	73.9	100.0	(²)	1,813,890	65.5	100.0
Within urbanized areas	...	2,673,736	54.0	73.0	...	1,068,650	38.6	58.9
Central cities, total	9	1,268,966	25.6	34.7	5	727,379	26.3	40.1
Cities of 1,000,000 or more
Cities of 500,000 to 1,000,000
Cities of 250,000 to 500,000	2	566,658	11.4	15.5
Cities of 100,000 to 250,000	2	382,328	7.7	10.4	3	578,474	20.9	31.9
Cities of 50,000 to 100,000	4	284,743	5.8	7.8	2	149,105	5.4	8.2
Cities under 50,000	1	35,237	0.7	1.0
Urban fringes, total	...	1,404,770	28.4	38.4	...	341,071	12.3	18.8
Places of 2,500 or more	45	619,181	12.5	16.9	12	135,722	4.9	7.5
Places of 100,000 or more
Places of 50,000 to 100,000	2	130,117	2.6	3.6
Places of 25,000 to 50,000	4	136,571	2.8	3.7	1	46,282	1.7	2.6
Places of 10,000 to 25,000	13	204,638	4.1	5.6	3	50,247	1.8	2.8
Places of 5,000 to 10,000	15	111,041	2.2	3.0	4	23,715	0.9	1.3
Places of 2,500 to 5,000	11	36,814	0.7	1.0	4	15,478	0.6	0.8
Places under 2,500	42	39,543	0.8	1.1	17	14,970	0.5	0.8
Places of 2,000 to 2,500	8	18,074	0.4	0.5	2	4,138	0.1	0.2
Places of 1,500 to 2,000	3	5,491	0.1	0.1	2	3,354	0.1	0.2
Places of 1,000 to 1,500	6	7,659	0.2	0.2	3	3,858	0.1	0.2
Places under 1,000	25	8,319	0.2	0.2	10	3,630	0.1	0.2
Other urban territory	...	746,046	15.1	20.4	...	190,379	6.9	10.5
Outside urbanized areas	125	987,647	19.9	27.0	81	745,240	26.9	41.1
Places of 25,000 or more	8	283,190	5.7	7.7	9	290,352	10.5	16.0
Places of 10,000 to 25,000	17	239,267	4.8	6.5	12	171,976	6.2	9.3
Places of 5,000 to 10,000	32	225,801	4.6	6.2	19	134,024	4.8	7.4
Places of 2,500 to 5,000	68	239,389	4.8	6.5	41	148,888	5.4	8.2
RURAL								
Total	...	1,290,177	26.1	100.0	...	957,415	34.5	100.0
Places of 1,000 to 2,500	89	147,159	3.0	11.4	84	131,238	4.7	13.6
Places of 2,000 to 2,500	22	49,674	1.0	3.9	16	35,756	1.3	3.7
Places of 1,500 to 2,000	30	52,478	1.1	4.1	26	44,398	1.6	4.6
Places of 1,000 to 1,500	37	45,007	0.9	3.5	42	51,084	1.8	5.3
Other rural territory	...	1,143,018	23.1	88.6	...	826,177	29.8	86.3
URBANIZED AREAS								
Total	8	2,673,736	54.0	100.0	5	1,068,650	38.6	100.0
Areas of 1,000,000 or more
Areas of 500,000 to 1,000,000	1	852,705	17.2	31.9
Areas of 250,000 to 500,000	4	1,319,152	26.6	49.3	1	458,647	16.5	42.9
Areas of 100,000 to 250,000	3	501,879	10.1	18.8	3	536,840	19.4	50.2
Areas under 100,000	1	73,163	2.6	6.8

¹ There were 179 places of 2,500 or more.
² There were 98 places of 2,500 or more.

Table 3.—POPULATION IN GROUPS OF PLACES ACCORDING TO SIZE: 1900 TO 1960

Subject and size of place	1960		1950		1940	1930	1920	1910	1900
	Current urban definition	Previous urban definition	Current urban definition	Previous urban definition					
NUMBER OF PLACES									
Urban territory.....	221	160	115	94	70	58	30	23	12
Places of 2,500 or more.....	179	160	98	94	70	58	30	23	12
Places of 1,000,000 or more.....
Places of 500,000 to 1,000,000.....
Places of 250,000 to 500,000.....	2	2
Places of 100,000 to 250,000.....	2	2	3	3	3	3
Places of 50,000 to 100,000.....	6	6	2	2	1	...	2	1	...
Places of 25,000 to 50,000.....	13	20	10	10	4	4	2	1	1
Places of 10,000 to 25,000.....	30	36	15	13	12	7	2	2	3
Places of 5,000 to 10,000.....	47	42	23	23	15	17	10	6	...
Places of 2,500 to 5,000.....	79	52	45	43	35	27	14	13	8
Places under 2,500.....	42	...	17
Rural territory.....	215	222	220	211	203	231	168	125	79
Places of 1,000 to 2,500.....	89	71	84	65	59	52	47	30	16
Places under 1,000.....	126	151	136	146	144	179	121	95	63
Cumulative summary:									
Places of 1,000,000 or more.....
Places of 500,000 or more.....
Places of 250,000 or more.....	2	2
Places of 100,000 or more.....	4	4	3	3	3	3
Places of 50,000 or more.....	10	10	5	5	4	3	2	1	...
Places of 25,000 or more.....	23	30	15	15	8	7	4	2	1
Places of 10,000 or more.....	53	66	30	28	20	14	6	4	4
Places of 5,000 or more.....	100	108	53	51	35	31	16	10	4
Places of 2,500 or more.....	179	160	98	94	70	58	30	23	12
POPULATION									
Urban territory.....	3,661,383	3,077,989	1,813,890	1,566,788	1,045,791	759,778	353,515	219,080	107,031
Places of 2,500 or more.....	2,875,794	3,077,989	1,608,541	1,566,788	1,045,791	759,778	353,515	219,080	107,031
Places of 1,000,000 or more.....
Places of 500,000 to 1,000,000.....
Places of 250,000 to 500,000.....	566,658	566,658
Places of 100,000 to 250,000.....	382,328	382,328	578,474	578,474	453,628	341,347
Places of 50,000 to 100,000.....	414,860	414,860	149,105	149,105	60,812	...	143,166	57,699	...
Places of 25,000 to 50,000.....	454,998	675,322	336,634	336,634	135,890	125,944	60,606	37,782	28,429
Places of 10,000 to 25,000.....	443,905	547,629	222,223	188,384	171,370	91,359	32,986	42,927	50,700
Places of 5,000 to 10,000.....	336,842	307,771	157,739	157,739	103,489	112,719	68,290	35,456	...
Places of 2,500 to 5,000.....	276,203	183,421	164,366	156,452	120,602	88,409	48,467	45,216	27,902
Places under 2,500.....	39,543	...	14,970
Other urban territory.....	746,046	...	190,379
Rural territory.....	1,290,177	1,873,571	957,415	1,204,517	851,623	708,433	614,955	533,539	421,511
Places of 1,000 to 2,500.....	147,159	118,006	131,238	103,984	93,393	81,020	74,283	45,325	24,979
Places under 1,000.....	56,388	64,707	59,958	63,568	63,768	75,392	58,580	42,184	28,518
Other rural territory.....	1,086,630	1,690,858	766,219	1,036,965	694,462	552,021	482,092	446,030	368,014
Cumulative summary:									
Places of 1,000,000 or more.....
Places of 500,000 or more.....
Places of 250,000 or more.....	566,658	566,658
Places of 100,000 or more.....	948,986	948,986	578,474	578,474	453,628	341,347
Places of 50,000 or more.....	1,363,846	1,363,846	727,579	727,579	514,440	341,347	143,166	57,699	...
Places of 25,000 or more.....	1,818,844	2,039,168	1,064,213	1,064,213	650,330	467,291	203,772	95,481	28,429
Places of 10,000 or more.....	2,262,749	2,586,797	1,286,436	1,252,597	821,700	558,560	236,758	138,408	79,129
Places of 5,000 or more.....	2,599,591	2,894,568	1,444,175	1,410,336	925,189	671,369	305,048	173,864	79,129
Places of 2,500 or more.....	2,875,794	3,077,989	1,608,541	1,566,788	1,045,791	759,778	353,515	219,080	107,031
PERCENT OF TOTAL POPULATION									
Urban territory.....	73.9	62.2	65.5	56.5	55.1	51.7	36.5	29.1	20.3
Places of 2,500 or more.....	58.1	62.2	58.0	56.5	55.1	51.7	36.5	29.1	20.3
Places of 1,000,000 or more.....
Places of 500,000 to 1,000,000.....
Places of 250,000 to 500,000.....	11.4	11.4
Places of 100,000 to 250,000.....	7.7	7.7	20.9	20.9	23.9	23.2
Places of 50,000 to 100,000.....	8.4	8.4	5.4	5.4	3.2	...	14.8	7.7	...
Places of 25,000 to 50,000.....	9.2	13.6	12.1	12.1	7.2	8.6	6.3	5.0	5.4
Places of 10,000 to 25,000.....	9.0	11.1	8.0	6.8	9.0	6.2	3.4	5.7	9.6
Places of 5,000 to 10,000.....	6.8	6.2	5.7	5.7	5.5	7.7	7.1	4.7	...
Places of 2,500 to 5,000.....	5.6	3.7	5.9	5.6	6.4	6.0	5.0	6.0	5.3
Places under 2,500.....	0.8	...	0.5
Other urban territory.....	15.1	...	6.9
Rural territory.....	26.1	37.8	34.5	43.5	44.9	48.3	63.5	70.9	79.7
Places of 1,000 to 2,500.....	3.0	2.4	4.7	3.8	4.9	5.5	7.7	6.0	4.7
Places under 1,000.....	1.1	1.3	2.2	2.3	3.4	5.1	6.0	5.6	5.4
Other rural territory.....	21.9	34.1	27.6	37.4	36.6	37.6	49.8	59.3	69.6
Cumulative summary:									
Places of 1,000,000 or more.....
Places of 500,000 or more.....
Places of 250,000 or more.....	11.4	11.4
Places of 100,000 or more.....	19.2	19.2	20.9	20.9	23.9	23.2
Places of 50,000 or more.....	27.5	27.5	26.3	26.3	27.1	23.2	14.8	7.7	...
Places of 25,000 or more.....	36.7	41.2	38.4	38.4	34.3	31.8	21.0	12.7	5.4
Places of 10,000 or more.....	45.7	52.2	46.4	45.2	43.3	38.0	24.4	18.4	15.0
Places of 5,000 or more.....	52.5	58.5	52.1	50.9	48.8	45.7	31.5	23.1	15.0
Places of 2,500 or more.....	58.1	62.2	58.0	56.5	55.1	51.7	36.5	29.1	20.3

Table 7.—POPULATION OF COUNTIES, BY CENSUS COUNTY DIVISIONS: 1960
["U" denotes an unincorporated place. Total population of a place located in 2 or more census county divisions appears in table 8]

Table with 8 columns: County and census county division, Population, County and census county division, Population, County and census county division, Population, County and census county division, Population. Rows list various Florida counties and their subdivisions with corresponding population figures.

A The revised population total for Ward Ridge is 45. The figures in the table includes population for an area misclassified as inside, rather than outside, the town limits. This error was discovered too late for correction in the detailed distributions. See other footnotes at end of table, p. 14.

Table 7.—POPULATION OF COUNTIES, BY CENSUS COUNTY DIVISIONS: 1960—Con.

["U" denotes an unincorporated place. Total population of a place located in 2 or more census county divisions appears in table 8]

County and census county division	Population	County and census county division	Population	County and census county division	Population	County and census county division	Population	
POLK COUNTY--Con.		ST. JOHNS COUNTY--Con.		SEMINOLE COUNTY--Con.		VOLUSIA COUNTY--Con.		
Lakeland div.....	41,350	St. Augustine div.....	14,734	Oviedo div.....	4,806	De Land North div.....	6,327	
Lakeland city ³⁸	41,350	St. Augustine city.....	14,734	Oviedo town.....	1,926	New Smyrna div.....	15,500	
Lakeland East-Highland City div.....	14,900	Tocoi-Picolata div.....	4,364	Sanford div.....	19,175	Edgewater town ⁴²	2,051	
Combee Settlement (U).....	2,697	ST. LUCIE COUNTY.....		39,294	Sanford city ⁴⁴	19,175	New Smyrna Beach city.....	8,781
Highland City (U).....	1,020	Fort Pierce div.....	25,256	Sanford East div.....	3,607	Oak Hill town.....	758	
Lake Hollows (U).....	3,172	Fort Pierce city ⁴¹	25,256	Midway-Canaan (U).....	1,897	North Peninsula div.....	3,800	
Lakeland North div.....	7,121	Fort Pierce North div.....	5,776	Sanford West div.....	9,017	North Peninsula (U).....	3,476	
Polk City town.....	203	Sunland Gardens (U).....	1,417	SUMNER COUNTY.....				
Lake Wales div.....	8,346	Fort Pierce South div.....	6,415	Sumter South div.....	5,791	Debarry (U).....	2,362	
Lake Wales city ³⁸	8,346	St. Lucie West div.....	1,847	Bushnell city.....	644	Lake Helen city.....	1,096	
Lake Wales North div.....	3,824	SANTA ROSA COUNTY.....		29,547	Center Hill city.....	529	Orange City town.....	1,598
Waverly (U) (pt.).....	275	Chumuckla-Pace div.....	6,095	Webster town.....	366	Ormond div.....	23,893	
Lake Wales South-Babson Park div.....	3,764	Gulf Breeze-Harold div.....	5,730	Wildwood div.....	6,078	Holly Hill city.....	4,182	
Highland Park Village.....	94	Jay-Berrydale div.....	4,518	Coleman city.....	921	Ormond Beach city ⁴⁸	8,698	
Hillcrest Heights town.....	138	Jay town ⁴²	672	Oxford town.....	287	Pierson-Seville div.....	3,329	
Mulberry div.....	8,706	Milton div.....	12,318	Wildwood city ⁴⁵	2,170	Pierson town.....	716	
Bradley Junction town.....	1,035	Milton town ⁴²	4,108	SUNANEE COUNTY.....				
Mulberry city ³⁸	2,922	Munson-McLellen div.....	886	Branford div.....	1,985	Seville city.....	623	
Winston div.....	10,812	SARASOTA COUNTY⁴³.....		76,895	Branford town.....	663	Port Orange div.....	7,018
Winston (U).....	3,323	Bee Ridge-Fruitville div.....	26,903	Dowling Park div.....	1,922	Port Orange city.....	1,801	
Winter Haven div.....	16,277	Bee Ridge (U).....	2,043	Live Oak div.....	8,927	South Daytona town ⁴⁸	1,954	
Winter Haven city ³⁸	16,277	Fruitville (U).....	2,131	Live Oak city ⁴⁶	6,544	South Peninsula div.....	4,280	
PUTNAM COUNTY.....		Hayden (U).....	5,471	McAlpin-Wellborn div.....	2,127	South Peninsula (U).....	3,741	
Crescent City div.....	5,059	Kensington Park (U).....	2,969	TAYLOR COUNTY.....				
Crescent City ³⁹	1,629	Longboat Key town (pt.) ⁴²	469	Perry North div.....	9,963	WAKULLA COUNTY⁴⁹.....		
Pomona Park town.....	516	Sunnyland (U).....	4,761	Perry city ⁴⁷	8,030	Wakulla County div.....	5,257	
Welaka town.....	526	Big Slough div.....	276	Perry South div.....	3,205	Sopchoppy city ⁴⁹	450	
East Palatka div.....	4,314	North Port Charlotte city ⁴²	178	UNION COUNTY.....				
East Palatka (U).....	1,133	Sarasota div.....	34,083	Lake Butler div.....	2,045	WASHINGTON COUNTY.....		
Florshome div.....	2,266	Sarasota city ⁴³	34,083	Lake Butler city.....	1,311	Caryville div.....	2,265	
Interlachen div.....	2,127	Venice North div.....	8,600	Raiford div.....	2,820	Caryville town.....	730	
Interlachen town.....	349	Hokomis Laurel (U).....	2,253	Worthington div.....	1,178	Chipley div.....	5,481	
Palatka div.....	11,028	Venice South div.....	7,033	VOLUSIA COUNTY.....				
Palatka city ³⁹	11,028	Englewood (U) (pt.).....	1,834	Daytona Beach div.....	37,395	Chipley town.....	3,159	
Palatka Rural div.....	7,418	Venice city ⁴³	3,444	Daytona Beach city ⁴⁸	37,395	Vernon div.....	3,503	
ST. JOHNS COUNTY.....		SEMINOLE COUNTY.....		54,947	De Land div.....	10,775	Vernon city.....	624
Hastings div.....	3,933	Altamonte Springs div.....	7,943	De Land city.....	10,775			
Hastings town.....	617	Altamonte Springs town.....	1,212					
Matanzas div.....	1,983	Casselberry-Longwood div.....	10,399					
St. Augustine Beach town ⁴⁰	396	Casselberry town.....	2,463					
North St. Johns div.....	5,020	Longwood town.....	1,689					
		North Orlando village ⁴⁴	609					

¹ ALACHUA.--Parts of Alachua County annexed to Columbia and Bradford Counties and parts of Bradford County annexed to Alachua County. Annexations to Alachua, Gainesville, and High Springs cities.

² BAKER.--Glen Saint Mary town incorporated since 1950; Annexations to Macclenny town.

³ BAY.--Incorporations since 1950: Bayview, Long Beach Resort, Panama City Beach, and West Panama City Beach cities and Cedar Grove and Edgewater Gulf Beach towns. Annexation to Panama city. Springfield town changed to city since 1950.

⁴ BRADFORD.--Part of Alachua County annexed to Bradford County and part of Bradford County annexed to Alachua County. Annexations to Lavety and Starke cities.

⁵ BREVARD.--Boundary between Brevard and Indian River Counties adjusted by Act of the Legislature in 1959. Annexations to Cocoa, Cocoa Beach, Eau Gallie, Melbourne, and Titusville cities. Cocoa Beach town changed to city since 1950. Indialantic, Melbourne Village, Palm Bay, Satellite Beach, West Melbourne, and Whispering Hills towns incorporated since 1950. Detachment from Rockledge city.

⁶ BROWARD.--Annexations to Danis, Fort Lauderdale, Hallandale, and Pompano Beach cities; Deerfield Beach town; and Wilton Manor village. Annexations to and detachments from Hollywood and Oakland Park cities. Incorporations since 1950: Cooper City, Lighthouse Point, Plantation, and Miramar cities; Fern Crest Village, Hollywood Ridge Farms, Lakeview, Lauderdale, Lazy Lake, Margate and Pembroke towns; and Pembroke Pines and Sea Ranch Lakes villages. Hacienda village not returned separately in 1950.

⁷ CHARLOTTE.--Cleveland town disincorporated prior to 1950; information received too late to exclude from tabulation. Annexations to Punta Gorda city.

⁸ CITRUS.--The part of Yanketown town in Citrus County detached and area reverted to the County.

⁹ CLAY.--Annexations to Keystone Heights town.

¹⁰ COLLIER.--Collier City town disincorporated since 1950. Naples and Everglades towns changed to cities since 1950. Detachment from Naples city.

¹¹ COLUMBIA.--Part of Alachua County annexed to Columbia County and part of Columbia County annexed to Alachua County.

¹² DADE.--Perrine city disincorporated since 1950. Annexations to Hialeah, Homestead, Miami, North Miami, North Miami Beach, and South Miami cities; El Portal, Miami Shores, and Virginia Gardens villages; Medley, Miami Springs, Sweetwater, and West Miami towns. Florida City and North Miami towns changed to cities since 1950. Part of Miami Beach city detached and area annexed to Miami city. Detachments from North Miami and North Miami Beach cities; Virginia Gardens village; and West Miami town. Hialeah Gardens town not returned separately in 1950.

¹³ DE SOTO.--Parts of Manatee and Sarasota Counties annexed to De Soto County. Detachment from Arcadia city.

¹⁴ DIXIE.--Annexation to Cross city town.

¹⁵ ESCAMBIA.--Annexations to Pensacola city.

¹⁶ FLAGLER.--Beverly Beach town incorporated since 1950. Bunnell town changed to city since 1950. Detachment from Bunnell city. Annexation to Flagler Beach town.

¹⁷ GADSDEN.--Annexations to Chattahoochee town and Quincy city.

¹⁸ GULF.--Ward Ridge town incorporated since 1950.

¹⁹ HERNANDO.--Annexation to Brooksville city.

²⁰ HILLSBOROUGH.--Annexations to Plant City, Tampa, and Temple Terrace cities.

²¹ INDIAN RIVER.--County boundary between Brevard and Indian River Counties adjusted by Act of the Legislature in 1959. Indian River Shores town incorporated since 1950. Annexations to Sebastian town and Vero Beach city.

²² JACKSON.--Annexations to Marianna and Graceville cities. Grand Ridge town incorporated since 1950.

²³ LAKE.--Annexations to Eustis and Leesburg cities. Tavares and Groveland towns changed to cities since 1950.

²⁴ LEE.--Annexation to and detachment from Fort Myers city.

²⁵ LEON.--Annexations to Tallahassee city.

²⁶ LEVY.--Cedar Key city returned in 1950 as Cedar Keys city. Inglis town incorporated since 1950. The part of Yanketown town in Citrus County detached since 1950. Annexations to Williston city and Yanketown town.

²⁷ LIBERTY.--Bristol city incorporated since 1950.

²⁸ MANATEE.--Part of Manatee County annexed to De Soto County. Bradenton Beach and Longboat Key towns incorporated since 1950. Annexations to Palmto city.

²⁹ MARION.--Annexations to McIntosh town and Ocala city.

³⁰ MARTIN.--Jupiter Island and Seawalls Point towns incorporated since 1950.

³¹ MONROE.--Annexations to Key West city. Key Colony Beach city incorporated since 1950.

³² NASSAU.--Boulogne city incorporated since 1950. Fernandina city and Fernandina Beach town consolidated and designated as Fernandina Beach city.

³³ OKALOOSA.--Annexations to Laurel Hill and Wilville towns; Crestview and Fort Walton Beach cities. Fort Walton town changed to Fort Walton Beach city since 1950. Cincio Bayou town incorporated since 1950. Detachment from Valparaiso city.

³⁴ ORANGE.--Annexations to Apopka, Maitland, Ocoee, Orlando, and Winter Park cities. Eatonville town reported as part of Maitland city in 1940 and 1950. Lake Maitland town changed to Maitland city since 1950. Belle Isle city reincorporated and annexed area since 1950.

³⁵ OSCEOLA.--Annexation to Kissimmee city.

³⁶ PALM BEACH.--Annexations to Colville, Lantana, Ocean Ridge, Riviera Beach, and South Bay towns and Belle Glade, Boca Raton, Boynton Beach, Delray Beach, and Lake Worth cities. Detachments from Greensboro City, Jupiter, and Manalapan towns and Lake Worth city. Atlantis, Haverhill, Hypoluxo, Juno Beach, Jupiter Inlet Colony, Lake Clarke Shores, Palm Beach Shores, and South Palm Beach towns; Golf, North Palm Beach, Palm Springs, Royal Palm Beach, and Tequesta villages; Palm Beach Gardens and University Park cities incorporated since 1950. Boca Raton town changed to city since 1950. Annexations to and detachments from West Palm Beach city.

³⁷ PINELLAS.--Belleair Beach, Belleair Shores, Indian Rocks Beach City, Kenneth City, North Redington Beach, and Redington Shores towns incorporated since 1950. Annexations to Clearwater, Dunedin, Gulfport, Largo, Madeira Beach, St. Petersburg, and Safety Harbor cities. Gulfport, Madeira Beach, and Pinellas Park towns changed to cities since 1950. Pass-A-Grille Beach town and St. Petersburg Beach city consolidated and designated as St. Petersburg Beach city. Boca Ciega, Sunshine Beach, and Treasure Island towns consolidated and designated as Treasure Island city. South Pasadena town changed from Corey town since 1950.

³⁸ POLK.--Annexations to Auburndale, Bartow, Haines City, Lakeland, Mulberry, and Winter Haven cities. Annexation to and detachment from Lake Wales city.

³⁹ PUTNAM.--Crescent City town changed to a city since 1950. Annexations to Palatka city.

⁴⁰ ST. JOHNS.--St. Augustine Beach town incorporated since 1950.

⁴¹ ST. LUCIE.--Annexation to and detachment from Fort Pierce city.

⁴² SANTA ROSA.--Annexations to Jay and Milton towns.

⁴³ SARASOTA.--Part of Sarasota County annexed to De Soto County. Longboat Key town and North Port Charlotte city incorporated since 1950. Annexations to Sarasota and Venice cities.

⁴⁴ SEMINOLE.--North Orlando village incorporated since 1950. Annexations to Sanford city.

⁴⁵ SUMNER.--Detachment from Wildwood city.

⁴⁶ SUNANEE.--Annexation to Live Oak city.

⁴⁷ TAYLOR.--Perry town changed to city since 1950. Annexations to Perry city.

⁴⁸ VOLUSIA.--Annexations to Daytona Beach city. Annexations to Edgewater and South Daytona towns. Ormond city changed to Ormond Beach city since 1950.

⁴⁹ WAKULLA.--St. Marks town disincorporated prior to 1950; information received too late to exclude from tabulation. Sopchoppy city incorporated since 1950.

⁵⁰ WALTON.--Annexations to De Funiak Springs town. Paxton village incorporated since 1950.

Number of Inhabitants

Table 8.—POPULATION OF ALL INCORPORATED PLACES AND OF UNINCORPORATED PLACES OF 1,000 OR MORE: 1940 TO 1960

["U" denotes an unincorporated place. Asterisk (*) denotes an incorporated place under 2,500 located in an urbanized area]

Place	County	1960	1950	1940	Place	County	1960	1950	1940
Alachua	Alachua	1,974	1,116	1,081	Deerfield Beach	Broward	9,573	2,088	1,850
Alford	Jackson	380	375	283	De Funik Springs	Walton	5,282	3,077	2,570
Altamonte Springs*	Seminole	1,212	858	551	De Land	Volusia	10,775	8,652	7,041
Altha	Calhoun	513	434	...	Delray Beach	Palm Beach	12,230	6,312	3,737
Anna Maria	Manatee	690	345	158	De Soto City	Highlands	245	220	131
Apalachicola	Franklin	3,089	3,222	3,268	Dundee	Polk	1,554	1,152	694
Apopka	Orange	1,578	2,254	1,312	Dunedin	Pinellas	8,444	3,202	1,758
Arcadia	De Soto	5,889	4,764	4,055	Dunnellon	Marion	1,079	1,110	1,066
Archer	Alachua	987	586	517	Eagle Lake	Polk	1,364	1,060	862
Astataula	Lake	357	255	153	East Palatka (U)	Putnam	1,133
Atlantic Beach	Duval	3,125	1,604	468	Estoville*	Orange	857
Atlantis	Palm Beach	2	Eau Gallie	Brevard	12,300	1,554	873
Auburndale	Polk	5,595	3,703	2,723	Edgewater	Volusia	2,051	837	477
Avon Park	Highlands	6,073	4,612	3,125	Edgewater Gulf Beach	Bay	70
Baldwin	Duval	1,272	1,048	1,002	Edgewood*	Orange	436	217	34
Bal Harbour*	Dade	727	224	...	Eloise (U)	Polk	3,256
Bartow	Polk	12,849	8,694	6,158	El Portal*	Dade	2,079	1,371	365
Bay Harbor Islands	Dade	1,249	296	...	Englewood (U)	(Charlotte)	2,877
Bayshore Gardens (U)	Manatee	2,297	Enslay (U)	Sarasota
Bayview	Bay	422	Esto	Escambia	1,826
Bee Ridge (U)	Sarasota	2,043	Eustis	Holmes	148	217	213
Bell	Gilchrist	136	108	183	Everglades	Lake	6,189	4,005	2,930
Bellamy*	Pinellas	2,456	961	218	Falmere	Collier	552	625	518
Belleair Beach*	Pinellas	503	Fernandina Beach	Indian River	732	649	643
Belleair Shores*	Pinellas	61	Fern Crest Village	Nassau	7,276	554	...
Belle Glade	Palm Beach	11,273	7,219	3,806	Flagler Beach	Broward	93
Belle Isle*	Orange	2,364	Flagler	Flagler	970	374	133
Belleview	Marion	864	595	423	Florida City	Dade	4,114	1,547	752
Bellglade Camp (U)	Palm Beach	1,058	1,497	...	Fort Lauderdale	Broward	83,648	36,328	17,996
Bend-South City (U)	Levy	1,168	Fort Meade	Polk	4,014	2,803	1,992
Beverly Beach	Flagler	9	Fort Myers	Lee	22,523	13,195	10,604
Biscayne Park	Dade	2,911	2,009	503	Fort Myers Beach (U)	Lee	2,463
Bithlo	Orange	148	50	79	Fort Pierce	St. Lucie	25,256	13,502	8,040
Blountstown	Calhoun	2,375	2,118	1,921	Fort Walton Beach	Okaloosa	12,147	2,463	...
Boca Raton	Palm Beach	6,961	992	723	Fort White	Columbia	425	329	317
Bonifay	Fl. West	2,222	3,252	1,924	Frostproof	Polk	2,664	2,329	1,704
Boulogne	Nassau	66	Fruitland Park	Lake	774	551	362
Bowling Green	Hardee	1,191	884	950	Fruitville (U)	Sarasota	2,131
Boynton Beach	Palm Beach	10,467	3,542	1,326	Gainesville	Alachua	29,701	26,861	13,757
Bradenton	Manatee	19,400	13,604	7,444	Gainesville East (U)	Alachua	2,393
Bradenton Beach	Manatee	1,125	Gainesville North (U)	Alachua	4,290
Bradenton South (U)	Manatee	3,500	Gainesville West (U)	Alachua	2,725
Bradley Junction	Polk	1,033	422	361	Gibsonville (U)	Hillsborough	1,673
Brandon (U)	Hillsborough	1,045	Gifford (U)	Indian River	3,509	1,459	...
Branford	Suwannee	683	793	684	Glen Ridge*	Palm Beach	226	126	...
Bristol	Liberty	64	Glen Saint Mary	Baker	329
Bronson	Levy	707	624	758	Golden Beach	Dade	413	156	83
Brook	Bradford	292	277	...	Golf	Palm Beach	35
Brockville	Bernando	3,481	1,818	1,607	Golfview*	Palm Beach	131	84	...
Brownsville (U)	Escambia	81,617	Goulds (U)	Dade	5,121
Bunnell	Flagler	1,060	1,341	1,030	Graceville	Jackson	2,307	1,638	1,181
Bushnell	Santer	664	536	676	Grand Ridge	Jackson	415
Callahan	Nassau	783	722	685	Greencross City*	Palm Beach	1,026	531	304
Campbellton	Jackson	309	307	311	Green Cove Springs	Clay	4,233	3,291	1,752
Cantonment (U)	Escambia	2,499	Greensboro	Gadsden	709	565	443
Carol City (U)	Dade	21,549	Greenville	Madison	1,318	1,163	1,114
Carrabelle	Franklin	1,160	970	1,019	Groves	Gadsden	647	385	...
Caryville	Washington	790	528	279	Groveland	Lake	1,747	1,028	411
Cassiberry*	Seminole	2,463	407	...	Gulfport	Pinellas	9,730	3,702	1,581
Cedar Grove	Bay	676	Gulf Stream*	Palm Beach	176	163	93
Cedar Hammock (U)	Manatee	3,089	1,101	...	Hacienda	Broward	125
Cedar Key ¹	Levy	648	900	988	Haines City	Polk	9,135	5,630	3,890
Center Hill	Santer	549	522	545	Hallandale	Broward	10,483	3,886	1,827
Century (U)	Escambia	2,050	1,350	...	Hampton	Bradford	340	386	478
Chattahoochee	Gadsden	9,699	8,473	7,110	Harlem (U)	Henry	1,256
Chiefland	Levy	1,599	843	572	Hastings	St. Johns	617	577	1,035
Chipley	Washington	4,199	2,959	2,167	Havana	Gadsden	2,090	1,634	1,221
Chosen (U)	Palm Beach	1,898	1,873	...	Haverhill	Palm Beach	442
Cinco Bayou	Okaloosa	643	Hawthorn	Alachua	1,167	1,058	741
Clearwater	Pinellas	35,653	19,581	10,136	Hayden (U)	Sarasota	5,471
Clermont	Lake	3,413	2,108	1,631	Hernando	Citrus	301	304	402
Clewiston	Henry	3,114	2,499	1,338	Hialeah	Dade	66,972	19,676	3,958
Cloud Lake*	Palm Beach	148	132	...	Hialeah Gardens	Dade	172	121	...
Cocoa	Brevard	17,294	4,245	3,098	Highland Beach*	Palm Beach	65	52	...
Cocoa Beach	Brevard	3,477	246	49	Highland City (U)	Polk	1,020
Cocoa West (U)	Brevard	3,975	Highland Park	Polk	94	52	75
Coleman	Santer	921	849	764	High Springs	Alachua	2,329	2,088	2,010
Combee Settlement (U)	Polk	2,497	Hillcrest Heights	Polk	138	91	96
Cooper City	Broward	550	Hillard	Nassau	1,075	607	...
Coral Gables	Dade	67,793	19,837	8,234	Hillsboro Beach*	Broward	437	84	...
Cottondale	Jackson	859	747	719	Holly Hill	Volusia	4,182	3,232	1,665
Crescent City	Putnam	1,129	1,393	1,124	Hollywood	Broward	35,237	14,351	6,239
Crestview	Okaloosa	2,063	2,252	2,252	Hollywood Ridge Farms*	Broward	108
Cross City	Dixie	1,867	1,522	1,869	Holmes Beach	Manatee	1,143	137	...
Crystal River	Citrus	1,023	1,026	927	Homesead	Dade	9,152	4,573	3,154
Cutler Ridge (U)	Dade	7,005	Hovey-in-the-Hills	Lake	402	188	203
Cypress	Jackson	245	262	212	Hypoluxo*	Palm Beach	114
Dade City	Polk	4,799	3,800	2,561	Immoklees (U)	Collier	3,224
Dania	Broward	7,065	4,540	2,902	Indiantonic	Brevard	1,653
Davenport	Polk	700	700	640	Indian Creek*	Dade	60	44	...
Daytona Beach	Volusia	37,395	30,187	22,384	Indian River Shores	Indian River	19
Debarry (U)	Volusia	2,362	Indian Rocks Beach*	Pinellas	1,940

¹ Returned in 1950 as Cedar Key city.

Table 8.—POPULATION OF ALL INCORPORATED PLACES AND OF UNINCORPORATED PLACES OF 1,000 OR MORE: 1940 TO 1960—Con.

["U" denotes an unincorporated place. Asterisk (*) denotes an incorporated place under 2,500 located in an urbanized area]

Place	County	1960	1950	1940	Place	County	1960	1950	1940
Indian Rocks Beach South Shore*	Pinellas	296	198	...	Naples	Collier	4,655	1,465	1,253
Indiantown (U)	Martin	1,411	Naranja (U)	Dade	2,509	...	1,363
Inglis	Levy	250	Neptune Beach	Duval	2,868	1,767	1,363
Interlachen	Putnam	349	297	251	Newberry	Alachua	1,105	673	725
Inverness	Citrus	1,878	1,471	1,075	New Port Richey	Fasco	3,520	1,512	920
Jacksonville	Duval	201,030	204,517	173,065	New Smyrna Beach	Volusia	8,781	5,775	4,402
Jacksonville Beach	Duval	12,049	6,430	3,566	Niceville	Okaloosa	4,517	2,497	948
Jasper	Hamilton	2,103	2,327	1,722	North Bay*	Dade	2,006	198	...
Jay	Santa Rosa	672	547	...	North Miami	Dade	28,708	10,734	1,973
Jennings	Hamilton	516	549	499	North Miami Beach	Dade	21,405	2,129	871
Juno Beach	Brevard	1,484	North Orlando	Seminole	609
Jupiter	Palm Beach	249	North Palm Beach	Palm Beach	2,684
Jupiter Inlet Colony	Palm Beach	1,058	313	215	North Peninsula (U)	Volusia	3,476
Jupiter Island	Palm Beach	242	North Port Charlotte	Sarasota	178
Kenneth City*	Pinellas	2,114	North Redington Beach*	Pinellas	346
Kensington Park (U)	Sarasota	2,969	Oak Hill	Volusia	758	683	509
Key Colony Beach	Monroe	66	Oakland	Orange	821	548	518
Keystone Heights	Clay	655	307	145	Oakland Park	Broward	5,331	1,295	815
Key West	Monroe	33,956	26,433	12,927	Coala	Marion	13,598	11,741	8,986
Kissimmee	Osceola	6,845	4,310	3,225	Ocean Ridge*	Palm Beach	209	67	37
La Belle	Hendry	1,262	945	637	Oceanway (U)	Duval	1,271
Lacoochee (U)	Pasco	1,523	1,792	...	Occoee	Orange	2,628	1,370	702
La Crosse	Alachua	165	146	192	Oksechobee	Oksechobee	2,947	1,849	1,658
Lady Lake	Lake	335	331	309	Oldsmar	Pinellas	878	345	315
Lake Alfred	Polk	2,191	1,270	920	Ona	Hardee	134	89	77
Lake Butler	Union	1,311	1,040	923	Oneco (U)	Manatee	1,530
Lake City	Columbia	9,465	7,571	5,836	Opalocka	Dade	9,810	5,271	497
Lake Clarke Shores*	Palm Beach	1,297	Orange City	Volusia	1,598	797	489
Lake Hamilton	Polk	930	604	344	Orange Park	Clay	2,624	1,502	668
Lake Helen	Volusia	1,096	926	587	Orlando	Orange	88,135	52,367	36,736
Lake Holloway (U)	Polk	3,172	Ormond Beach ¹	Volusia	8,658	3,418	1,914
Lakeland	Polk	41,350	30,631	22,068	Oviedo	Seminole	1,926	1,601	1,356
Lake Park	Palm Beach	3,589	489	379	Oxford	Sumter	287	304	305
Lake Placid	Highlands	1,007	417	340	Pahokee	Palm Beach	4,709	4,472	4,766
Lakeview	Broward	20	Palatka	Putnam	11,028	9,176	7,140
Lake Wales	Polk	8,346	6,821	5,024	Palm Bay	Brevard	2,808
Lake Worth	Palm Beach	20,758	11,777	7,408	Palm Beach	Palm Beach	6,055	3,886	3,747
Lantana	Palm Beach	5,021	773	234	Palm Beach Gardens	Palm Beach	1
Largo	Pinellas	5,302	1,547	1,031	Palm Beach Shores*	Palm Beach	885
Lauderdale-by-the-Sea*	Broward	1,327	234	...	Palmetto	Manatee	5,556	4,103	3,491
Lauderhill	Broward	132	Palm Springs	Palm Beach	2,503
Laurel Hill	Okaloosa	411	327	350	Panama City	Bay	33,275	25,814	11,610
Levley	Bradford	623	576	427	Panama City Beach	Bay	36
Lazy Lake*	Broward	49	Parker (U)	Bay	2,669
Lee	Madison	243	228	258	Paxton	Walton	215
Leesburg	Lake	11,172	7,395	4,687	Pembroke*	Broward	569
Leisure City (U)	Dade	3,001	Pembroke Pines*	Broward	1,429
Lighthouse Point*	Broward	2,453	Penny Farms	Clay	545	445	370
Live Oak	Suwannee	6,544	4,064	3,427	Pennsico	Dade	117	133	...
Long Beach Resort	Bay	66	Pensacola	Escambia	56,752	43,479	37,449
Longboat Key	Manatee	1,000	Perrine (U)	Dade	6,424	2,859	...
Longwood	Sarasota	1,689	717	406	Perry	Taylor	8,030	2,797	2,668
Lynn Haven	Bay	3,078	1,787	1,246	Pierson	Volusia	716	657	541
Macclenny	Baker	2,671	1,177	771	Pinellas Park	Pinellas	10,848	2,924	691
McIntosh	Marion	258	247	397	Plantation	Broward	4,772
Madeira Beach	Pinellas	3,943	916	...	Plant City	Hillsborough	15,711	9,230	7,491
Madison	Madison	3,239	3,150	2,730	Polk City	Polk	203	171	195
Maitland	Orange	3,570	889	463	Pomona Park	Putnam	516	443	316
Malone	Jackson	661	521	442	Pompano Beach	Broward	15,992	5,682	4,427
Manalapan*	Palm Beach	62	54	40	Port Charlotte (U)	Charlotte	3,197
Mangonia Park*	Palm Beach	594	348	...	Port Orange	Volusia	1,801	1,201	662
Margate	Broward	2,646	Port Richey	Fasco	1,931	376	134
Marianna	Jackson	7,152	5,845	5,079	Port St. Joe	Gulf	4,217	2,752	2,393
Marineland	Flagler	9	9	...	Port Tampa*	Hillsborough	1,764	1,497	1,124
Mary Esther	Okaloosa	780	332	...	Princeton (U)	Dade	1,719
Mascotte	Lake	702	440	239	Punta Gorda	Charlotte	3,157	1,915	1,889
Mayo	Lafayette	687	679	915	Quincy	Gadsden	8,874	6,505	3,888
Medley	Dade	112	106	...	Raddick	Marion	594	433	392
Melbourne	Brevard	11,982	4,223	2,622	Redington Beach*	Pinellas	1,368	384	...
Melbourne Beach	Brevard	1,004	230	90	Redington Shores*	Pinellas	917
Melbourne Village	Brevard	458	Richmond Heights (U)	Dade	4,311
Memphis (U)	Manatee	2,647	Riviera Beach	Palm Beach	13,046	4,065	1,981
Merritt Island (U)	Brevard	3,554	Rockledge	Brevard	3,481	1,347	725
Miami	Dade	291,688	249,276	172,172	Rosedale (U)	Manatee	4,085
Miami Beach	Dade	63,145	46,282	28,012	Royal Palm Beach	Palm Beach	11
Miami Shores	Dade	8,865	5,086	1,956	Ruskin (U)	Hillsborough	1,894
Miami Springs	Dade	11,229	5,108	898	Safety Harbor*	Pinellas	1,787	894	694
Micanopy	Alachua	658	612	720	St. Augustine	St. Johns	14,734	13,555	12,090
Midway-Canaan (U)	Seminole	1,897	1,830	...	St. Augustine Beach	St. Johns	396
Milton	Santa Rosa	4,108	2,040	1,851	St. Cloud	Osceola	4,353	3,001	2,042
Mims (U)	Brevard	1,307	St. Leo	Fasco	278	261	211
Mimicoia	Lake	684	399	269	St. Petersburg	Pinellas	181,298	96,738	60,812
Miramar	Broward	5,485	St. Petersburg Beach	Pinellas	6,268	722	...
Monticello	Jefferson	2,490	2,264	2,042	Samoset (U)	Manatee	4,824	1,617	...
Montverde	Lake	374	293	312	San Antonio	Pasco	479	286	267
Moore Haven	Glades	790	636	831	Sanford	Seminole	19,175	11,935	10,217
Mount Dora	Lake	3,756	3,028	1,880	Sarasota	Sarasota	34,083	18,896	11,141
Mulberry	Polk	2,922	2,024	1,502	Satellite Beach	Brevard	825
Nokomis Laurel (U)	Sarasota	2,253	Sea Ranch Lakes*	Broward	170
					Sebastian	Indian River	698	376	425
					Sebring	Highlands	6,939	5,006	3,155
					Seville	Volusia	623	427	515

¹ Changed from Ormond since 1950.

Table 8.—POPULATION OF ALL INCORPORATED PLACES AND OF UNINCORPORATED PLACES OF 1,000 OR MORE: 1940 TO 1960—Con.

["U" denotes an unincorporated place. Asterisk (*) denotes an incorporated place under 2,500 located in an urbanized area]

Place	County	1960	1950	1940	Place	County	1960	1950	1940
Sewalls Point.....	Martin.....	151	Venice.....	Sarasota.....	3,444	727	507
Shalimar.....	Ocala.....	754	694	...	Vernon.....	Washington.....	624	610	539
Sneads.....	Jackson.....	1,399	1,074	727	Vero Beach.....	Indian River.....	8,849	4,746	3,050
Solana (U).....	Charlotte.....	1,309	Virginia Gardens*.....	Dade.....	2,159	235	...
Sopchoppy.....	Wekulla.....	450	Wahnetta (U).....	Polk.....	1,796
South Apopka (U).....	Orange.....	2,484	Waldo.....	Alachua.....	735	647	567
South Bay.....	Palm Beach.....	1,631	1,050	...	Ward Ridge.....	Gulf.....	41,886
South Daytona.....	Volusia.....	1,994	692	571	Warrington (U).....	Escambia.....	16,752	13,570	...
South Flomaton.....	Escambia.....	462	395	...	Watertown (U).....	Columbia.....	2,109	1,473	...
South Miami.....	Dade.....	9,846	4,809	2,408	Wauchula.....	Hardee.....	3,411	2,872	2,710
South Palm Beach*.....	Palm Beach.....	113	Waverly (U).....	Polk.....	1,160
South Pasadena.....	Pinellas.....	651	23	...	Webster.....	Sumter.....	366	569	454
South Peninsula (U).....	Volusia.....	3,741	Welaka.....	Putnam.....	526	459	457
Springfield.....	Bay.....	4,628	1,084	1,188	West End (U).....	Marion.....	3,124	1,662	...
Starke.....	Bradford.....	4,806	2,944	1,480	West Melbourne.....	Brevard.....	2,266
Stuart.....	Martin.....	4,791	2,912	2,438	West Miami.....	Dade.....	5,296	4,043	...
Sunland Gardens (U).....	St. Lucie.....	1,417	West Palm Beach.....	Palm Beach.....	56,208	43,162	33,693
Sunnyland (U).....	Sarasota.....	4,761	West Panama City Beach.....	Bay.....	617
Sunrise.....	Dade.....	3,157	1,852	295	West Winter Haven (U).....	Polk.....	5,050	2,326	...
Sweetwater.....	Dade.....	645	230	...	Westwood Lakes (U).....	Dade.....	22,517
Sylvan Shores (U).....	Lake.....	1,214	Wewahatchka.....	Gulf.....	1,436	1,289	1,022
Taft (U).....	Orange.....	1,214	Whispering Hills.....	Brevard.....	834
Tallahassee.....	Leon.....	48,174	27,237	16,240	White Springs.....	Hamilton.....	633	700	600
Tampa.....	Hillsborough.....	274,970	124,681	108,391	Wildwood.....	Sumter.....	2,170	2,019	1,346
Tarpon Springs.....	Pinellas.....	6,768	4,323	3,402	Williston.....	Levy.....	1,582	1,323	890
Tavares.....	Lake.....	2,724	1,763	1,119	Wilton Manor.....	Broward.....	8,257	883	...
Temple Terrace.....	Hillsborough.....	3,812	433	215	Wimauma.....	Hillsborough.....	583	440	557
Tequesta.....	Palm Beach.....	199	Windermere.....	Orange.....	576	317	163
Tice (U).....	Lee.....	4,377	1,133	...	Winston (U).....	Polk.....	3,323	1,870	...
Titusville.....	Brevard.....	6,410	2,604	2,220	Winter Garden.....	Orange.....	5,513	3,503	3,060
Trailer Estates (U).....	Manatee.....	1,562	Winter Haven.....	Polk.....	16,277	8,605	6,199
Treasure Island.....	Pinellas.....	3,506	75	...	Winter Park.....	Orange.....	17,162	8,250	4,715
Trenton.....	Gilchrist.....	941	904	773	Yankeetown.....	Levy.....	425	322	255
Umatilla.....	Lake.....	1,717	1,312	1,149	Zephyrhills.....	Pasco.....	2,887	1,826	1,252
University Park.....	Palm Beach.....	13	Zolfo Springs.....	Hardee.....	838	334	223
Valparaiso.....	Ocala.....	5,975	1,047	221					

4 The revised population total for Ward Ridge is 45. The figure in the table includes population for an area misclassified as inside, rather than outside, the town limits. This error was discovered too late for correction in the detailed distributions.

Table 9.—1960 POPULATION OF AREAS ANNEXED BETWEEN 1950 AND 1960 BY INCORPORATED PLACES HAVING 2,500 INHABITANTS OR MORE IN 1950

[Minus sign (-) denotes decrease]

Incorporated place	1960 population			1950 population, total	Increase, 1950 to 1960, in 1950 area	Incorporated place	1960 population			1950 population, total	Increase, 1950 to 1960, in 1950 area
	Total	In 1950 area	In annexed area				Total	In 1950 area	In annexed area		
Auburndale.....	5,995	5,523	72	3,763	1,760	Marianna.....	7,152	6,812	340	5,845	967
Bartow.....	12,849	11,949	900	8,694	3,255	Melbourne.....	11,982	10,511	1,471	4,223	6,288
Belle Glade.....	11,273	11,055	218	7,219	3,836	Miami.....	291,688	291,680	8	249,276	42,404
Boynton Beach.....	10,467	9,713	754	2,542	7,271	Miami Shores.....	8,865	8,721	144	5,086	3,635
Chattahoochee.....	9,699	9,184	515	8,473	711	Miami Springs.....	11,229	7,838	3,391	5,108	2,730
Clearwater.....	34,653	28,347	6,306	15,581	12,766	North Miami.....	28,708	25,778	2,930	10,734	15,044
Cocoa.....	12,294	10,766	1,528	4,245	6,521	Ocala.....	13,598	12,609	989	11,741	868
Crestview.....	7,467	7,080	387	5,003	2,077	Orlando.....	88,135	69,634	18,501	52,367	17,267
Dania.....	7,065	6,858	207	4,540	2,318	Palatka.....	11,028	10,777	251	9,176	1,601
Daytona Beach.....	37,395	37,378	17	30,187	7,191	Palmetto.....	3,556	5,556	...	4,103	1,453
De Funiak Springs.....	5,282	4,108	1,174	3,077	1,031	Panama City.....	33,275	33,022	253	25,814	7,208
Delray Beach.....	12,230	10,925	1,305	6,312	4,613	Pensacola.....	56,752	43,609	13,143	43,479	130
Dunedin.....	8,444	6,747	1,697	3,202	3,545	Perry.....	8,030	3,388	4,642	2,797	591
Eustis.....	6,189	5,814	375	4,005	1,809	Plant City.....	15,711	11,029	4,682	9,230	1,799
Fort Lauderdale.....	83,648	77,008	6,640	36,328	40,680	Pompano Beach.....	15,992	13,249	2,743	5,682	7,567
Fort Myers.....	22,523	22,016	507	13,195	8,821	Quincy.....	8,874	7,563	1,311	6,505	1,058
Fort Pierce.....	25,256	24,285	971	13,502	10,783	Riviera Beach.....	13,046	12,655	391	4,065	8,590
Gainesville.....	29,701	28,500	1,201	26,861	1,639	St. Petersburg.....	181,298	180,682	616	96,738	83,944
Gulfport.....	9,730	9,730	...	3,702	6,028	Sanford.....	19,175	16,433	2,742	11,935	4,498
Haines City.....	9,135	9,025	110	5,630	3,395	Sarasota.....	34,083	34,034	49	18,896	15,138
Hallandale.....	10,483	10,402	81	3,886	6,516	South Miami.....	9,846	9,655	191	4,809	4,846
Hialeah.....	66,972	57,087	9,885	19,676	37,411	Starke.....	4,806	3,317	1,489	2,944	373
Hollywood.....	35,237	34,035	1,202	14,351	19,684	Tallahassee.....	48,174	27,832	20,342	27,237	595
Homestead.....	9,152	7,798	1,354	4,573	3,225	Tampa.....	274,970	134,639	140,331	124,681	9,958
Key West.....	33,956	31,402	2,554	26,433	4,969	Titusville.....	6,410	5,310	1,100	2,604	2,706
Kissimmee.....	6,845	6,459	386	4,310	2,149	Vero Beach.....	8,849	8,820	29	4,746	4,074
Lakeland.....	41,350	40,095	1,255	30,851	9,244	West Miami.....	5,296	5,188	108	4,043	1,145
Lake Wales.....	8,346	8,346	...	6,821	1,525	West Palm Beach.....	56,208	56,208	...	43,162	13,046
Lake Worth.....	20,758	20,617	141	11,777	8,840	Winter Haven.....	16,277	9,990	6,287	8,605	1,385
Leesburg.....	11,172	10,876	296	7,395	3,481	Winter Park.....	17,162	13,971	3,191	8,250	5,721
Live Oak.....	6,544	4,266	2,278	4,064	202						

Table 10.—POPULATION OF URBANIZED AREAS: 1960 AND 1950

Area	1960	1950	Area	1960	1950
FORT LAUDERDALE-HOLLYWOOD (FLA.) URBANIZED AREA			MIAMI (FLA.) URBANIZED AREA—Con.		
The area.....	319,951	(1)	Dade County (part)—Con.		
In central cities.....	118,885	...	Northeast Dade division (part).....	27,732	...
Fort Lauderdale.....	83,648	...	Bal Harbour village.....	727	224
Hollywood.....	35,237	...	Bay Harbour Islands town.....	3,249	296
Outside central cities.....	201,066	...	Indian Creek village.....	60	44
The area includes the following census county divisions and parts of census county divisions:			Surfside town.....	3,157	1,852
Broward County (part).....	319,951	...	North Miami division.....	28,708	...
Dania division (part).....	18,767	...	North Miami city.....	28,708	10,734
Dania city.....	7,065	...	North Miami Beach division.....	24,614	...
Davie division (part).....	2,290	...	North Miami Beach city.....	21,405	2,129
Deerfield Beach division (part).....	28,498	...	Northwest Dade division (part).....	36,298	...
Deerfield Beach town.....	9,573	...	Carol city (U).....	21,749	(4)
Hillsboro Beach town.....	4,37	...	North Westside division (part).....	2,071	...
Lighthouse Point city.....	2,453	...	Opa-Locka division (part).....	28,073	...
Fort Lauderdale division.....	83,648	...	Opa-Locka city.....	9,810	5,271
Fort Lauderdale city.....	83,648	...	Palm Springs division (part).....	842	...
Hallandale division (part).....	35,189	...	South Miami division.....	25,065	...
Hallandale city.....	10,483	...	South Miami city.....	9,846	4,809
Hollywood Ridge Farms town.....	108	...	South Westside division (part).....	42,719	...
Miramar city.....	5,485	...	Westwood Lakes (U).....	22,517	(4)
Pembroke town.....	569	...	West Miami division.....	24,981	...
Hollywood division.....	35,237	...	West Miami town.....	5,296	4,043
Hollywood city.....	35,237	...			
Hollywood West division (part).....	29,736	...	ORLANDO (FLA.) URBANIZED AREA		
Pembroke Pines village.....	1,429	...	The area.....	200,995	73,163
Oakland Park division (part).....	42,176	...	Orlando city.....	88,135	52,367
Lauderdale-by-the-Sea town.....	1,327	...	Outside central city.....	112,860	20,796
Lazy Lake town.....	49	...	The area includes the following census county divisions and parts of census county divisions:		
Oakland Park city.....	5,331	...	Orange County (part).....	193,215	273,163
Sea Ranch Lakes village.....	170	...	Azalea Park division (part).....	12,604	...
Wilton Manor village.....	8,257	...	Killarney-Fairview Shores division (part).....	14,650	...
Plantation-Melrose Park division.....	32,418	...	Lake Maitland division (part).....	5,639	...
Plantation city.....	4,772	...	Eatonville town.....	857	...
Pompano Beach division.....	15,992	...	Maitland city.....	3,570	(3)
Pompano Beach city.....	15,992	...	Lochhart division (part).....	1,915	...
			Orlando division.....	90,362	...
JACKSONVILLE (FLA.) URBANIZED AREA			Orlando city.....	88,135	52,367
The area.....	372,569	242,909	Orlando South division (part).....	19,264	...
Jacksonville city.....	201,030	204,517	Pinecastle division (part).....	9,200	...
Outside central city.....	171,539	38,392	Belle Isle city.....	2,344	(3)
The area includes the following census county divisions and parts of census county divisions:			Edgewood town.....	436	(3)
Clay County (part).....	2,624	21,502	Pine Hills division (part).....	10,286	...
Orange Park division (part).....	2,624	...	Taft division (part).....	2,905	...
Orange Park town.....	2,624	1,502	Washington Shores division (part).....	4,867	...
Duval County (part).....	369,945	241,407	Windermere division (part).....	4,332	...
Arlington division (part).....	20,394	...	Winter Park division.....	17,191	...
Cedar Hill division (part).....	14,994	...	Winter Park city.....	17,162	8,250
Dewey Park-Venetia division (part).....	12,348	...	Seminole County (part).....	7,780	(3)
Dinamore division (part).....	6,143	...	Altamonte Springs division (part).....	2,019	...
Jacksonville division.....	201,030	...	Altamonte Springs town.....	1,212	...
Jacksonville city.....	201,030	204,517	Casselberry-Longwood division (part).....	5,761	...
Lake Forest-Riverview division (part).....	32,751	...	Casselberry town.....	2,463	...
Lake Shore division (part).....	10,083	...			
Murietta division (part).....	13,854	...	PENSACOLA (FLA.) URBANIZED AREA		
Pottsbury Creek division (part).....	30,931	...	The area.....	128,049	(1)
San Jose division (part).....	16,898	...	Pensacola city.....	56,752	...
Southside Estates division (part).....	5,865	...	Outside central city.....	71,297	...
Wescomet division (part).....	4,654	...	The area includes the following census county divisions and parts of census county divisions:		
			Escambia County (part).....	128,049	...
MIAMI (FLA.) URBANIZED AREA			Ensley division (part).....	3,840	...
The area.....	852,705	458,647	Ferry Pass division (part).....	4,230	...
Miami city.....	291,688	249,276	Goulding division.....	25,504	...
Outside central city.....	561,017	209,371	Brownsville (U) (part).....	18,498	...
The area includes the following census county divisions and parts of census county divisions:			Pensacola division.....	56,752	...
Dade County (part).....	852,705	2458,647	Pensacola city.....	56,752	...
Airport division.....	3,970	...	Warrington division (part).....	16,752	...
Allapattah division.....	23,429	...	Warrington (U).....	16,752	...
Corn Gables division.....	37,276	...	West Pensacola division (part).....	20,971	...
Corn Gables city.....	34,793	19,837	Brownsville (U) (part).....	19,919	...
Hialeah division.....	68,608	...			
Hialeah city.....	66,972	19,676	ST. PETERSBURG (FLA.) URBANIZED AREA		
Kendall-Perrine division (part).....	15,092	...	The area.....	324,842	114,596
Key Biscayne division (part).....	2,996	...	St. Petersburg city.....	181,298	96,738
Little River division.....	32,151	...	Outside central city.....	143,544	17,858
Miami division.....	291,688	...	The area includes the following census county divisions and parts of census county divisions:		
Miami city.....	291,688	249,276	Pinellas County (part).....	324,842	2114,596
Miami Beach division.....	63,159	...	Bayou division (part).....	9,429	...
Miami Beach city.....	19,394	46,282	Belleair-Largo division (part).....	22,424	...
Miami Springs division.....	13,229	...	Belleair town.....	2,456	(3)
Miami Springs town.....	2,159	5,108	Belleair Beach town.....	563	(5)
Virginia Gardens village.....	25,464	(3)	Belleair Shores town.....	61	(5)
Midway West division.....	29,375	...	Indian Rocks Beach city.....	1,940	(5)
North Bay division.....	2,911	...	Largo city.....	5,302	(3)
Biscayne Park village.....	1,371	2,009			
El Portal village.....	8,865	1,371			
Miami Shores village.....	2,006	5,086			
North Bay village.....	2,006	198			

1 There were no urbanized areas delineated for Fort Lauderdale-Hollywood and Pensacola for the 1950 Census.

2 County returned by commissioner's district in 1950; data by census county divisions not available.

3 Not in area in 1950.

4 There were no unincorporated places delineated in urbanized areas in the 1950 Census.

5 Incorporated since 1950.

Table 10.—POPULATION OF URBANIZED AREAS: 1960 AND 1950—Con.

Area	1960	1950	Area	1960	1950
ST. PETERSBURG (FLA.) URBANIZED AREA—Con.			WEST PALM BEACH (FLA.) URBANIZED AREA		
Pinellas County (part)—Con.			The area.....	172,835	(*)
Boca Ciega division (part).....	18,414	(1)	West Palm Beach city.....	56,208	...
Indian Rocks Beach South Shore town.....	296	(1)	Outside central city.....	116,627	...
Madiera Beach city.....	3,943	(2)	The area includes the following census county divisions and parts of census county divisions:		
North Redington Beach town.....	346	(1)	Palm Beach County (part).....	172,835	...
Redington Beach town.....	1,368	(2)	Airport division (part).....	15,082	...
Redington Shores town.....	917	(2)	Cloud Lake town.....	146	...
Clearwater division.....	35,178	(1)	Glen Ridge town.....	226	...
Clearwater city.....	34,653	(1)	Golfview town.....	131	...
Dunedin division (part).....	13,568	(1)	Mangonia Park town.....	594	...
Dunedin city.....	8,444	(1)	Boca Raton division (part).....	7,524	...
Lealman division.....	18,989	(2)	Boca Raton city.....	6,561	...
Kenneth City town.....	2,114	(2)	Highland Beach town.....	65	...
Lower Boca Ciega division (part).....	9,730	(1)	Boynton Beach division.....	10,653	...
Gulfport city.....	9,730	(1)	Boynton Beach city.....	10,447	...
Pinellas Park division (part).....	10,848	...	Boynton-Delray Beach West division (part).....	1,496	...
Pinellas Park city.....	10,848	2,924	Gulf Stream town.....	176	...
Safety Harbor division (part).....	2,359	(1)	Ocean Ridge town.....	209	...
Safety Harbor city.....	1,787	(1)	Delray Beach division.....	13,646	...
St. Petersburg division.....	181,298	...	Delray Beach city.....	12,230	...
St. Petersburg city.....	181,298	96,738	Lake Park division (part).....	6,656	...
Tarpon Springs division (part).....	2,605	...	Lake Park town.....	3,529	...
TAMPA (FLA.) URBANIZED AREA			Lake Park village.....	3,624	...
The area.....	301,790	179,335	Lake Worth division.....	20,758	...
Tampa city.....	274,970	124,681	Lake Worth city.....	20,758	...
Outside central city.....	26,820	54,654	Lake Worth West division (part).....	12,559	...
The area includes the following census county divisions and parts of census county divisions:			Greenacres City town.....	1,022	...
Hillsborough County (part).....	301,790	3179,335	Lake Clarke Shores town.....	1,257	...
Lutz-Lake Magdalene division (part).....	5,022	...	Palm Springs village.....	2,503	...
Orient Park-Seffner division (part).....	737	...	Lantana division (part).....	8,207	...
Palm River-East Tampa division (part).....	4,739	...	Hypoluxo town.....	134	...
Port Tampa division (part).....	1,764	...	Lantana town.....	5,021	...
Port Tampa city.....	1,764	1,497	Manalapan town.....	62	...
Tampa division.....	274,970	...	South Palm Beach town.....	113	...
Tampa city.....	274,970	124,681	Palm Beach division.....	6,055	...
Tampa West division (part).....	5,965	...	Palm Beach town.....	6,055	...
Temple Terrace division (part).....	7,452	(1)	Riviera Beach division.....	13,542	...
Temple Terrace city.....	3,812	(1)	Palm Beach Shores town.....	835	...
Thonotosassa division (part).....	1,141	...	Riviera Beach town.....	13,046	...
			Palm Beach Shores city.....	56,208	...
			West Palm Beach division.....	56,208	...
			West Palm Beach city.....	56,208	...

Not in area in 1950.
 2 Incorporated since 1950.
 3 County returned by commissioner's district in 1950; data by census county divisions not available.
 4 There was no urbanized area delineated for West Palm Beach for the 1950 Census.

Table 11.—POPULATION OF STANDARD METROPOLITAN STATISTICAL AREAS: 1960 AND 1950

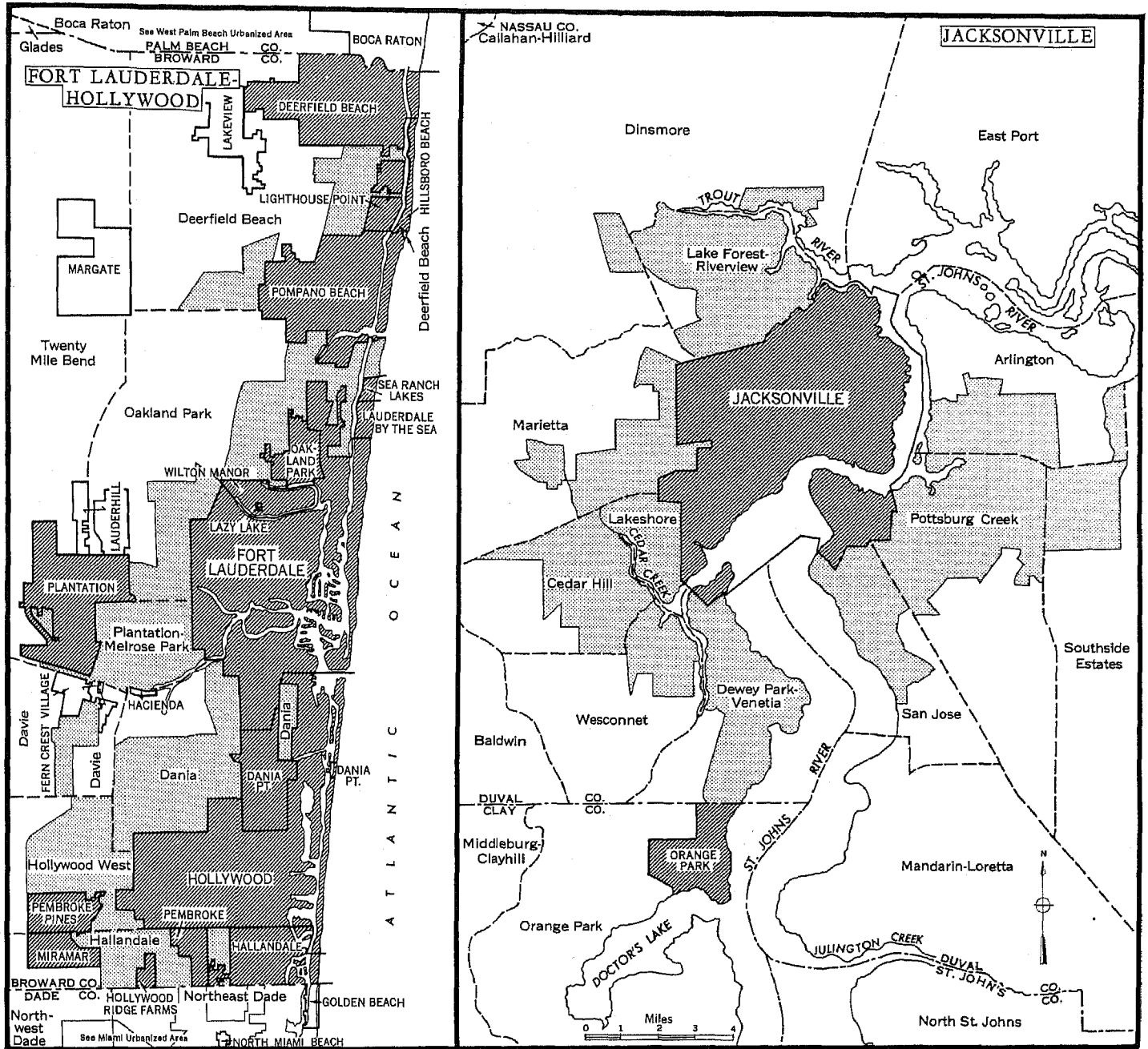
[Data relate to areas as defined for 1960. Minus sign (-) denotes decrease]

Standard metropolitan statistical area, central city, and other component areas	1960	1950	Increase		Standard metropolitan statistical area, central city, and other component areas	1960	1950	Increase	
			Number	Percent				Number	Percent
FORT LAUDERDALE-HOLLYWOOD, FLA. (Broward County)					PENSACOLA, FLA.				
Total.....	333,946	83,933	250,013	297.9	Total.....	203,376	131,260	72,116	54.9
In central cities.....	118,885	50,679	68,206	134.6	Pensacola city.....	56,752	43,479	13,273	30.5
Fort Lauderdale.....	83,648	36,328	47,320	130.3	Outside central city.....	146,624	87,781	58,843	67.0
Hollywood.....	35,237	14,351	20,886	145.5	Escambia County.....	173,829	112,706	61,123	54.2
Outside central cities.....	215,061	33,254	181,807	546.7	Santa Rosa County.....	29,547	18,554	10,993	59.2
JACKSONVILLE, FLA. (Duval County)					TAMPA-ST. PETERSBURG, FLA.				
Total.....	455,411	304,029	151,382	49.8	Total.....	772,453	409,143	363,310	88.2
Jacksonville city.....	201,030	204,517	-3,487	-1.7	In central cities.....	456,268	221,419	234,849	106.1
Outside central city.....	254,381	99,512	154,869	155.6	Tampa.....	274,970	124,681	150,289	120.5
					St. Petersburg.....	181,298	96,738	84,560	87.4
					Outside central cities.....	316,185	187,724	128,461	68.4
MIAMI, FLA. (Dade County)					HILLSBOROUGH COUNTY, FLA.				
Total.....	935,047	495,084	439,963	89.9	Hillsborough County.....	399,788	249,894	149,894	59.2
Miami city.....	291,688	249,276	42,412	17.0	Pinellas County.....	374,665	199,249	215,416	135.3
Outside central city.....	643,359	245,808	397,551	161.7					
ORLANDO, FLA.					WEST PALM BEACH, FLA. (Palm Beach County)				
Total.....	318,487	141,833	176,654	124.6	Total.....	228,106	114,682	113,424	98.9
Orlando city.....	88,135	52,367	35,768	68.3	West Palm Beach city.....	56,208	43,162	13,046	30.2
Outside central city.....	230,352	89,466	140,886	157.5	Outside central city.....	171,898	71,526	100,372	140.3
Orange County.....	263,540	114,950	148,590	129.3					
Seminole County.....	54,947	26,883	28,064	104.4					

Table 12.—POPULATION OF THE STATE AND OF STANDARD METROPOLITAN STATISTICAL AREAS, BY TYPE OF RESIDENCE: 1960

Metropolitan-nonmetropolitan residence	Total	Urban			Rural		
		Total	Central city or cities	Other urban territory	Total	Places of 1,000 to 2,500	Other rural territory
The State.....	4,951,560	3,661,383	1,268,966	2,392,417	1,290,177	147,159	1,143,018
In standard metropolitan statistical areas.....	3,246,826	2,816,674	1,268,966	1,547,708	430,152	31,890	398,862
Fort Lauderdale-Hollywood.....	333,946	322,597	118,885	203,712	11,349	...	11,349
Jacksonville.....	455,411	387,987	201,030	186,987	67,424	2,543	64,881
Miami.....	935,047	894,342	291,688	602,654	40,705	1,719	38,986
Orlando.....	318,487	231,889	88,135	143,754	86,598	9,210	77,388
Pensacola.....	203,376	132,157	56,752	75,405	71,219	6,381	64,838
Tampa-St. Petersburg.....	772,453	658,885	456,268	202,617	113,568	5,232	108,336
West Palm Beach.....	228,106	188,817	56,208	132,609	39,289	6,205	33,084
Not in standard metropolitan statistical areas.....	1,704,734	844,709	...	844,709	860,025	115,869	744,156

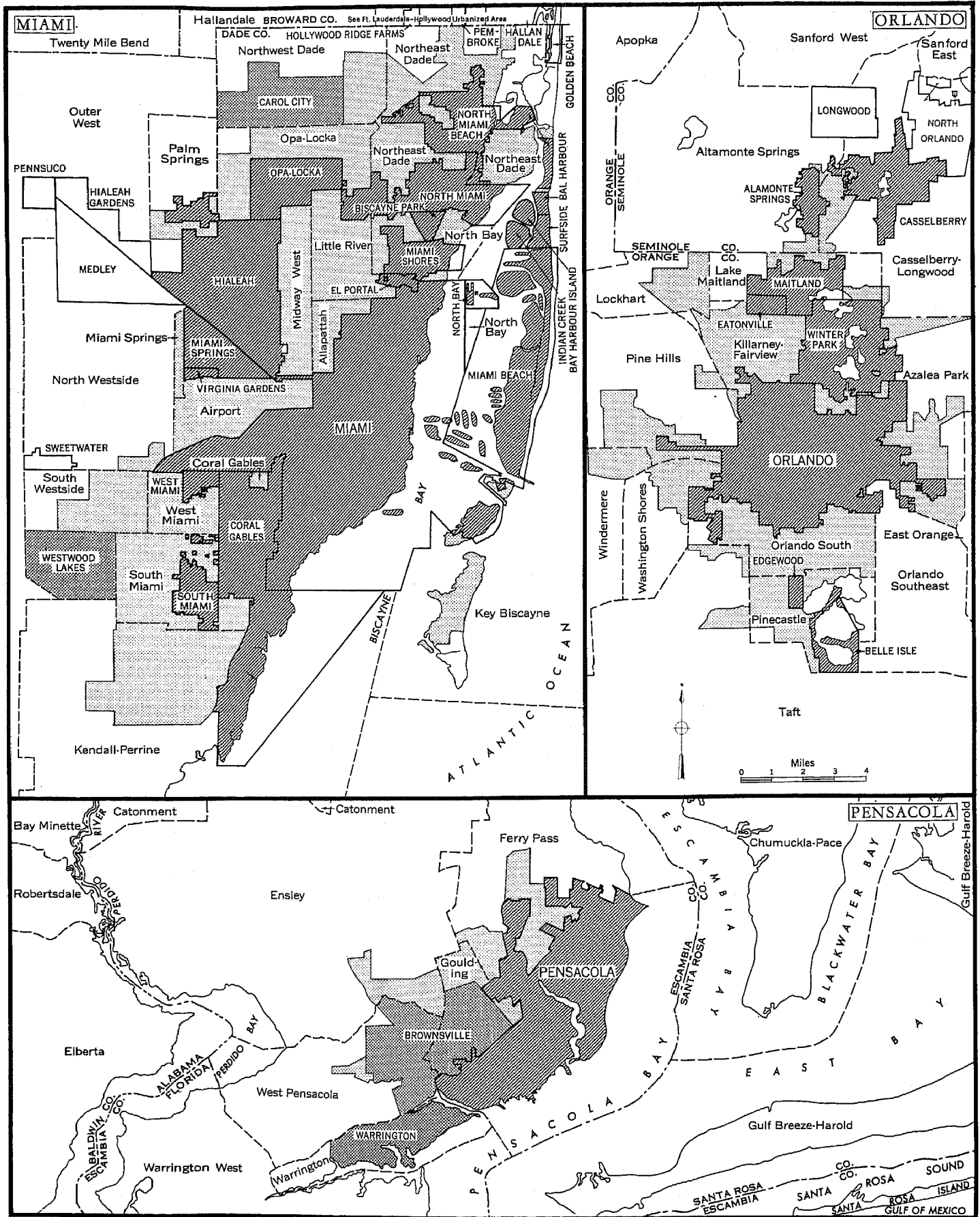
URBANIZED AREAS—FLORIDA



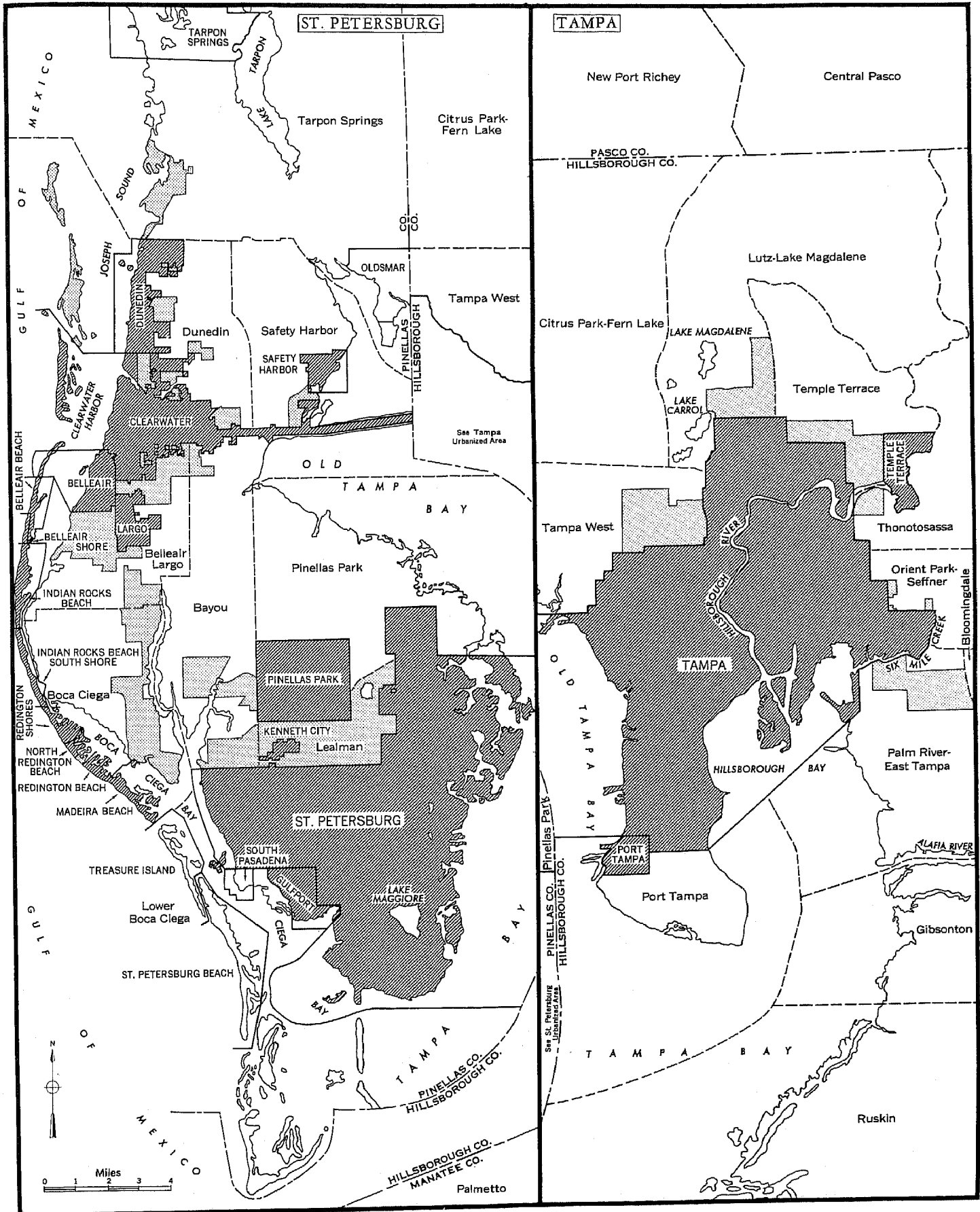
COMPONENTS OF URBANIZED AREA	BOUNDARY SYMBOLS
Incorporated Places	State Line
Unincorporated Urban Places	County Line
Other Unincorporated Area	Census County Division Line

Maps showing boundaries in detail are available at cost on request to the Bureau of the Census.

URBANIZED AREAS—FLORIDA



URBANIZED AREAS—FLORIDA



WEST PALM BEACH URBANIZED AREA

