

# **BOUNDARY COMMISSION FOR ENGLAND**

## **Fifth Periodical Report**

Presented to Parliament pursuant to section 3(5) of the  
Parliamentary Constituencies Act 1986

### **Volume 3 Mapping for the London Boroughs and the Metropolitan Counties**





# **BOUNDARY COMMISSION FOR ENGLAND**

## **Fifth Periodical Report**

Presented to Parliament pursuant to section 3(5) of the  
Parliamentary Constituencies Act 1986

### **Volume 3 Mapping for the London Boroughs and the Metropolitan Counties**

**© Crown Copyright 2007**

The text in this document (excluding the Royal Arms and departmental logos) may be reproduced free of charge in any format or medium providing that it is reproduced accurately and not used in a misleading context. The material must be acknowledged as Crown copyright and the title of the document specified.

Any enquiries relating to the copyright in this document should be addressed to The Licensing Division, HMSO, St. Clements House, 2-16 Colegate, Norwich, NR3 1BQ.  
Fax: 01603 723000 or e-mail: [licensing@cabinet-office.x.gsi.gov.uk](mailto:licensing@cabinet-office.x.gsi.gov.uk)

Volume 1

Volume 1 contains the report of the Boundary Commission for England on the fifth periodical review of representation in the House of Commons.

Volume 2

Volume 2 contains the Appendixes to the report which, inter alia, include the composition of the recommended constituencies.

Volume 3

**This volume contains maps illustrating the existing and recommended constituencies for the London Boroughs (and the City of London) and the Metropolitan Counties.**

**The first map for each review area shows the existing constituencies and how they relate to the new wards recommended by the Boundary Committee for England (formerly known as the Local Government Commission for England) on which the Commission have based their recommendations. Each map of the existing constituencies is accompanied by a list of the new wards and the 2000 electorate of each ward. Those new wards which are divided between existing constituencies are shown in bold italics. In some instances, a new ward may be divided between three constituencies.**

**The second map for each review area shows the constituencies recommended by the Commission. Again, each map is accompanied by a list of the new wards and the 2000 electorate of each ward.**

Volume 4

Volume 4 contains maps illustrating the existing and recommended constituencies for the Non-Metropolitan Counties and the Unitary Authorities.

This book is reproduced from Ordnance Survey material with the permission of Ordnance Survey on behalf of the controller of Her Majesty's Stationery Office © Crown copyright 2007. All rights reserved. Unauthorised reproduction infringes Crown copyright and may lead to prosecution or civil proceedings.

Recommended constituency boundaries and ward listing data has been supplied by the Boundary Commission for England © Crown copyright 2007.

Ordnance Survey and the OS symbol are registered trade marks of Ordnance Survey, the national mapping agency of Great Britain.



Boundary Commission for England



Produced by the Boundary Commission for England in association with Ordnance Survey

Boundary Commission for England  
1 Drummond Gate  
London  
SW1V 2QQ

020 7533 5177 (general enquiries)  
020 7533 5176 (fax)

Web: [www.statistics.gov.uk/psc/](http://www.statistics.gov.uk/psc/)  
E-mail: [bcomm.England@ons.gov.uk](mailto:bcomm.England@ons.gov.uk)

Ordnance Survey  
Romsey Road  
Southampton  
Hampshire  
SO16 4GU

08456 05 05 05 (general helpline)  
023 8079 2615 (fax)

Web: [www.ordnancesurvey.co.uk](http://www.ordnancesurvey.co.uk)

# Page index for the London Boroughs and the Metropolitan Counties

## London Boroughs

Barking and Dagenham, and Havering .....	6
Barnet.....	10
Bexley and Greenwich.....	14
Brent and Camden .....	18
Bromley and Lewisham .....	22
Croydon.....	26
Ealing.....	30
Enfield.....	34
Hackney.....	38
Hammersmith and Fulham, and Kensington and Chelsea.....	42
Haringey .....	46
Harrow and Hillingdon .....	50
Hounslow.....	54
Islington .....	58
Kingston upon Thames and Richmond upon Thames .....	62
Lambeth and Southwark.....	66
Merton .....	70
Newham .....	74
Redbridge and Waltham Forest.....	78
Sutton.....	82
Tower Hamlets .....	86
Wandsworth.....	90
Westminster and the City of London .....	94

## Metropolitan Counties

### Greater Manchester

Bolton and Wigan.....	98
Bury.....	102
Manchester, Salford, and Trafford .....	106
Oldham, Stockport, and Tameside.....	110
Rochdale .....	114

### Merseyside

Knowsley, Liverpool, and St Helens.....	118
Sefton.....	122
Wirral .....	126

### South Yorkshire

Barnsley, Rotherham, and Sheffield .....	130
Doncaster.....	134

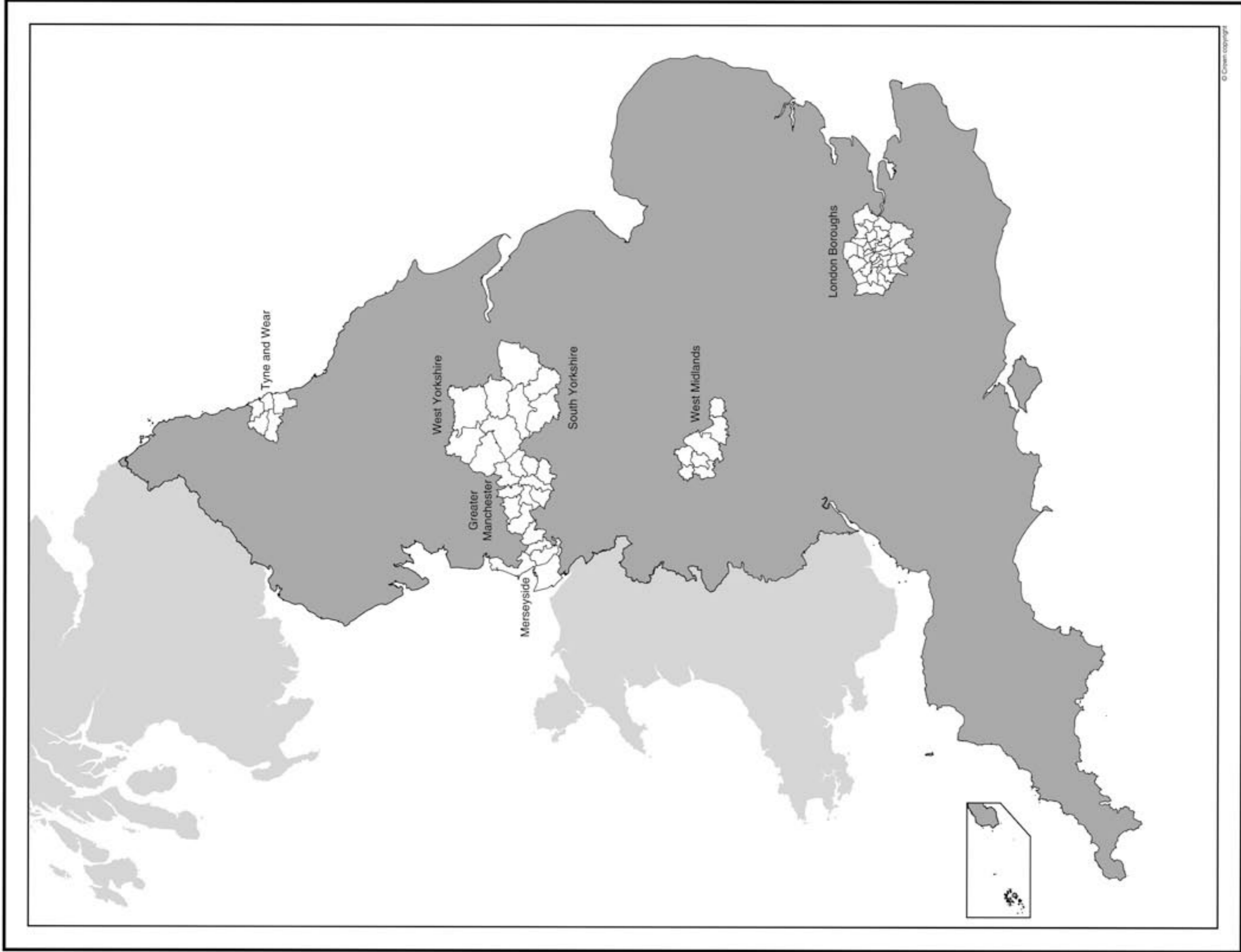
Tyne and Wear .....	138
---------------------	-----

### West Midlands

Birmingham and Walsall .....	142
Coventry and Solihull .....	146
Dudley, Sandwell, and Wolverhampton .....	150

### West Yorkshire

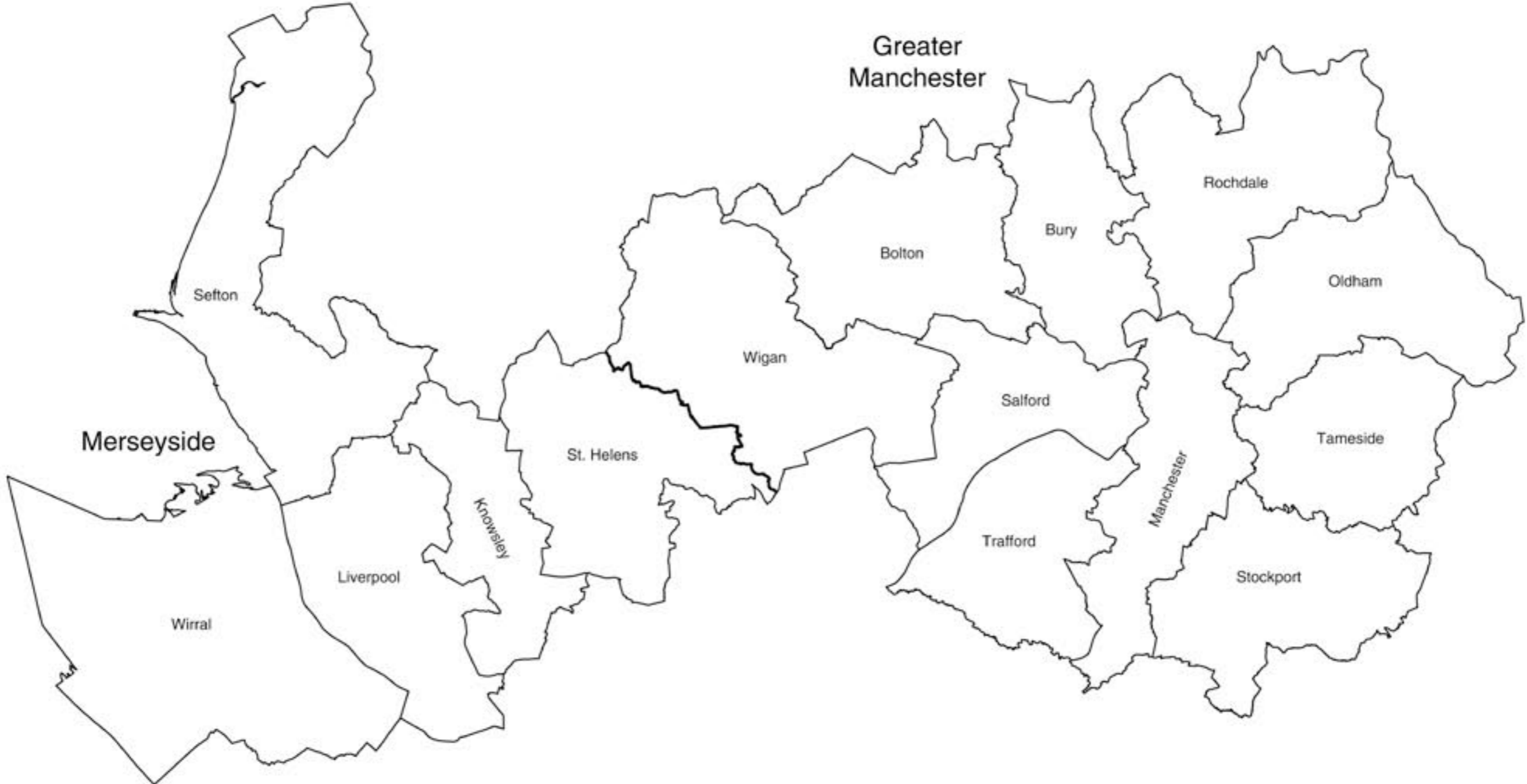
Bradford and Calderdale .....	154
Kirklees .....	158
Leeds and Wakefield.....	162



**Location map for the London Boroughs  
and the Metropolitan Counties**

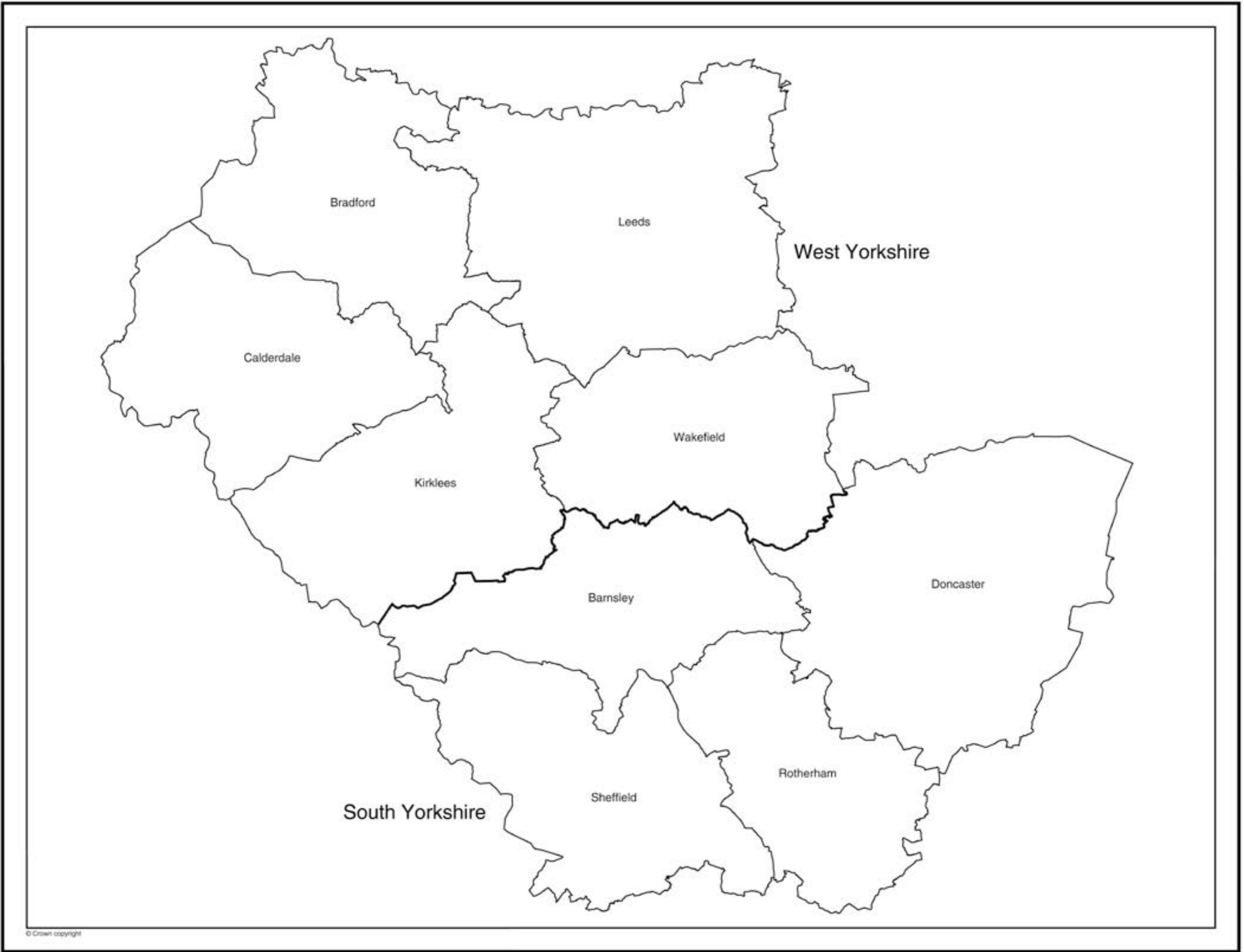


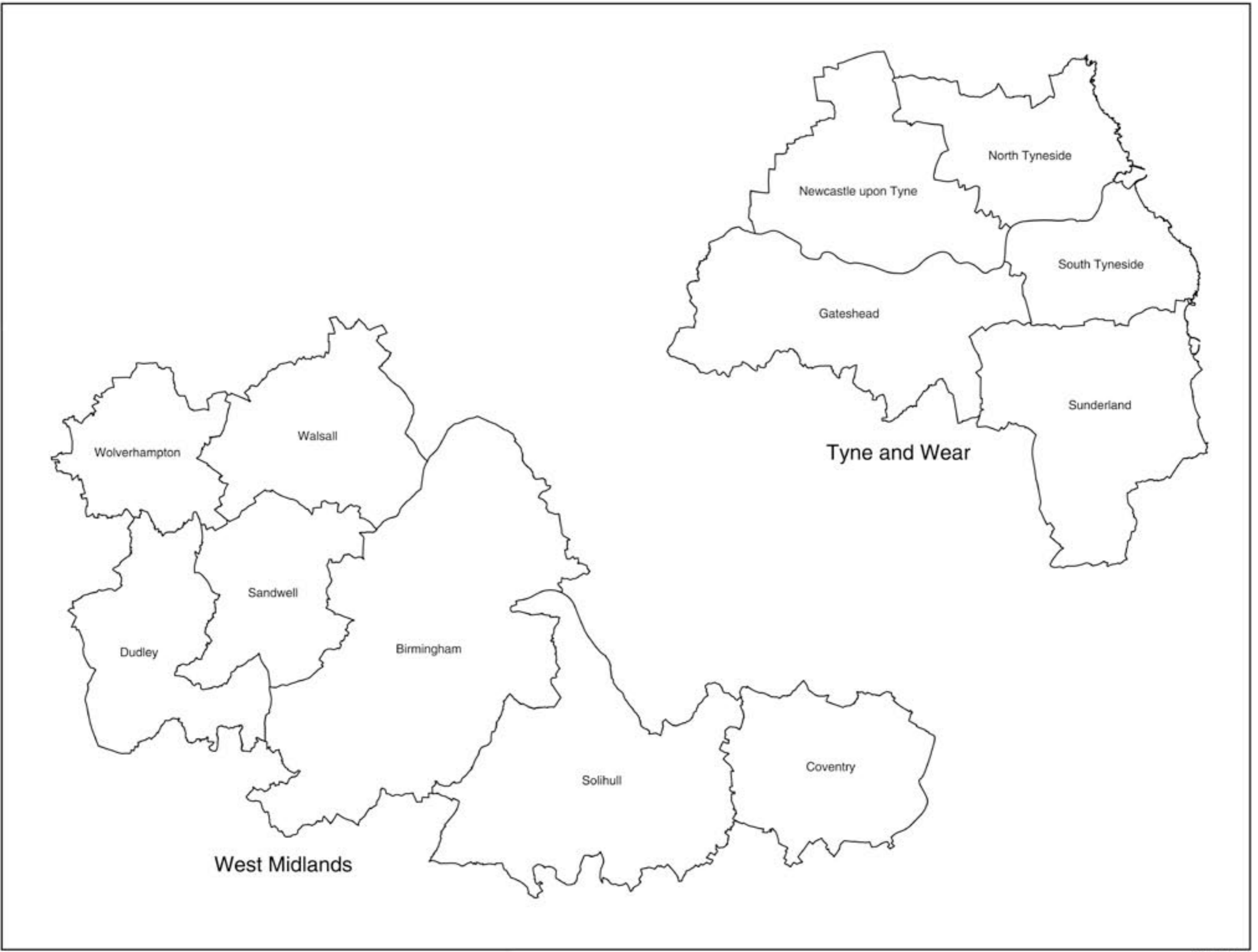




© Crown copyright

Location map for the Metropolitan Counties of Greater Manchester and Merseyside

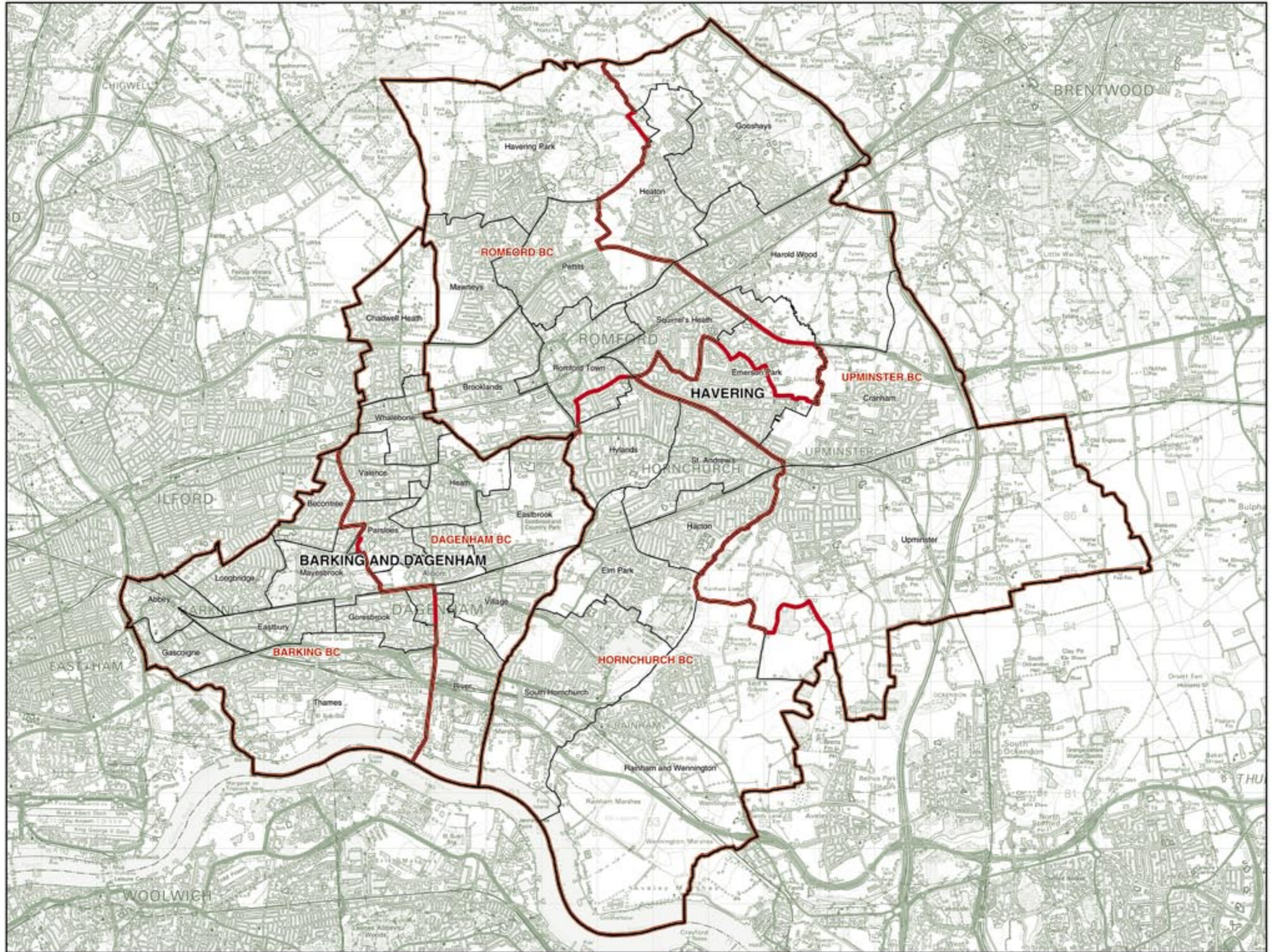




© Crown copyright

Location map for the Metropolitan Counties of Tyne and Wear and West Midlands





**BARKING AND DAGENHAM, AND HAVERING**  
Existing Constituencies

## BARKING AND DAGENHAM, AND HAVERING

### Recommended Constituencies

BARKING BC 72,498

The London Borough of  
Barking and Dagenham wards:

1	Abbey	6,560
2	Albon	6,559
3	Becontree	7,096
6	Eastbury	6,993
7	Gascoigne	5,955
8	Goresbrook	7,005
10	Longbridge	6,794
11	Mayesbrook	6,638
12	Parsloes	6,557
14	Thames	5,862
15	Valence	6,479

DAGENHAM  
AND RAINHAM BC 71,205

The London Borough of  
Barking and Dagenham wards:

4	Chadwell Heath	6,891
5	Eastbrook	7,250
9	Heath	7,037
13	River	7,095
16	Village	6,899
17	Whalebone	6,809

The London Borough of Havering wards:

3	Elm Park	9,677
13	Rainham and Wennington	9,439
16	South Hornchurch	10,108

HORNCHURCH  
AND UPMINSTER BC 79,496

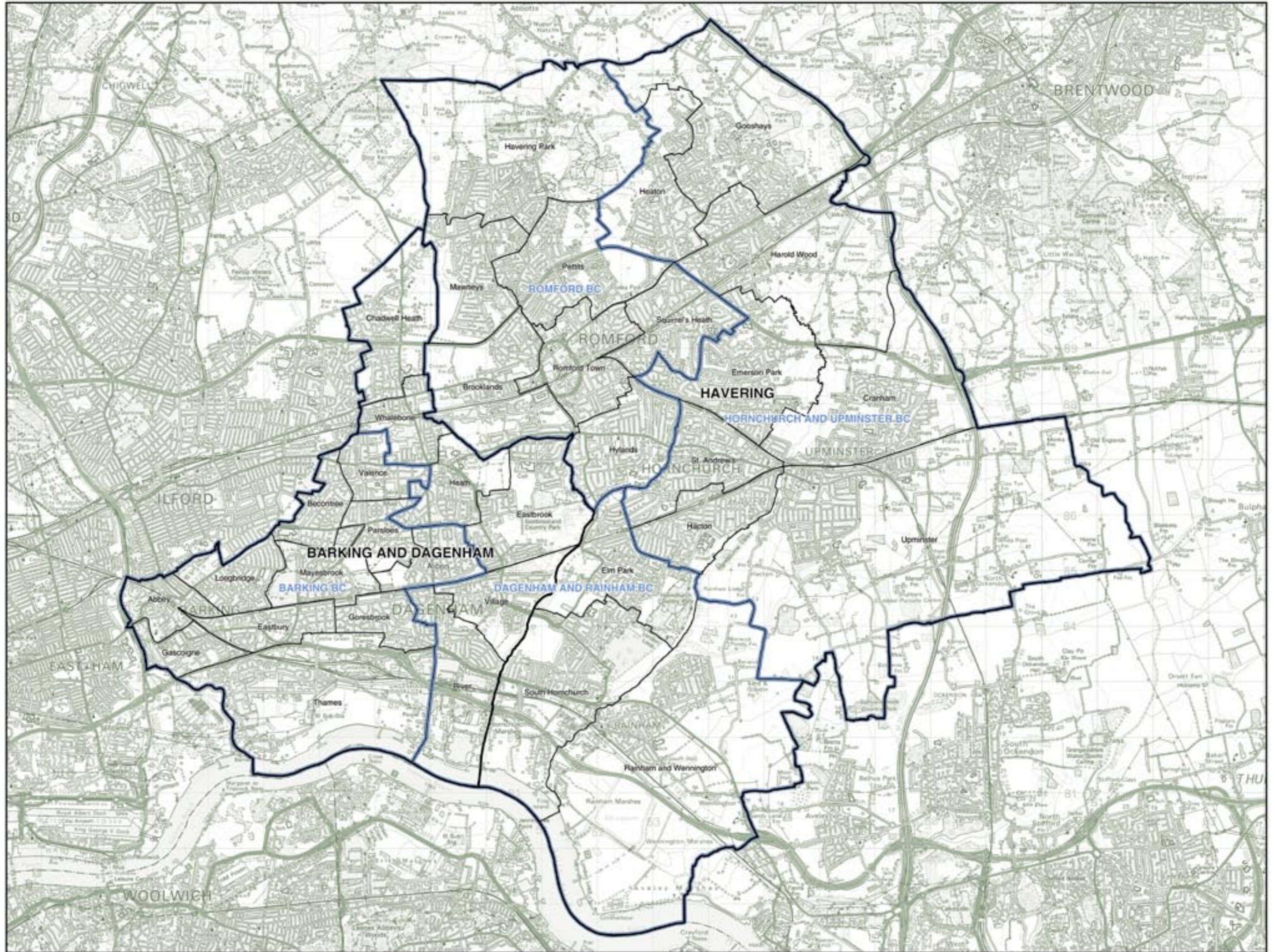
The London Borough of Havering wards:

2	Cranham	10,135
4	Emerson Park	9,469
5	Gooshays	10,367
6	Hacton	9,333
7	Harold Wood	9,644
9	Heaton	9,338
15	St Andrew's	10,836
18	Upminster	10,374

ROMFORD BC 69,536

The London Borough of Havering wards:

1	Brooklands	10,154
8	Havering Park	9,718
10	Hylands	9,801
11	Mawneys	9,797
12	Pettits	10,392
14	Romford Town	10,043
17	Squirrel's Heath	9,631



**BARKING AND DAGENHAM, AND HAVERING**  
Recommended Constituencies

## BARNET

### Existing Constituencies

CHIPPING BARNET BC 69,824

The London Borough of Barnet wards:

1	Brunswick Park	10,612
5	Coppetts	3,018
6	East Barnet	11,069
14	High Barnet	11,025
15	Mill Hill	31
16	Oakleigh	11,062
17	Tottenham	10,076
18	Underhill	10,930
21	Woodhouse	1,981

FINCHLEY AND  
GOLDERS GREEN BC 73,765

The London Borough of Barnet wards:

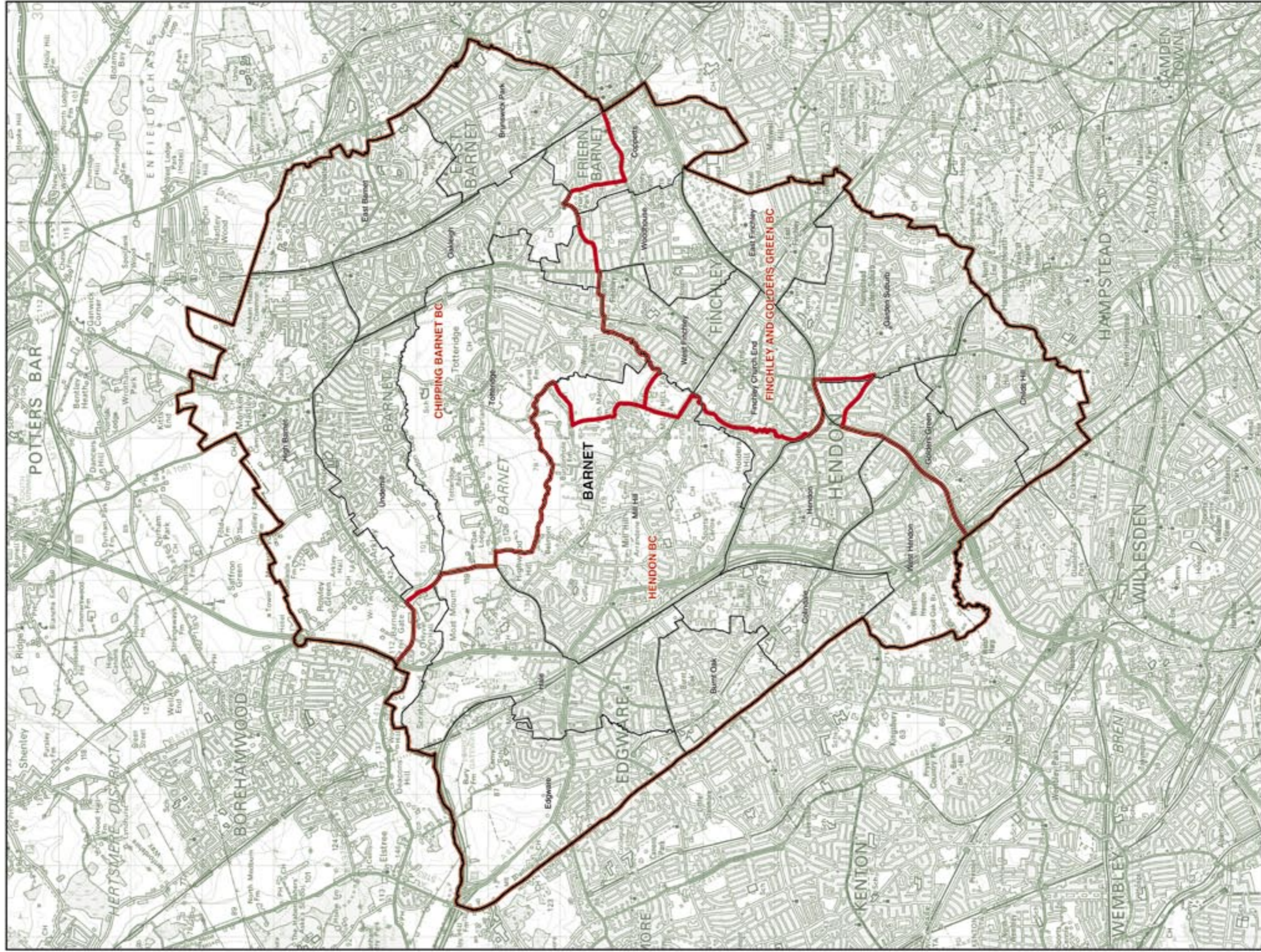
3	Childs Hill	9,671
5	Coppetts	6,829
7	East Finchley	9,973
9	Finchley Church End	8,303
10	Garden Suburb	9,923
11	Golders Green	9,892
15	Mill Hill	2
19	West Finchley	10,309
21	Woodhouse	8,863

HENDON BC 77,077

The London Borough of Barnet wards:

2	Burnt Oak	9,710
4	Colindale	9,921
8	Edgware	10,748
9	Finchley Church End	1,885
10	Garden Suburb	192
11	Golders Green	1,008
12	Hale	11,060
13	Hendon	11,099
15	Mill Hill	11,070
18	Underhill	249
20	West Hendon	10,315





© Crown copyright

## BARNET Recommended Constituencies

CHIPPING BARNET BC 74,890

The London Borough of Barnet wards:

1	Brunswick Park.....	10,612
5	Coppetts.....	9,847
6	East Barnet.....	11,069
14	High Barnet.....	11,025
16	Oakleigh.....	11,082
17	Tottenham.....	10,076
18	Underhill.....	11,179

FINCHLEY AND  
GOLDERS GREEN BC 71,800

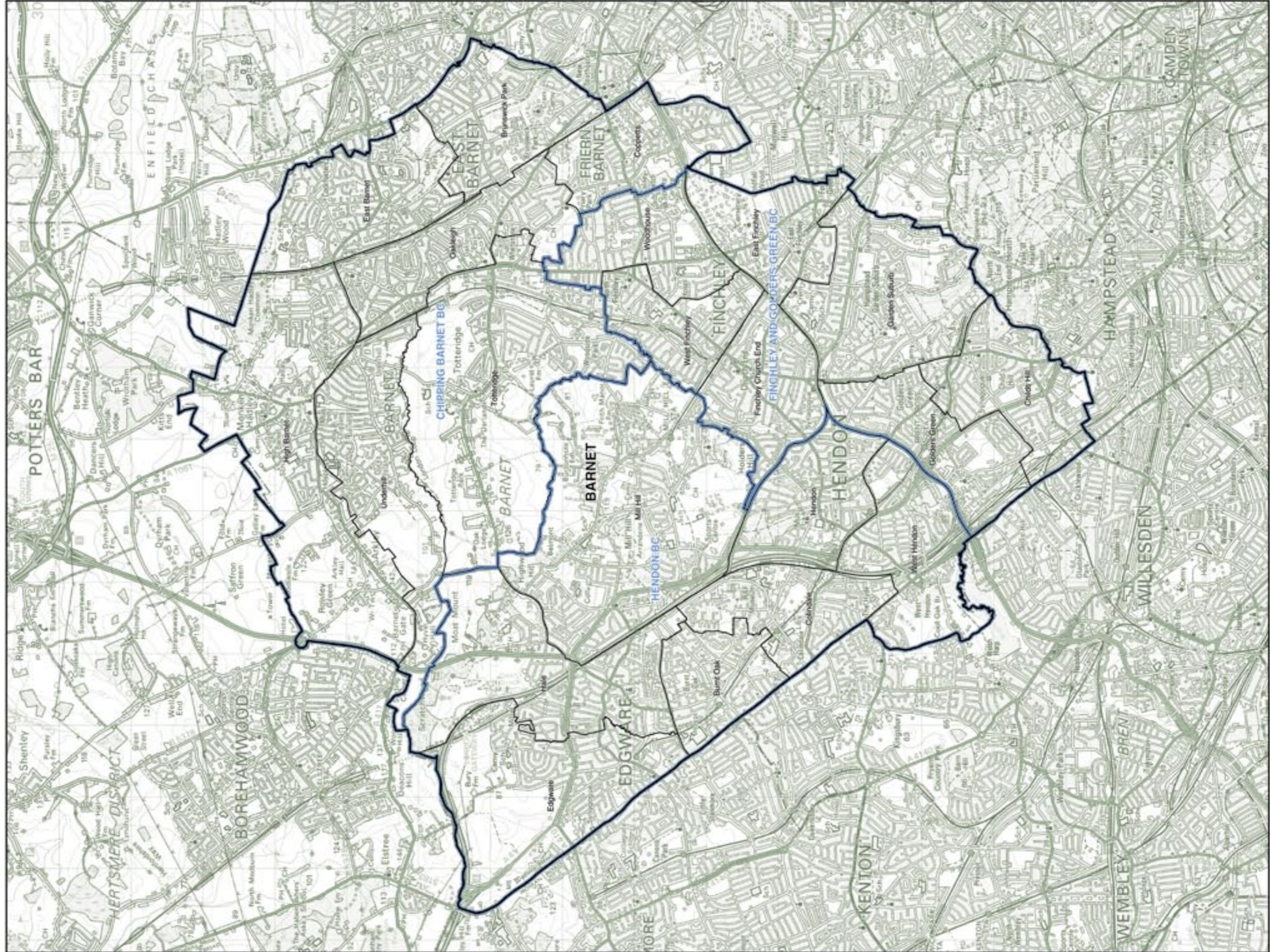
The London Borough of Barnet wards:

3	Childs Hill.....	9,671
7	East Finchley.....	9,973
9	Finchley Church End.....	9,988
10	Garden Suburb.....	10,115
11	Golders Green.....	10,900
19	West Finchley.....	10,309
21	Woodhouse.....	10,844

HENDON BC 73,976

The London Borough of Barnet wards:

2	Burnt Oak.....	9,710
4	Colindale.....	9,921
8	Edgware.....	10,748
12	Hale.....	11,060
13	Hendon.....	11,099
15	Mill Hill.....	11,103
20	West Hendon.....	10,315



**BARNET**  
Recommended Constituencies

© Crown copyright

# BEXLEY AND GREENWICH

## Existing Constituencies

BEXLEYHEATH  
AND CRAYFORD BC 64,082

The London Borough of Bexley wards:

1	Barnhurst	8,121
2	Belvedere	401
5	Brampton	8,224
6	Christchurch	8,319
7	Colyers	4,608
8	Crayford	7,624
10	Danson Park	4,867
12	Erith	0
14	Lesnes Abbey	4,492
16	North End	7,547
17	Northumberland Heath	1,861
19	St Michael's	8,018

ELTHAM BC 57,876

The London Borough of Greenwich wards:

4	Coldharbour and New Eltham	9,451
5	Eltham North	9,394
6	Eltham South	9,149
7	Eltham West	6,302
8	Glyndon	301
10	Kidbrooke with Hornfair	788
11	Middle Park and Sutcliffe	7,800
13	Plumstead	1,983
14	Shooters Hill	9,347
16	Woolwich Common	3,361

ERITH AND  
THAMESMEAD BC 65,832

The London Borough of Bexley wards:

2	Belvedere	7,580
5	Brampton	82
7	Colyers	3,428
12	Erith	7,312
14	Lesnes Abbey	3,775
17	Northumberland Heath	5,983
21	Thamesmead East	7,324

The London Borough of Greenwich wards:

1	Abbey Wood	9,498
8	Glyndon	6,752
13	Plumstead	7,396
15	Thamesmead Moorings	6,702

GREENWICH  
AND WOOLWICH BC 62,735

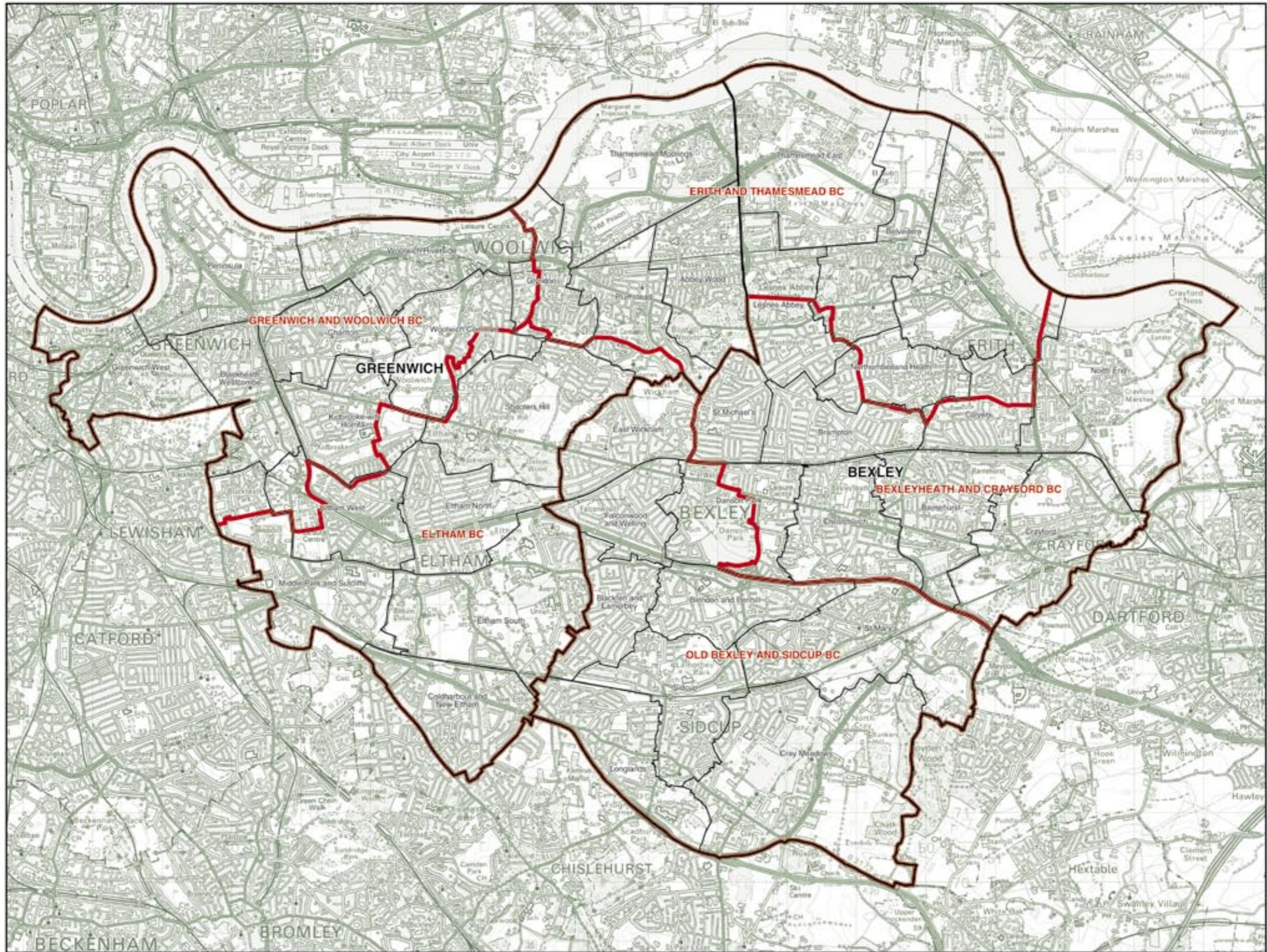
The London Borough of Greenwich wards:

2	Blackheath Westcombe	9,343
3	Charlton	9,358
7	Eltham West	3,098
8	Glyndon	2,091
9	Greenwich West	8,050
10	Kidbrooke with Hornfair	7,827
11	Middle Park and Sutcliffe	1,662
12	Peninsula	7,053
14	Shooters Hill	89
16	Woolwich Common	5,891
17	Woolwich Riverside	8,273

OLD BEXLEY  
AND SIDCUP BC 68,380

The London Borough of Bexley wards:

3	Blackfen and Lamorbey	8,031
4	Blendon and Penhill	8,424
9	Cray Meadows	8,133
10	Danson Park	3,194
11	East Wickham	8,197
13	Falconwood and Welling	8,153
15	Longlands	7,826
18	St Mary's	8,129
20	Sidcup	8,293



© Crown copyright

## BEXLEY AND GREENWICH

### Recommended Constituencies

BEXLEYHEATH  
AND CRAYFORD BC 64,032

The London Borough of Bexley wards:

1	Barnhurst	8,121
5	Brampton	8,306
6	Christchurch	8,319
7	Colyers	8,036
8	Crayford	7,624
10	Danson Park	8,061
16	North End	7,547
19	St Michael's	8,018

ELTHAM BC 64,907

The London Borough of Greenwich wards:

4	Coldharbour and New Eltham	9,451
5	Eltham North	9,394
6	Eltham South	9,149
7	Eltham West	9,400
10	Kidbrooke with Hornfair	8,615
11	Middle Park and Sutcliffe	9,462
14	Shooters Hill	9,436

ERITH AND  
THAMESMEAD BC 64,307

The London Borough of Bexley wards:

2	Belvedere	7,981
12	Erith	7,312
14	Lesnes Abbey	8,267
17	Northumberland Heath	7,844
21	Thamesmead East	7,324

The London Borough of Greenwich wards:

1	Abbey Wood	9,498
13	Plumstead	9,379
15	Thamesmead Moorings	6,702

GREENWICH  
AND WOOLWICH BC 60,473

The London Borough of Greenwich wards:

2	Blackheath Westcombe	9,343
3	Charlton	9,358
8	Glyndon	9,144
9	Greenwich West	8,050
12	Peninsula	7,053
16	Woolwich Common	9,252
17	Woolwich Riverside	8,273

OLD BEXLEY  
AND SIDCUP BC 65,186

The London Borough of Bexley wards:

3	Blackfen and Lamorbey	8,031
4	Blendon and Penhill	8,424
9	Cray Meadows	8,133
11	East Wickham	8,197
13	Falconwood and Welling	8,153
15	Longlands	7,826
18	St Mary's	8,129
20	Sidcup	8,293



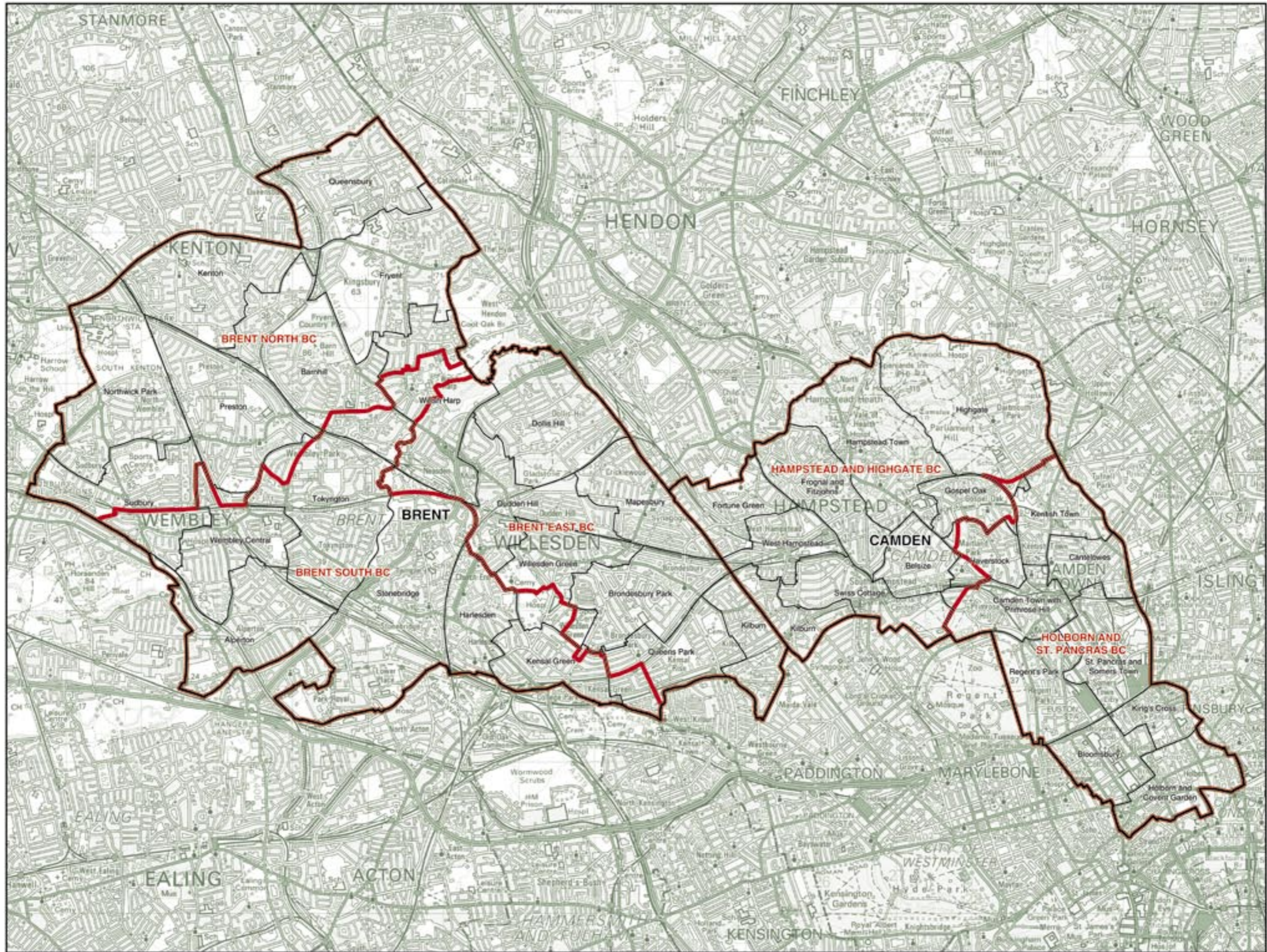
© Crown copyright

## BRENT AND CAMDEN

### Existing Constituencies

BRENT EAST BC		BRENT NORTH BC		BRENT SOUTH BC		HAMPSTEAD AND HIGHGATE BC		HOLBORN AND ST PANCRAS BC	
56,777		57,162		54,609		64,616		62,187	
The London Borough of Brent wards:		The London Borough of Brent wards:		The London Borough of Brent wards:		The London Borough of Camden wards:		The London Borough of Camden wards:	
3	Bronesbury Park.....8,107	2	<i>Barnhill</i> .....6,468	1	Alperton.....7,641	1	Belsize.....7,208	2	Bloomsbury.....6,619
4	Dollis Hill.....7,412	6	Fryent.....7,795	2	<i>Barnhill</i> .....1,953	3	<i>Camden Town with Primrose Hill</i> .....743	3	<i>Camden Town with Primrose Hill</i> .....6,752
5	Dudden Hill.....7,914	9	Kenton.....7,892	7	Harlesden.....7,802	5	Fortune Green.....6,878	4	Canteloves.....7,048
8	<i>Kensal Green</i> .....107	12	Northwick Park.....7,911	8	<i>Kensal Green</i> .....7,277	6	Frognaal and Fitzjohns.....6,812	7	<i>Gospel Oak</i> .....109
10	Kilburn.....9,027	13	Preston.....7,795	14	<i>Queens Park</i> .....1,360	7	<i>Gospel Oak</i> .....6,834	9	<i>Haverstock</i> .....5,650
11	Mapesbury.....8,760	15	Queensbury.....8,340	16	<i>Stonebridge</i> .....8,615	8	Hampstead Town.....6,838	10	<i>Highgate</i> .....248
14	<i>Queens Park</i> .....7,583	17	<i>Sudbury</i> .....5,343	17	<i>Sudbury</i> .....3,062	9	<i>Haverstock</i> .....1,363	11	Holborn and Covent Garden.....6,942
16	<i>Stonebridge</i> .....0	18	<i>Tokyngton</i> .....1,071	18	<i>Tokyngton</i> .....6,566	10	<i>Highgate</i> .....7,180	12	Kentish Town.....7,460
19	<i>Welsh Harp</i> .....635	19	<i>Welsh Harp</i> .....4,207	19	<i>Welsh Harp</i> .....3,233	13	Kilburn.....6,605	14	King's Cross.....6,814
21	<i>Willesden Green</i> .....7,232	20	<i>Wembley Central</i> .....340	20	<i>Wembley Central</i> .....6,858	17	Swiss Cottage.....7,331	15	Regent's Park.....7,226
				21	<i>Willesden Green</i> .....242	18	West Hampstead.....6,824	16	St Pancras and Somers Town.....7,319





© Crown copyright

**BRENT AND CAMDEN**  
Existing Constituencies

## BRENT AND CAMDEN

### Recommended Constituencies

BRENT CENTRAL BC 71,073

The London Borough of Brent wards:

4	Dollis Hill.....	7,412
5	Dudden Hill.....	7,914
7	Harlesden.....	7,802
8	Kensal Green.....	7,384
11	Mapesbury.....	8,760
16	Stonebridge.....	8,615
18	Tokington.....	7,637
19	Welsh Harp.....	8,075
21	Willesden Green.....	7,474

BRENT NORTH BC 71,398

The London Borough of Brent wards:

1	Alperton.....	7,641
2	Barnhill.....	8,421
6	Fryent.....	7,795
9	Kenton.....	7,892
12	Northwick Park.....	7,911
13	Preston.....	7,795
15	Queensbury.....	8,340
17	Sudbury.....	8,405
20	Wembley Central.....	7,198

HAMPSTEAD  
AND KILBURN BC 74,573

The London Borough of Brent wards:

3	Brondesbury Park.....	8,107
10	Kilburn.....	9,027
14	Queens Park.....	8,943

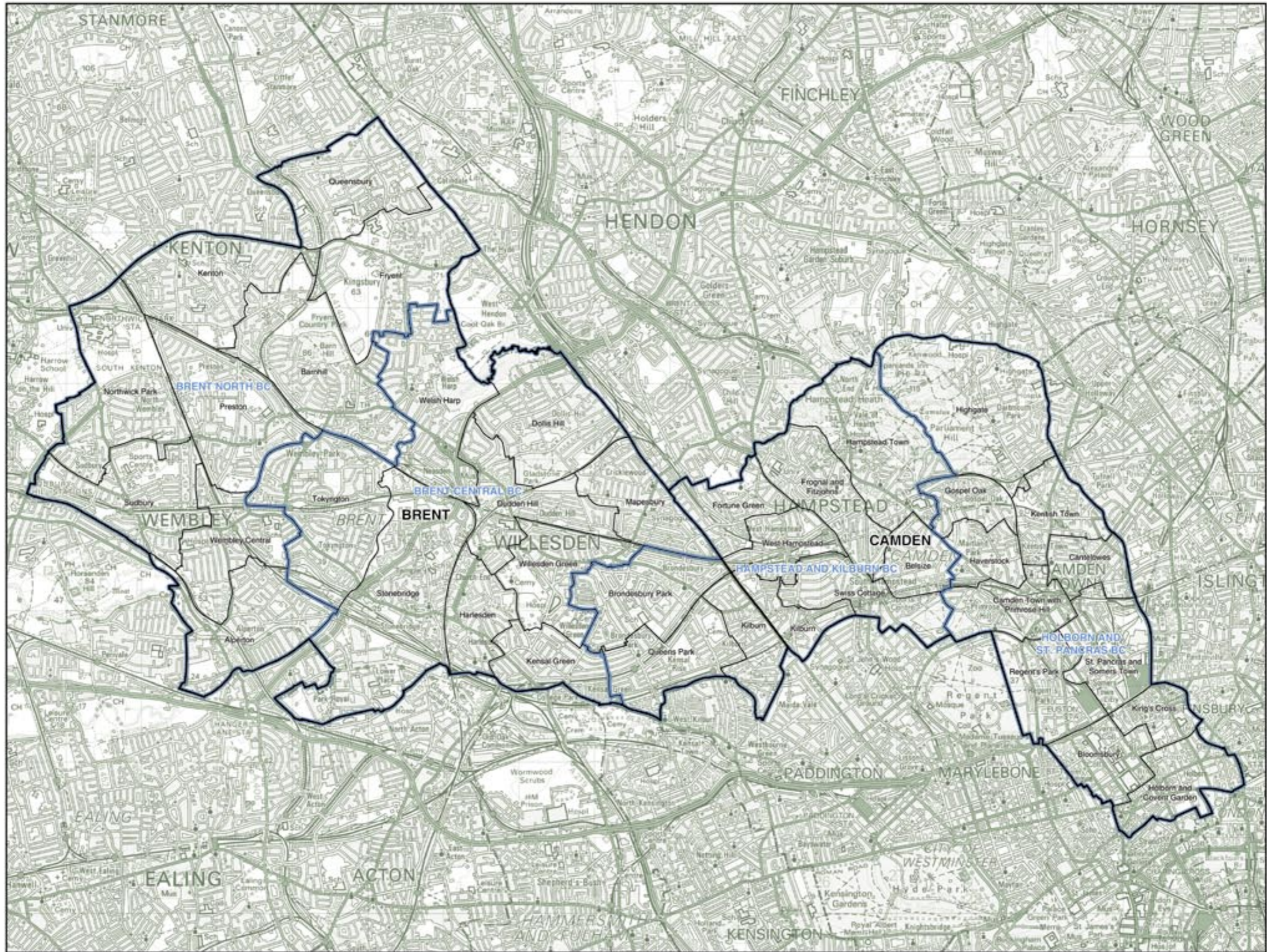
The London Borough of Camden wards:

1	Belsize.....	7,206
5	Fortune Green.....	6,878
6	Frognaal and Fitzjohns.....	6,812
8	Hampstead Town.....	6,838
13	Kilburn.....	6,605
17	Swiss Cottage.....	7,331
18	West Hampstead.....	6,824

HOLBORN AND  
ST PANCRAS BC 78,307

The London Borough of Camden wards:

2	Bloomsbury.....	6,619
3	Camden Town with Primrose Hill.....	7,405
4	Cantelowes.....	7,048
7	Gospel Oak.....	6,943
9	Haverstock.....	7,013
10	Highgate.....	7,428
11	Holborn and Covent Garden.....	6,942
12	Kentish Town.....	7,460
14	King's Cross.....	6,814
15	Regent's Park.....	7,226
16	St Pancras and Somers Town.....	7,319



© Crown copyright

## BROMLEY AND LEWISHAM Existing Constituencies

BECKENHAM BC 72,650

The London Borough of Bromley wards:

4	Bromley Town	0
7	Clock House	11,073
8	Copers Cope	10,957
11	Crystal Palace	7,031
14	Hayes and Coney Hall	4,127
15	Kelsey and Eden Park	10,843
18	Penge and Catcr	10,787
21	Shortlands	6,593
22	West Wickham	11,239

BROMLEY AND  
CHISLEHURST BC 71,240

The London Borough of Bromley wards:

1	Bickley	10,897
3	Bromley Common and Keston	10,716
4	Bromley Town	11,117
6	Chislehurst	11,586
14	Hayes and Coney Hall	7,965
16	Motingham and Chislehurst North	7,162
20	Plastow and Sundridge	10,958
21	Shortlands	639

LEWISHAM,  
DEPTFORD BC 59,493

The London Borough of Lewisham wards:

3	Brockley	9,850
5	Crofton Park	8,808
7	Evelyn	9,419
10	Ladywell	9,053
12	Lewisham Central	1,595
13	New Cross	9,492
15	Rushey Green	1,450
17	Telegraph Hill	9,826

LEWISHAM EAST BC 56,673

The London Borough of Lewisham wards:

2	Blackheath	9,834
4	Catford South	436
6	Downham	9,440
9	Grove Park	10,229
11	Lee Green	9,527
12	Lewisham Central	8,758
18	Whitefoot	8,449

LEWISHAM WEST BC 58,869

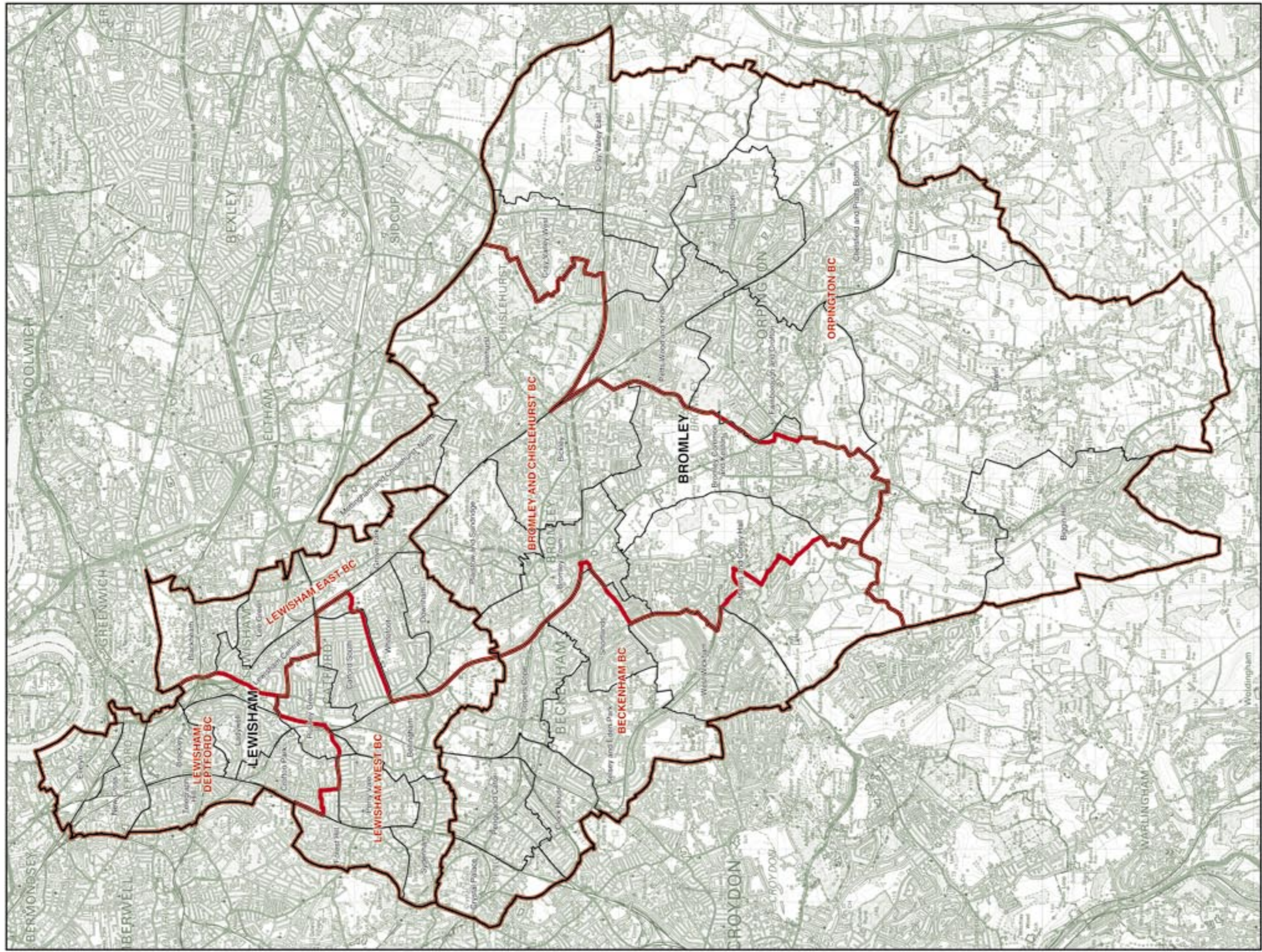
The London Borough of Lewisham wards:

1	Bellingham	9,552
4	Catford South	9,800
5	Crofton Park	881
8	Forest Hill	9,482
14	Perry Vale	9,982
15	Rushey Green	7,507
16	Sydenham	10,504
18	Whitefoot	1,161

ORPINGTON BC 78,869

The London Borough of Bromley wards:

2	Biggin Hill	7,761
3	Bromley Common and Keston	126
5	Chelsfield and Pratts Bottom	10,755
9	Cray Valley East	10,748
10	Cray Valley West	11,769
12	Darwin	3,815
13	Farnborough and Crofton	11,393
17	Orpington	11,629
19	Pets Wood and Knoll	10,873



**BROMLEY AND LEWISHAM**  
Existing Constituencies

© Crown copyright

## BROMLEY AND LEWISHAM Recommended Constituencies

**BECKENHAM BC** 63,405  
The London Borough of Bromley wards:

3	Bromley Common and Keston	10,842
8	Copers Cope	10,957
14	Hayes and Coney Hill	12,092
15	Kelsey and Eden Park	10,843
21	Shortlands	7,432
22	West Wickham	11,239

**BROMLEY AND CHISLEHURST BC** 63,489  
The London Borough of Bromley wards:

1	Bickley	10,897
4	Bromley Town	11,117
6	Chislehurst	11,596
10	Cray Valley West	11,769
16	Mottingham and Chislehurst North	7,162
20	Plastow and Sundridge	10,958

**LEWISHAM, DEPTFORD BC** 67,682  
The London Borough of Lewisham wards:

3	Brockley	9,650
5	Crofton Park	9,689
7	Evelyn	9,419
10	Ladywell	9,053
12	Lewisham Central	10,353
13	New Cross	9,492
17	Telegraph Hill	9,826

**LEWISHAM EAST BC** 67,833  
The London Borough of Lewisham wards:

2	Blackheath	9,834
4	Catford South	10,236
6	Dowtham	9,440
9	Grove Park	10,229
11	Lee Green	9,527
15	Rushley Green	8,957
18	Whitefoot	9,610

**LEWISHAM WEST AND PENGEB BC** 68,411  
The London Borough of Bromley wards:

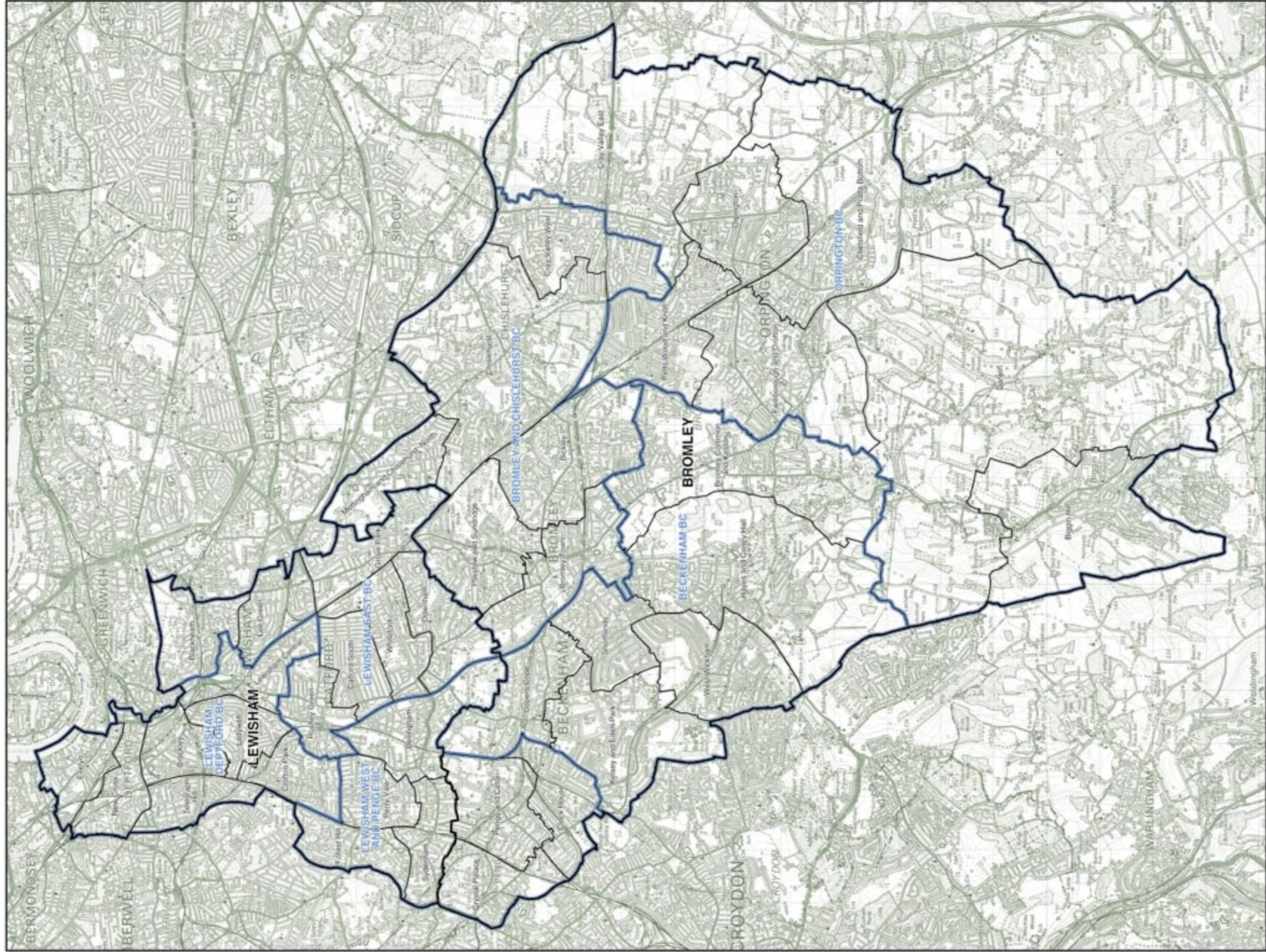
7	Clock House	11,073
11	Crystal Palace	7,031
18	Penge and Cator	10,787

The London Borough of Lewisham wards:

1	Bellingham	9,552
8	Forest Hill	9,482
14	Perry Vale	9,982
16	Sydenham	10,504

**ORPINGTON BC** 66,974  
The London Borough of Bromley wards:

2	Biggin Hill	7,761
5	Chelsfield and Pratts Bottom	10,755
9	Cray Valley East	10,748
12	Darwin	3,815
13	Farnborough and Crofton	11,393
17	Orpington	11,629
19	Pets Wood and Knoll	10,873



## CROYDON Existing Constituencies

CROYDON CENTRAL BC 79,167 CROYDON NORTH BC 77,799 CROYDON SOUTH BC 74,636

The London Borough of Croydon wards:

1	Addiscombe.....	10,619
2	Ashburton.....	9,802
4	Broad Green.....	322
7	Croham.....	2,054
8	Fairfield.....	9,238
9	Fieldway.....	6,570
10	Heathfield.....	9,337
12	New Addington.....	7,091
17	Selsdon and Ballards.....	1,540
18	Shirley.....	10,697
19	South Norwood.....	1,698
22	Waddon.....	133
24	Woodside.....	10,066

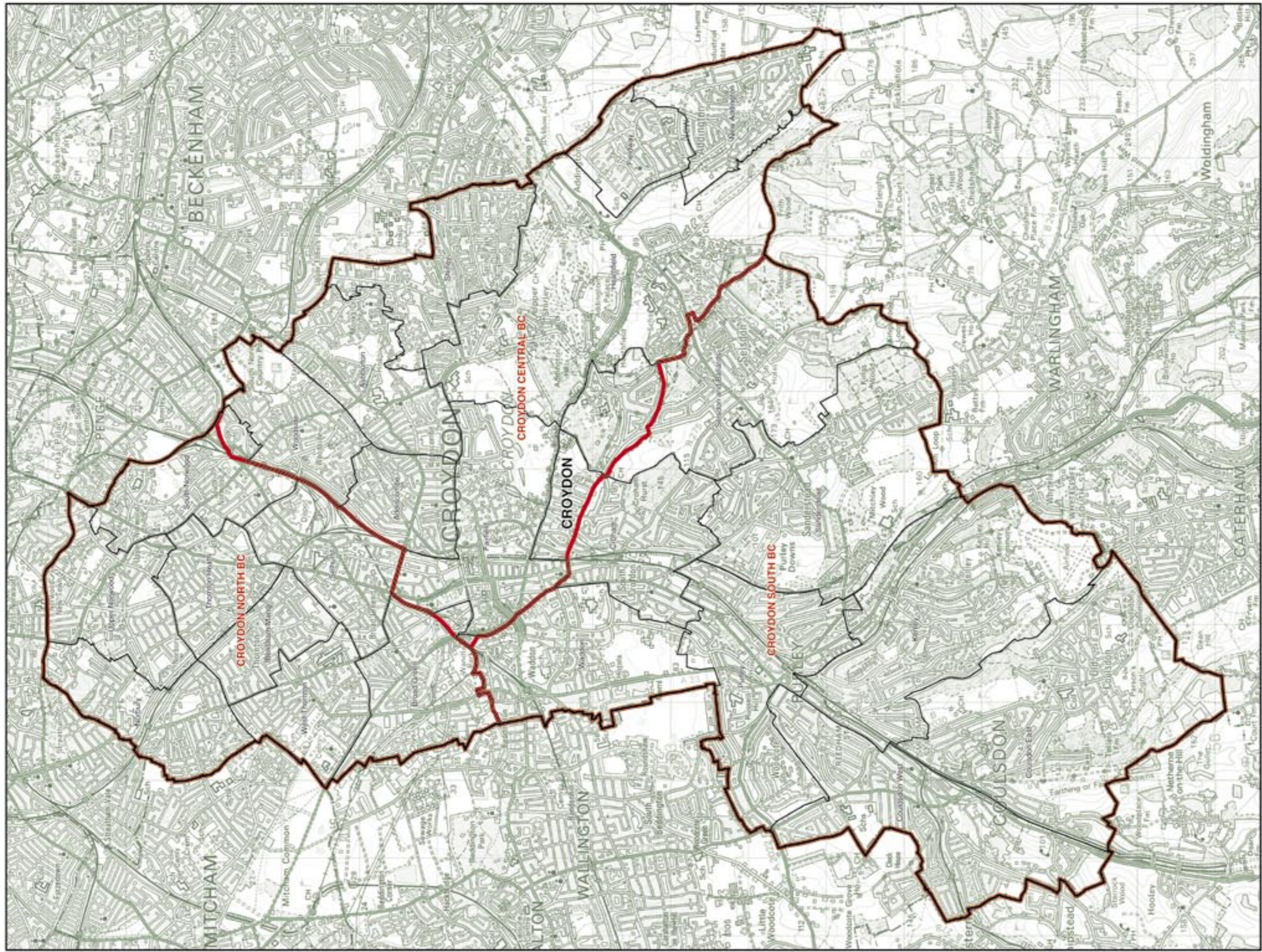
The London Borough of Croydon wards:

3	Bensham Manor.....	9,660
4	Broad Green.....	9,281
13	Norbury.....	9,939
16	Selhurst.....	9,855
19	South Norwood.....	8,716
20	Thornton Heath.....	9,969
21	Upper Norwood.....	10,403
23	West Thornton.....	9,976

The London Borough of Croydon wards:

5	Coulsdon East.....	9,462
6	Coulsdon West.....	9,842
7	Croham.....	8,532
11	Kenley.....	10,178
14	Purley.....	9,511
15	Sanderstead.....	9,346
17	Selsdon and Ballards.....	7,837
22	Waddon.....	9,928





## CROYDON Recommended Constituencies

CROYDON CENTRAL BC 73,420    CROYDON NORTH BC 79,819    CROYDON SOUTH BC 78,363

The London Borough of Croydon wards:

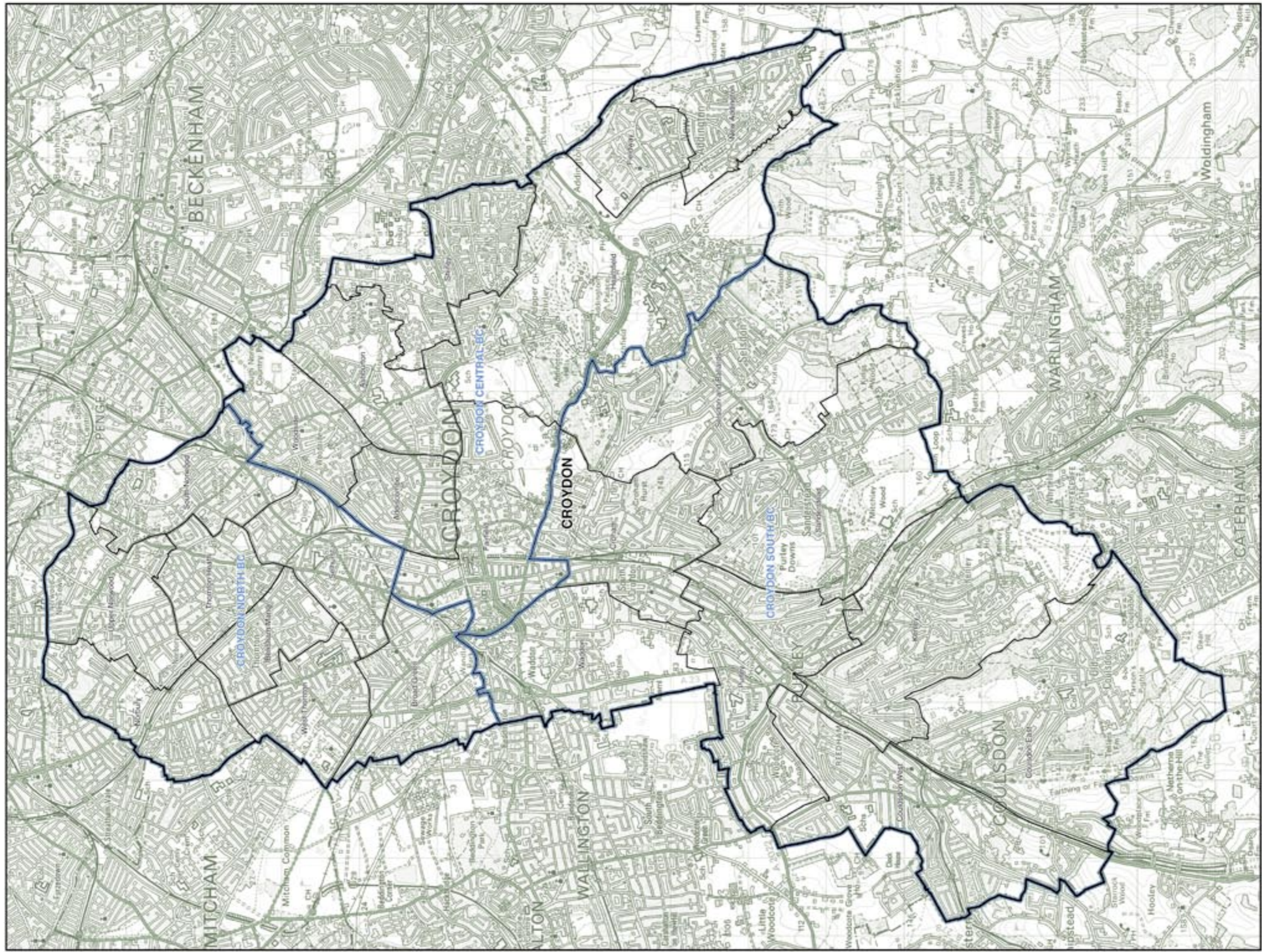
1	Addiscombe	10,619
2	Ashburton	9,802
8	Fairfield	9,238
9	Fleishway	6,570
10	Heathfield	9,337
12	New Addington	7,091
18	Shirley	10,697
24	Woodside	10,066

The London Borough of Croydon wards:

3	Bensham Manor	9,660
4	Broad Green	9,603
13	Norbury	9,939
16	Selhurst	9,855
19	South Norwood	10,414
20	Thornton Heath	9,969
21	Upper Norwood	10,403
23	West Thornton	9,976

The London Borough of Croydon wards:

5	Coulsdon East	9,462
6	Coulsdon West	9,842
7	Croham	10,586
11	Kerley	10,178
14	Purley	9,511
15	Sanderstead	9,346
17	Selsdon and Ballards	9,377
22	Weddon	10,061



## EALING (and part of Hammersmith and Fulham) Existing Constituencies

EALING, ACTON AND  
SHEPHERD'S BUSH BC 71,189

The London Borough of Ealing wards:

1	Acton Central	8,747
4	Ealing Broadway	2,505
5	Ealing Common	302
6	East Acton	8,986
10	Hanger Hill	5,761
19	South Acton	8,634
22	Southfield	8,838

The London Borough of  
Hammersmith and Fulham wards:

2	Askew	7,532
4	College Park and Old Oak	4,433
12	Ravenscourt Park	1,508
14	Shepherd's Bush Green	6,618
16	Wormholt and White City	7,325

EALING NORTH BC 78,668

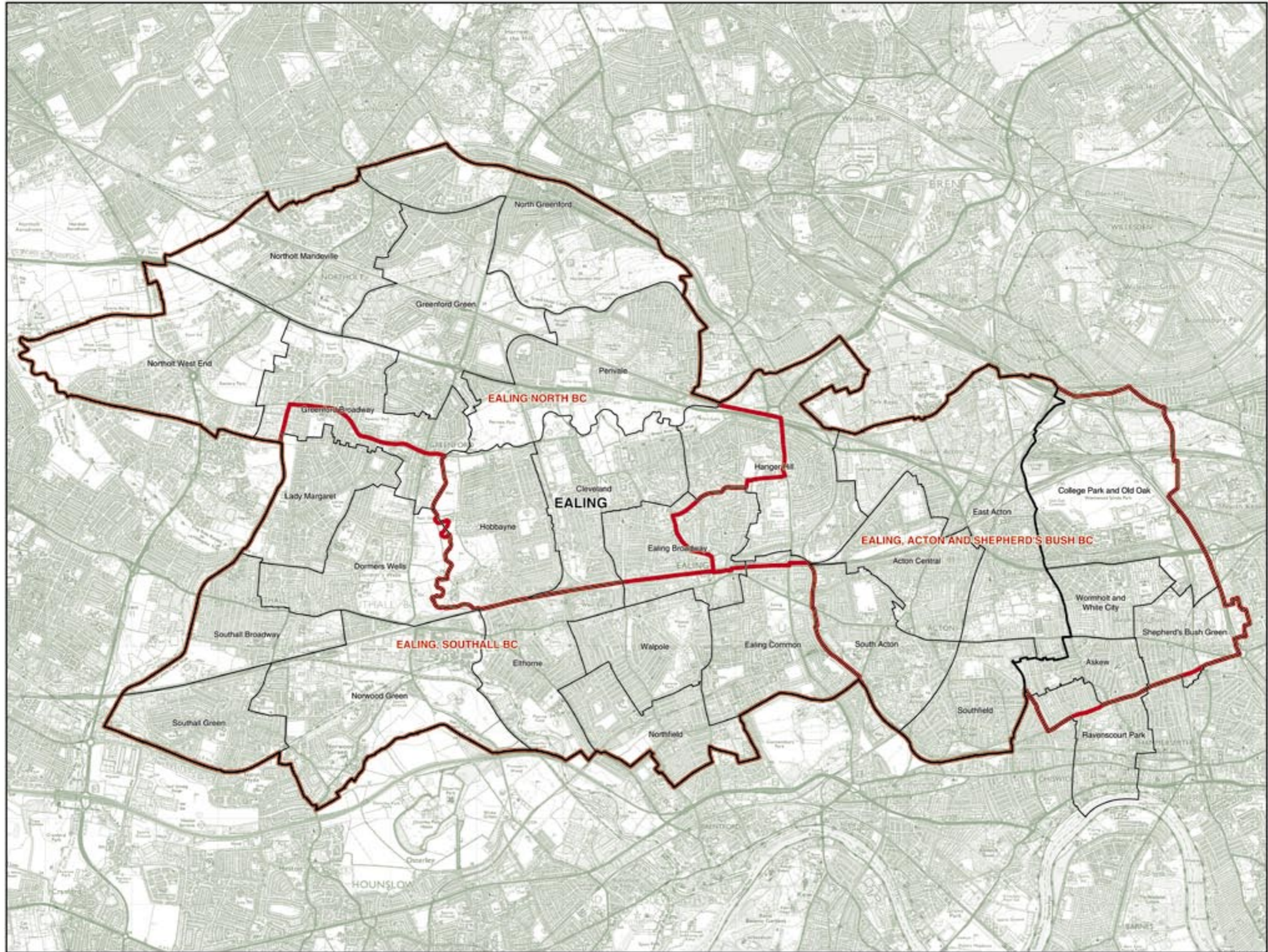
The London Borough of Ealing wards:

2	Cleveland	9,289
3	Dormers Wells	0
4	Ealing Broadway	4,179
8	Greenford Broadway	7,301
9	Greenford Green	9,536
10	Hanger Hill	3,544
11	Hobbayne	9,080
14	North Greenford	8,954
15	Northolt Mandeville	9,178
16	Northolt West End	9,102
18	Perivale	8,505

EALING, SOUTHALL BC 84,129

The London Borough of Ealing wards:

3	Dormers Wells	8,694
4	Ealing Broadway	2,010
5	Ealing Common	8,767
7	Elthorne	8,988
8	Greenford Broadway	2,026
11	Hobbayne	0
12	Lady Margaret	9,204
13	Northfield	9,220
17	Norwood Green	8,631
20	Southall Broadway	8,925
21	Southall Green	8,679
23	Walpole	8,985



© Crown copyright

**EALING (and part of Hammersmith and Fulham)**  
Existing Constituencies

**EALING****Recommended Constituencies**

EALING CENTRAL  
AND ACTON BC 71,258

The London Borough of Ealing wards:

1	Acton Central	8,747
4	Ealing Broadway	8,694
5	Ealing Common	9,069
6	East Acton	8,986
10	Hanger Hill	9,305
19	South Acton	8,634
22	Southfield	8,838
23	Walpole	8,985

EALING NORTH BC 72,971

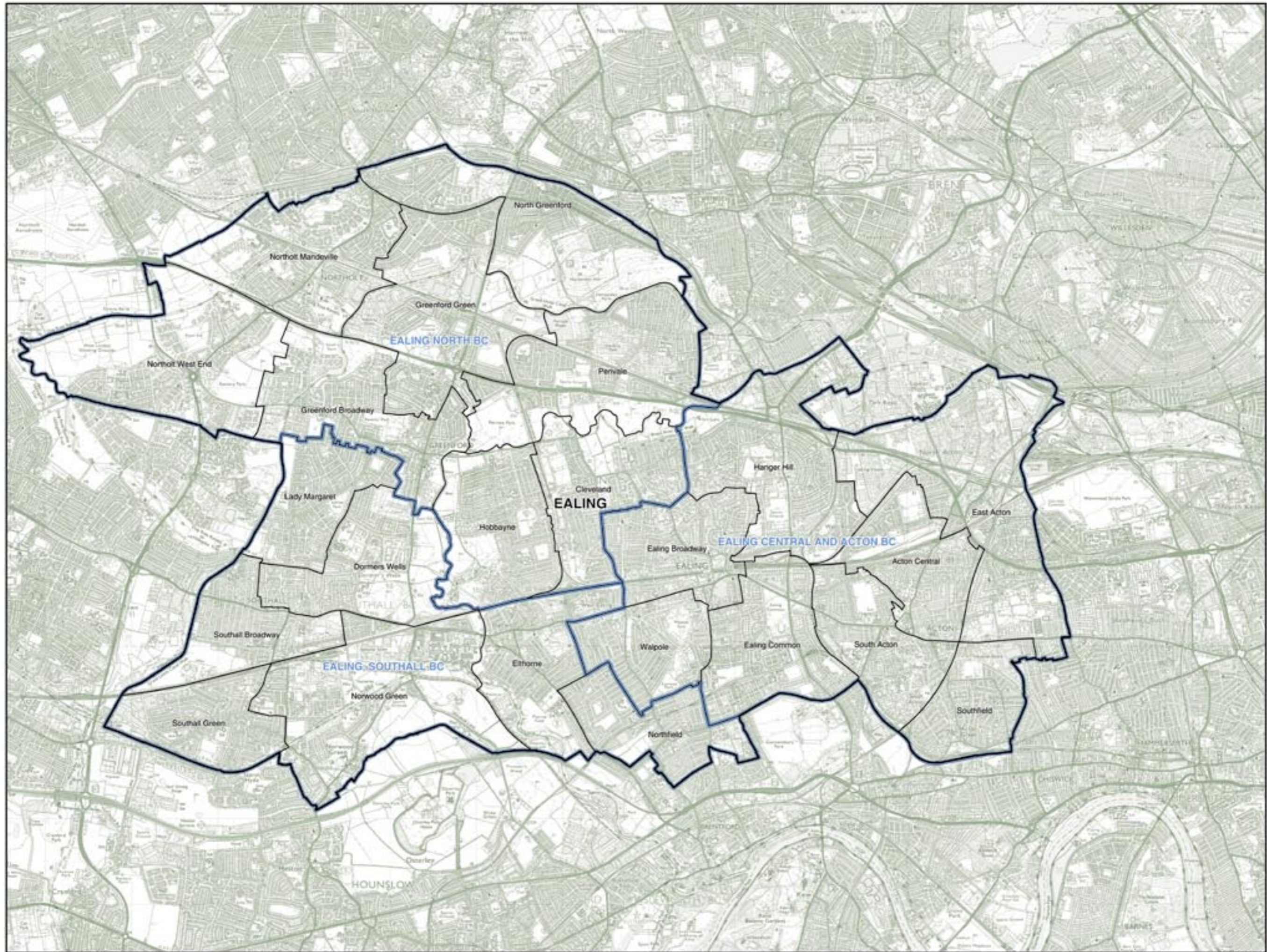
The London Borough of Ealing wards:

2	Cleveland	9,289
8	Greenford Broadway	9,327
9	Greenford Green	9,536
11	Hobbayne	9,080
14	North Greenford	8,954
15	Northolt Mandeville	9,178
16	Northolt West End	9,102
18	Perivale	8,505

EALING, SOUTHALL BC 62,341

The London Borough of Ealing wards:

3	Dormers Wells	8,694
7	Elthorne	8,988
12	Lady Margaret	9,204
13	Northfield	9,220
17	Norwood Green	8,631
20	Southall Broadway	8,925
21	Southall Green	8,679



© Crown copyright

## ENFIELD

### Existing Constituencies

EDMONTON BC 63,800

The London Borough of Enfield wards:

1	<i>Bowes</i> .....	93
2	<i>Bush Hill Park</i> .....	8,260
5	Edmonton Green.....	9,422
8	<i>Grange</i> .....	3,650
9	Haselbury.....	10,031
11	Jubilee.....	9,472
12	Lower Edmonton.....	8,728
13	<i>Palmers Green</i> .....	1,552
15	<i>Southbury</i> .....	2,794
20	<i>Upper Edmonton</i> .....	9,798

ENFIELD NORTH BC 67,849

The London Borough of Enfield wards:

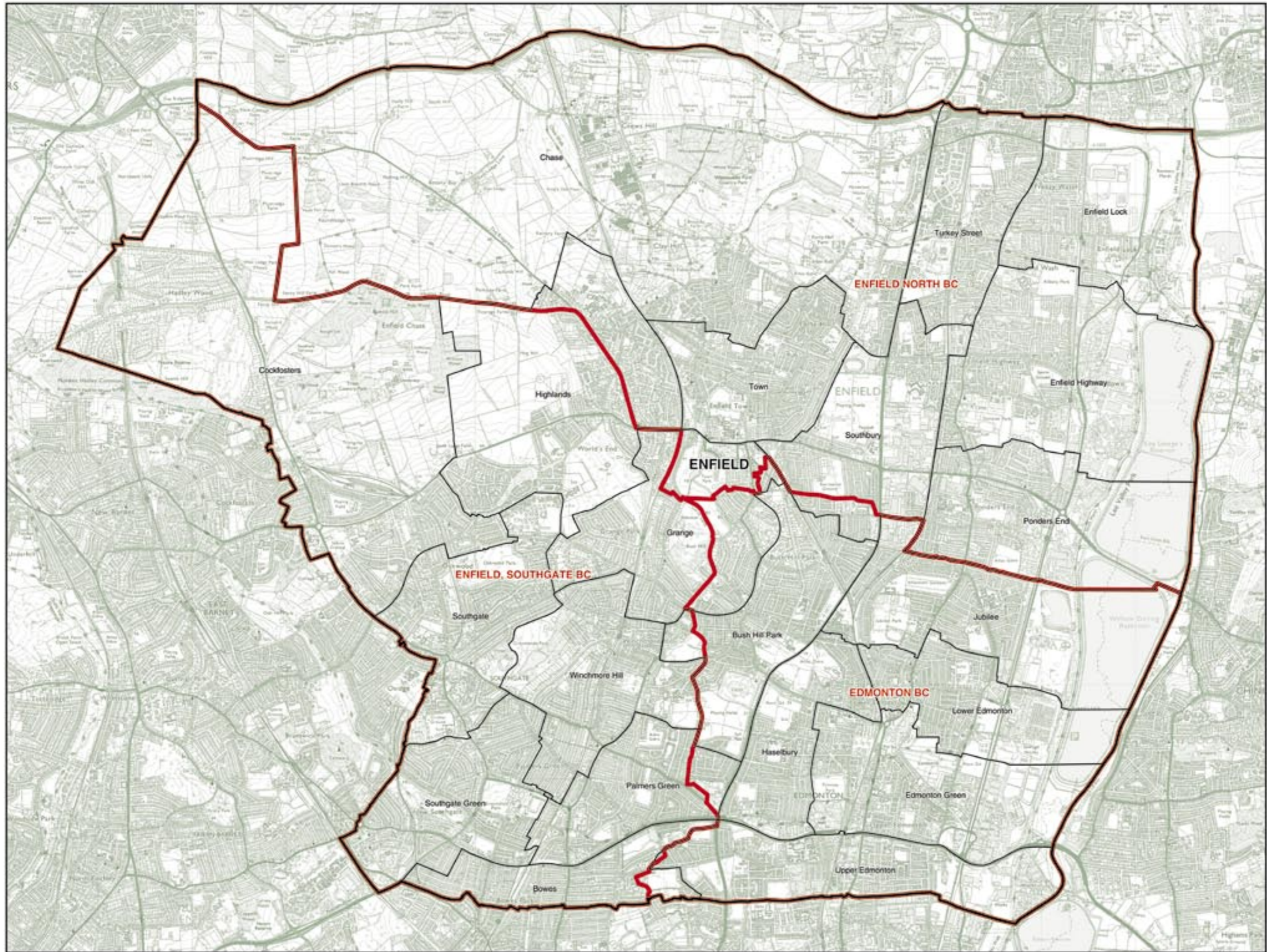
3	Chase.....	9,705
6	Enfield Highway.....	9,238
7	Enfield Lock.....	8,170
8	<i>Grange</i> .....	789
10	<i>Highlands</i> .....	4,124
14	Ponders End.....	9,590
15	<i>Southbury</i> .....	6,541
18	Town.....	10,518
19	Turkey Street.....	9,174

ENFIELD, SOUTHGATE BC 67,446

The London Borough of Enfield wards:

1	<i>Bowes</i> .....	8,916
2	<i>Bush Hill Park</i> .....	142
4	Cockfosters.....	9,845
8	<i>Grange</i> .....	5,612
10	<i>Highlands</i> .....	5,445
13	<i>Palmers Green</i> .....	8,737
16	Southgate.....	8,950
17	Southgate Green.....	9,984
20	<i>Upper Edmonton</i> .....	0
21	Winchmore Hill.....	9,815



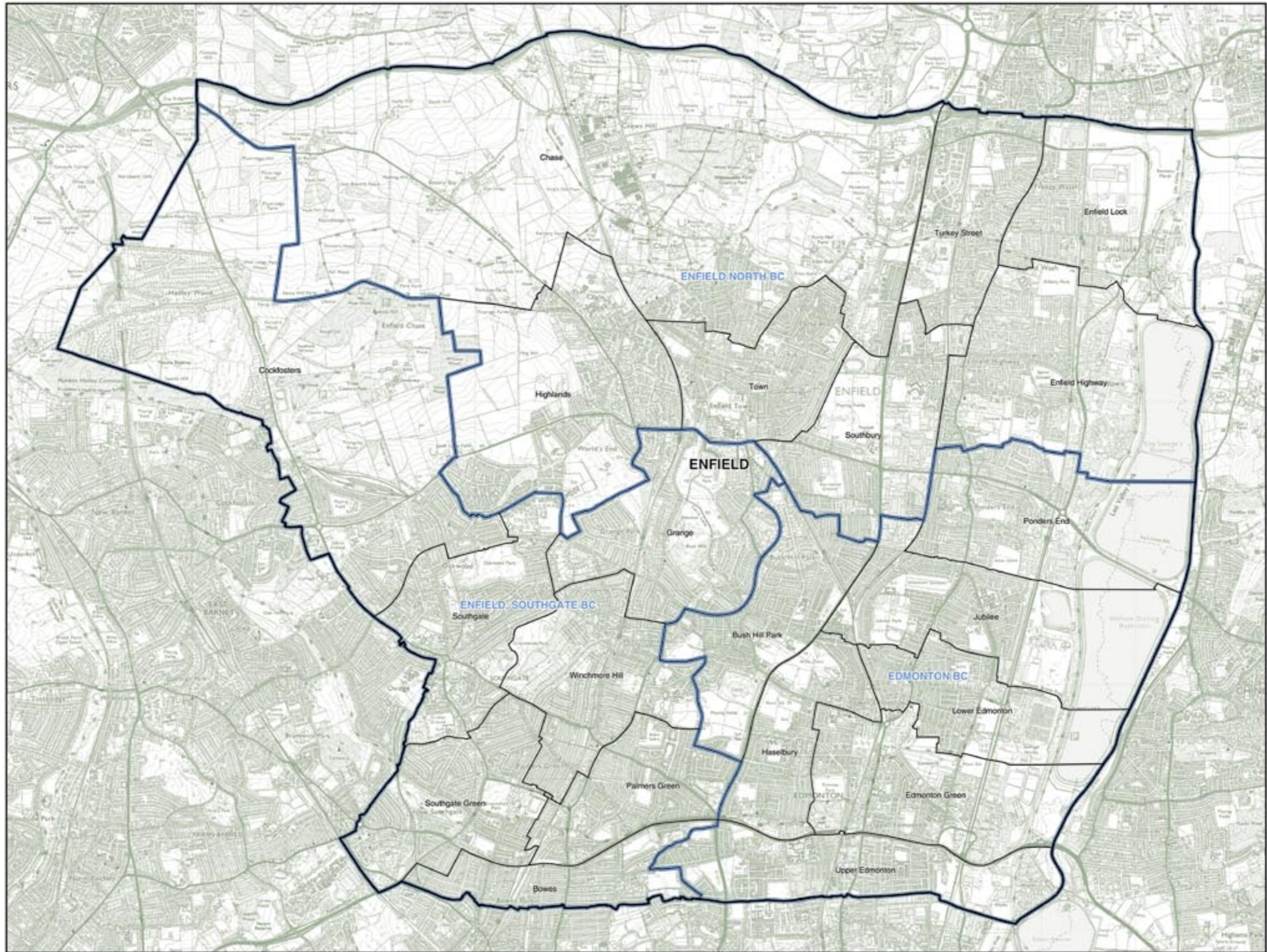


© Crown copyright

## ENFIELD

### Recommended Constituencies

EDMONTON BC	65,443	ENFIELD NORTH BC	65,709	ENFIELD, SOUTHGATE BC	67,943
The London Borough of Enfield wards:		The London Borough of Enfield wards:		The London Borough of Enfield wards:	
2	Bush Hill Park.....8,402	3	Chase.....9,705	1	Bowes.....9,009
5	Edmonton Green.....9,422	6	Enfield Highway.....9,238	4	Cockfosters.....9,845
9	Haselbury.....10,031	7	Enfield Lock.....8,170	8	Grange.....10,051
11	Jubilee.....9,472	10	Highlands.....9,569	13	Palmers Green.....10,289
12	Lower Edmonton.....8,728	15	Southbury.....9,335	16	Southgate.....8,950
14	Ponders End.....9,590	18	Town.....10,518	17	Southgate Green.....9,984
20	Upper Edmonton.....9,798	19	Turkey Street.....9,174	21	Winchmore Hill.....9,815



© Crown copyright

## HACKNEY

### Existing Constituencies

HACKNEY NORTH AND  
STOKE NEWINGTON BC 59,097

HACKNEY SOUTH  
AND SHOREDITCH BC 61,292

The London Borough of Hackney wards:

1	Brownswood	6,126
2	Cazenove	6,456
4	Clissold	6,477
5	<b>Dalston</b>	2,267
7	<b>Hackney Central</b>	1,808
8	Hackney Downs	6,677
12	<b>Leabridge</b>	4,808
13	Lordship	5,752
14	New River	6,304
16	Springfield	5,867
17	Stoke Newington Central	6,555

The London Borough of Hackney wards:

3	Chatham	6,007
5	<b>Dalston</b>	4,487
6	De Beauvoir	6,190
7	<b>Hackney Central</b>	4,677
9	Haggerston	6,292
10	Hoxton	6,861
11	King's Park	6,131
12	<b>Leabridge</b>	1,409
15	Queensbridge	6,183
18	Victoria	6,897
19	Wick	6,158



© Crown copyright

## HACKNEY

### Recommended Constituencies

HACKNEY NORTH AND  
STOKE NEWINGTON BC 63,185

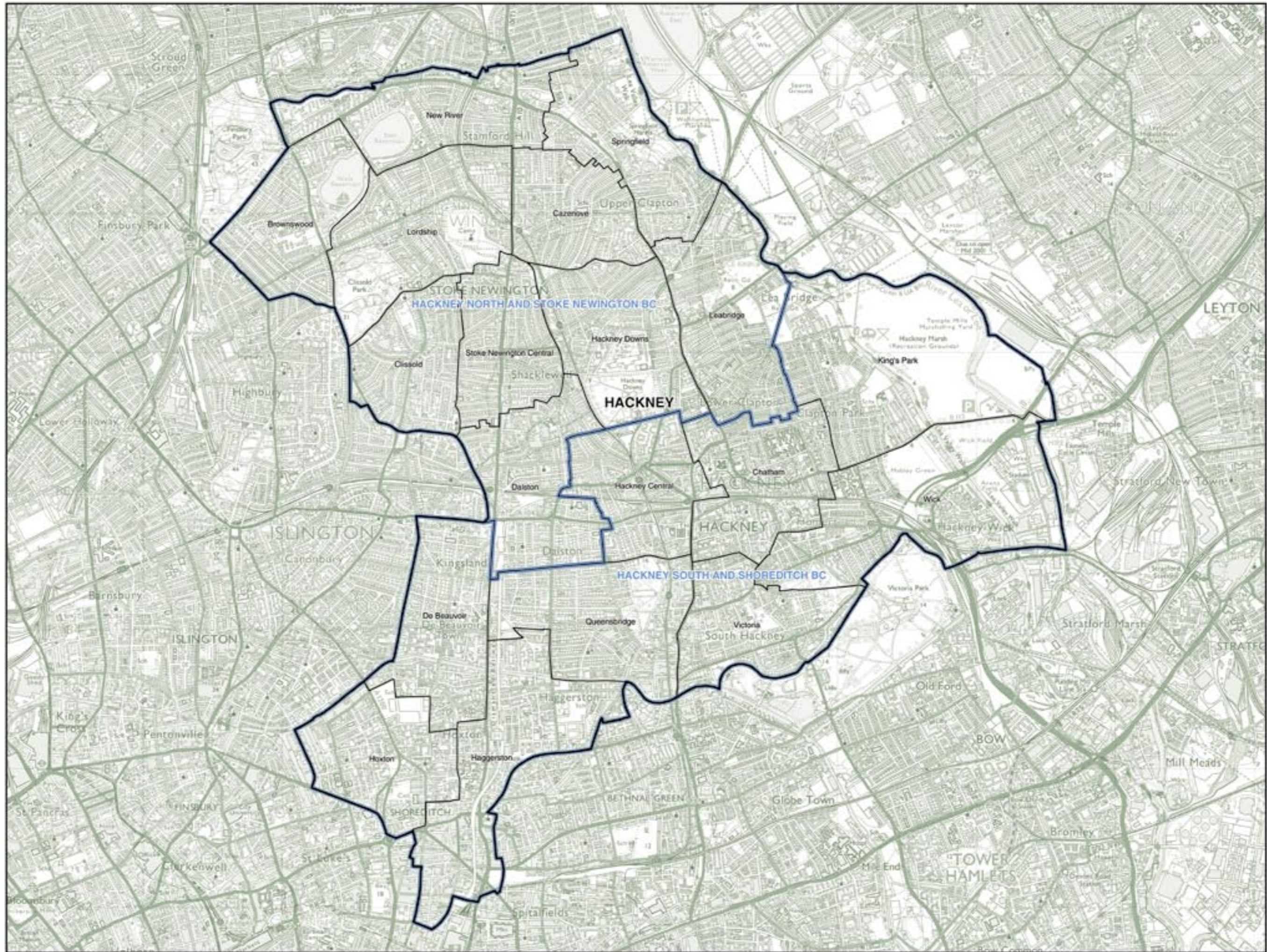
HACKNEY SOUTH  
AND SHOREDITCH BC 57,204

The London Borough of Hackney wards:

1	Brownswood	6,126
2	Cazenove	6,456
4	Clissold	6,477
5	Dalston	6,754
8	Hackney Downs	6,677
12	Leabridge	6,217
13	Lordship	5,752
14	New River	6,304
16	Springfield	5,867
17	Stoke Newington Central	6,555

The London Borough of Hackney wards:

3	Chatham	6,007
6	De Beauvoir	6,190
7	Hackney Central	6,485
9	Haggerston	6,292
10	Hoxton	6,861
11	King's Park	6,131
15	Queensbridge	6,183
18	Victoria	6,897
19	Wick	6,158



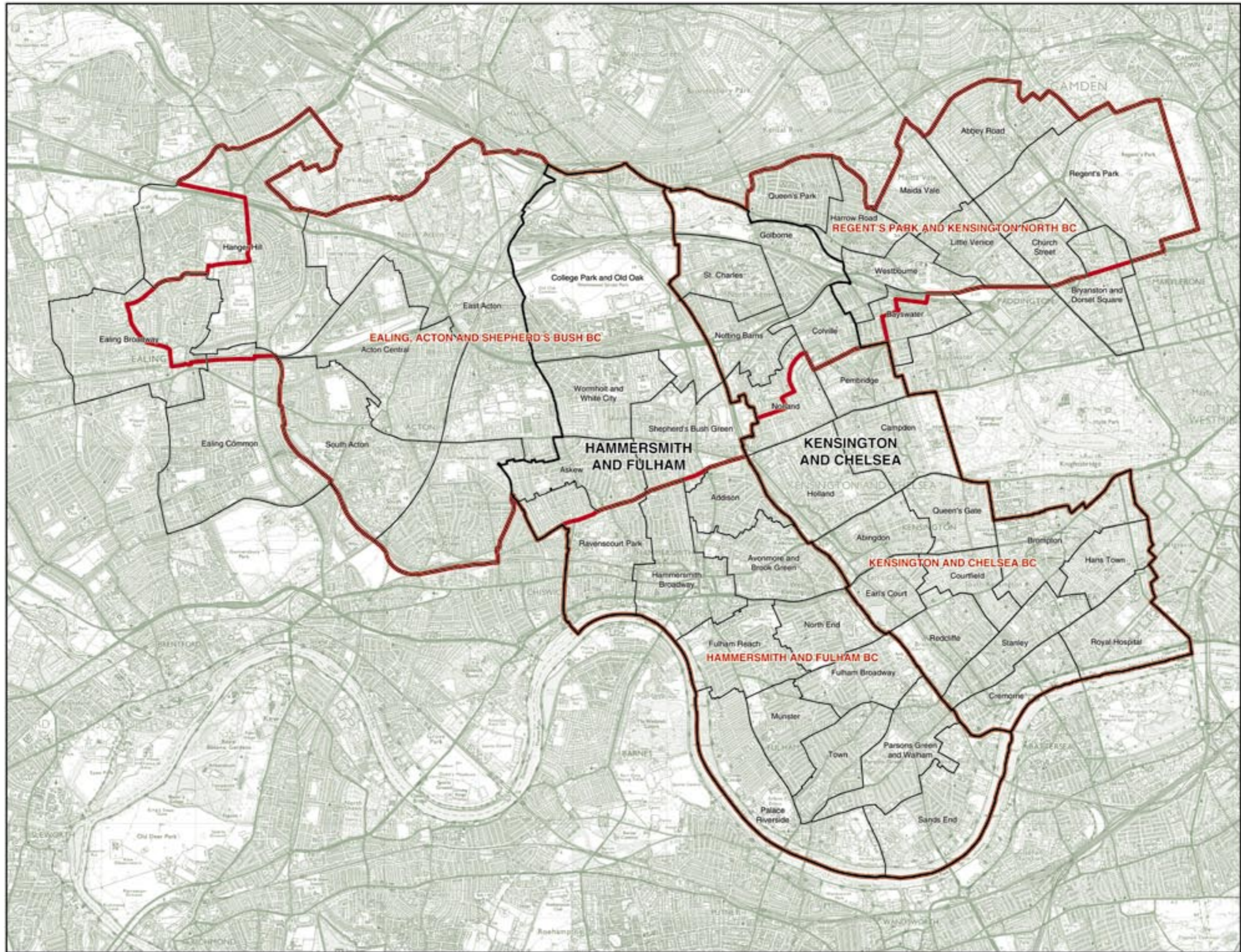
© Crown copyright

## HAMMERSMITH AND FULHAM, AND KENSINGTON AND CHELSEA (with part of Ealing and part of Westminster)

### Existing Constituencies

EALING, ACTON AND SHEPHERD'S BUSH BC	71,189	HAMMERSMITH AND FULHAM BC	78,456	KENSINGTON AND CHELSEA BC	66,955	REGENT'S PARK AND KENSINGTON NORTH BC	74,808
The London Borough of Ealing wards:		The London Borough of Hammersmith and Fulham wards:		The Royal Borough of Kensington and Chelsea wards:		The Royal Borough of Kensington and Chelsea wards:	
1 Acton Central	8,747	1 Addison	7,174	1 Abingdon	4,842	4 Colville	5,350
4 Ealing Broadway	2,505	3 Avonmore and Brook Green	7,301	2 Brompton	4,857	8 Golborne	4,800
5 Ealing Common	302	5 Fulham Broadway	6,653	3 Campden	4,563	11 Norland	2,421
6 East Acton	8,986	6 Fulham Reach	6,656	5 Courtfield	5,026	12 Notting Bams	5,721
10 Hanger Hill	5,761	7 Hammersmith Broadway	7,121	6 Cremorne	4,977	17 St Charles	5,566
19 South Acton	8,634	8 Munster	6,951	7 Earl's Court	5,105		
22 Southfield	8,838	9 North End	7,074	9 Hans Town	5,222	The City of Westminster wards:	
		10 Palace Riverside	4,918	10 Holland	5,078	1 Abbey Road	6,677
The London Borough of Hammersmith and Fulham wards:		11 Parsons Green and Waiham	6,666	11 Norland	2,910	2 Bayswater	1,599
2 Askew	7,532	12 Ravenscourt Park	5,007	13 Pembridge	4,750	3 Bryanston and Dorset Square	1,900
4 College Park and Old Oak	4,433	13 Sands End	6,407	14 Queen's Gate	4,493	5 Church Street	5,747
12 Ravenscourt Park	1,508	14 Shepherd's Bush Green	124	15 Redcliffe	5,322	6 Harrow Road	6,272
14 Shepherd's Bush Green	6,618	15 Town	6,404	16 Royal Hospital	5,363	10 Little Venice	5,712
16 Wormholt and White City	7,325			18 Stanley	4,447	11 Maids Vale	6,121
						13 Queen's Park	6,334
						14 Regent's Park	5,252
						19 Westbourne	5,336





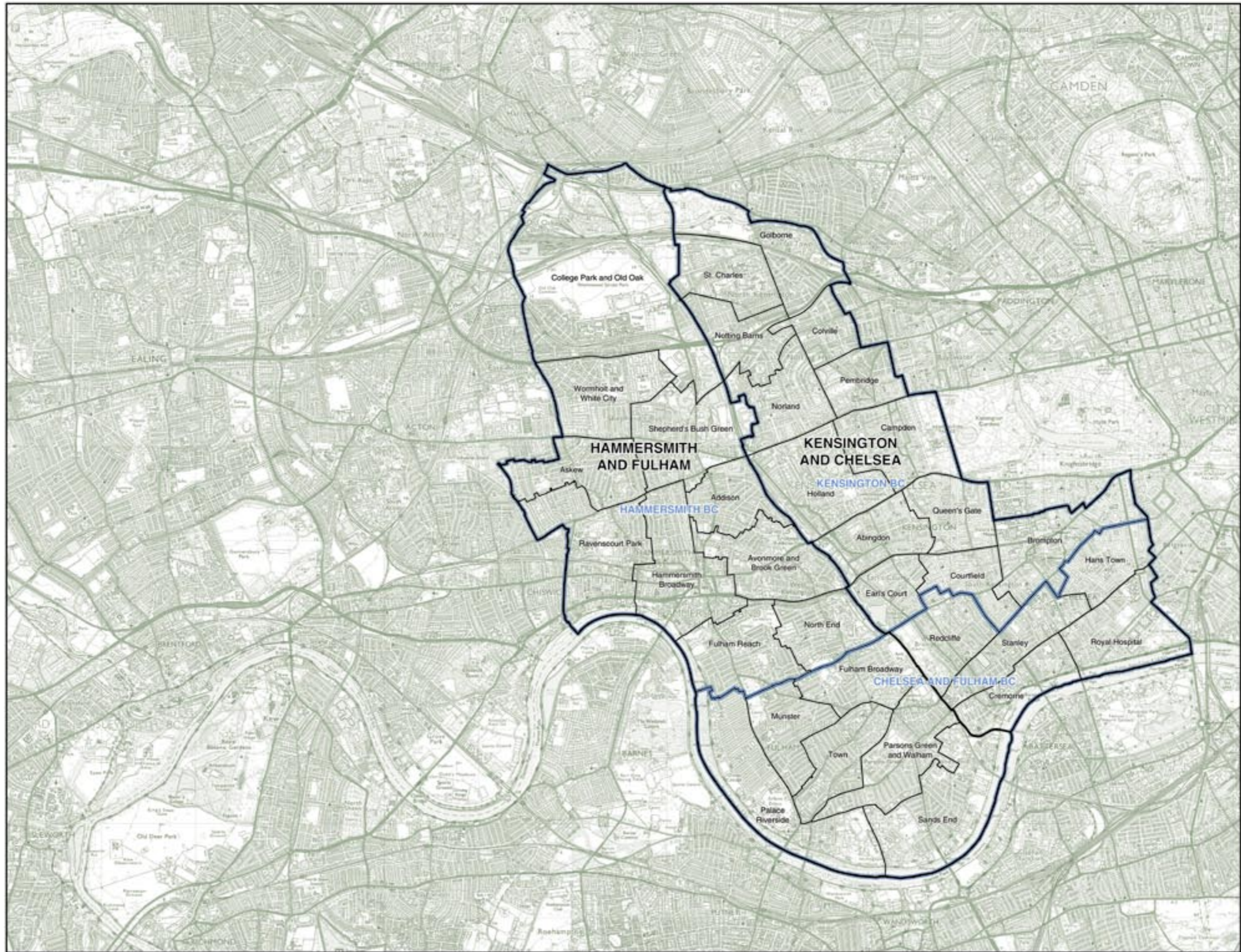
**HAMMERSMITH AND FULHAM, AND KENSINGTON AND CHELSEA**  
**(with part of Ealing and part of Westminster)**  
Existing Constituencies

© Crown copyright

## HAMMERSMITH AND FULHAM, AND KENSINGTON AND CHELSEA

### Recommended Constituencies

CHELSEA AND FULHAM BC	63,330	HAMMERSMITH BC	67,873	KENSINGTON BC	65,482			
The London Borough of Hammersmith and Fulham wards:		The London Borough of Hammersmith and Fulham wards:		The Royal Borough of Kensington and Chelsea wards:				
5	Fulham Broadway .....	6,653	1	Addison .....	7,174			
8	Munster .....	6,951	2	Askew .....	7,532			
10	Palace Riverside .....	4,918	3	Avonmore and Brook Green .....	7,301			
11	Parsons Green and Walham .....	6,666	4	College Park and Old Oak .....	4,433			
13	Sands End .....	6,407	6	Fulham Reach .....	6,656			
15	Town .....	6,404	7	Hammersmith Broadway .....	7,121			
The Royal Borough of Kensington and Chelsea wards:		9	North End .....	7,074	8	Golborne .....	4,800	
6	Cremorne .....	4,977	12	Ravenscourt Park .....	6,515	10	Holland .....	5,078
9	Hans Town .....	5,222	14	Shepherd's Bush Green .....	6,742	11	Norland .....	5,331
15	Redcliffe .....	5,322	16	Wormholt and White City .....	7,325	12	Noting Barns .....	5,721
16	Royal Hospital .....	5,363				13	Pembridge .....	4,750
18	Stanley .....	4,447				14	Queen's Gate .....	4,493
						17	St Charles .....	5,566



© Crown copyright

## HARINGEY

### Existing Constituencies

HORNSEY AND  
WOOD GREEN BC 75,052

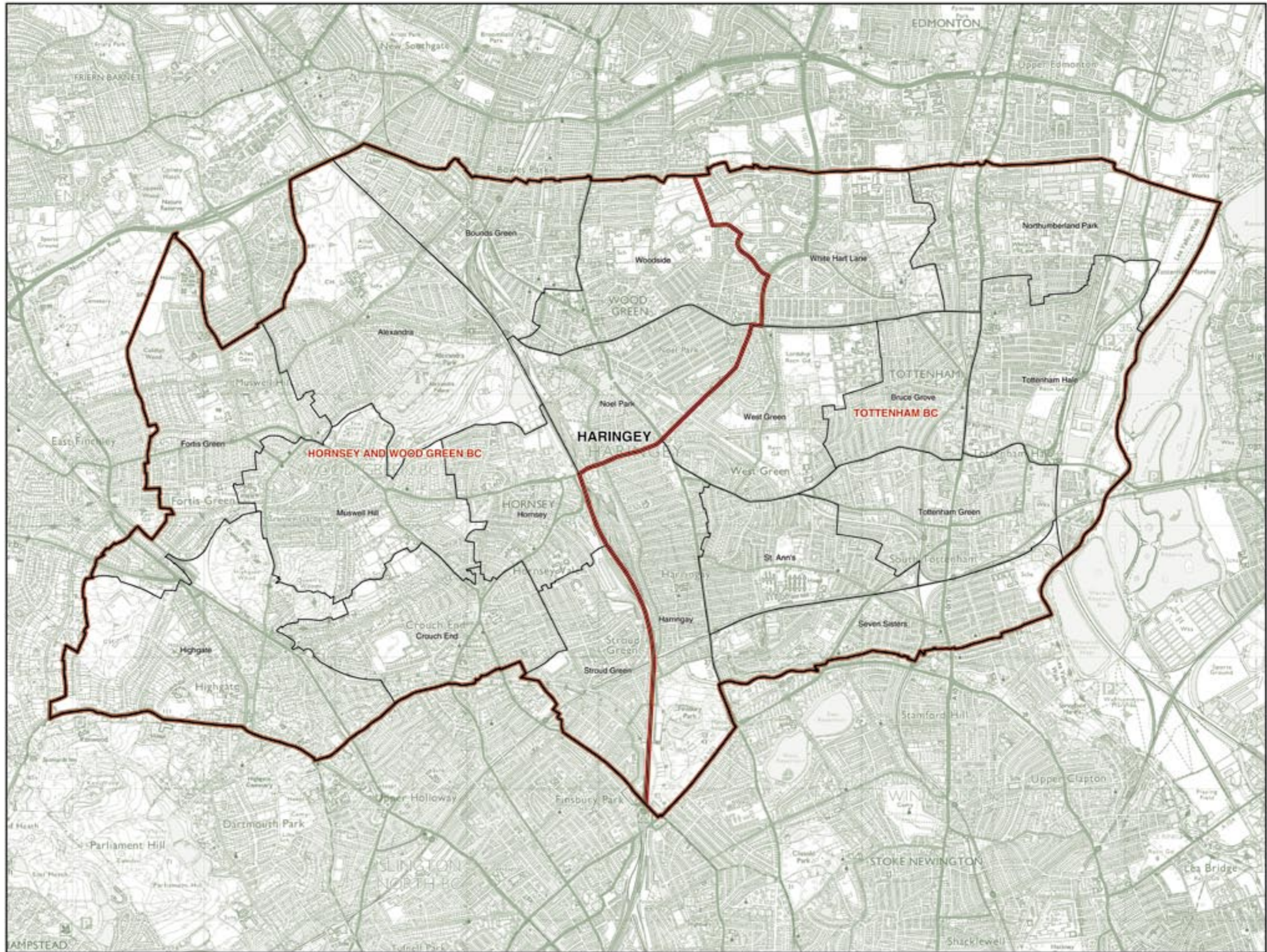
The London Borough of Haringey wards:

1	Alexandra	7,285
2	Bounds Green	7,258
4	Crouch End	8,239
5	Fortis Green	7,775
7	Highgate	7,467
8	Hornsey	7,396
9	Muswell Hill	7,412
10	Noel Park	7,422
14	Stroud Green	7,441
19	Woodside	7,357

TOTTENHAM BC 64,888

The London Borough of Haringey wards:

3	Bruce Grove	7,321
6	Haringay	7,055
11	Northumberland Park	6,767
12	St Ann's	7,243
13	Seven Sisters	7,440
15	Tottenham Green	7,054
16	Tottenham Hale	7,510
17	West Green	7,112
18	White Hart Lane	7,386



AMPSTEAD

© Crown copyright

## HARINGEY

### Recommended Constituencies

HORNSEY AND  
WOOD GREEN BC 75,052

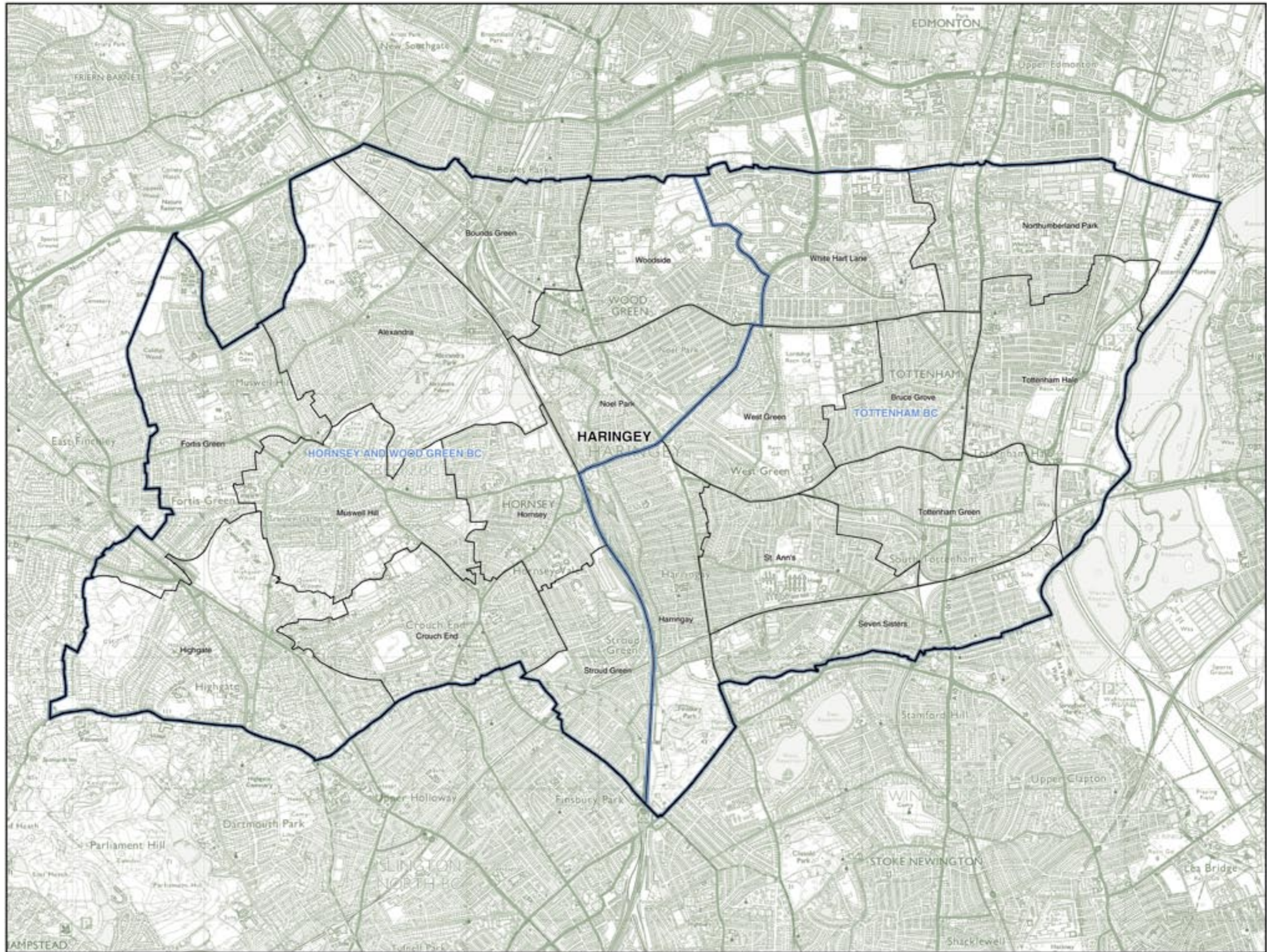
The London Borough of Haringey wards:

1	Alexandra	7,285
2	Bounds Green	7,258
4	Crouch End	8,239
5	Fortis Green	7,775
7	Highgate	7,467
8	Hornsey	7,396
9	Muswell Hill	7,412
10	Noel Park	7,422
14	Stroud Green	7,441
19	Woodside	7,357

TOTTENHAM BC 64,888

The London Borough of Haringey wards:

3	Bruce Grove	7,321
6	Haringay	7,055
11	Northumberland Park	6,767
12	St Ann's	7,243
13	Seven Sisters	7,440
15	Tottenham Green	7,054
16	Tottenham Hale	7,510
17	West Green	7,112
18	White Hart Lane	7,386



## HARROW AND HILLINGDON

### Existing Constituencies

HARROW EAST BC

81,518

HARROW WEST BC

73,146

HAYES AND HARLINGTON BC

57,784

RUISLIP-NORTHWOOD BC

61,115

UXBRIDGE BC

58,273

The London Borough of Harrow wards:

1	Belmont	7,535
2	Canons	8,161
3	Edgware	7,096
4	Greenhill	6,901
5	<b>Harrow on the Hill</b>	3
6	Harrow Weald	7,767
10	Kenton East	7,195
11	Kenton West	7,685
12	Mariborough	7,249
15	Queensbury	7,586
19	Stammore Park	7,512
20	Wealdstone	6,608

The London Borough of Harrow wards:

5	<b>Harrow on the Hill</b>	7,279
7	Hatch End	7,816
8	Headstone North	7,225
9	Headstone South	7,171
13	Pinner	7,525
14	Pinner South	7,221
16	Rayners Lane	7,373
17	Roxbourne	7,321
18	Roxeth	7,172
21	West Harrow	7,043

The London Borough of Hillingdon wards:

1	Barnhill	7,975
2	<b>Botwell</b>	8,123
5	Charville	8,175
8	<b>Heathrow Villages</b>	6,446
14	Pinkwell	8,388
16	Townfield	8,036
19	<b>West Drayton</b>	2,720
21	Yeading	7,921

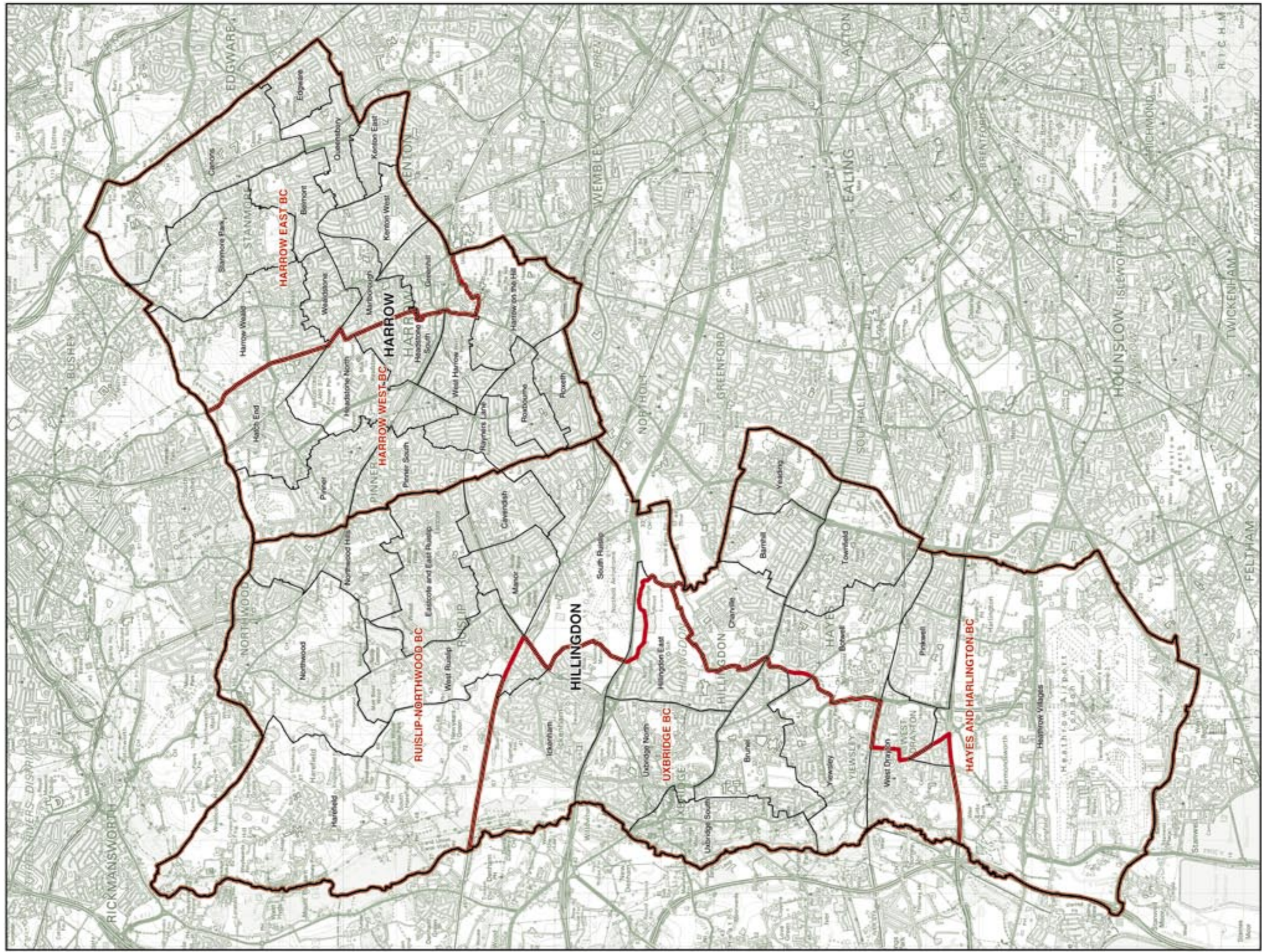
The London Borough of Hillingdon wards:

4	Cavendish	8,563
6	Eastcote and East Ruislip	8,767
7	Harefield	5,319
9	<b>Hillingdon East</b>	0
11	Manor	8,111
12	Northwood	7,706
13	Northwood Hills	8,378
15	South Ruislip	7,719
20	<b>West Ruislip</b>	6,552

The London Borough of Hillingdon wards:

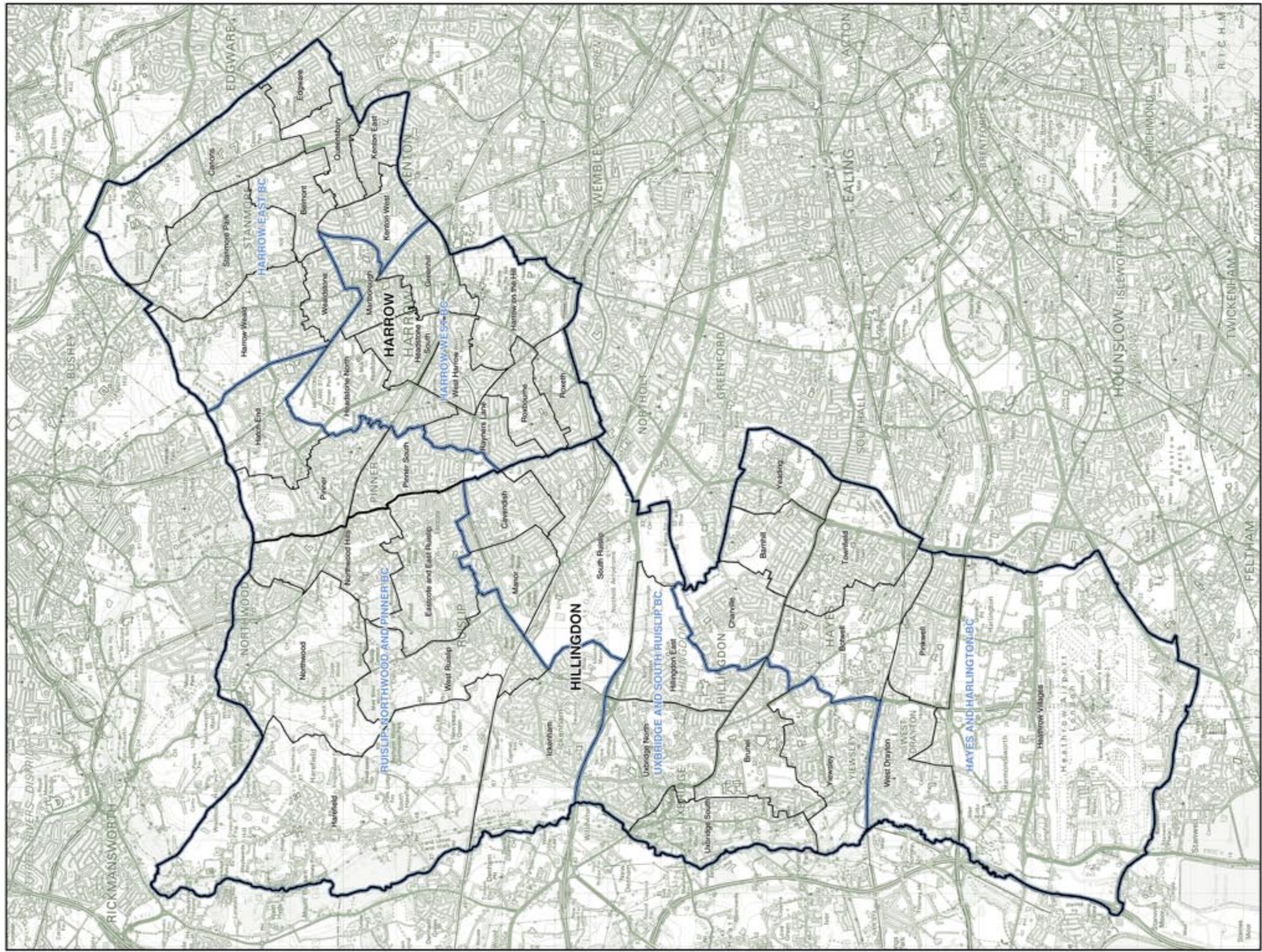
2	<b>Botwell</b>	393
3	Brunel	8,084
8	<b>Heathrow Villages</b>	1,196
9	<b>Hillingdon East</b>	8,488
10	Ickenham	7,922
17	Uxbridge North	8,750
18	Uxbridge South	8,441
19	<b>West Drayton</b>	5,864
20	<b>West Ruislip</b>	1,038
22	Yewlsley	8,097





## HARROW AND HILLINGDON Recommended Constituencies

<b>HARROW EAST BC</b>	<b>67,365</b>	<b>HARROW WEST BC</b>	<b>64,737</b>	<b>HAYES AND HARLINGTON BC</b>	<b>65,237</b>	<b>RUISLIP, NORTHWOOD AND PINNER BC</b>	<b>68,244</b>	<b>UXBRIDGE AND SOUTH RUISLIP BC</b>	<b>66,253</b>
The London Borough of Harrow wards:									
1 Belmont	7,535	4 Greenhill	6,901	1 Burnhill	7,975	7 Hatch End	7,816	3 Brunel	8,084
2 Canons	8,161	5 Harrow on The Hill	7,282	2 Botwell	8,516	13 Pinner	7,525	4 Cavendish	8,563
3 Edgware	7,096	8 Headstone North	7,225	5 Chanville	8,175	14 Pinner South	7,221	9 Hillingdon East	8,488
6 Harrow Weald	7,787	12 Mariborough	7,249	8 Heathrow Villages	7,642	The London Borough of Hillingdon wards:			
10 Kerton East	7,195	16 Rayners Lane	7,373	14 Pinkwell	8,388	6 Eastcote and East Ruislip	8,767	15 South Ruislip	7,719
11 Kerton West	7,685	17 Roxbourne	7,321	16 Townfield	8,036	7 Harefield	5,319	17 Uxbridge North	8,750
15 Queensbury	7,586	18 Roxeth	7,172	19 West Drayton	8,584	10 Ickenham	7,922	18 Uxbridge South	8,441
19 Stanmore Park	7,512	21 West Harrow	7,043	21 Yeading	7,921	12 Northwood	7,706	22 Viewsley	8,097
20 Wealdstone	6,808					13 Northwood Hills	8,378		
						20 West Ruislip	7,590		



## HOUNSLOW

### Existing Constituencies

BRENTFORD  
AND ISLEWORTH BC 82,977

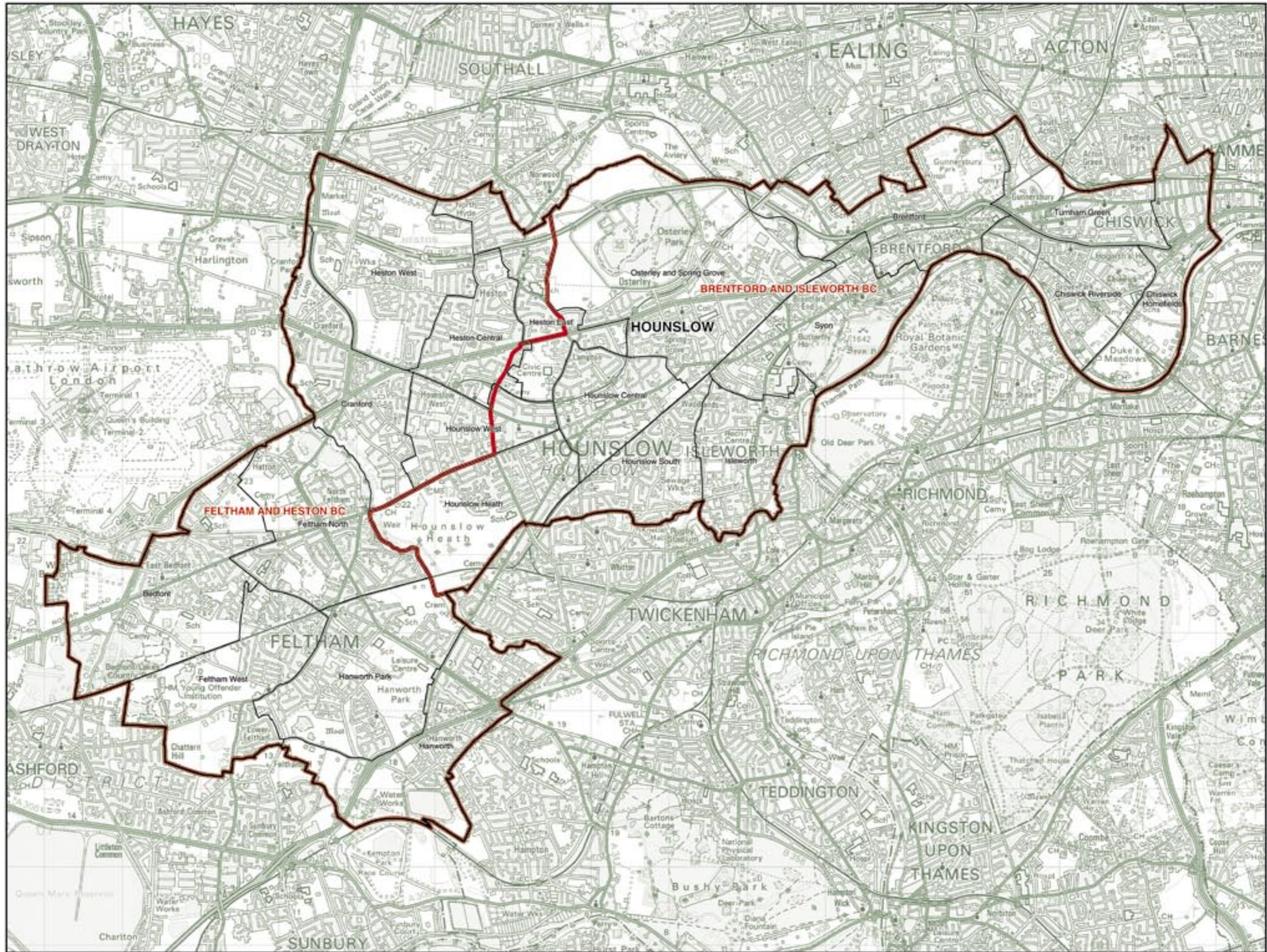
The London Borough of Hounslow wards:

2	Brentford	7,929
3	Chiswick Homefields	7,861
4	Chiswick Riverside	7,812
10	<b>Heston Central</b>	175
11	<b>Heston East</b>	1,185
13	Hounslow Central	7,851
14	Hounslow Heath	7,956
15	Hounslow South	7,791
16	<b>Hounslow West</b>	2,273
17	Isleworth	7,860
18	Osterley and Spring Grove	8,265
19	Syon	8,167
20	Turnham Green	7,852

FELTHAM  
AND HESTON BC 73,973

The London Borough of Hounslow wards:

1	Bedfont	7,847
5	Cranford	8,015
6	Feltham North	7,735
7	Feltham West	7,914
8	Hanworth	7,816
9	Hanworth Park	7,779
10	<b>Heston Central</b>	7,531
11	<b>Heston East</b>	6,288
12	Heston West	7,720
16	<b>Hounslow West</b>	5,328



© Crown copyright

## HOUNSLOW

### Recommended Constituencies

BRENTFORD  
AND ISLEWORTH BC 79,344

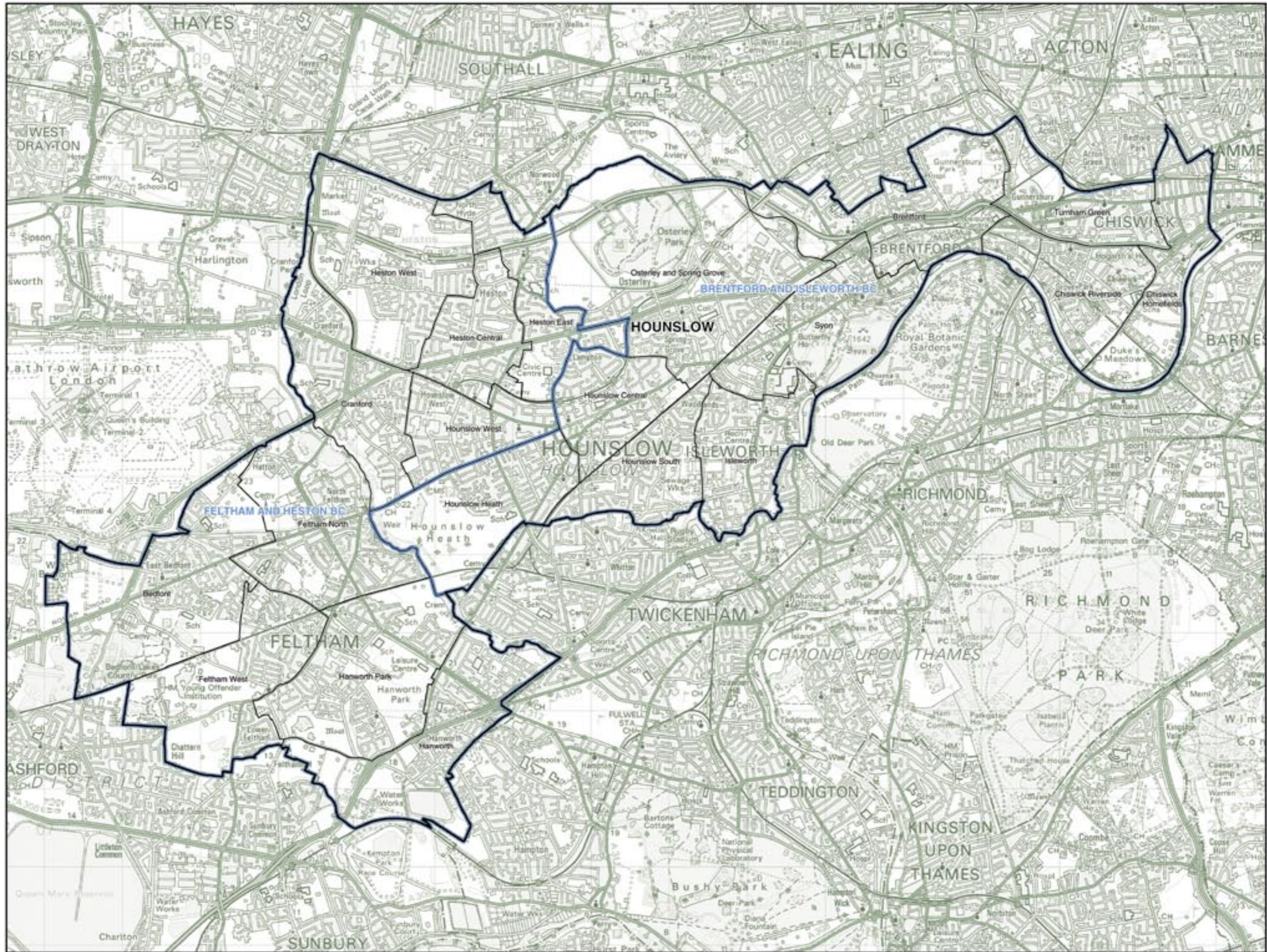
FELTHAM  
AND HESTON BC 77,606

The London Borough of Hounslow wards:

2	Brentford	7,929
3	Chiswick Homefields	7,861
4	Chiswick Riverside	7,812
13	Hounslow Central	7,851
14	Hounslow Heath	7,956
15	Hounslow South	7,791
17	Isleworth	7,860
18	Osterley and Spring Grove	8,265
19	Syon	8,167
20	Turnham Green	7,852

The London Borough of Hounslow wards:

1	Bedfont	7,847
5	Cranford	8,015
6	Feltham North	7,735
7	Feltham West	7,914
8	Hanworth	7,816
9	Hanworth Park	7,779
10	Heston Central	7,706
11	Heston East	7,473
12	Heston West	7,720
16	Hounslow West	7,601



© Crown copyright

## ISLINGTON Existing Constituencies

ISLINGTON NORTH BC    61,054    ISLINGTON SOUTH  
AND FINSBURY BC    58,839

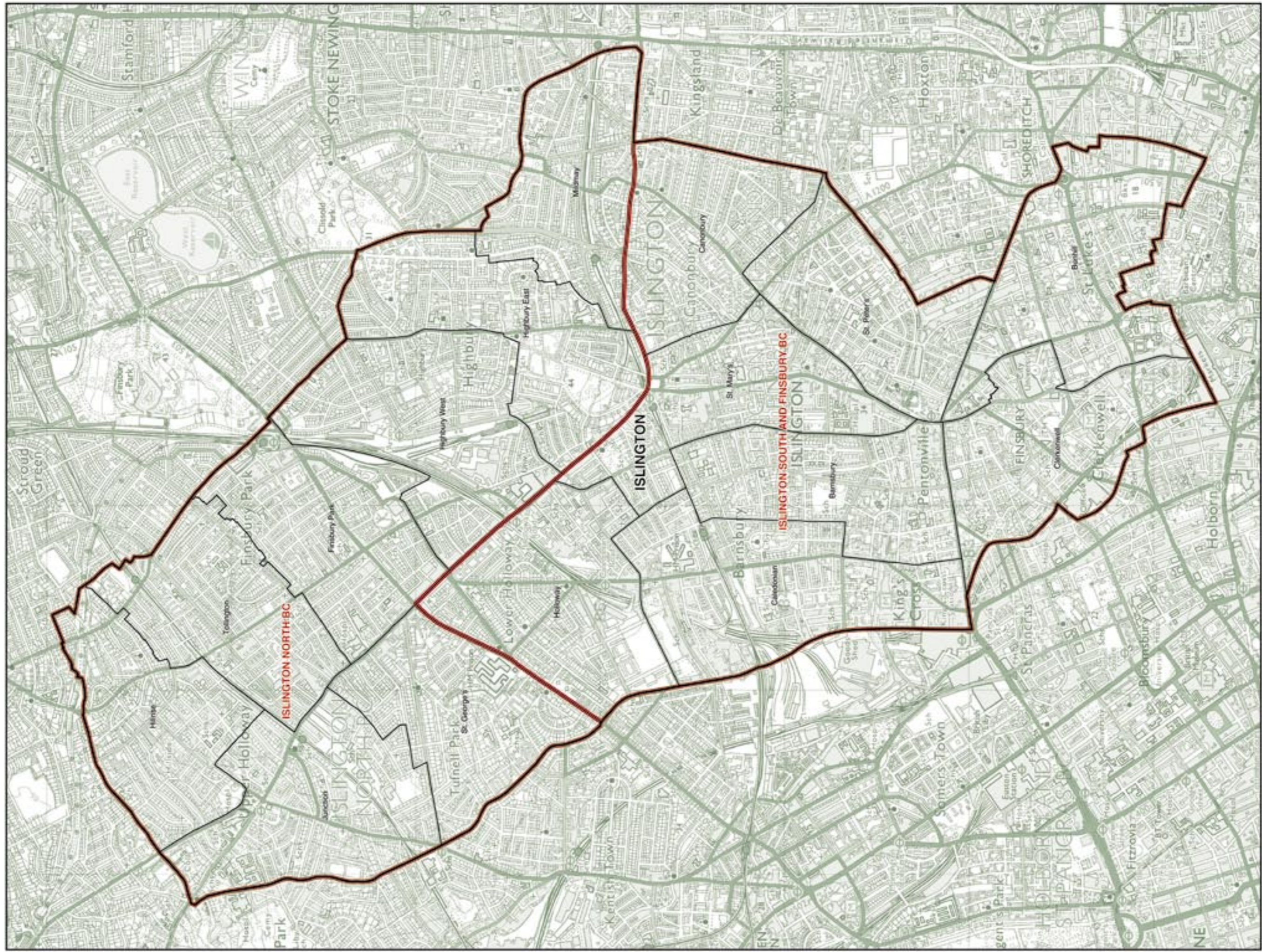
The London Borough of Islington wards:

6	Finsbury Park.....	7,415
7	Highbury East.....	7,198
8	Highbury West.....	7,783
9	Hillrise.....	8,064
11	Junction.....	6,892
12	Midway.....	8,135
13	St George's.....	7,794
16	Tollington.....	7,773

The London Borough of Islington wards:

1	Barnsbury.....	7,242
2	Bunhill.....	7,171
3	Caledonian.....	7,831
4	Canonbury.....	7,833
5	Clenhamwell.....	7,020
10	Holloway.....	6,928
14	St Mary's.....	7,387
15	St Peter's.....	7,427





© Crown copyright

## ISLINGTON Recommended Constituencies

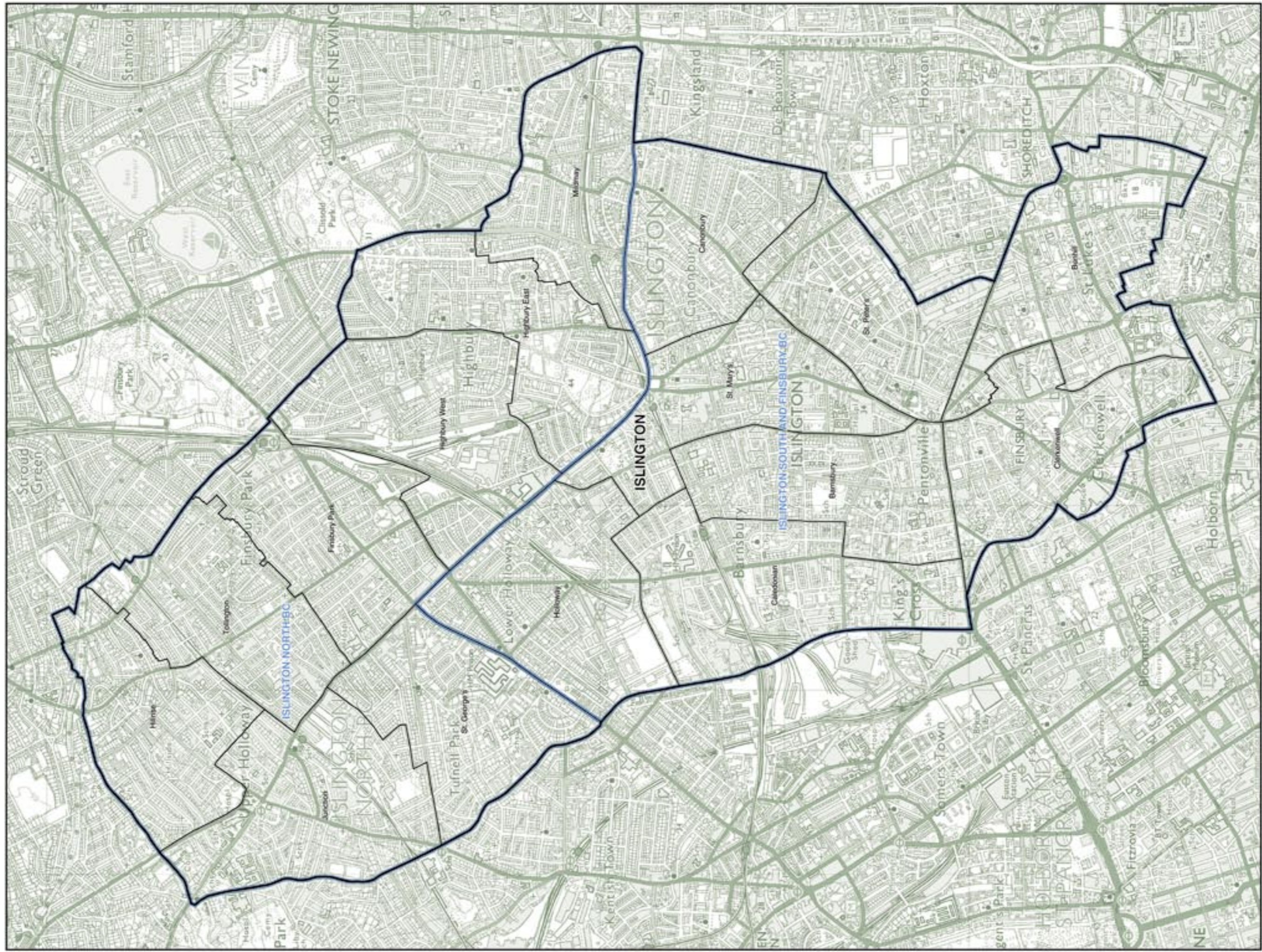
ISLINGTON NORTH BC 61,054 ISLINGTON SOUTH  
AND FINSBURY BC 58,839

The London Borough of Islington wards:

6	Finsbury Park	7,415
7	Highbury East	7,198
8	Highbury West	7,783
9	Hillside	8,064
11	Junction	6,892
12	Midway	8,135
13	St George's	7,794
16	Tollington	7,773

The London Borough of Islington wards:

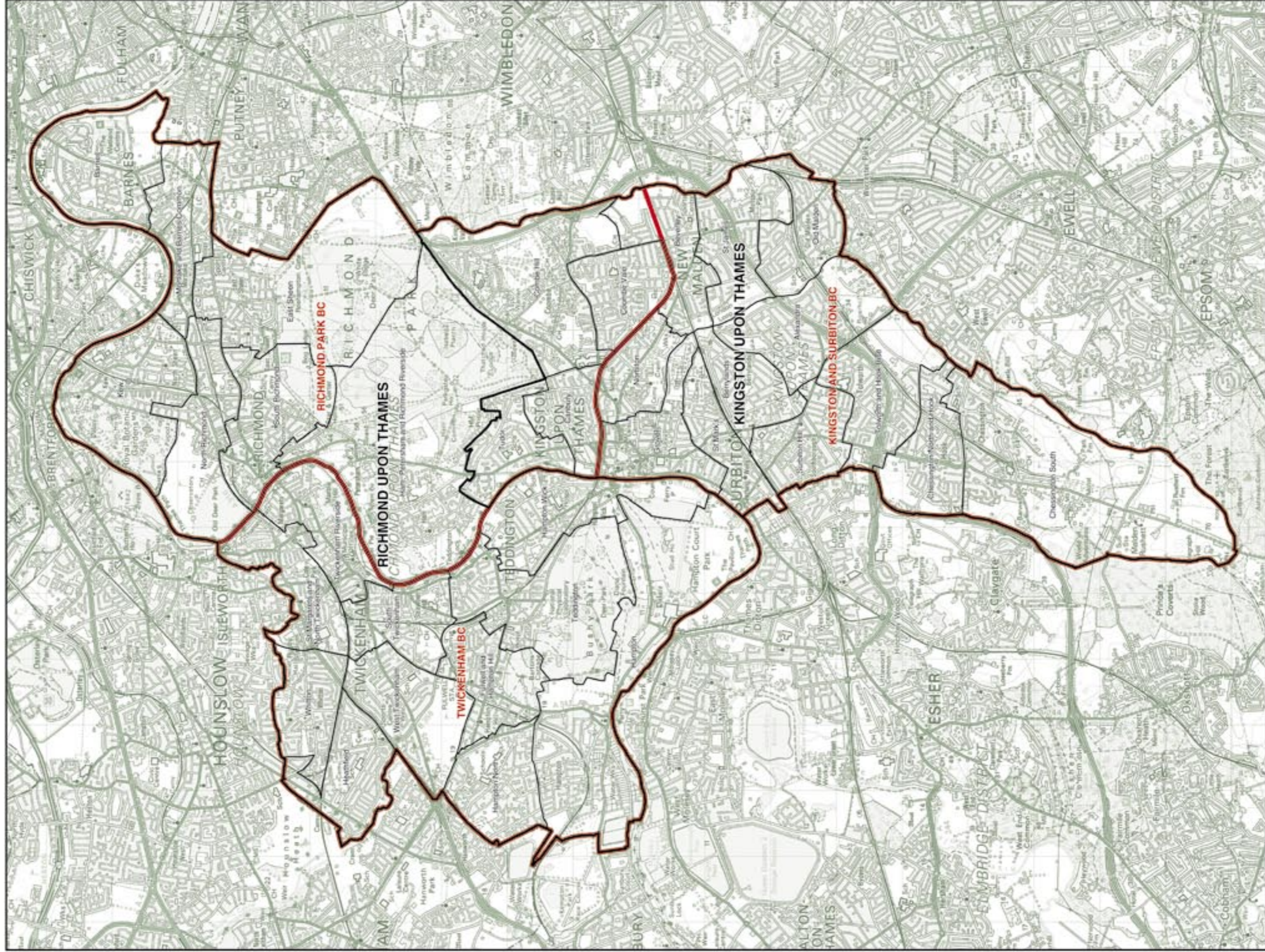
1	Barnsbury	7,242
2	Burhill	7,171
3	Caledonian	7,631
4	Canonbury	7,633
5	Clenhamwell	7,000
10	Holloway	6,928
14	St Mary's	7,387
15	St Peter's	7,427



© Crown copyright

## KINGSTON UPON THAMES AND RICHMOND UPON THAMES Existing Constituencies

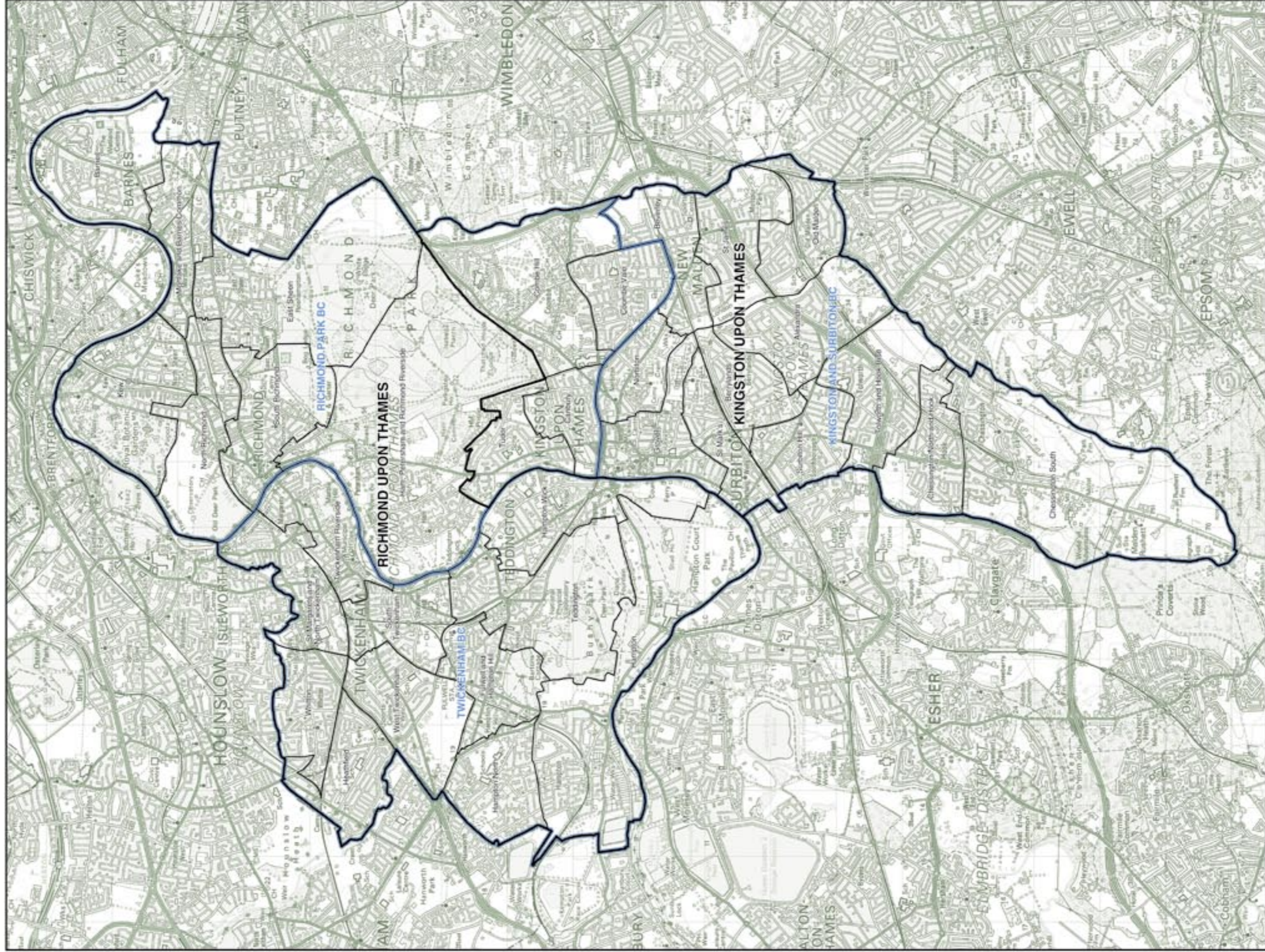
KINGSTON AND SURBITON BC	73,914	RICHMOND PARK BC	72,145	TWICKENHAM BC	74,154
The Royal Borough of Kingston upon Thames wards:					
1 Alexandra .....	6,336	3 <b>Beverley</b> .....	688	3 Fulwell and Hampton Hill.....	6,543
2 Berrylands .....	6,245	4 Carbury .....	6,438	5 Hampton .....	6,807
3 <b>Beverley</b> .....	5,444	7 Coombe Hill .....	6,074	6 Hampton North .....	6,663
5 Chessington North and Hook.....	6,244	8 Coombe Vale .....	6,118	7 Hampton Wick .....	6,434
6 Chessington South .....	6,351	16 Tudor .....	6,068	8 Heathfield .....	6,687
9 Grove .....	5,617	The London Borough of Richmond upon Thames wards:			
10 Norbiton .....	5,549	1 Barnes .....	6,327	12 St Margarets and North Twickenham .....	6,866
11 Old Malden .....	6,485	2 East Sheen .....	6,682	14 South Twickenham .....	6,924
12 St James .....	6,192	4 Ham, Petersham and Richmond Riverside .....	6,355	15 Teddington .....	6,968
13 St Mark's .....	6,265	9 Kew .....	6,497	16 Twickenham Riverside .....	6,684
14 Surbiton Hill .....	6,774	10 Mortlake and Barnes Common .....	6,930	17 West Twickenham .....	6,880
15 Tolworth and Hook Rise .....	6,412	11 North Richmond .....	7,056	18 Whetton .....	6,698
		13 South Richmond .....	6,892		



**KINGSTON UPON THAMES AND RICHMOND UPON THAMES**  
Existing Constituencies

## KINGSTON UPON THAMES AND RICHMOND UPON THAMES Recommended Constituencies

KINGSTON AND SURBITON BC	74,602	RICHMOND PARK BC	71,457	TWICKENHAM BC	74,154
The Royal Borough of Kingston upon Thames wards:					
1 Alexandra .....	6,336	4 Carbury .....	6,438	3 Fulwell and Hampton Hill .....	6,543
2 Berrylands .....	6,245	7 Coombe Hill .....	6,074	5 Hampton .....	6,807
3 Beverley .....	6,132	8 Coombe Vale .....	6,118	6 Hampton North .....	6,663
5 Chessington North and Hook .....	6,244	16 Tudor .....	6,088	7 Hampton Wick .....	6,434
6 Chessington South .....	6,351	The London Borough of Richmond upon Thames wards:			
9 Grove .....	5,617	1 Barnes .....	6,327	12 St Margarets and North Twickenham .....	6,866
10 Norbiton .....	5,549	2 East Sheen .....	6,682	14 South Twickenham .....	6,924
11 Old Malden .....	6,485	4 Ham, Petersham and Richmond Riverside .....	6,355	15 Teddington .....	6,968
12 St James .....	6,192	9 Kew .....	6,497	16 Twickenham Riverside .....	6,684
13 St Mark's .....	6,265	10 Mortlake and Barnes Common .....	6,900	17 West Twickenham .....	6,880
14 Surbiton Hill .....	6,774	11 North Richmond .....	7,056	18 Whitton .....	6,698
15 Tolworth and Hook Rise .....	6,412	13 South Richmond .....	6,892		



## LAMBETH AND SOUTHWARK Existing Constituencies

CAMBERWELL  
AND PECKHAM BC 50,690

The London Borough of Southwark wards:

1	Bruswick Park	7,136
2	Camdenwell Green	7,606
8	Faraday	7,329
10	Livesey	5,988
12	Nunhead	7,465
13	Peckham	6,960
14	Peckham Rye	3,148
20	The Lane	5,058

DULWICH AND  
WEST NORWOOD BC 68,522

The London Borough of Lambeth wards:

5	Coldharbour	2,013
7	Gipsy Hill	8,806
8	Herne Hill	6,181
9	Knight's Hill	8,915
19	Thurlow Park	5,500

The London Borough of Southwark wards:

5	College	6,978
6	East Dulwich	7,420
14	Peckham Rye	4,281
18	South Camberwell	7,602
20	The Lane	2,735
21	Village	8,091

NORTH SOUTHWARK  
AND BERMONDSEY BC 68,662

The London Borough of Southwark wards:

3	Cathedrals	7,159
4	Chaucer	7,669
7	East Wulwath	7,772
8	Faraday	253
9	Grange	6,795
10	Livesey	2,203
11	Newington	7,765
15	Riverside	6,806
16	Rotherhithe	7,299
17	South Bermondsey	7,173
19	Surrey Docks	7,768

STREATHAM BC

The London Borough of Lambeth wards:

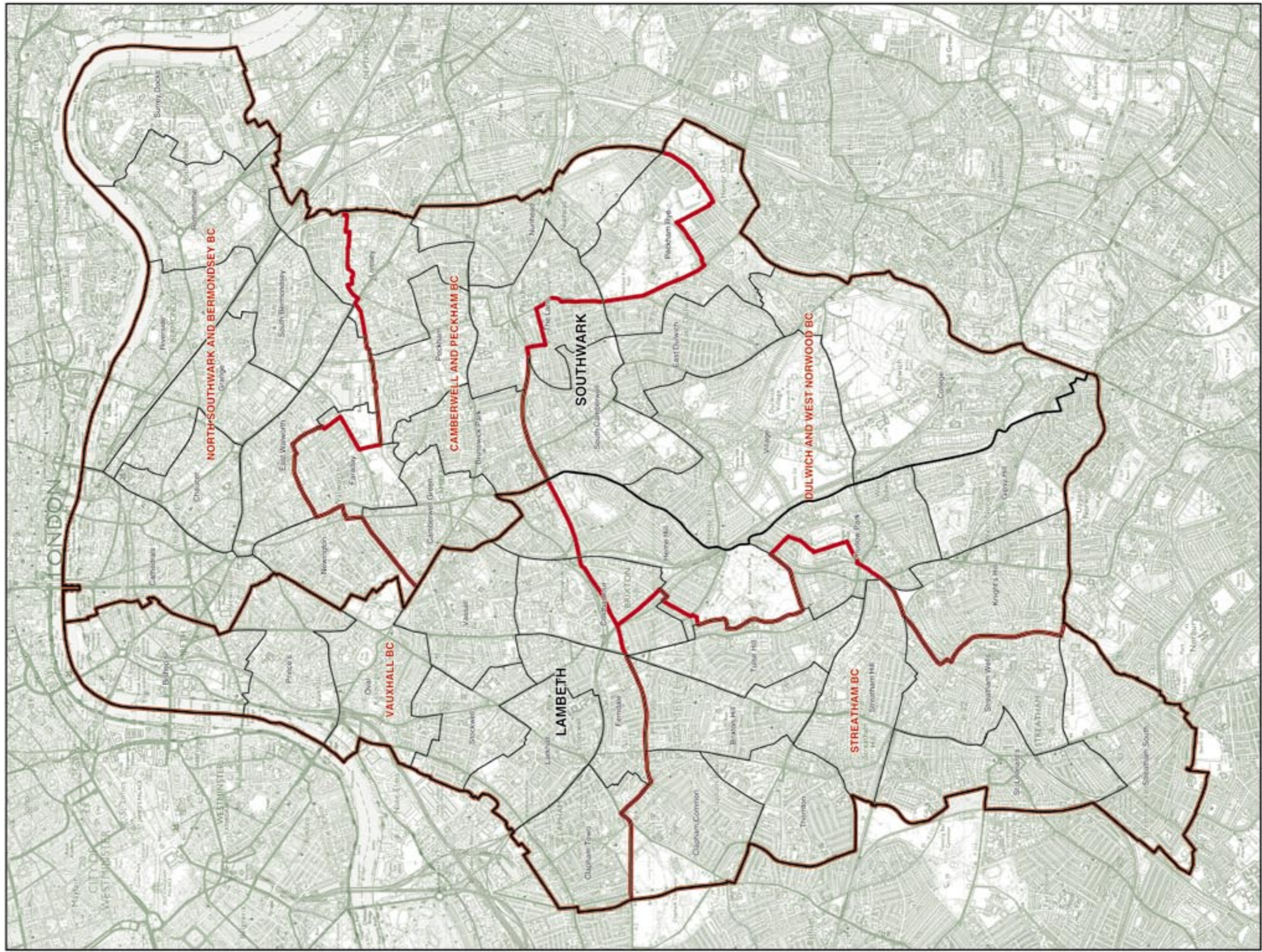
2	Brixton Hill	8,861
3	Clapham Common	8,364
5	Coldharbour	2,405
8	Herne Hill	246
13	St Leonard's	8,903
15	Sreatham Hill	8,948
16	Sreatham South	8,765
17	Sreatham Wells	8,694
18	Thornlon	8,160
19	Thurlow Park	3,132
20	Tulse Hill	8,660

VAUXHALL BC

The London Borough of Lambeth wards:

1	Bishop's	6,234
4	Clapham Town	8,875
5	Coldharbour	4,649
6	Ferrisale	8,713
8	Herne Hill	2,500
10	Larkhall	9,075
11	Oval	7,916
12	Prince's	7,942
14	Stockwell	8,321
21	Vassall	8,683



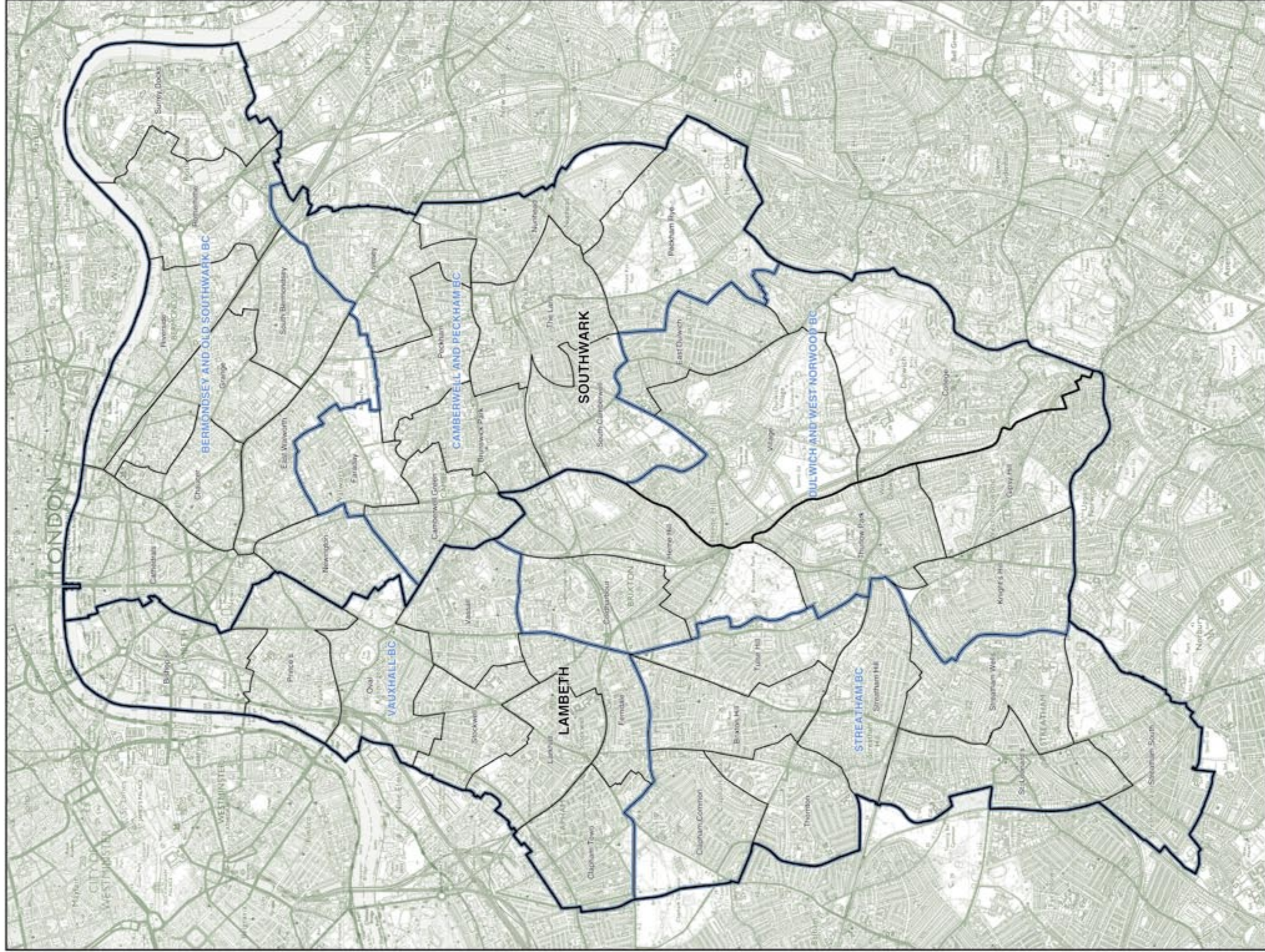


**LAMBETH AND SOUTHWARK**  
Existing Constituencies

© Crown copyright

## LAMBETH AND SOUTHWARK Recommended Constituencies

<b>BERMONDSEY AND OLD SOUTHWARK BC</b>	<b>66,206</b>	<b>CAMBERWELL AND PECKHAM BC</b>	<b>67,764</b>	<b>DULWICH AND WEST NORWOOD BC</b>	<b>66,856</b>	<b>STREATHAM BC</b>	<b>69,355</b>	<b>VAUXHALL BC</b>	<b>65,759</b>		
The London Borough of Southwark wards:											
3	Cathedrals	7,159	1	Bunswick Park	7,136	2	Brinton Hill	8,861	1	Bishop's	6,234
4	Chaucer	7,669	2	Camberwell Green	7,606	3	Clapham Common	8,364	4	Clapham Town	8,875
7	East Walkworth	7,772	8	Faraday	7,582	13	St Leonard's	8,903	6	Ferrisdale	8,713
9	Grange	6,795	10	Lversley	8,191	15	Streatham Hill	8,948	10	Larkhall	9,075
11	Newington	7,765	12	Nunhead	7,465	16	Streatham South	8,765	11	Oval	7,916
15	Riverside	6,806	13	Peckham	6,960	17	Streatham Wells	8,694	12	Prince's	7,942
16	Rotherhithe	7,299	14	Peckham Rye	7,429	18	Thornton	8,160	14	Stockwell	8,321
17	South Bermondsey	7,173	18	South Camberwell	7,602	20	Tulse Hill	8,660	21	Vassall	8,683
19	Surrey Docks	7,768	20	The Lane	7,793						
The London Borough of Southwark wards:											
5	College	6,978				5	College	6,978			
6	East Dulwich	7,420				6	East Dulwich	7,420			
21	Village	8,091				21	Village	8,091			
The London Borough of Lambeth wards:											
5	Coldharbour	9,067				5	Coldharbour	9,067			
7	Gipsy Hill	8,806				7	Gipsy Hill	8,806			
8	Herne Hill	8,947				8	Herne Hill	8,947			
9	Knight's Hill	8,915				9	Knight's Hill	8,915			
19	Thurlow Park	8,632				19	Thurlow Park	8,632			
The London Borough of Lambeth wards:											
5	College	6,978				5	College	6,978			
6	East Dulwich	7,420				6	East Dulwich	7,420			
21	Village	8,091				21	Village	8,091			
The London Borough of Lambeth wards:											
2	Brinton Hill	8,861				2	Brinton Hill	8,861			
3	Clapham Common	8,364				3	Clapham Common	8,364			
13	St Leonard's	8,903				13	St Leonard's	8,903			
15	Streatham Hill	8,948				15	Streatham Hill	8,948			
16	Streatham South	8,765				16	Streatham South	8,765			
17	Streatham Wells	8,694				17	Streatham Wells	8,694			
18	Thornton	8,160				18	Thornton	8,160			
20	Tulse Hill	8,660				20	Tulse Hill	8,660			



© Crown copyright

## MERTON

### Existing Constituencies

MITCHAM AND MORDEN BC 65,946

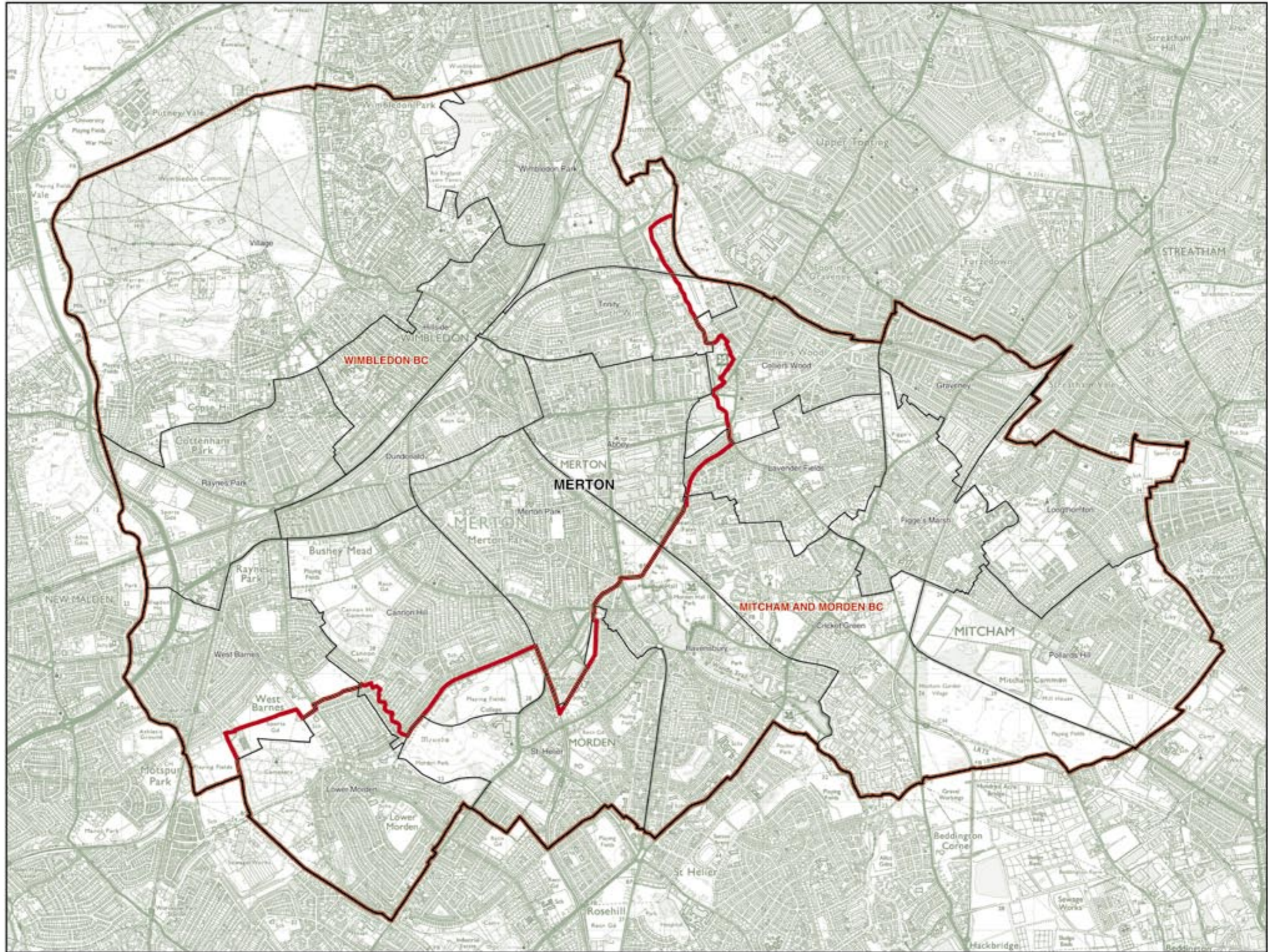
The London Borough of Merton wards:

2	<i>Cannon Hill</i>	263
3	<i>Colliers Wood</i>	6,507
4	Cricket Green	6,663
6	Figge's Marsh	6,574
7	Graveney	6,623
9	<i>Lavender Fields</i>	6,058
10	Longthornton	6,424
11	Lower Morden	6,532
13	Pollards Hill	6,664
14	Ravensbury	6,466
16	<i>St Helier</i>	6,471
17	<i>Trinity</i>	501
19	<i>West Barnes</i>	0
20	<i>Wimbledon Park</i>	0

WIMBLEDON BC 64,524

The London Borough of Merton wards:

1	Abbey	6,690
2	<i>Cannon Hill</i>	6,503
3	<i>Colliers Wood</i>	0
5	Dundonald	6,354
8	Hillside	6,165
9	<i>Lavender Fields</i>	354
12	Merton Park	6,560
15	Raynes Park	6,673
16	<i>St Helier</i>	93
17	<i>Trinity</i>	5,780
18	Village	5,992
19	<i>West Barnes</i>	6,821
20	<i>Wimbledon Park</i>	6,539



© Crown copyright

## MERTON

### Recommended Constituencies

MITCHAM AND MORDEN BC 65,629

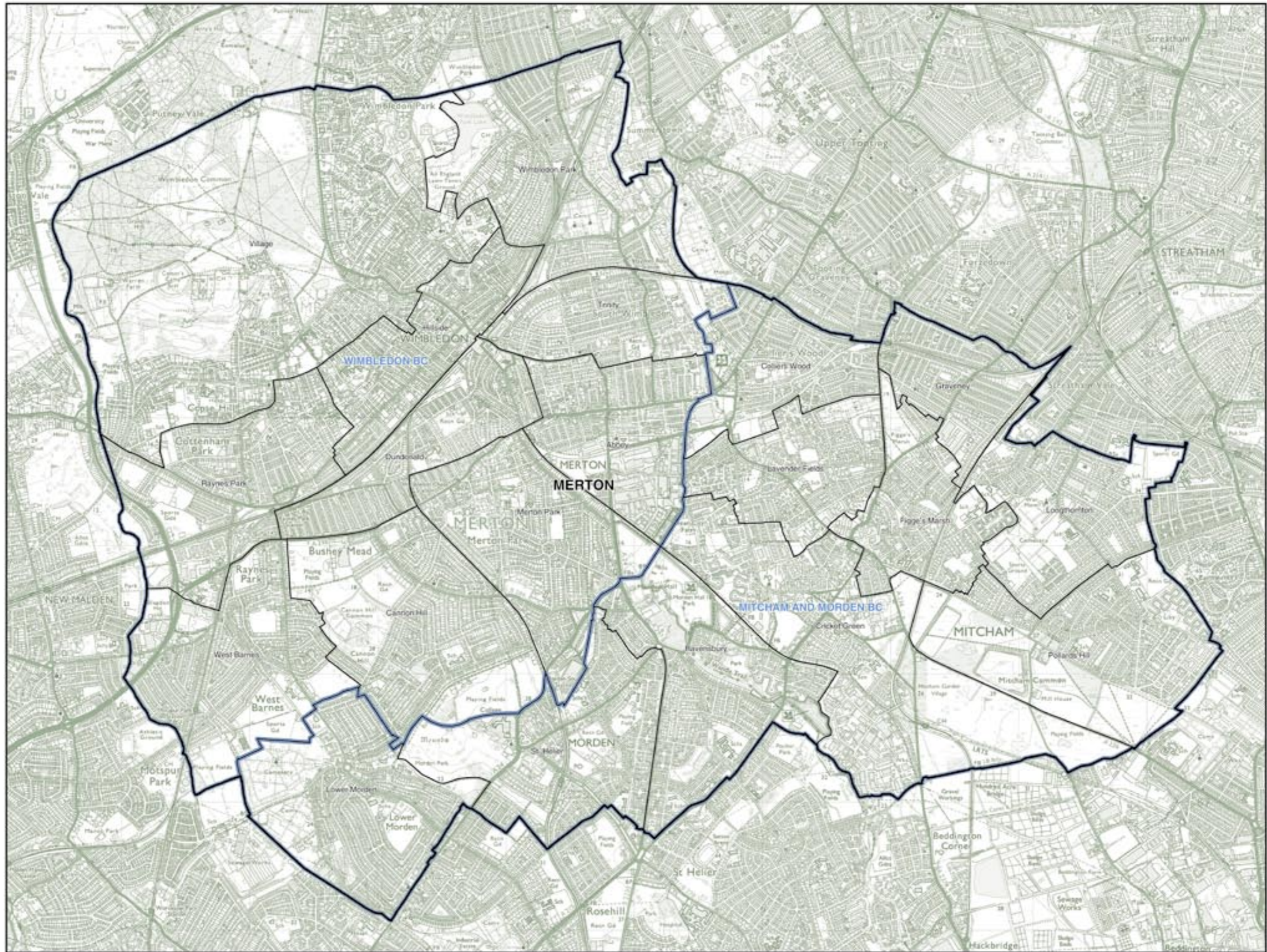
The London Borough of Merton wards:

3	Colliers Wood	6,507
4	Cricket Green	6,663
6	Figge's Marsh	6,574
7	Graveney	6,623
9	Lavender Fields	6,412
10	Longthornton	6,424
11	Lower Morden	6,532
13	Pollards Hill	6,864
14	Ravensbury	6,466
16	St Helier	6,564

WIMBLEDON BC 64,841

The London Borough of Merton wards:

1	Abbey	6,690
2	Cannon Hill	6,766
5	Dundonald	6,354
8	Hillside	6,165
12	Merton Park	6,560
15	Raynes Park	6,673
17	Trinity	6,281
18	Village	5,992
19	West Barnes	6,821
20	Wimbledon Park	6,539



© Crown copyright

## NEWHAM (and part of Tower Hamlets)

### Existing Constituencies

EAST HAM BC 69,715

The London Borough of Newham wards:

1	Beckton	7,150
2	Boleyn	6,571
5	Custom House	516
6	East Ham Central	7,691
7	East Ham North	7,495
8	East Ham South	8,353
11	Green Street East	7,714
13	Little Ilford	7,792
14	Manor Park	7,520
17	Royal Docks	960
19	Wall End	7,953

POPLAR AND  
CANNING TOWN BC 72,644

The London Borough of Newham wards:

1	Beckton	0
3	Canning Town North	7,165
4	Canning Town South	4,761
5	Custom House	7,086
17	Royal Docks	2,693

The London Borough of Tower Hamlets wards:

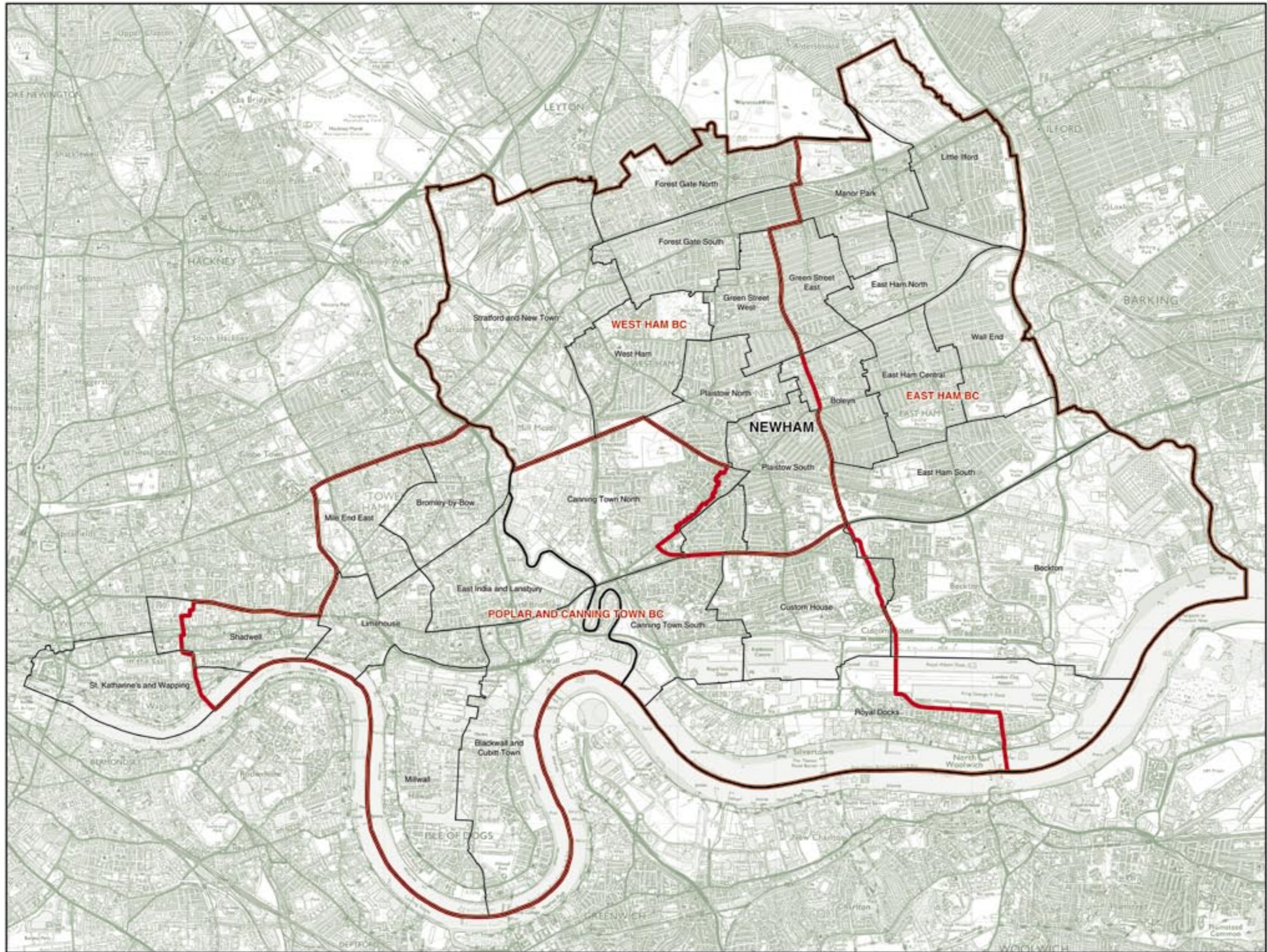
3	Blackwall and Cubitt Town	7,648
6	Bromley-by-Bow	7,249
7	East India and Lansbury	7,502
8	Limehouse	8,011
10	Mile End East	6,822
11	Milwall	7,521
13	St Katharine's and Wapping	756
14	Shadwell	5,430

WEST HAM BC 59,464

The London Borough of Newham wards:

2	Boleyn	1,008
3	Canning Town North	540
4	Canning Town South	2,817
9	Forest Gate North	7,960
10	Forest Gate South	7,995
12	Green Street West	7,658
15	Plaistow North	8,210
16	Plaistow South	7,265
18	Stratford and New Town	8,081
20	West Ham	7,930





© Crown copyright

**NEWHAM (and part of Tower Hamlets)**  
Existing Constituencies

## NEWHAM

### Recommended Constituencies

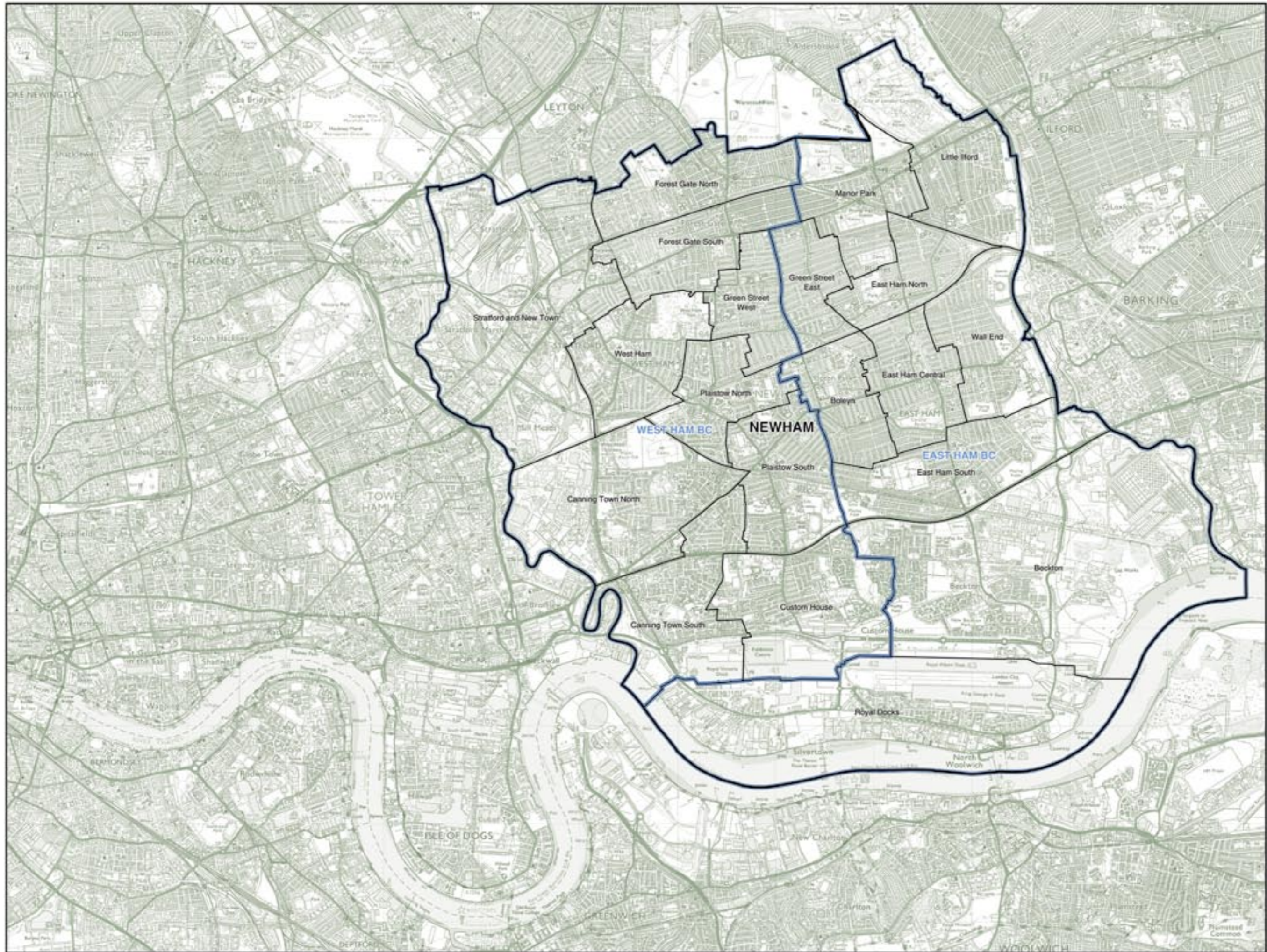
EAST HAM BC 72,900 WEST HAM BC 77,984

The London Borough of Newham wards:

1	Beckton	7,150
2	Boleyn	7,579
6	East Ham Central	7,691
7	East Ham North	7,495
8	East Ham South	8,353
11	Green Street East	7,714
13	Little Ilford	7,792
14	Manor Park	7,520
17	Royal Docks	3,653
19	Wall End	7,953

The London Borough of Newham wards:

3	Canning Town North	7,705
4	Canning Town South	7,578
5	Custom House	7,602
9	Forest Gate North	7,960
10	Forest Gate South	7,995
12	Green Street West	7,658
15	Plaistow North	8,210
16	Plaistow South	7,265
18	Stratford and New Town	8,081
20	West Ham	7,930



© Crown copyright

# REDBRIDGE AND WALTHAM FOREST

## Existing Constituencies

CHINGFORD AND  
WOODFORD GREEN BC 63,910

The London Borough of Redbridge wards:

5 Church End ..... 8,002  
15 Monkham ..... 8,122

The London Borough of Waltham Forest wards:

4 Chingford Green ..... 7,974  
5 Endebury ..... 8,021  
8 Hale End and Highams Park ..... 7,721  
9 Hatch Lane ..... 7,932  
10 Higham Hill ..... 0  
13 Larkwood ..... 8,060  
18 Valley ..... 8,078

ILFORD NORTH BC 68,948

The London Borough of Redbridge wards:

1 Aldborough ..... 8,344  
2 Barkingside ..... 8,379  
3 Bodge ..... 8,511  
6 Clayhall ..... 8,904  
9 Fairlop ..... 7,858  
10 Fulwell ..... 8,793  
12 Hainault ..... 8,564  
17 Roding ..... 8,172  
19 Snaresbrook ..... 546  
21 Wanstead ..... 877

ILFORD SOUTH BC 75,294

The London Borough of Redbridge wards:

4 Chadwell ..... 8,676  
7 Clementswood ..... 7,675  
8 Cranbrook ..... 8,259  
11 Goodmayes ..... 8,276  
13 Loxford ..... 8,349  
14 Mayfield ..... 8,339  
16 Newbury ..... 8,465  
18 Seven Kings ..... 8,718  
20 Valentines ..... 8,537

LEYTON AND  
WANSTEAD BC 61,537

The London Borough of Redbridge wards:

19 Snaresbrook ..... 8,045  
21 Wanstead ..... 7,784

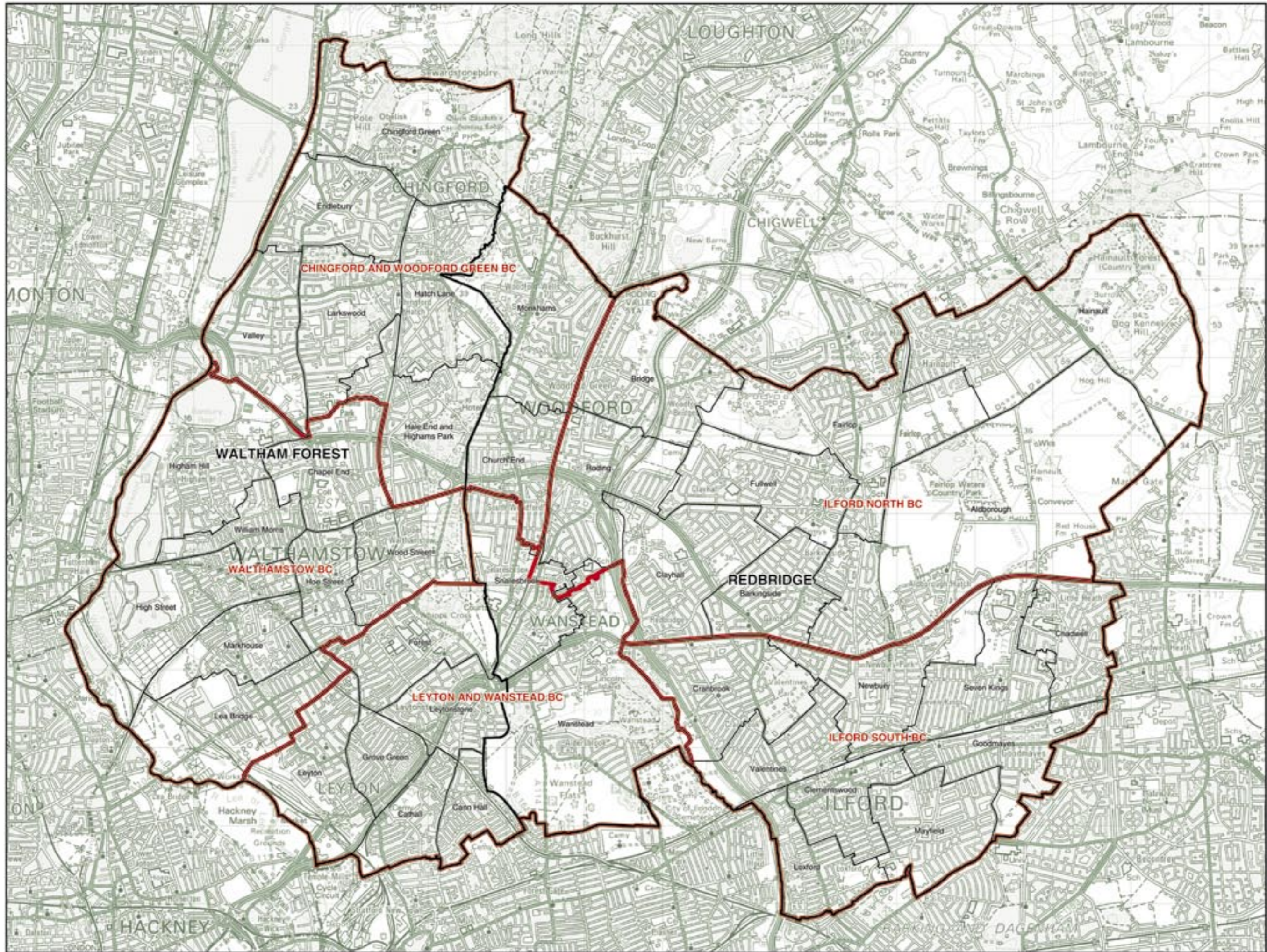
The London Borough of Waltham Forest wards:

1 Cann Hall ..... 7,570  
2 Cathall ..... 6,784  
6 Forest ..... 7,746  
7 Grove Green ..... 8,058  
15 Leyton ..... 7,939  
16 Leytonstone ..... 7,611

WALTHAMSTOW BC 64,314

The London Borough of Waltham Forest wards:

3 Chapel End ..... 8,001  
10 Higham Hill ..... 7,424  
11 High Street ..... 8,020  
12 Hoe Street ..... 8,350  
14 Lea Bridge ..... 8,470  
17 Markhouse ..... 7,818  
19 William Morris ..... 8,017  
20 Wood Street ..... 8,214



© Crown copyright

## REDBRIDGE AND WALTHAM FOREST

### Recommended Constituencies

CHINGFORD AND  
WOODFORD GREEN BC 63,910

The London Borough of Redbridge wards:

5 Church End ..... 8,002  
15 Monkham ..... 8,122

The London Borough of Waltham Forest wards:

4 Chingford Green ..... 7,974  
5 Endebury ..... 8,021  
8 Hale End and Highams Park ..... 7,721  
9 Hatch Lane ..... 7,932  
13 Larkwood ..... 8,060  
18 Valley ..... 8,078

ILFORD NORTH BC 67,525

The London Borough of Redbridge wards:

1 Aldborough ..... 8,344  
2 Barkingside ..... 8,379  
3 Bridge ..... 8,511  
6 Clayhall ..... 8,904  
9 Fairlop ..... 7,858  
10 Fulwell ..... 8,793  
12 Hainault ..... 8,564  
17 Roding ..... 8,172

ILFORD SOUTH BC 75,294

The London Borough of Redbridge wards:

4 Chadwell ..... 8,676  
7 Clementswood ..... 7,675  
8 Cranbrook ..... 8,259  
11 Goodmayes ..... 8,276  
13 Loxford ..... 8,349  
14 Mayfield ..... 8,339  
16 Newbury ..... 8,465  
18 Seven Kings ..... 8,718  
20 Valentines ..... 8,537

LEYTON AND  
WANSTEAD BC 62,960

The London Borough of Redbridge wards:

19 Snarresbrook ..... 8,591  
21 Wanstead ..... 8,661

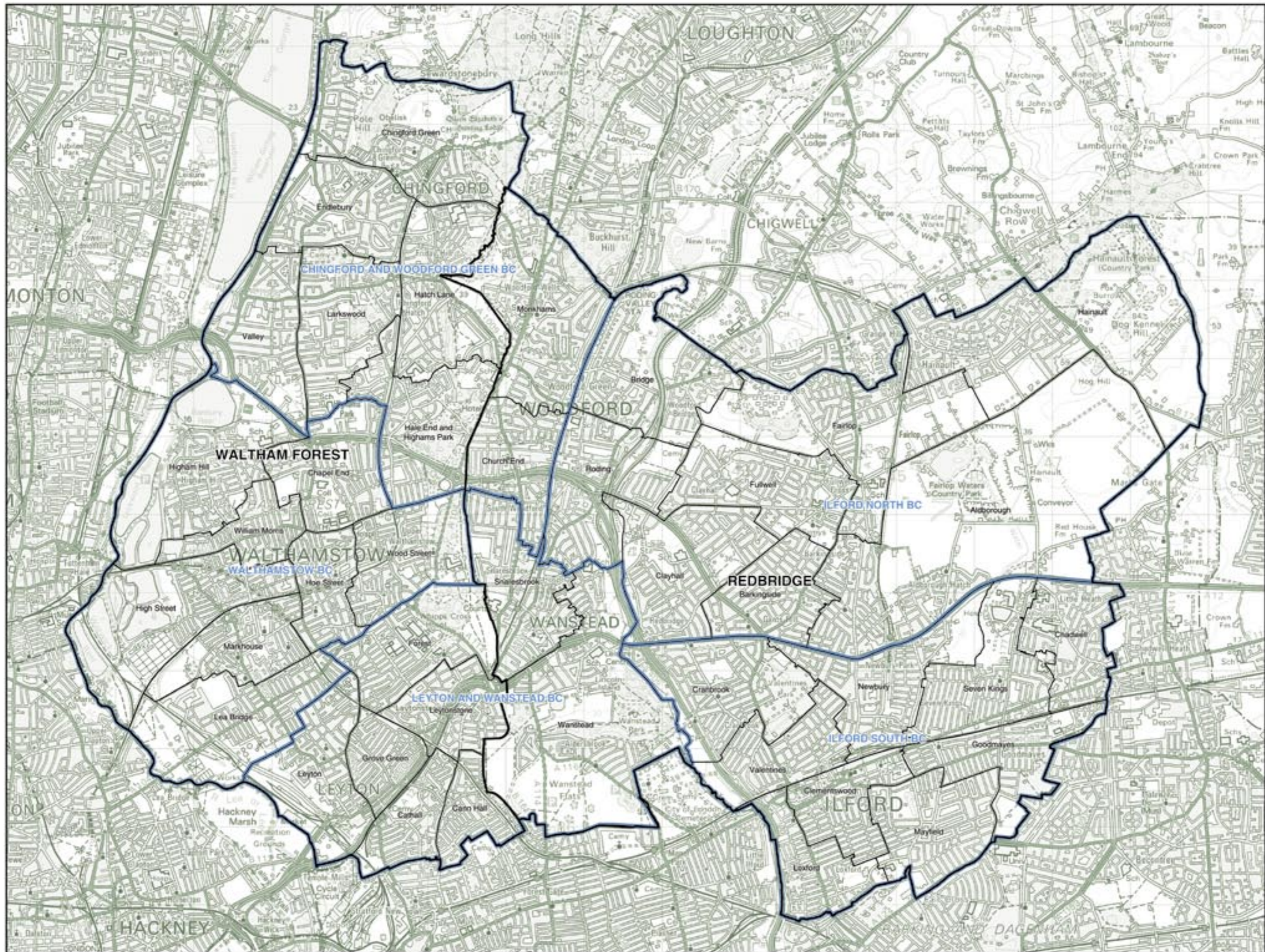
The London Borough of Waltham Forest wards:

1 Cann Hall ..... 7,570  
2 Cathall ..... 6,784  
6 Forest ..... 7,746  
7 Grove Green ..... 8,058  
15 Leyton ..... 7,939  
16 Leytonstone ..... 7,611

WALTHAMSTOW BC 64,314

The London Borough of Waltham Forest wards:

3 Chapel End ..... 8,001  
10 Higham Hill ..... 7,424  
11 High Street ..... 8,020  
12 Hoe Street ..... 8,350  
14 Lea Bridge ..... 8,470  
17 Markhouse ..... 7,818  
19 William Morris ..... 8,017  
20 Wood Street ..... 8,214



© Crown copyright

## SUTTON

### Existing Constituencies

CARSHALTON  
AND WALLINGTON BC 67,671

The London Borough of Sutton wards:

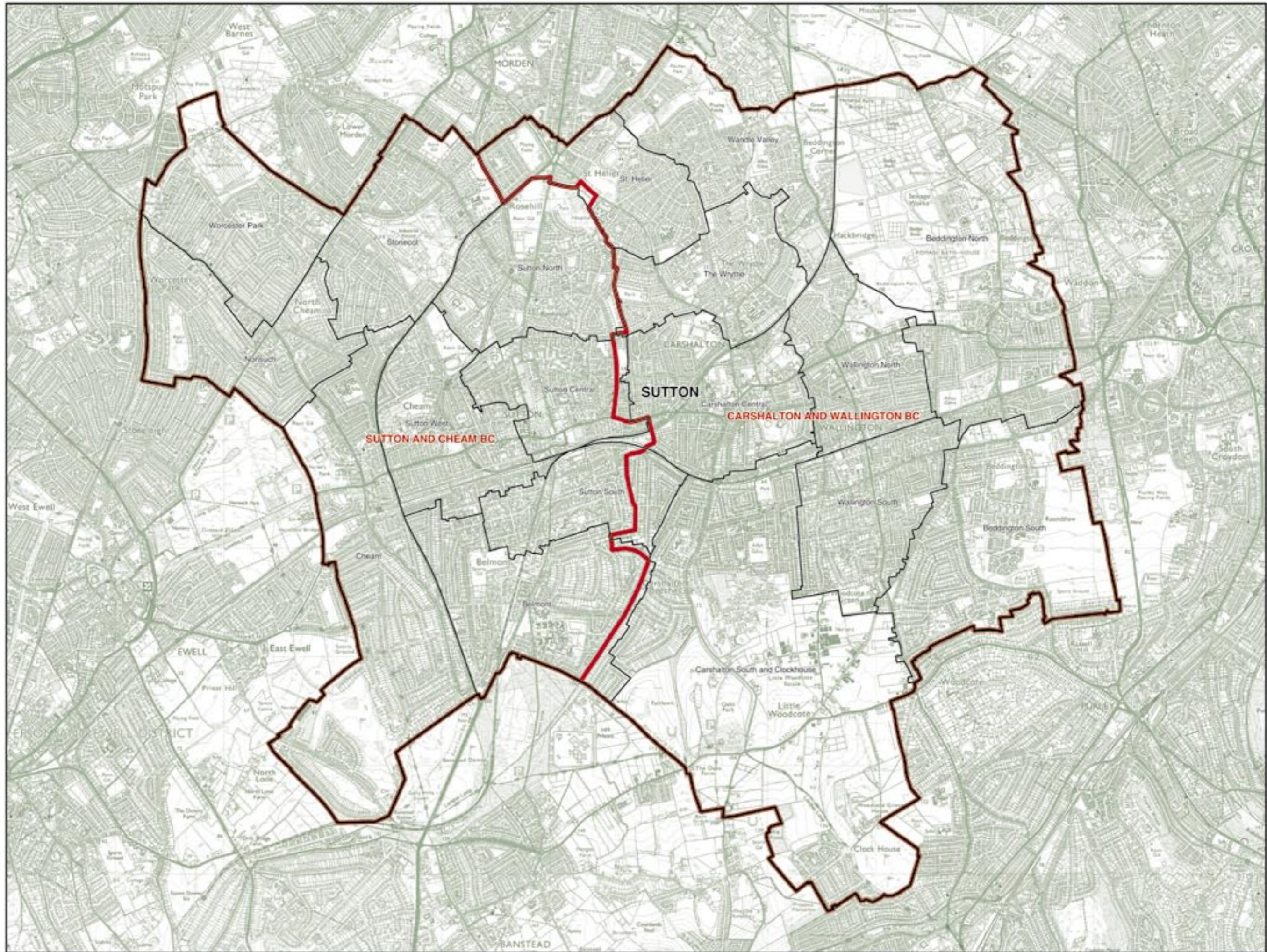
1	Beddington North	7,367
2	Beddington South	7,294
3	<b>Belmont</b>	559
4	<b>Carshalton Central</b>	7,171
5	Carshalton South and Clockhouse	6,787
8	<b>St Helier</b>	7,277
10	<b>Sutton Central</b>	520
12	<b>Sutton South</b>	1,035
14	<b>The Wrythe</b>	7,479
15	Wallington North	7,405
16	Wallington South	7,272
17	Wandle Valley	7,505

SUTTON AND CHEAM BC 64,086

The London Borough of Sutton wards:

3	<b>Belmont</b>	6,837
4	<b>Carshalton Central</b>	15
6	Cheam	7,626
7	Nonsuch	7,631
8	<b>St Helier</b>	0
9	Stonecot	7,619
10	<b>Sutton Central</b>	6,456
11	Sutton North	7,310
12	<b>Sutton South</b>	5,797
13	Sutton West	7,329
14	<b>The Wrythe</b>	38
18	Worcester Park	7,428





© Crown copyright

## SUTTON

### Recommended Constituencies

CARSHALTON  
AND WALLINGTON BC 65,610

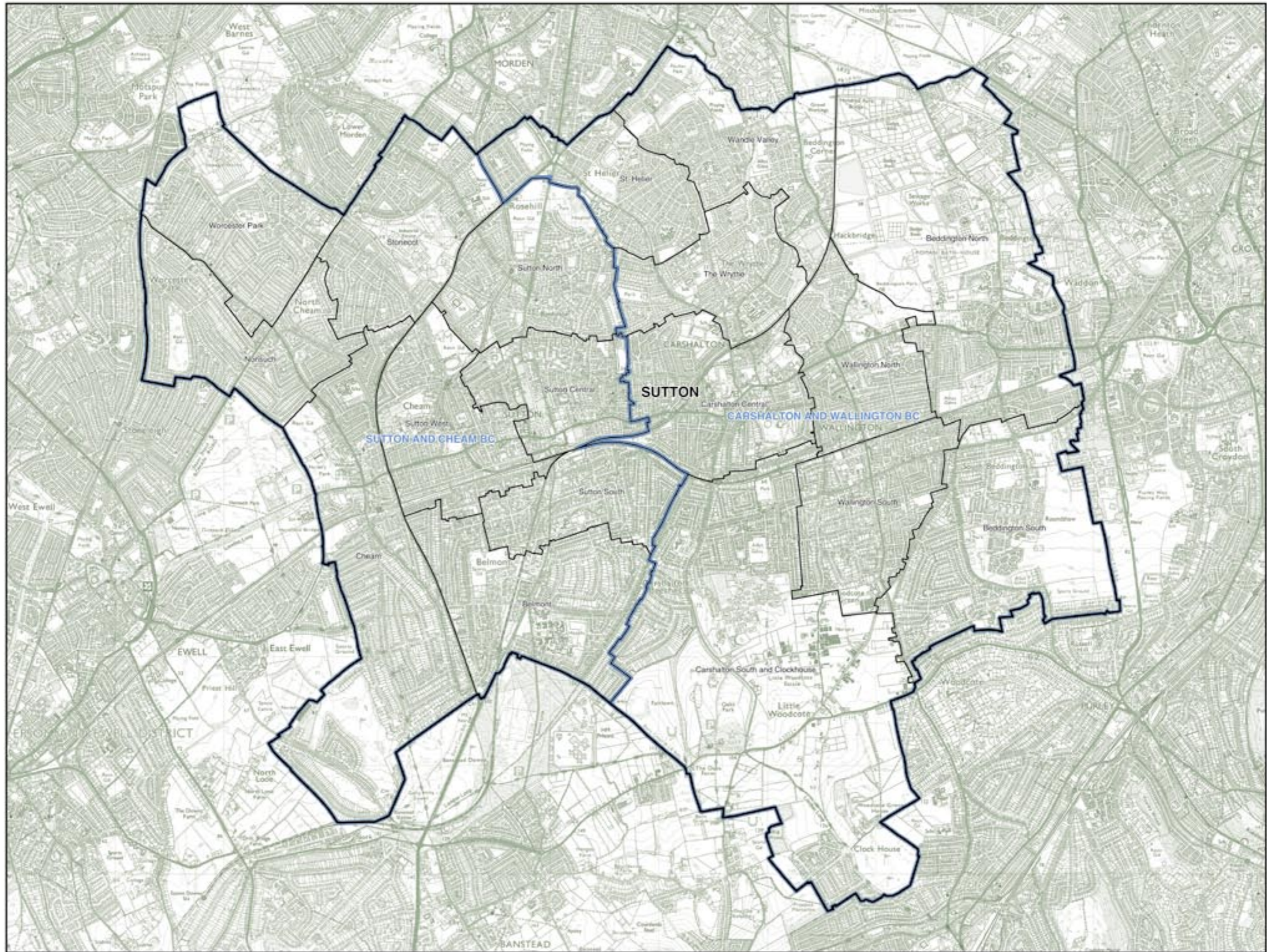
The London Borough of Sutton wards:

1	Beddington North .....	7,367
2	Beddington South.....	7,294
4	Carshalton Central .....	7,186
5	Carshalton South and Clockhouse.....	6,787
8	St Helier.....	7,277
14	The Wrythe.....	7,517
15	Wallington North.....	7,405
16	Wallington South.....	7,272
17	Wandle Valley .....	7,505

SUTTON AND CHEAM BC 66,147

The London Borough of Sutton wards:

3	Belmont .....	7,396
6	Cheam.....	7,626
7	Nonsuch .....	7,631
9	Stonecot .....	7,619
10	Sutton Central .....	6,976
11	Sutton North.....	7,310
12	Sutton South.....	6,832
13	Sutton West.....	7,329
18	Worcester Park.....	7,428



© Crown copyright

## TOWER HAMLETS (and part of Newham)

### Existing Constituencies

BETHNAL GREEN  
AND BOW BC 74,884

POPLAR AND  
CANNING TOWN BC 72,644

The London Borough of Tower Hamlets wards:

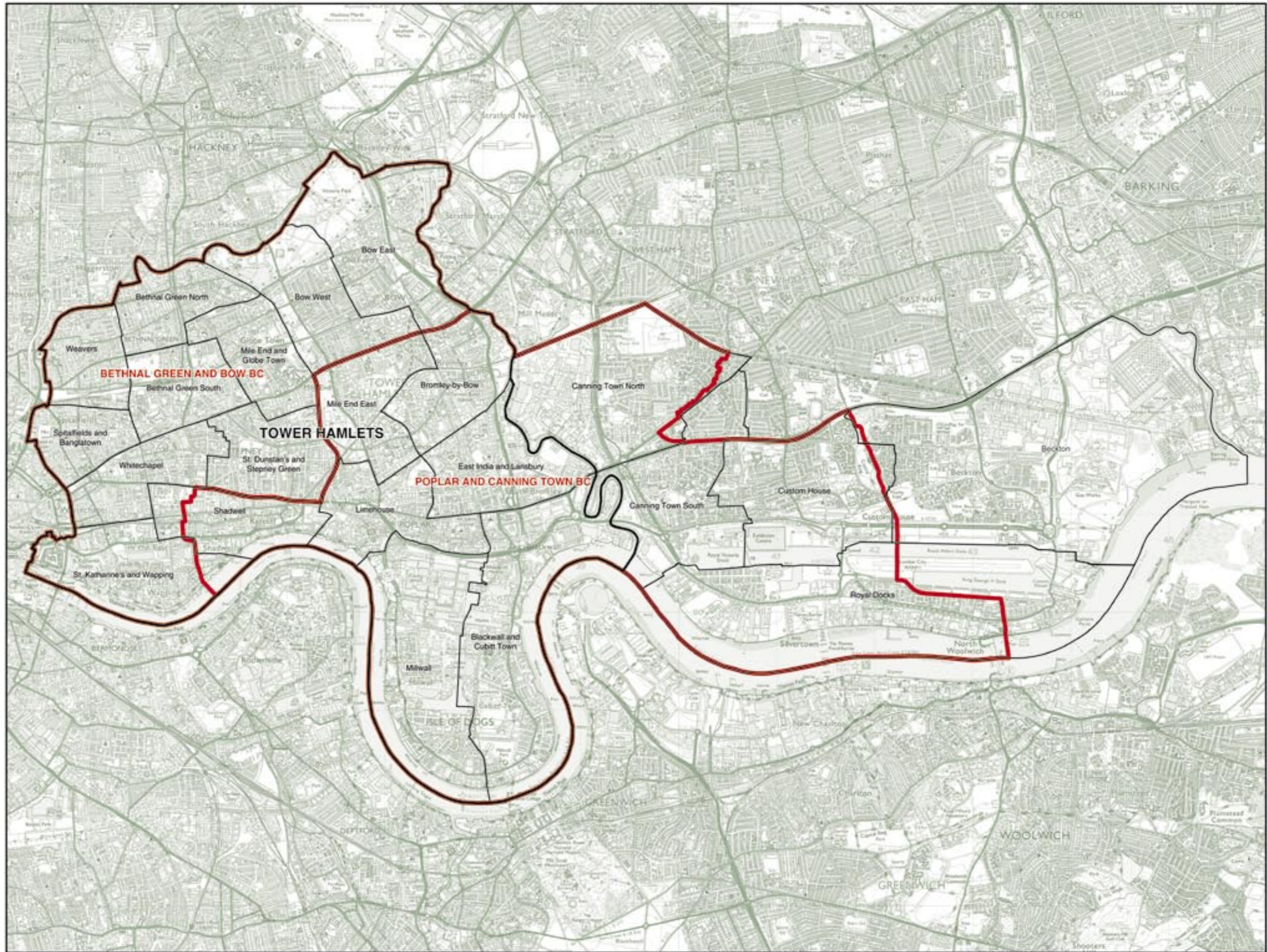
1	Bethnal Green North	7,903
2	Bethnal Green South	7,867
4	Bow East	6,948
5	Bow West	7,574
9	Mile End and Globe Town	7,781
12	St Dunstan's and Stepney Green	8,369
13	St Katharine's and Wapping	6,739
14	Shadwell	1,722
15	Spitalfields and Banglatown	5,346
16	Weavers	7,488
17	Whitechapel	7,147

The London Borough of Newham wards:

1	Beckton	0
3	Canning Town North	7,165
4	Canning Town South	4,761
5	Custom House	7,086
17	Royal Docks	2,693

The London Borough of Tower Hamlets wards:

3	Blackwall and Cubitt Town	7,648
6	Bromley-by-Bow	7,249
7	East India and Lansbury	7,502
8	Limehouse	8,011
10	Mile End East	6,822
11	Milwall	7,521
13	St Katharine's and Wapping	756
14	Shadwell	5,430



**TOWER HAMLETS (and part of Newham)**  
Existing Constituencies

## TOWER HAMLETS

### Recommended Constituencies

BETHNAL GREEN  
AND BOW BC

66,423

POPLAR AND  
LIMEHOUSE BC

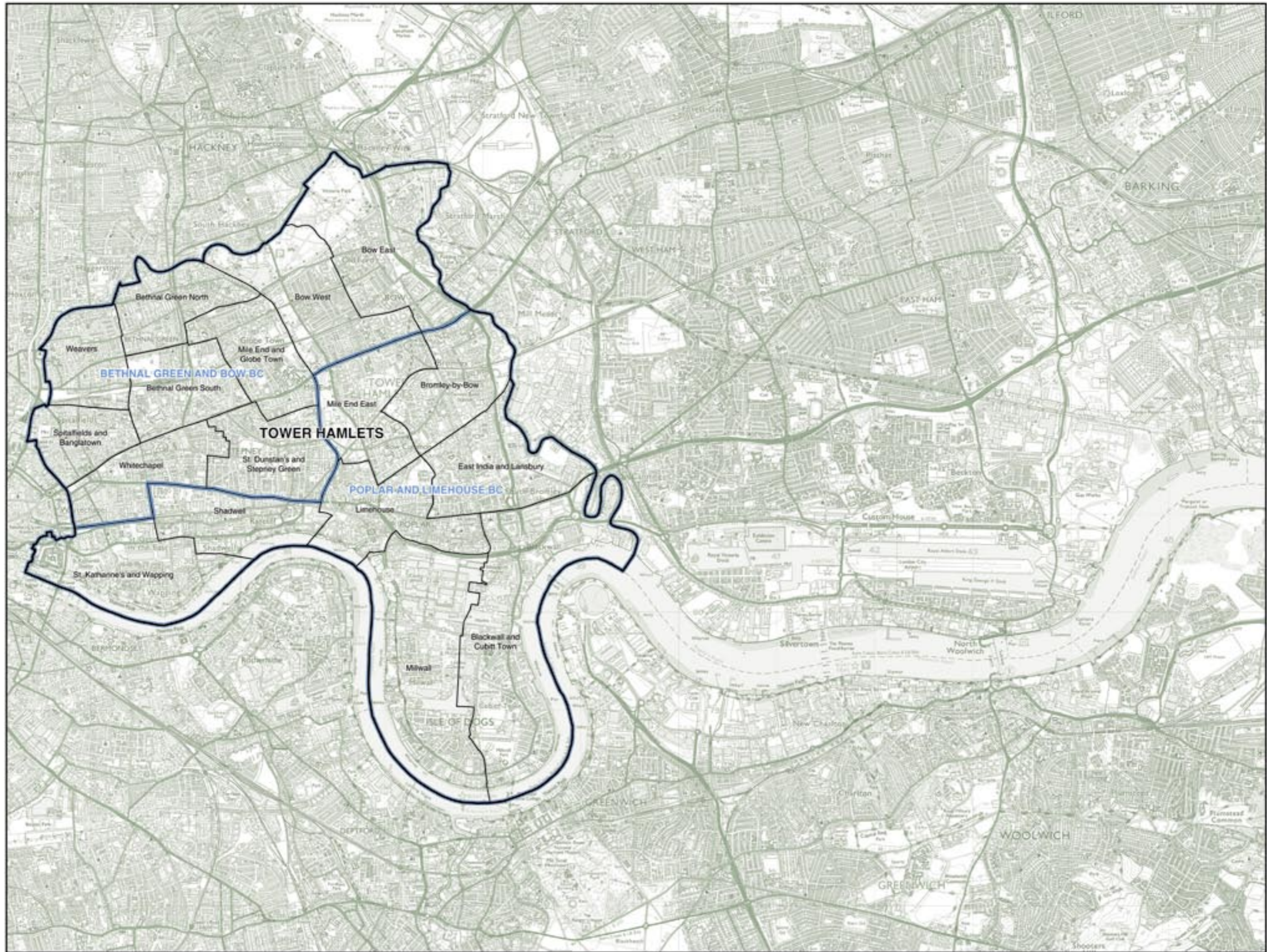
59,400

The London Borough of Tower Hamlets wards:

1	Bethnal Green North .....	7,903
2	Bethnal Green South .....	7,867
4	Bow East .....	6,948
5	Bow West .....	7,574
9	Mile End and Globe Town .....	7,781
12	St Dunstan's and Stepney Green .....	8,369
15	Spitalfields and Banglatown .....	5,346
16	Weavers .....	7,488
17	Whitechapel .....	7,147

The London Borough of Tower Hamlets wards:

3	Blackwall and Cubitt Town .....	7,648
6	Bromley-by-Bow .....	7,249
7	East India and Lansbury .....	7,502
8	Limehouse .....	8,011
10	Mile End East .....	6,822
11	Millwall .....	7,521
13	St Katharine's and Wapping .....	7,495
14	Shadwell .....	7,152



## WANDSWORTH

### Existing Constituencies

BATTERSEA BC 67,206

The London Borough of Wandsworth wards:

1	Balham	10,031
5	<i>Fairfield</i>	8,052
8	Latchmere	9,482
10	Northcote	9,845
11	Queenstown	9,103
13	St Mary's Park	9,182
14	Shaftesbury	10,113
18	<i>Wandsworth Common</i>	1,398

PUTNEY BC 60,634

The London Borough of Wandsworth wards:

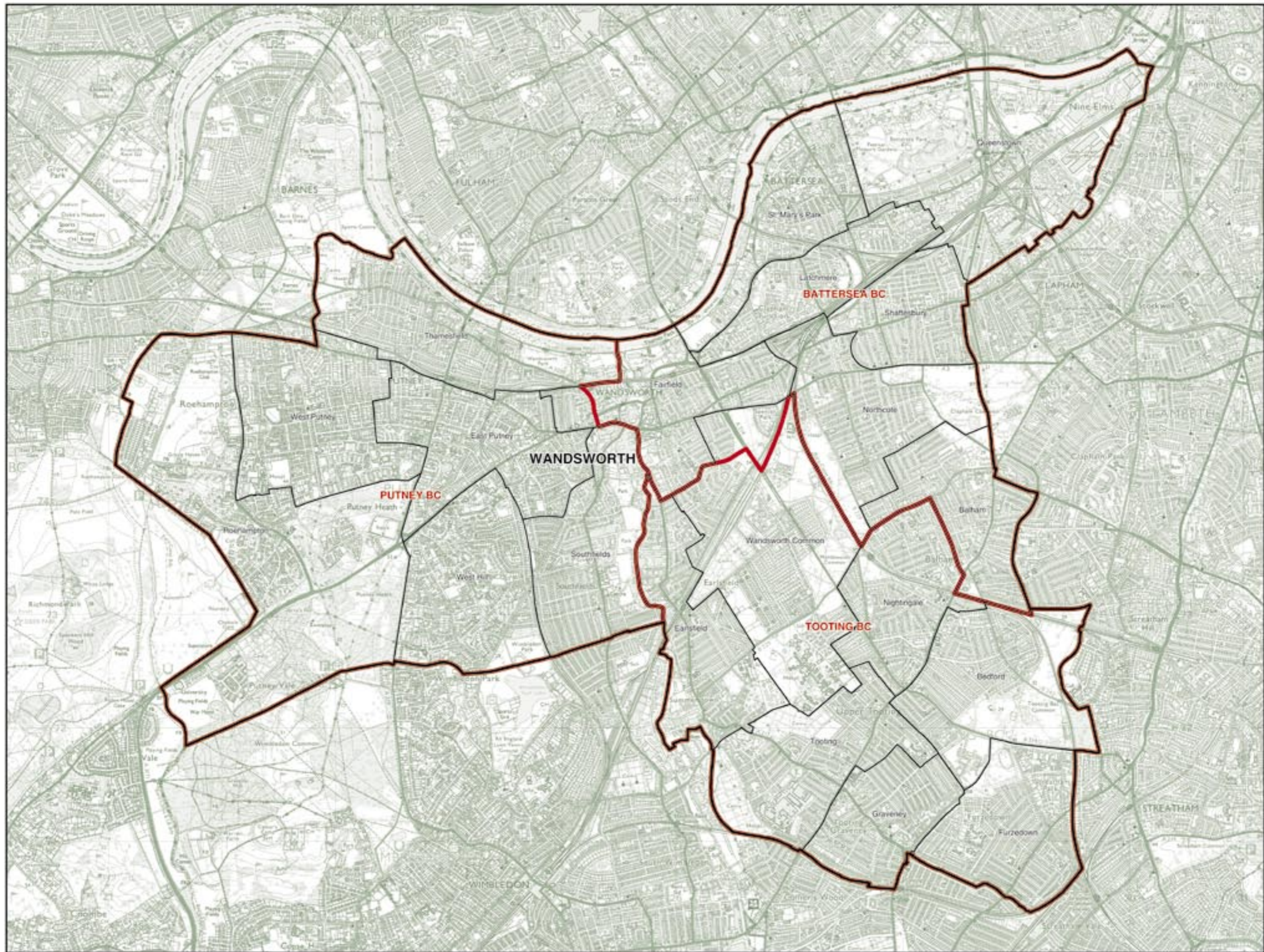
4	East Putney	10,342
5	<i>Fairfield</i>	1,303
12	Roehampton	9,723
15	Southfields	10,250
16	Thamesfield	9,494
19	West Hill	9,902
20	West Putney	9,520

TOOTING BC 68,047

The London Borough of Wandsworth wards:

2	Bedford	9,586
3	Earlsfield	9,918
6	Furzedown	9,911
7	Graveney	10,034
9	Nightingale	10,218
17	Tooting	10,291
18	<i>Wandsworth Common</i>	8,089



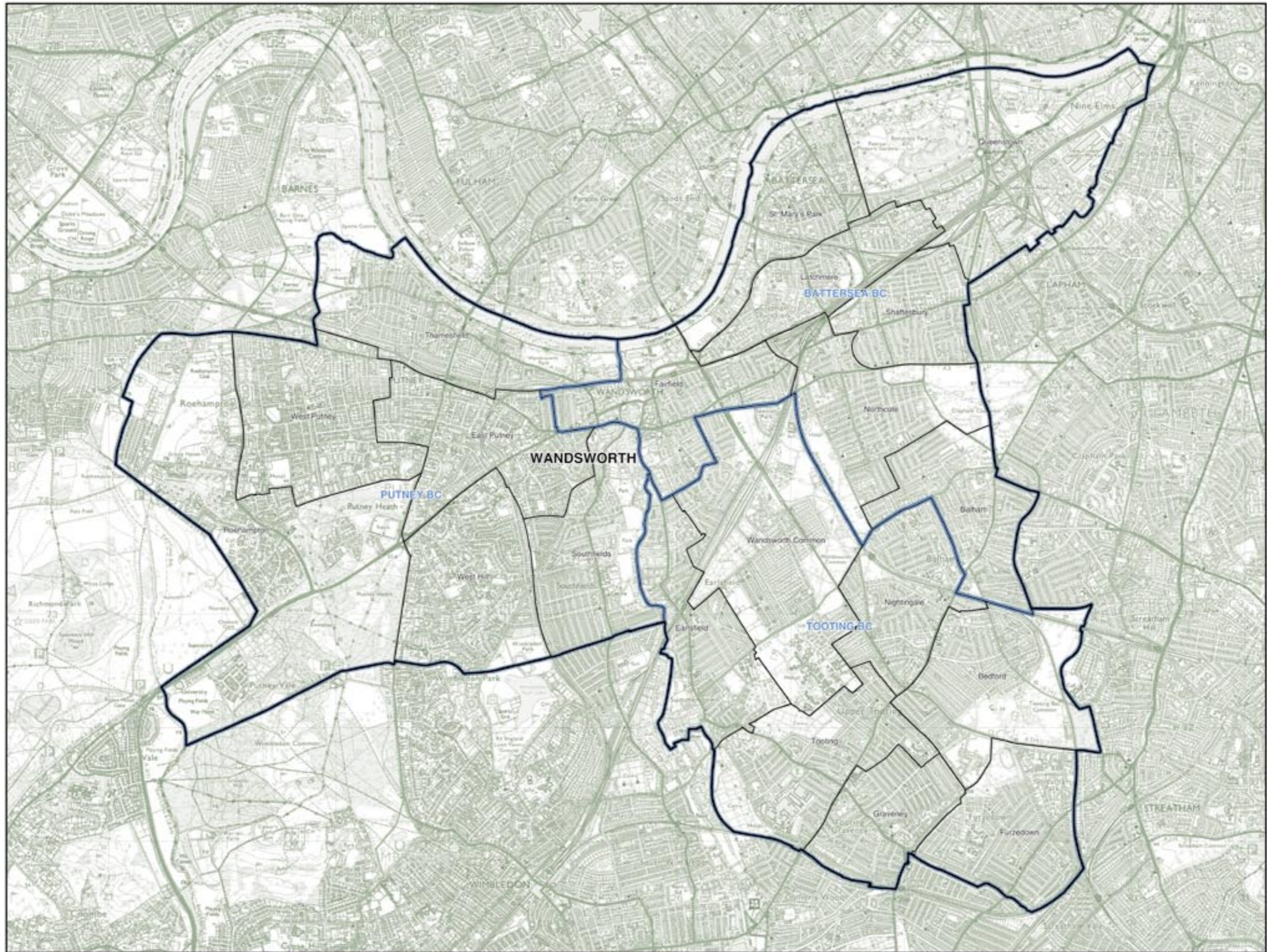


© Crown copyright

## WANDSWORTH

### Recommended Constituencies

BATTERSEA BC	67,111	PUTNEY BC	59,331	TOOTING BC	69,445
The London Borough of Wandsworth wards:		The London Borough of Wandsworth wards:		The London Borough of Wandsworth wards:	
1 Balham .....	10,031	4 East Putney .....	10,342	2 Bedford .....	9,586
5 Fairfield .....	9,355	12 Roehampton .....	9,723	3 Earlsfield .....	9,918
8 Latchmere .....	9,482	15 Southfields .....	10,250	6 Furzedown .....	9,911
10 Northcote .....	9,645	16 Thamesfield .....	9,494	7 Graveney .....	10,034
11 Queenstown .....	9,103	19 West Hill .....	9,902	9 Nightingale .....	10,218
13 St Mary's Park .....	9,182	20 West Putney .....	9,620	17 Tooting .....	10,291
14 Shaftesbury .....	10,113			18 Wandsworth Common .....	9,487



© Crown copyright

# WESTMINSTER AND THE CITY OF LONDON (and part of Kensington and Chelsea)

## Existing Constituencies

CITIES OF LONDON  
AND WESTMINSTER BC 69,687

The City of London..... 5,520

The City of Westminster wards:

2	<b>Bayswater</b> .....	4,158
3	<b>Bryanston and Dorset Square</b> .....	3,608
4	Churchill.....	5,563
7	Hyde Park.....	5,208
8	Knightsbridge and Belgravia.....	5,104
9	Lancaster Gate.....	5,808
12	Marylebone High Street.....	6,124
15	St James's.....	5,334
16	Tachbrook.....	5,688
17	Vincent Square.....	5,749
18	Warwick.....	5,486
20	West End.....	6,337

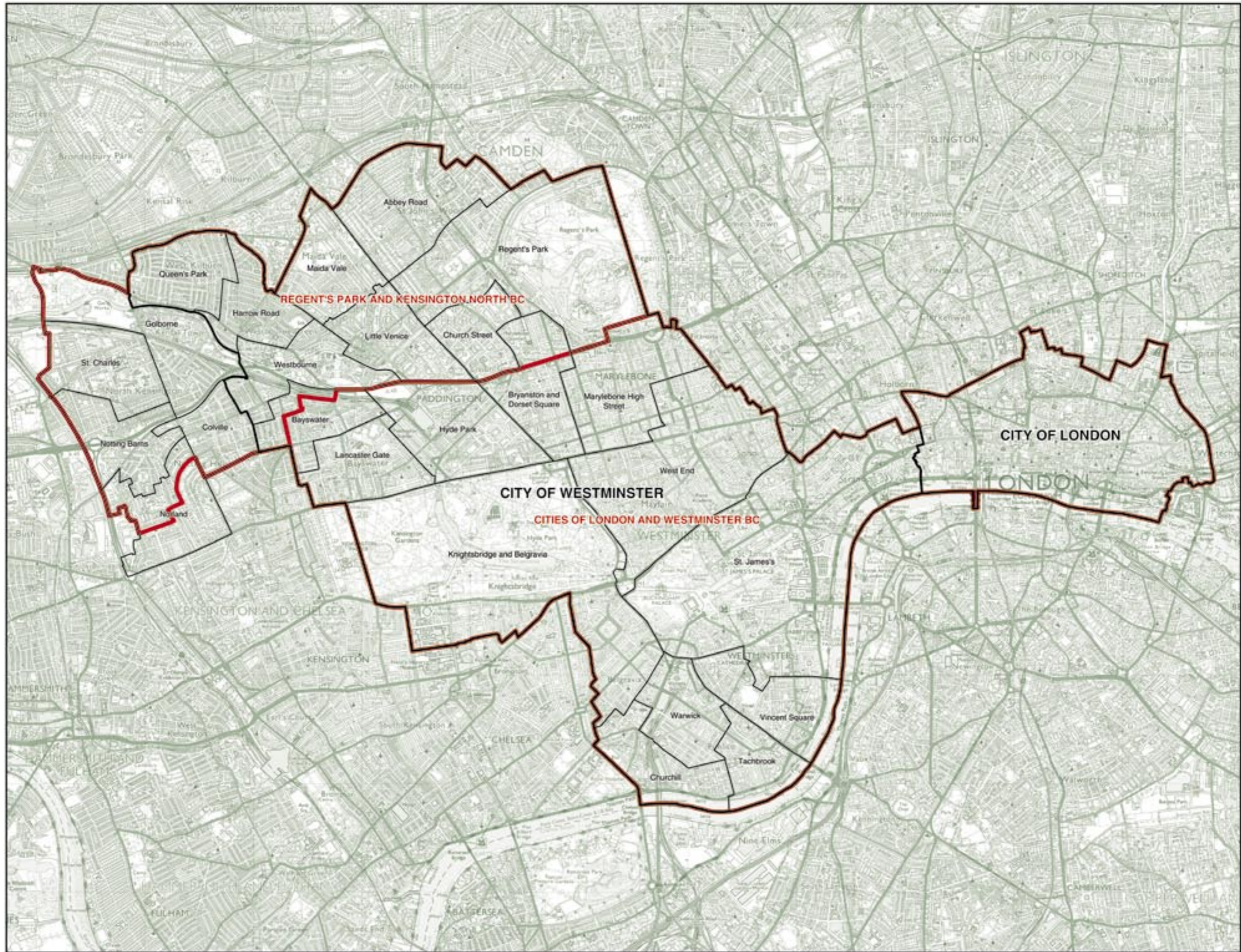
REGENT'S PARK AND  
KENSINGTON NORTH BC 74,808

The London Borough of  
Kensington and Chelsea wards:

4	Colville.....	5,350
8	Golborne.....	4,800
11	<b>Norland</b> .....	2,421
12	Notting Bams.....	5,721
17	St Charles.....	5,566

The City of Westminster wards:

1	Abbey Road.....	6,677
2	<b>Bayswater</b> .....	1,599
3	<b>Bryanston and Dorset Square</b> .....	1,900
5	Church Street.....	5,747
6	Harrow Road.....	6,272
10	Little Venice.....	5,712
11	Maida Vale.....	6,121
13	Queen's Park.....	6,334
14	Regent's Park.....	5,252
19	Westbourne.....	5,336



© Crown copyright

**WESTMINSTER AND THE CITY OF LONDON**  
**(and part of Kensington and Chelsea)**  
Existing Constituencies

## WESTMINSTER AND THE CITY OF LONDON

### Recommended Constituencies

CITIES OF LONDON  
AND WESTMINSTER BC 61,621

The City of London ..... 5,520

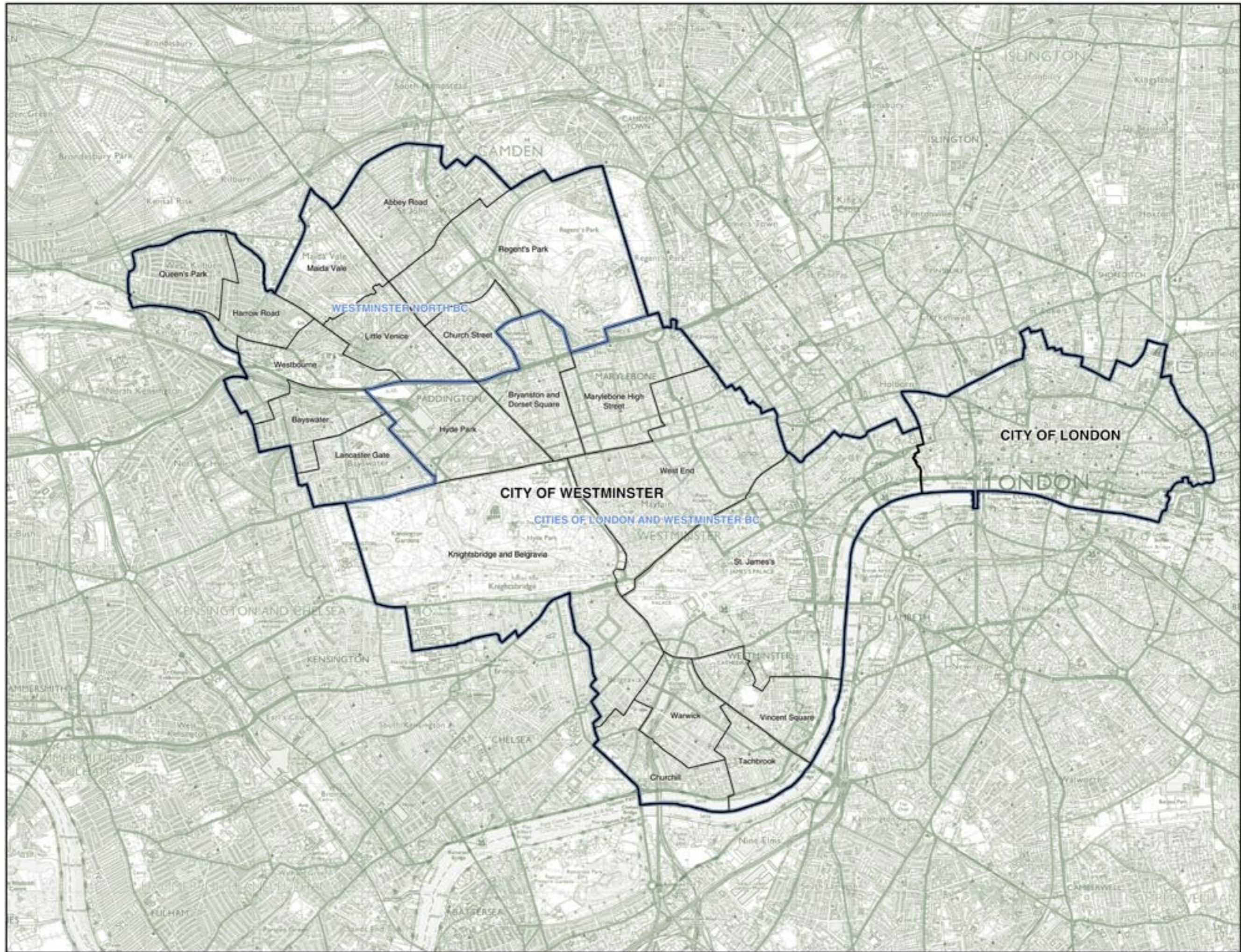
The City of Westminster wards:

3	Bryanston and Dorset Square	5,508
4	Churchill	5,563
7	Hyde Park	5,208
8	Knightsbridge and Belgravia	5,104
12	Maylebone High Street	6,124
15	St James's	5,334
16	Tachbrook	5,688
17	Vincent Square	5,749
18	Warwick	5,486
20	West End	6,337

WESTMINSTER NORTH BC 59,016

The City of Westminster wards:

1	Abbey Road	6,677
2	Bayswater	5,757
5	Church Street	5,747
6	Harrow Road	6,272
9	Lancaster Gate	5,808
10	Little Venice	5,712
11	Maida Vale	6,121
13	Queen's Park	6,334
14	Regent's Park	5,252
19	Westbourne	5,336



© Crown copyright

**BOLTON AND WIGAN (and part of Salford)****Existing Constituencies**

BOLTON NORTH EAST BC 69,213

The Borough of Bolton wards:

1	Astley Bridge	10,132
2	Bradshaw	10,235
3	Breightmet	10,512
4	Bromley Cross	10,256
5	Crompton	10,400
8	Haliwell	10,050
15	Little Lever and Darcy Lever	59
17	Smithills	169
18	Tonge with the Haugh	7,400

BOLTON SOUTH EAST BC 67,941

The Borough of Bolton wards:

3	Breightmet	0
6	Farnworth	9,453
7	Great Lever	10,779
9	Harper Green	10,841
13	Hulton	3,420
14	Kearsley	10,385
15	Little Lever and Darcy Lever	10,584
16	Rumworth	10,440
18	Tonge with the Haugh	2,039

BOLTON WEST CC 65,589

The Borough of Bolton wards:

8	Haliwell	0
10	Heaton and Lostock	10,211
11	Horwich and Blackrod	9,433
12	Horwich North East	9,596
13	Hulton	7,099
16	Rumworth	288
17	Smithills	10,231
19	Westhoughton North and Chew Moor	9,475
20	Westhoughton South	9,256

LEIGH CC 70,864

The Borough of Wigan wards:

1	Abram	1,034
5	Atherleigh	7,871
6	Atherton	4,813
9	Golborne and Lowton West	6,141
10	Hindley	9,299
11	Hindley Green	9,391
12	Ince	0
13	Leigh East	4,880
14	Leigh South	7,897
15	Leigh West	11,459
16	Lowton East	8,079

MAKERFIELD CC 67,944

The Borough of Wigan wards:

1	Abram	8,979
2	Ashton	8,898
3	Aspull New Springs Whalley	0
7	Bryn	9,137
8	Douglas	0
9	Golborne and Lowton West	2,631
10	Hindley	0
12	Ince	8,121
17	Orrell	8,538
18	Pemberton	4,013
19	Shevington with Lower Ground	0
22	Wigan Central	0
24	Winstanley	8,297
25	Worsley Mesnes	9,330

WIGAN CC 64,333

The Borough of Wigan wards:

3	Aspull New Springs Whalley	10,079
8	Douglas	9,424
12	Ince	1,373
18	Pemberton	6,523
19	Shevington with Lower Ground	10,122
20	Standish with Langtree	6,914
22	Wigan Central	9,503
23	Wigan West	10,395

WORSLEY CC 69,567

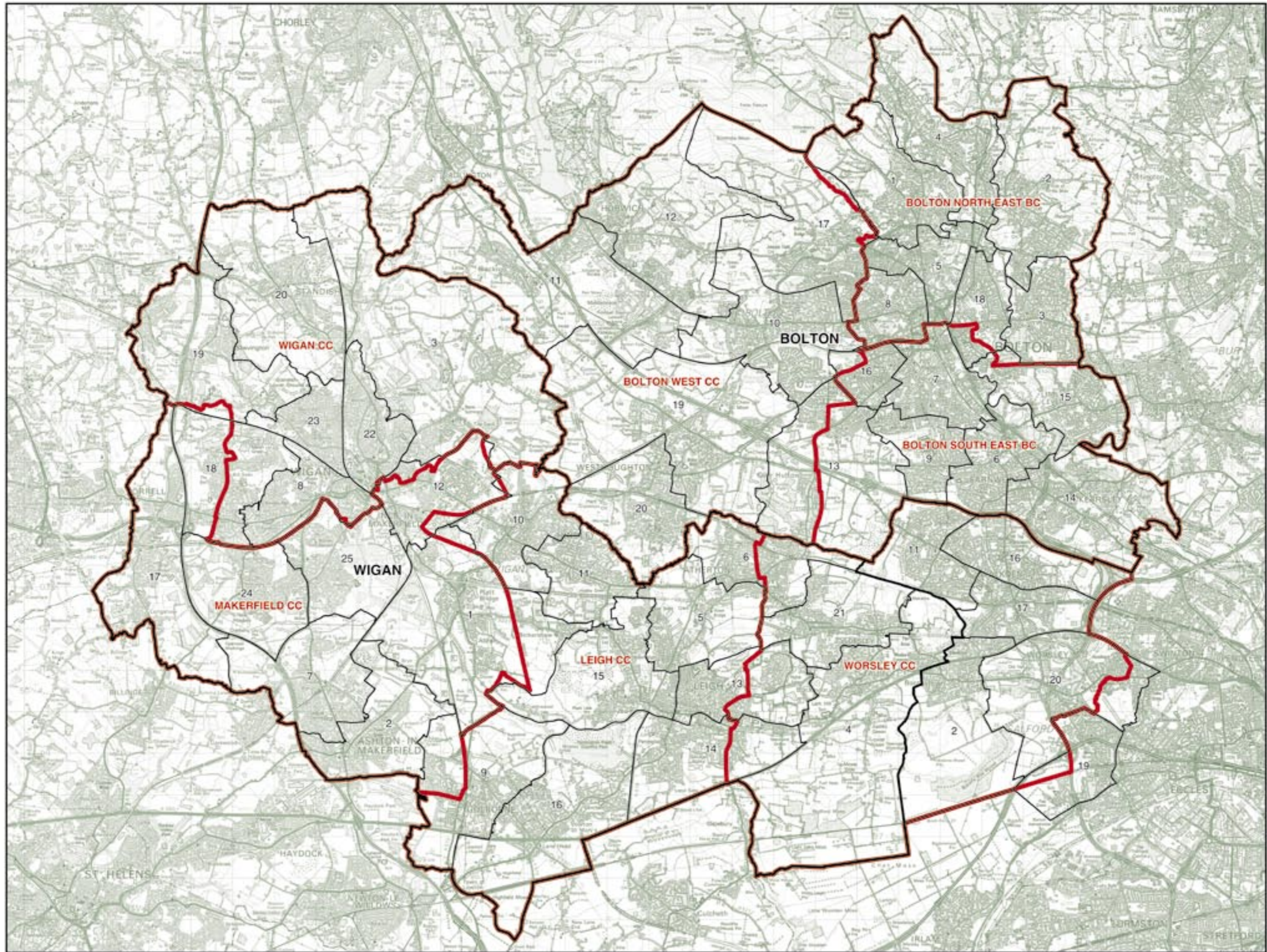
The City of Salford wards:

2	Boothstown and Ellenbrook	7,463
11	Little Hulton	9,108
16	Walkden North	8,359
17	Walkden South	8,033
19	Winton	0
20	Worsley	5,940

The Borough of Wigan wards:

4	Astley Mosley Common	7,172
6	Atherton	5,391
13	Leigh East	3,088
14	Leigh South	2,740
21	Tydesley	12,273



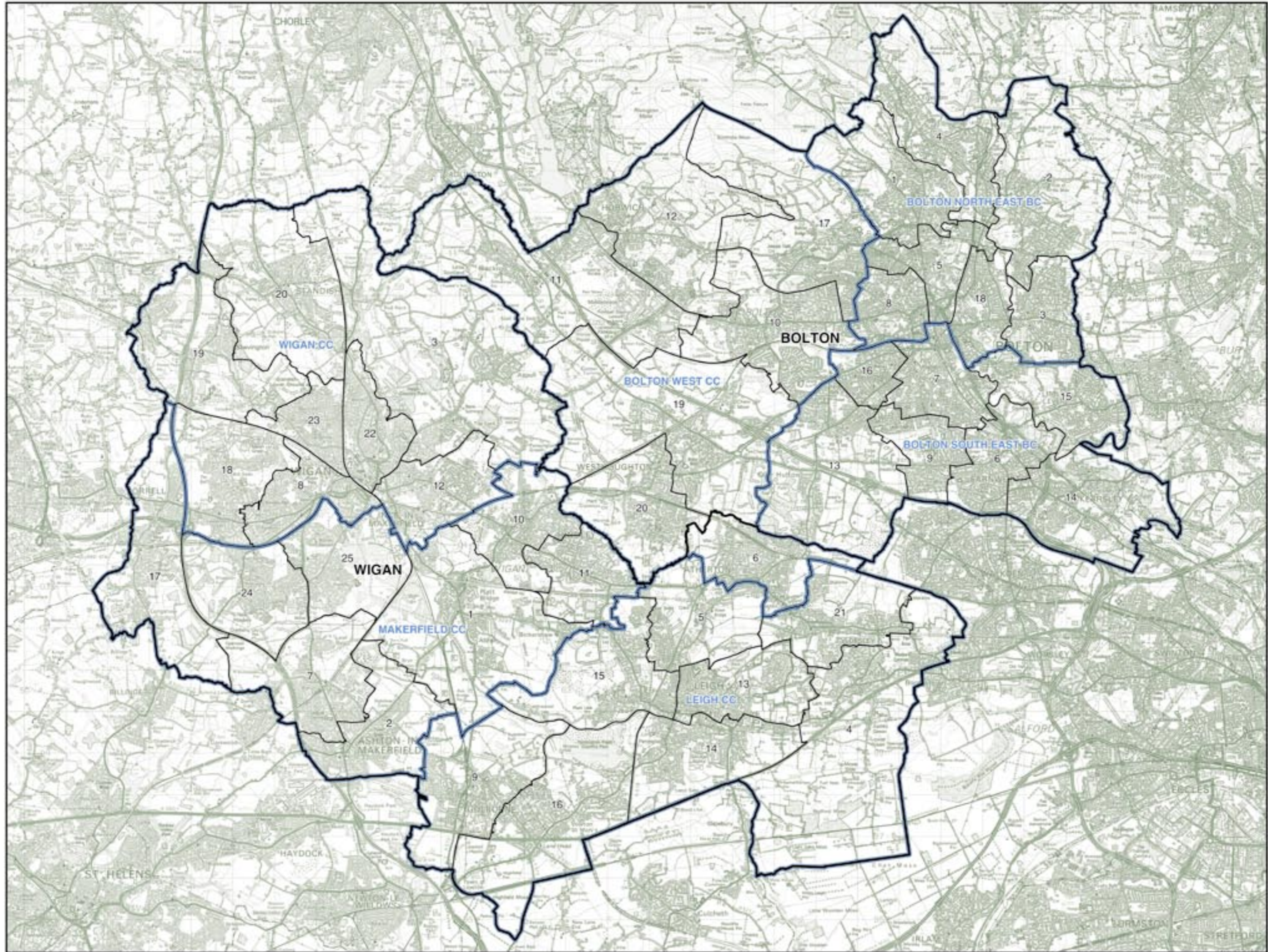


**BOLTON AND WIGAN (and part of Salford)**  
Existing Constituencies

## BOLTON AND WIGAN

### Recommended Constituencies

BOLTON NORTH EAST BC		BOLTON SOUTH EAST BC		BOLTON WEST CC		LEIGH CC		MAKERFIELD CC		WIGAN CC							
71,024		73,348		68,575		74,231		72,903		76,467							
The Borough of Bolton wards:			The Borough of Bolton wards:			The Borough of Bolton wards:			The Borough of Wigan wards:								
1	Astley Bridge	10,132	6	Farnworth	9,453	10	Heaton and Lostock	10,211	4	Astley Mosley Common	7,172	1	Abram	10,013	3	Aspull New Springs Whalley	10,079
2	Bradshaw	10,235	7	Great Lever	10,779	11	Horwich and Blackrod	9,433	5	Atherleigh	7,871	2	Ashton	8,898	8	Douglas	9,424
3	Brightmet	10,512	9	Harper Green	10,841	12	Horwich North East	9,596	9	Goibome and Lowton West	8,772	7	Bryn	9,137	12	Ince	9,494
4	Bromley Cross	10,256	13	Hulton	10,519	17	Smithills	10,400	13	Leigh East	7,968	10	Hindley	9,299	18	Pemberton	10,536
5	Crompton	10,400	14	Kearsley	10,385	19	Westhoughton North and Chew Moor	9,475	14	Leigh South	10,637	11	Hindley Green	9,391	19	Shevington with Lower Ground	10,122
8	Halliwel	10,050	15	Little Lever and Darcy Lever	10,643	20	Westhoughton South	9,256	15	Leigh West	11,459	17	Orrell	8,538	20	Standish with Langtree	6,914
18	Tonge with the Haulgh	9,439	16	Rumworth	10,728	The Borough of Wigan ward:			16	Lowton East	8,079	24	Winstanley	8,297	22	Wigan Central	9,503
						6	Atherton	10,204	21	Tyldesley	12,273	25	Worsley Mesnes	9,330	23	Wigan West	10,395



# BURY

## Existing Constituencies

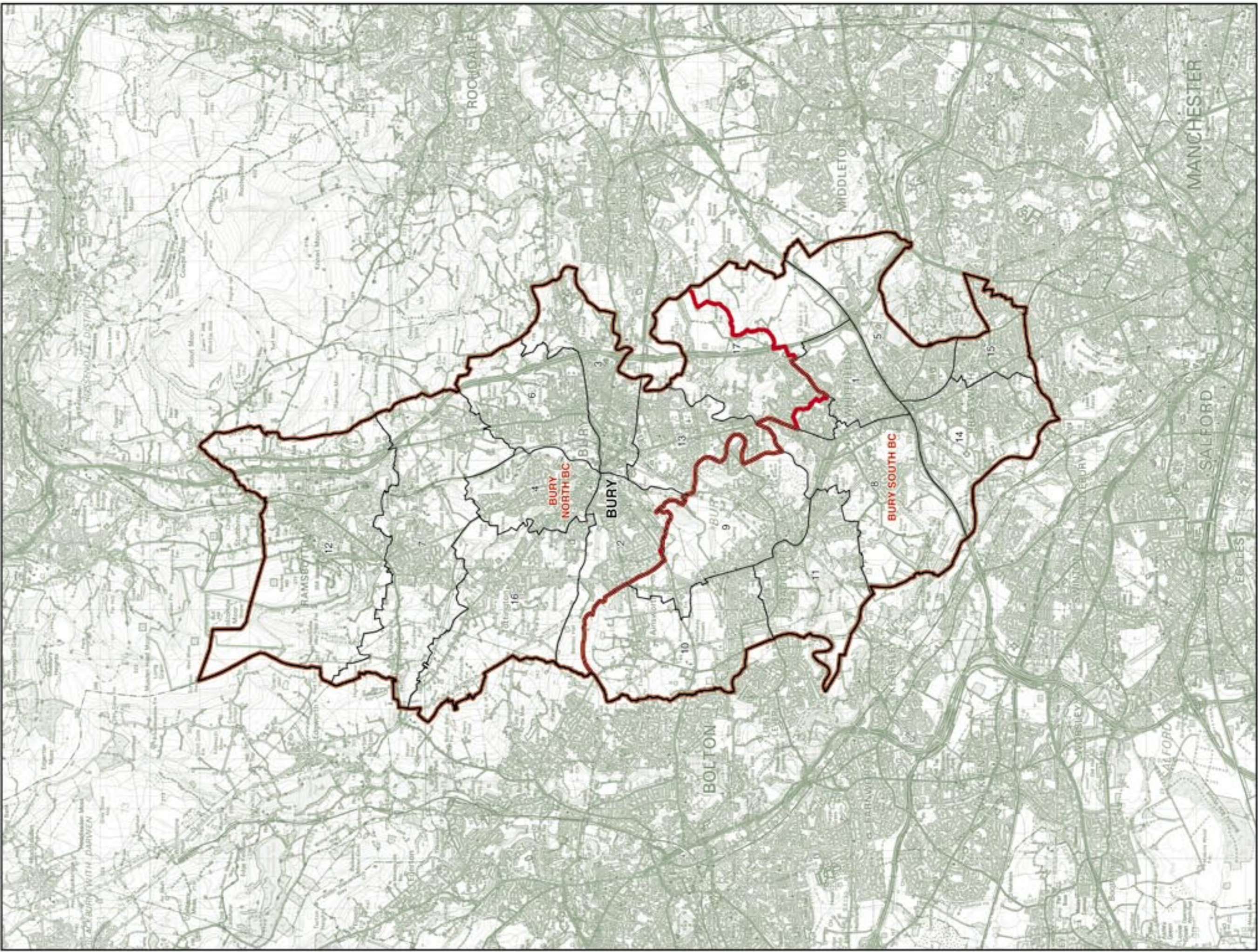
BURY NORTH BC      71,113      BURY SOUTH BC      67,539

The Borough of Bury wards:

2	Church.....	8,745
3	East.....	7,657
4	Elton.....	8,328
6	Moorside.....	8,764
7	North Manor.....	8,202
12	Ramsbottom.....	8,539
13	Redvales.....	7,807
16	Totlington.....	7,398
17	<i>Unsworth</i> .....	5,673

The Borough of Bury wards:

1	Besses.....	7,712
2	Church.....	0
5	Holyrood.....	8,769
8	Pikington Park.....	7,809
9	Radcliffe East.....	8,599
10	Radcliffe North.....	8,662
11	Radcliffe West.....	7,305
14	St Mary's.....	7,838
15	Sedgley.....	8,630
17	<i>Unsworth</i> .....	2,015



## BURY Recommended Constituencies

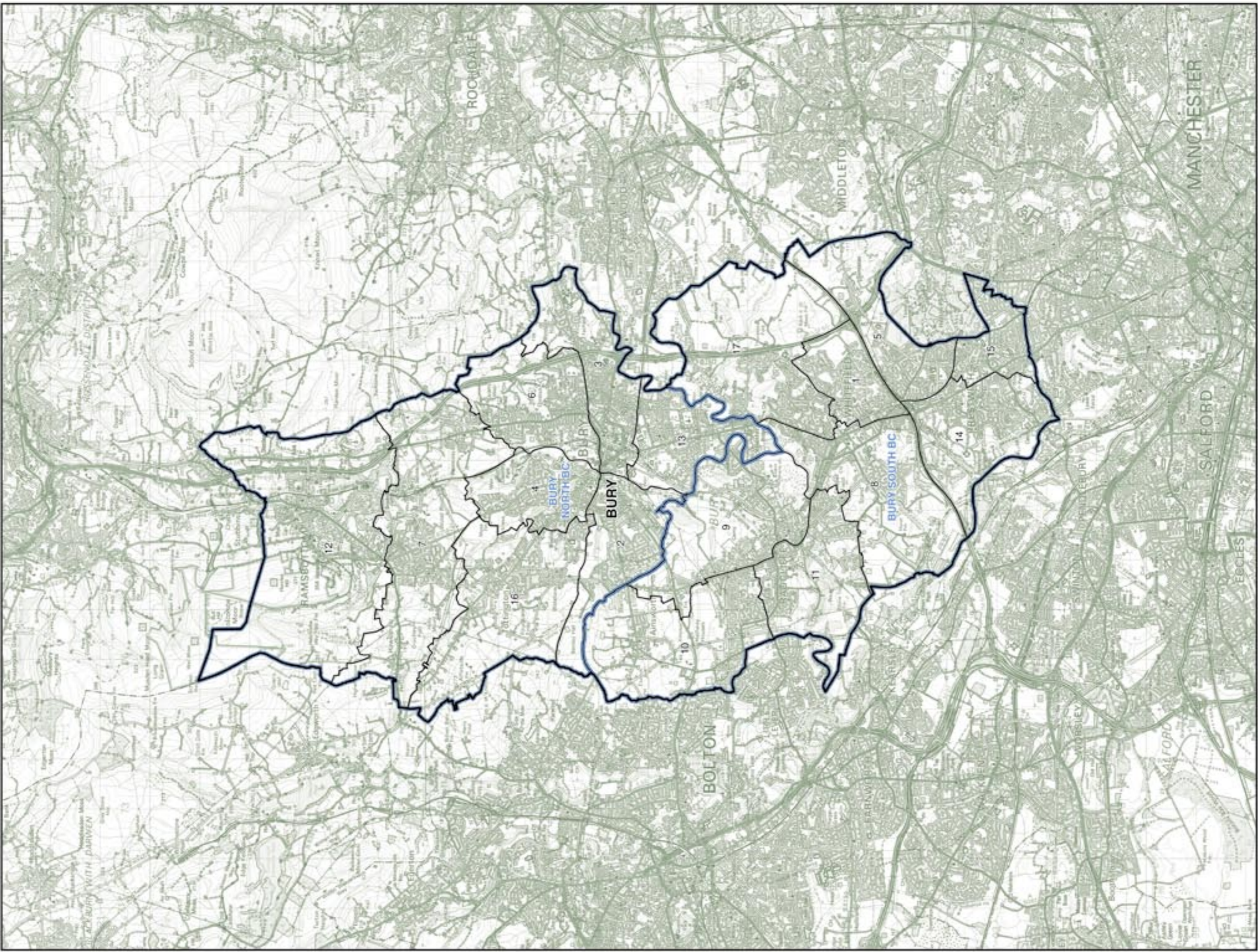
BURY NORTH BC      65,440      BURY SOUTH BC      73,212

The Borough of Bury wards:

2	Church	8,745
3	East	7,657
4	Elton	8,328
6	Moorside	8,764
7	North Manor	8,202
12	Ramsbottom	8,539
13	Redvales	7,807
16	Tottington	7,398

The Borough of Bury wards:

1	Besses	7,712
5	Holywood	8,769
8	Pilington Park	7,609
9	Radcliffe East	8,599
10	Radcliffe North	8,862
11	Radcliffe West	7,305
14	St Mary's	7,838
15	Sedgley	8,630
17	Unsworth	7,688



# MANCHESTER, SALFORD, AND TRAFFORD (and part of Wigan)

## Existing Constituencies

ALTRINCHAM  
AND SALE WEST BC 71,384

The Borough of Trafford wards:

1	Altrincham	7,435
2	Ashton upon Mersey	7,529
3	Bowdon	7,073
4	Broadheath	8,255
6	Bucklow-St Martins	1,779
12	Hale Bams	7,531
13	Hale Central	7,273
16	St Mary's	8,513
19	Timperley	8,376
21	Village	7,620

ECCLES BC 69,026

The City of Salford wards:

1	Barton	8,942
4	Cadishead	6,790
5	Claremont	1,811
6	Eccles	8,225
7	Inlam	7,052
8	Inwells Riverside	59
13	Pendlebury	8,347
14	Swinton North	8,431
15	Swinton South	8,485
18	Weaste and Seedley	17
19	Winton	8,625
20	Worsley	2,242

MANCHESTER,  
BLACKLEY BC 60,101

The City of Manchester wards:

7	Charlestown	8,981
8	Cheetham	8,917
11	City Centre	0
12	Crumpsall	9,632
18	Harpurhey	11,510
19	Higher Blackley	10,108
25	Moston	10,953

MANCHESTER CENTRAL BC 66,141

The City of Manchester wards:

1	Ancoats and Clayton	7,762
2	Ardwick	7,063
4	Bradford	9,088
8	Cheetham	0
9	Chorlton	1,444
11	City Centre	4,402
15	Fallowfield	86
16	Gorton North	400
20	Hulme	7,772
23	Miles Platting and Newton Heath	10,368
24	Moss Side	9,285
30	Whalley Range	8,471

MANCHESTER, GORTON BC 64,795

The City of Manchester wards:

2	Ardwick	2,509
15	Fallowfield	9,905
16	Gorton North	10,116
17	Gorton South	10,829
21	Levenshulme	10,191
22	Longsight	9,921
24	Moss Side	398
27	Old Moat	0
28	Rusholme	9,624
30	Whalley Range	1,302
31	Withington	0

MANCHESTER,  
WITHINGTON BC 67,743

The City of Manchester wards:

6	Burnage	9,826
9	Chorlton	8,719
10	Chorlton Park	9,128
13	Didsbury East	9,938
14	Didsbury West	10,189
27	Old Moat	10,305
31	Withington	9,638

SALFORD BC 54,621

The City of Salford wards:

1	Barton	0
3	Broughton	8,858
5	Claremont	6,309
8	Inwells Riverside	7,709
9	Kersal	7,976
10	Langworthy	9,923
12	Ordsall	5,548
15	Swinton South	0
18	Weaste and Seedley	8,298

STRETFORD  
AND URMSTON BC 70,635

The Borough of Trafford wards:

6	Bucklow-St Martins	5,914
7	Clifford	7,585
8	Davyhulme East	8,125
9	Davyhulme West	7,743
10	Flixton	8,459
11	Gorse Hill	8,184
14	Longford	8,531
18	Stretford	7,998
20	Urmston	8,096

WORSLEY CC 69,567

The City of Salford wards:

2	Boothstown and Ellenbrook	7,463
11	Little Hulton	9,108
16	Walkden North	8,359
17	Walkden South	8,033
19	Winton	0
20	Worsley	5,940

The Borough of Wigan wards:

4	Astley Mosley Common	7,172
6	Atherton	5,391
13	Leigh East	3,088
14	Leigh South	2,740
21	Tyldesley	12,273

WYTHENSHAW  
AND SALE EAST BC 72,093

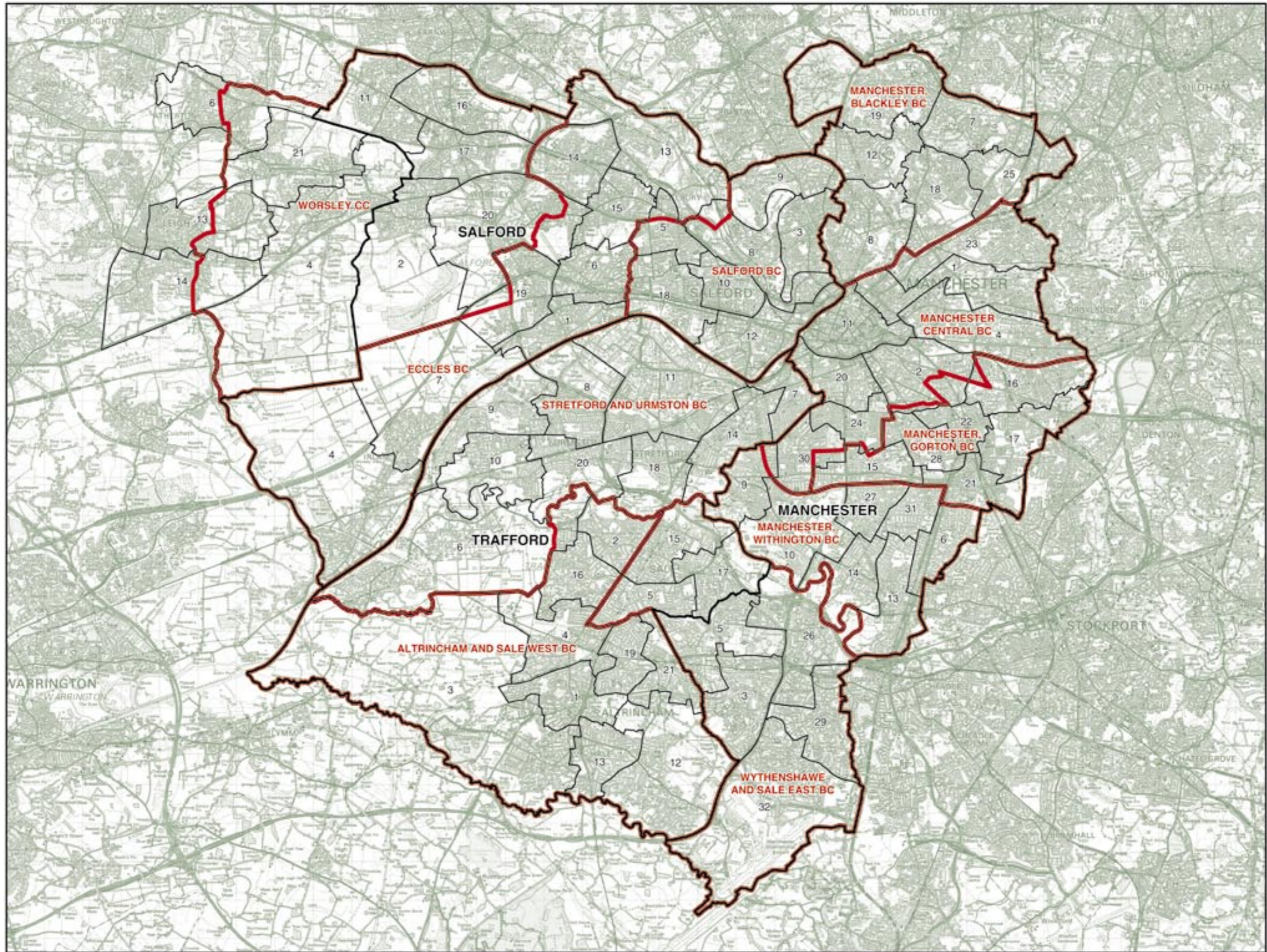
The City of Manchester wards:

3	Baguley	9,893
5	Brooklands	9,582
26	Northenden	10,191
29	Sharston	9,817
32	Woodhouse Park	9,401

The Borough of Trafford wards:

5	Brooklands	7,865
15	Priority	7,561
17	Sale Moor	7,783





**MANCHESTER, SALFORD, AND TRAFFORD (and part of Wigan)**  
Existing Constituencies

© Crown copyright

# MANCHESTER, SALFORD, AND TRAFFORD

## Recommended Constituencies

### ALTRINCHAM AND SALE WEST BC 69,605

#### The Borough of Trafford wards:

1	Altrincham	7,435
2	Ashton upon Mersey	7,529
3	Bowdon	7,073
4	Broadheath	8,255
12	Hale Bams	7,531
13	Hale Central	7,273
16	St Mary's	8,513
19	Timperley	8,376
21	Village	7,620

### BLACKLEY AND BROUGHTON BC 65,982

#### The City of Manchester wards:

7	Charlestown	8,981
8	Cheetham	8,917
12	Crumpsall	9,632
18	Harpurhey	11,510
19	Higher Blackley	10,108

#### The City of Salford wards:

3	Broughton	8,858
9	Kersal	7,976

### MANCHESTER CENTRAL BC 69,600

#### The City of Manchester wards:

1	Ancoats and Clayton	7,762
2	Ardwick	9,572
4	Bradford	9,088
11	City Centre	4,402
20	Hulme	7,772
23	Miles Platting and Newton Heath	10,368
24	Moss Side	9,683
25	Moston	10,953

### MANCHESTER, GORTON BC 70,845

#### The City of Manchester wards:

15	Fallowfield	9,991
16	Gorton North	10,516
17	Gorton South	10,829
21	Levenshulme	10,191
22	Longsight	9,921
28	Rusholme	9,624
30	Whalley Range	9,773

### MANCHESTER, WITHINGTON BC 69,187

#### The City of Manchester wards:

6	Burnage	9,826
9	Chorlton	10,163
10	Chorlton Park	9,128
13	Didsbury East	9,938
14	Didsbury West	10,189
27	Old Moat	10,305
31	Withington	9,638

### SALFORD AND ECCLES BC 73,162

#### The City of Salford wards:

5	Claremont	8,120
6	Eccles	8,225
8	Inwell Riverside	7,768
10	Langworthy	9,923
12	Ordsall	5,548
13	Pendlebury	8,347
14	Swinton North	8,431
15	Swinton South	8,485
18	Weaste and Seedley	8,315

### STRETFORD AND URMSTON BC 72,414

#### The Borough of Trafford wards:

6	Bucklow-St Martins	7,693
7	Clifford	7,585
8	Davyhulme East	8,125
9	Davyhulme West	7,743
10	Flixton	8,459
11	Gorse Hill	8,184
14	Longford	8,531
18	Stretford	7,998
20	Urmston	8,096

### WORSLEY AND ECCLES SOUTH CC 72,554

#### The City of Salford wards:

1	Barton	8,942
2	Boothstown and Ellenbrook	7,463
4	Cadishead	6,790
7	Irlam	7,052
11	Little Hulton	9,108
16	Walkden North	8,359
17	Walkden South	8,033
19	Winton	8,625
20	Worsley	8,182

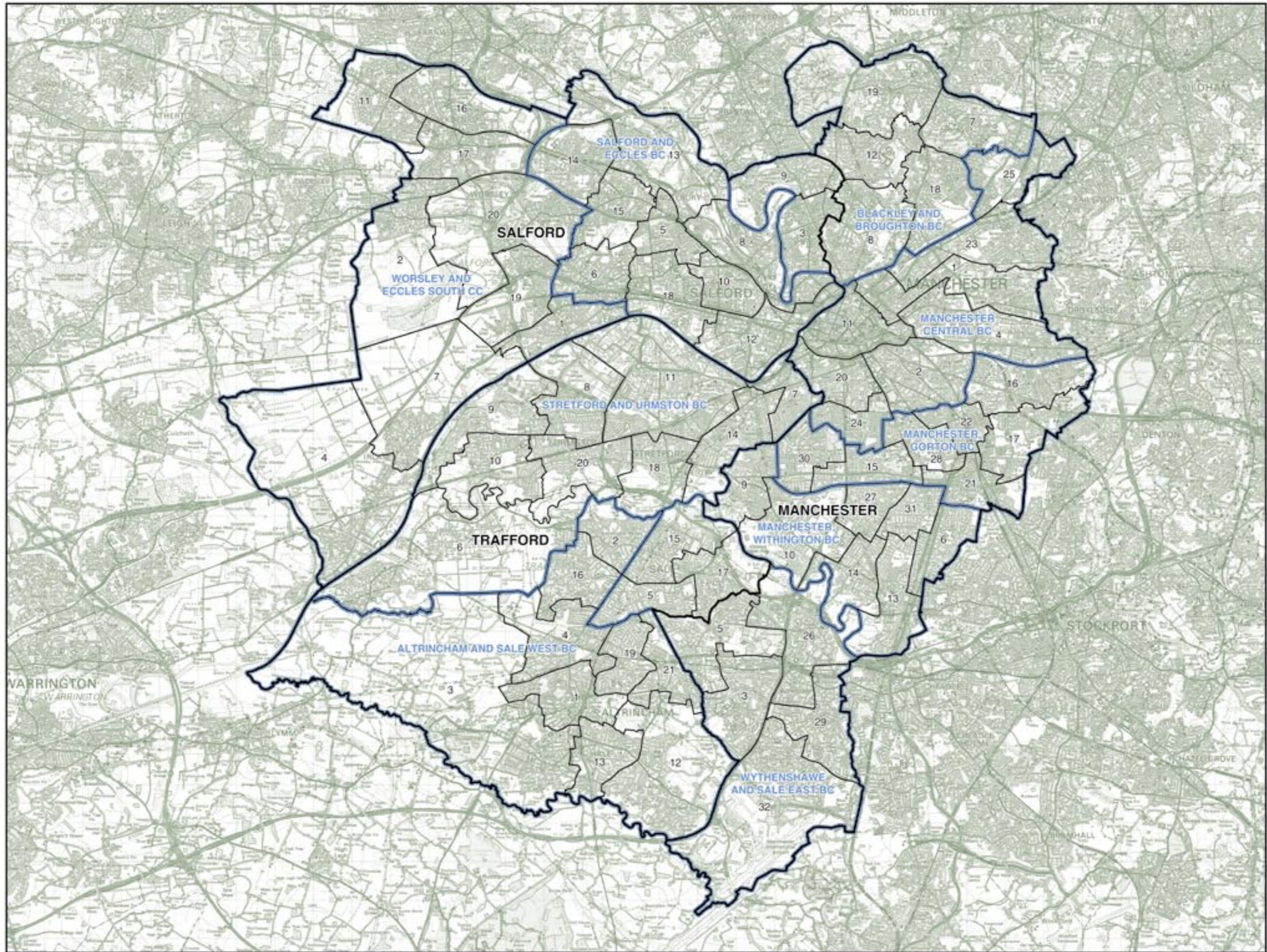
### WYTHENSHAW AND SALE EAST BC 72,093

#### The City of Manchester wards:

3	Baguley	9,893
5	Brooklands	9,582
26	Northenden	10,191
29	Sharston	9,817
32	Woodhouse Park	9,401

#### The Borough of Trafford wards:

5	Brooklands	7,865
15	Priority	7,561
17	Sale Moor	7,783



# OLDHAM, STOCKPORT, AND TAMESIDE (and part of Rochdale) Existing Constituencies

## ASHTON UNDER LYNE BC 72,409

The Borough of Oldham wards:

7	Fallsworth East	7,938
8	Fallsworth West	8,022
9	Hollinwood	6,223
10	Medlock Vale	0

The Borough of Tameside wards:

1	Ashton Hurst	8,899
2	Ashton St Michael's	8,222
3	Ashton Waterloo	8,562
4	Audenshaw	0
8	Droylsden East	8,420
9	Droylsden West	9,037
16	Mossley	26
17	St Peter's	7,060
18	Stalybridge North	0

## CHEADLE BC 68,817

The Borough of Stockport wards:

1	Bramhall North	10,805
2	Bramhall South	9,928
6	Cheadle and Gailley	11,435
7	Cheadle Hulme North	10,040
8	Cheadle Hulme South	10,315
9	Davenport and Cale Green	0
11	Hazel Grove	2,777
12	Heald Green	10,238
21	Stepping Hill	3,281

## DENTON AND REDDISH BC 69,043

The Borough of Stockport wards:

5	Brinnington and Central	1,621
13	Heaton South	1,672
14	Heaton North	139
19	Reddish North	10,536
20	Reddish South	8,590

The Borough of Tameside wards:

4	Audenshaw	8,626
5	Denton North East	8,726
6	Denton South	8,641
7	Denton West	9,306
8	Droylsden East	0
10	Dukinfield	9,175
11	Dukinfield Stalybridge	807
13	Hyde Newton	0
17	St Peter's	1,174

## HAZEL GROVE CC 64,843

The Borough of Stockport wards:

3	Bredbury and Woodley	10,944
4	Bredbury Green and Romley	11,197
5	Brinnington and Central	0
11	Hazel Grove	8,227
15	Manor	1,647
16	Maple North	10,126
17	Maple South	9,796
18	Offerton	10,452
21	Stepping Hill	2,454

## OLDHAM EAST AND SADDLEWORTH CC 74,662

The Borough of Oldham wards:

1	Alexandra	3,005
6	Crompton	8,610
10	Medlock Vale	0
12	Royton South	0
13	Saddleworth North	7,966
14	Saddleworth South	7,374
15	Saddleworth West	8,348
16	St James	7,858
17	St Mary's	6,583
18	Shaw	8,021
19	Waterhead	8,144

The Borough of Rochdale wards:

8	Kingsway	0
9	Littleborough Lakeside	40
11	Milnrow and Neehey	7,740
15	Smaithbridge and Firgrove	973

## OLDHAM WEST AND ROYTON BC 69,799

The Borough of Oldham wards:

1	Alexandra	3,702
2	Chadderton Central	7,641
3	Chadderton North	7,885
4	Chadderton South	8,035
5	Coldhurst	7,795
7	Fallsworth East	0
9	Hollinwood	1,413
10	Medlock Vale	7,630
11	Royton North	8,320
12	Royton South	7,999
17	St Mary's	1,373
20	Werneth	7,706

## STALYBRIDGE AND HYDE CC 65,730

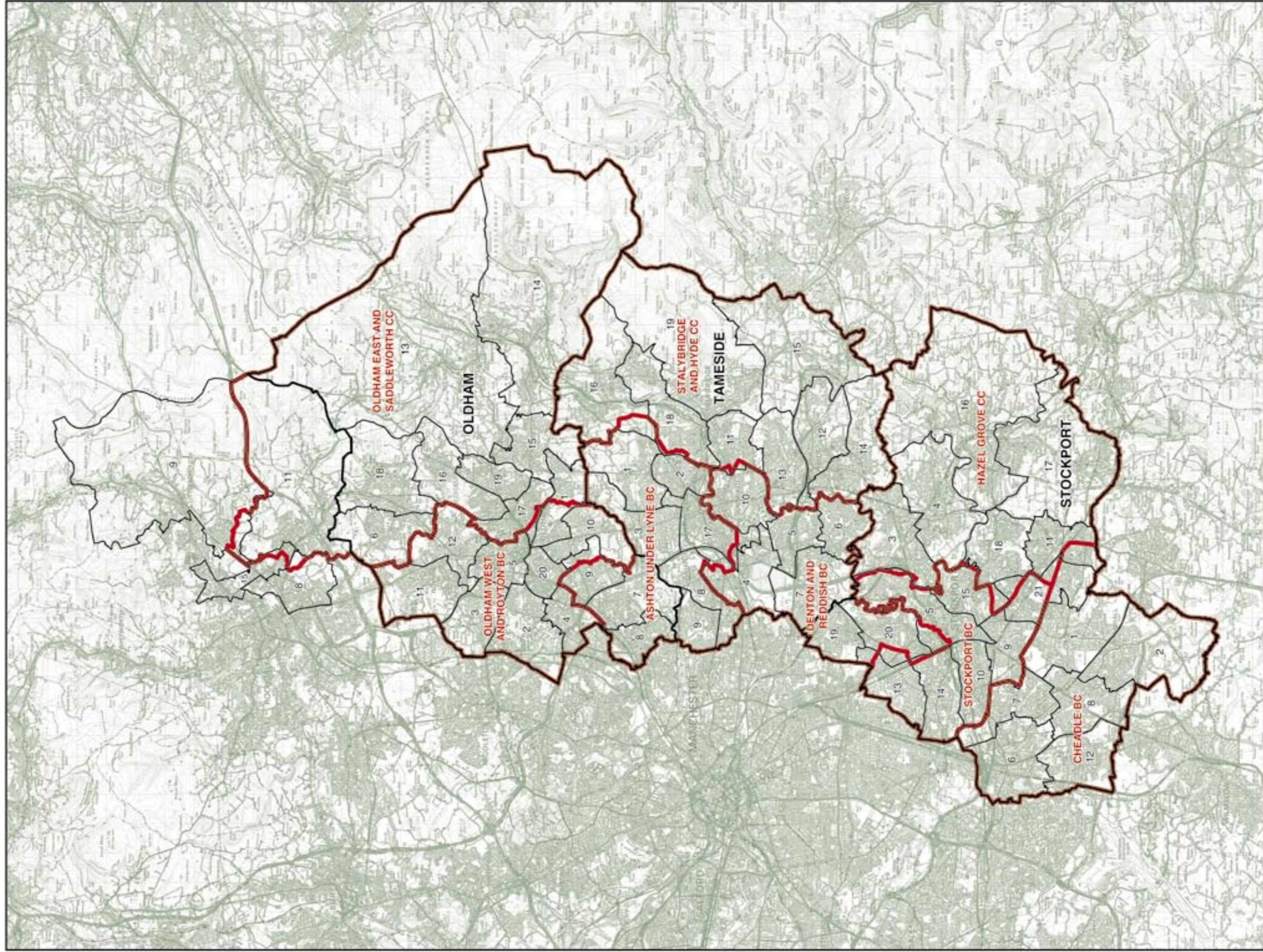
The Borough of Tameside wards:

11	Dukinfield Stalybridge	7,765
12	Hyde Godley	8,087
13	Hyde Newton	8,991
14	Hyde Werneth	8,437
15	Longdale	8,051
16	Mossley	7,727
18	Stalybridge North	8,736
19	Stalybridge South	7,916

## STOCKPORT BC 66,264

The Borough of Stockport wards:

3	Bredbury and Woodley	0
5	Brinnington and Central	8,980
9	Davenport and Cale Green	10,039
10	Edgeley and Cheadle Heath	11,098
13	Heaton North	9,154
14	Heaton South	10,670
15	Manor	9,059
18	Offerton	0
20	Reddish South	2,225
21	Stepping Hill	4,439



**OLDHAM, STOCKPORT, AND TAMESIDE (and part of Rochdale)**  
Existing Constituencies

## OLDHAM, STOCKPORT, AND TAMESIDE Recommended Constituencies

### ASHTON-UNDER-LYNE BC 67,334

The Borough of Oldham wards:

7	Fallsworth East	7,938
8	Fallsworth West	8,022

The Borough of Tameside wards:

1	Ashton Hurst	8,899
2	Ashton St Michael's	8,222
3	Ashton Waterloo	8,562
8	Droylsden East	8,420
9	Droylsden West	9,037
17	St Peter's	8,234

### DENTON AND REDDISH BC

65,855

The Borough of Stockport wards:

19	Reddish North	10,536
20	Reddish South	10,815

The Borough of Tameside wards:

4	Audenshaw	8,626
5	Denton North East	8,726
6	Denton South	8,641
7	Denton West	9,336
10	Dukinfield	9,175

### OLDHAM EAST AND SADDLEWORTH CC

70,984

The Borough of Oldham wards:

1	Alexandra	6,707
6	Crompton	8,810
13	Saddleworth North	7,966
14	Saddleworth South	7,374
15	Saddleworth West and Lees	8,348
16	St James'	7,858
17	St Mary's	7,956
18	Shaw	8,021
19	Waterhead	8,144

### STALYBRIDGE AND HYDE CC

66,563

The Borough of Tameside wards:

11	Dukinfield Salybridge	8,592
12	Hyde Godley	8,087
13	Hyde Newton	8,901
14	Hyde Werneth	8,437
15	Longdendale	8,051
16	Mossley	7,753
18	Salybridge North	8,736
19	Salybridge South	7,916

### STOCKPORT BC

64,679

The Borough of Stockport wards:

5	Brinnington and Central	10,601
9	Davenport and Cae Green	10,639
10	Edgeley and Cheadle Heath	11,098
13	Heaton North	10,826
14	Heaton South	10,809
15	Manor	10,706

### CHEADLE BC

72,933

The Borough of Stockport wards:

1	Bramhall North	10,805
2	Bramhall South	9,926
6	Cheadle and Gaitley	11,435
7	Cheadle Hulme North	10,040
8	Cheadle Hulme South	10,315
12	Heald Green	10,238
21	Sleeping Hill	10,174

### HAZEL GROVE CC

63,519

The Borough of Stockport wards:

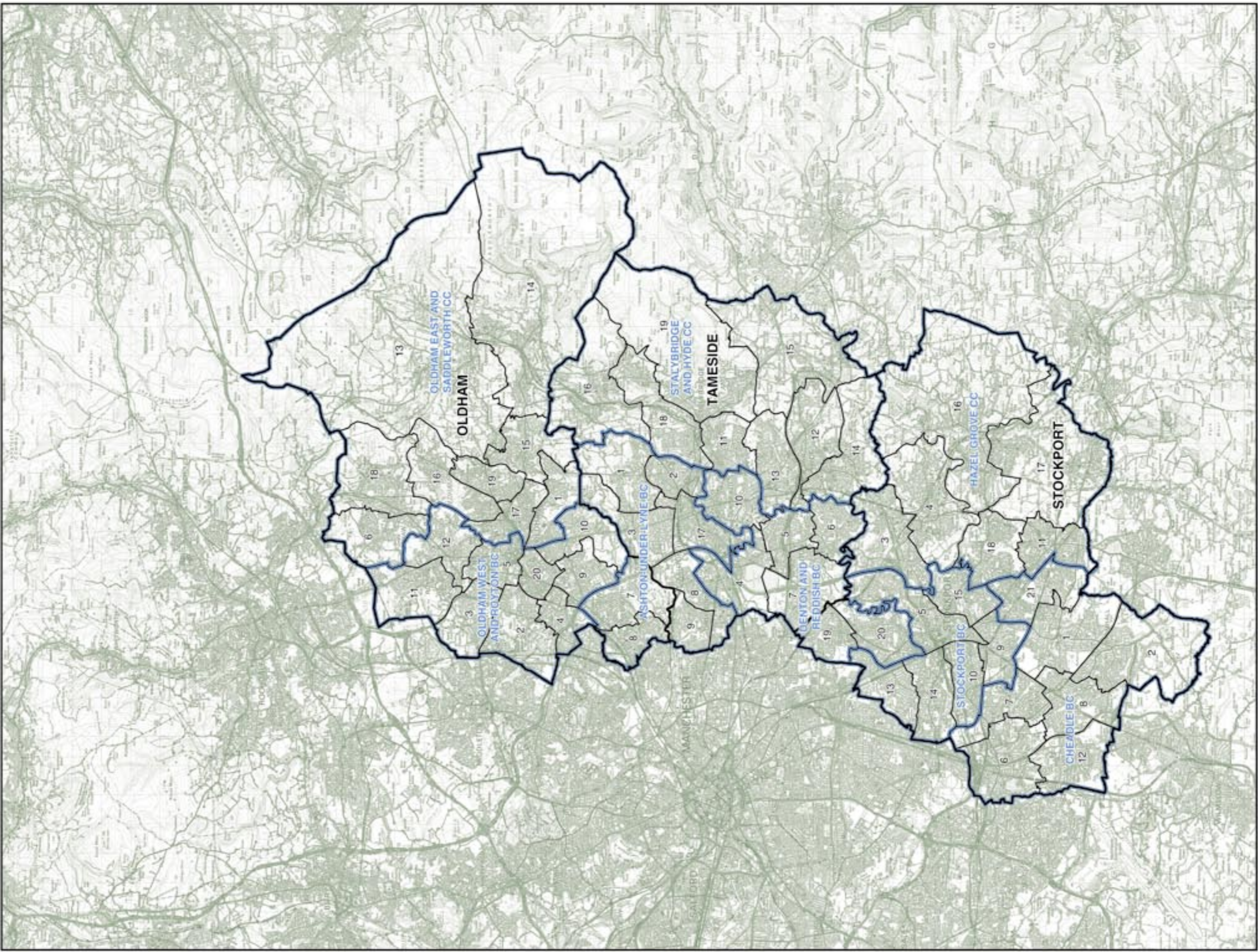
3	Bredbury and Woodley	10,944
4	Bredbury Green and Romiley	11,197
11	Hazel Grove	11,004
16	Marple North	10,126
17	Marple South	9,796
18	Offerton	10,452

### OLDHAM WEST AND ROYTON BC

70,947

The Borough of Oldham wards:

2	Chadderton Central	7,641
3	Chadderton North	7,865
4	Chadderton South	8,035
5	Coldhurst	7,795
9	Hollinwood	7,636
10	Medlock Vale	7,830
11	Royton North	8,320
12	Royton South	7,899
20	Werneth	7,706



**OLDHAM, STOCKPORT, AND TAMESIDE**  
Recommended Constituencies

## ROCHDALE (and part of Oldham)

### Existing Constituencies

HEYWOOD  
AND MIDDLETON CC 73,442

The Borough of Rochdale wards:

2	<b>Bamford</b> .....	4,753
3	Castleton.....	7,775
5	East Middleton.....	7,812
7	Hopwood Hall.....	8,023
12	<b>Norden</b> .....	5,301
13	North Heywood.....	7,516
14	North Middleton.....	7,666
16	South Middleton.....	7,904
17	<b>Spotland and Falinge</b> .....	0
19	West Heywood.....	8,508
20	West Middleton.....	8,184

OLDHAM EAST  
AND SADDLEWORTH CC 74,662

The Borough of Oldham wards:

1	<b>Alexandra</b> .....	3,005
6	Crompton.....	8,610
10	<b>Medlock Vale</b> .....	0
12	<b>Royton South</b> .....	0
13	Saddleworth North.....	7,966
14	Saddleworth South.....	7,374
15	Saddleworth West and Lees.....	8,348
16	St James'.....	7,858
17	<b>St Mary's</b> .....	6,583
18	Shaw.....	8,021
19	Waterhead.....	8,144

The Borough of Rochdale wards:

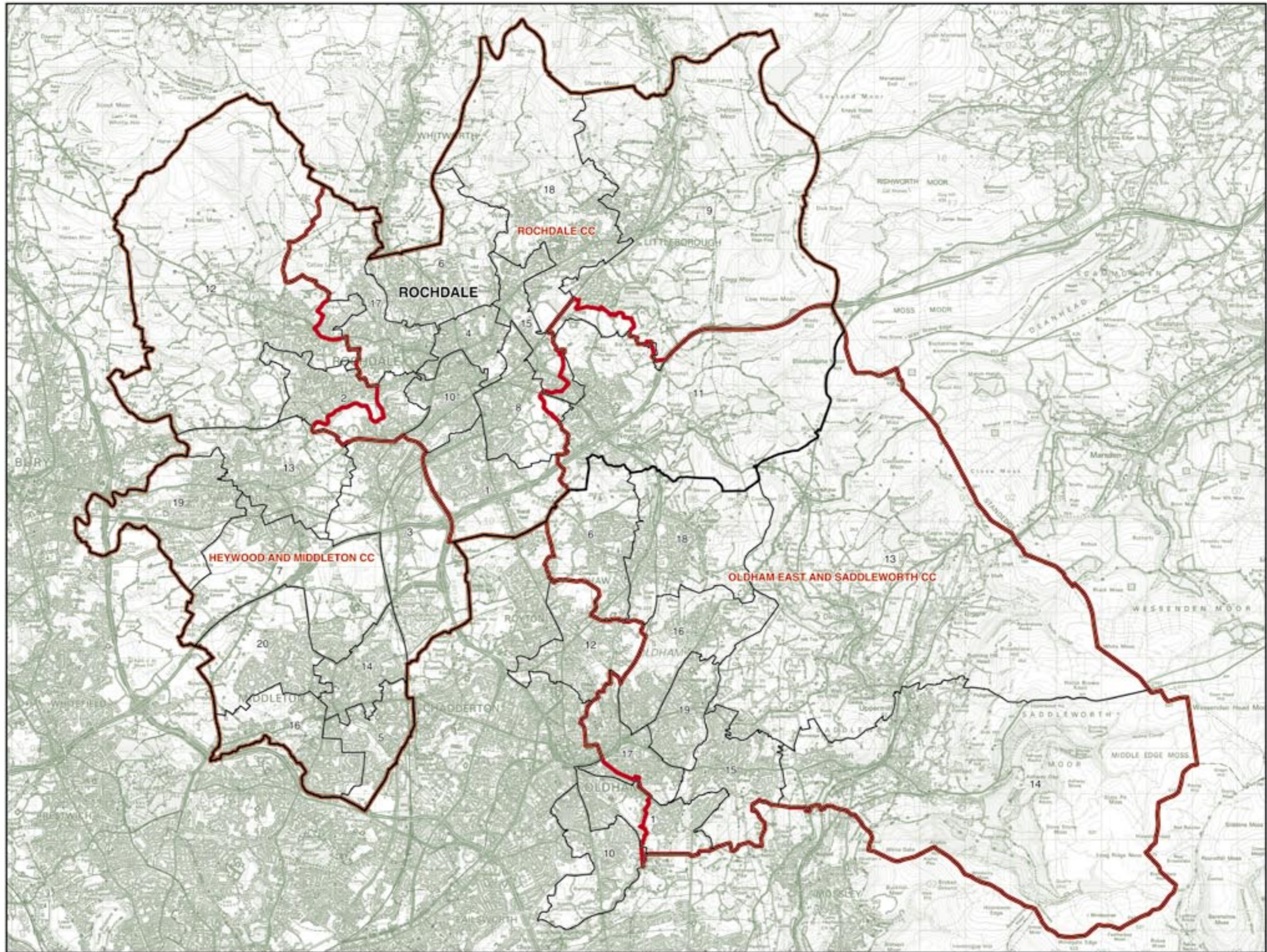
8	<b>Kingsway</b> .....	0
9	<b>Littleborough Lakeside</b> .....	40
11	<b>Milnrow and Newhey</b> .....	7,740
15	<b>Smallbridge and Firgrove</b> .....	973

ROCHDALE CC 69,648

The Borough of Rochdale wards:

1	Balderstone and Kirkholt.....	7,110
2	<b>Bamford</b> .....	2,812
4	Central Rochdale.....	7,366
6	Healey.....	7,329
8	<b>Kingsway</b> .....	7,583
9	<b>Littleborough Lakeside</b> .....	7,772
10	Milstone and Deepdish.....	7,158
11	<b>Milnrow and Newhey</b> .....	0
12	<b>Norden</b> .....	1,782
15	<b>Smallbridge and Firgrove</b> .....	6,475
17	<b>Spotland and Falinge</b> .....	7,663
18	Wardle and West Littleborough.....	6,398





**ROCHDALE (and part of Oldham)**  
Existing Constituencies

## ROCHDALE

### Recommended Constituencies

HEYWOOD  
AND MIDDLETON CC 78,036

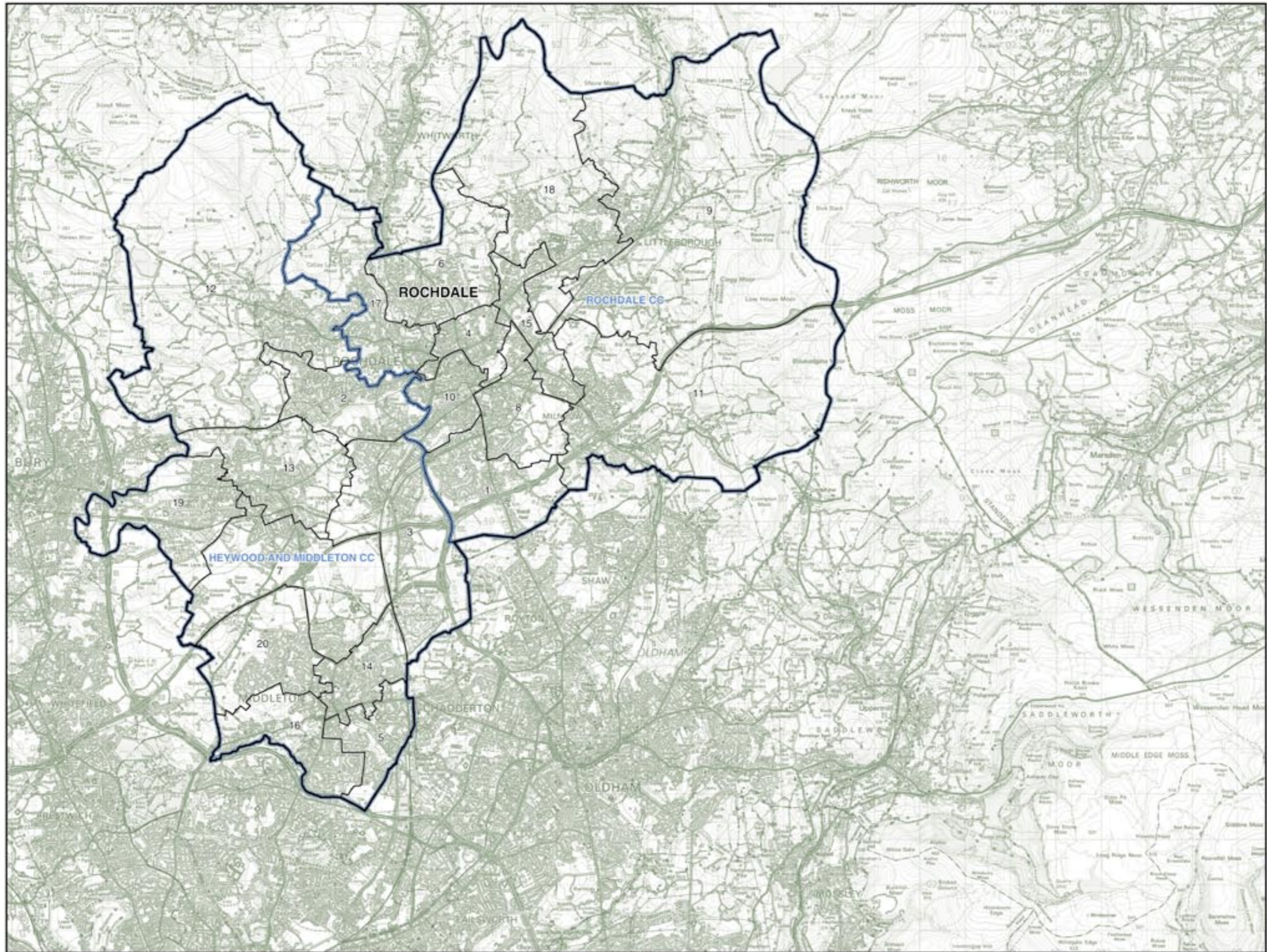
The Borough of Rochdale wards:

2	Bamford.....	7,565
3	Castleton.....	7,775
5	East Middleton.....	7,812
7	Hopwood Hall.....	8,023
12	Norden.....	7,083
13	North Heywood.....	7,516
14	North Middleton.....	7,666
16	South Middleton.....	7,904
19	West Heywood.....	8,508
20	West Middleton.....	8,184

ROCHDALE CC 73,807

The Borough of Rochdale wards:

1	Balderstone and Kirkholt.....	7,110
4	Central Rochdale.....	7,366
6	Healey.....	7,329
8	Kingsway.....	7,583
9	Littleborough Lakeside.....	7,812
10	Milstone and Deepish.....	7,158
11	Minrow and Newhey.....	7,740
15	Smallbridge and Firgrove.....	7,448
17	Spotland and Falings.....	7,863
18	Wardle and West Littleborough.....	6,398



© Crown copyright

# KNOWSLEY, LIVERPOOL, AND ST HELENS (and part of Sefton)

## Existing Constituencies

KNOWSLEY NORTH  
AND SEFTON EAST CC 71,379

The Borough of Knowsley wards:

1	Cherryfield	5,451
5	Kirkby Central	4,995
6	Longview	2,179
7	Northwood	5,410
9	Park	4,793
11	Prescot West	2,264
16	Shevington	3,776
17	Stockbridge	4,362
21	Whitefield	4,906

The Borough of Sefton wards:

13	Manor	0
15	Molyneux	10,193
18	Park	11,621
19	Ravenmeols	417
21	Sudell	11,012

KNOWSLEY SOUTH CC 71,656

The Borough of Knowsley wards:

2	Halewood North	4,196
3	Halewood South	5,476
4	Halewood West	5,000
6	Longview	3,983
8	Page Moss	5,481
10	Prescot East	5,203
11	Prescot West	2,988
12	Roby	5,707
13	St Bartholomews	5,970
14	St Gabriels	5,185
15	St Michaels	5,385
17	Stockbridge	1,370
18	Swanside	4,894
19	Whiston North	5,301
20	Whiston South	5,517

LIVERPOOL, GARSTON BC 65,467

The City of Liverpool wards:

1	Allerton and Hunts Cross	11,660
3	Belle Vale	12,355
5	Childwall	1,101
6	Church	3,519
9	Cressington	12,193
17	Mossley Hill	2,739
24	Speke-Garston	11,236
29	Woolton	10,664

LIVERPOOL, RIVERSIDE BC 73,533

The City of Liverpool wards:

4	Central	8,390
11	Everton	3,710
13	Greenbank	9,628
14	Kensington and Fairfield	764
15	Kirkdale	5,612
17	Mossley Hill	7,920
20	Picton	5,846
21	Princes Park	10,935
22	Riverside	9,049
23	St Michael's	11,679

LIVERPOOL, WALTON BC 66,659

The City of Liverpool wards:

2	Anfield	12,021
7	Clubmoor	3,771
8	County	11,957
11	Everton	7,792
12	Fazakerley	11,753
15	Kirkdale	5,642
18	Norris Green	1,112
25	Tuebrook and Stoneycroft	1,029
26	Warbreck	11,582

LIVERPOOL,  
WAVERTREE BC 73,149

The City of Liverpool wards:

4	Central	39
5	Childwall	10,825
6	Church	8,003
11	Everton	615
13	Greenbank	1,240
14	Kensington and Fairfield	10,091
16	Knotty Ash	8,689
19	Old Swan	12,754
20	Picton	6,717
25	Tuebrook and Stoneycroft	540
27	Wavertree	11,700
28	West Derby	151
29	Woolton	700
30	Yew Tree	1,085

LIVERPOOL,  
WEST DERBY BC 67,894

The City of Liverpool wards:

2	Anfield	504
7	Clubmoor	8,126
10	Croxteth	11,109
12	Fazakerley	351
14	Kensington and Fairfield	936
16	Knotty Ash	2,493
18	Norris Green	11,282
25	Tuebrook and Stoneycroft	11,039
26	Warbreck	0
28	West Derby	11,752
30	Yew Tree	10,302

ST HELENS NORTH BC 71,133

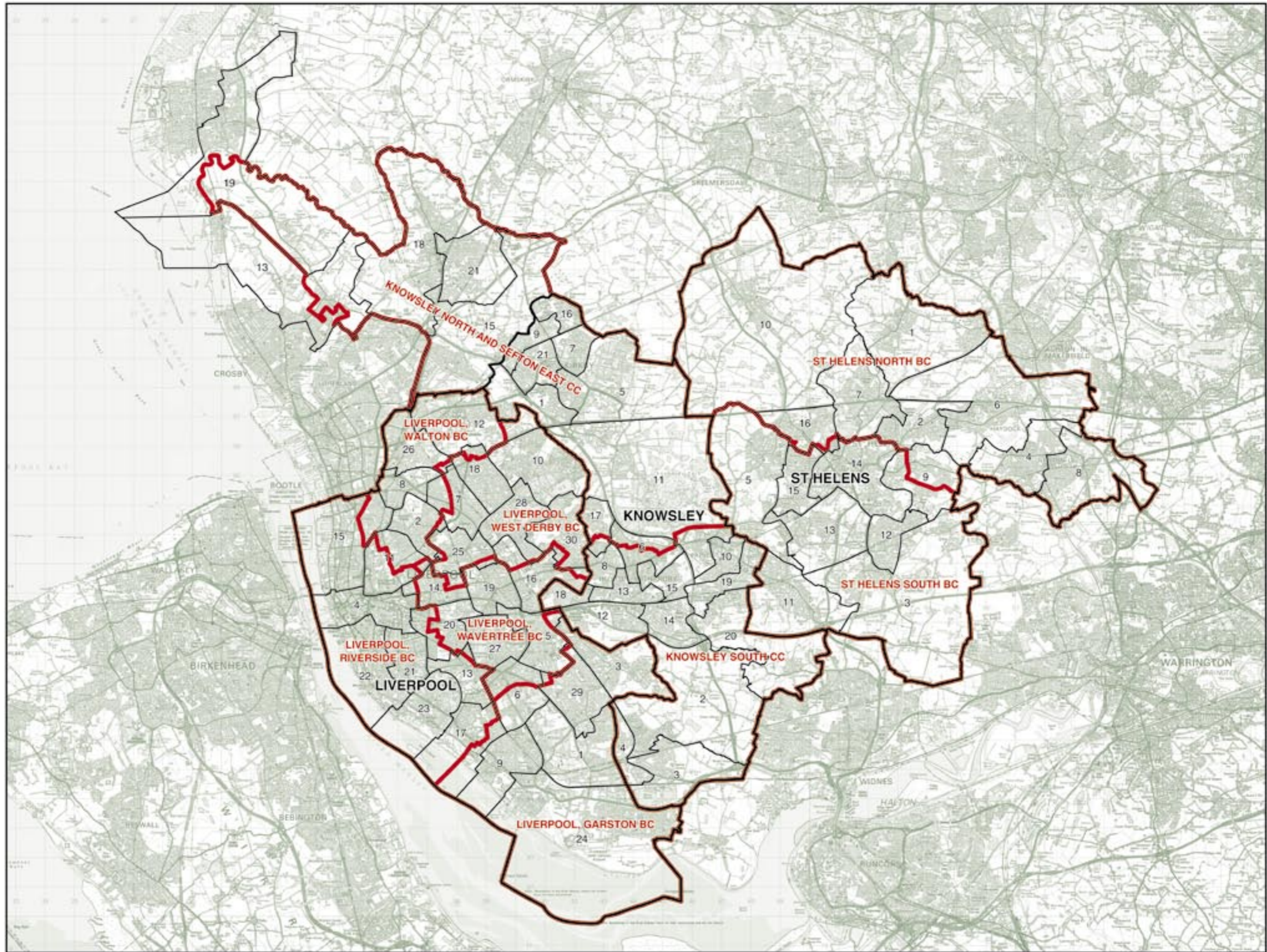
The Borough of St Helens wards:

1	Billinge and Seneley Green	9,386
2	Blackbrook	9,072
4	Earlestown	7,296
6	Haydock	8,961
7	Moss Bank	8,993
8	Newton	8,412
9	Parr	4,978
10	Rainford	7,218
16	Windle	6,817

ST HELENS SOUTH BC 65,723

The Borough of St Helens wards:

3	Bold	6,842
5	Eccleston	9,268
9	Parr	3,726
11	Rainhill	9,697
12	Sutton	9,467
13	Thatto Heath	7,966
14	Town Centre	8,252
15	West Park	9,101
16	Windle	1,404



**KNOWSLEY, LIVERPOOL, AND ST HELENS (and part of Sefton)**  
Existing Constituencies

© Crown copyright

## KNOWSLEY, LIVERPOOL, AND ST HELENS

### Recommended Constituencies

GARSTON AND  
HALEWOOD BC 73,480

The Borough of Knowsley wards:

2	Halewood North	4,196
3	Halewood South	5,476
4	Halewood West	5,000

The City of Liverpool wards:

1	Allerton and Hunts Cross	11,660
3	Belle Vale	12,355
9	Cressington	12,193
24	Speke-Garston	11,236
29	Woolton	11,364

KNOWSLEY BC 79,099

The Borough of Knowsley wards:

1	Cherryfield	5,451
5	Kirkby Central	4,995
6	Longview	6,162
7	Northwood	5,410
8	Page Moss	5,481
9	Park	4,793
11	Prescot West	5,252
12	Roby	5,707
13	St Bartholomews	5,970
14	St Gabriels	5,185
15	St Michaels	5,385
16	Shevington	3,776
17	Stockbridge	5,732
18	Swanside	4,894
21	Whitefield	4,906

LIVERPOOL, RIVERSIDE BC 72,873

The City of Liverpool wards:

4	Central	8,429
13	Greenbank	10,868
15	Kirkdale	11,254
17	Mossley Hill	10,659
21	Princes Park	10,935
22	Riverside	9,049
23	St Michael's	11,679

LIVERPOOL, WALTON BC 72,182

The City of Liverpool wards:

2	Anfield	12,525
7	Clubmoor	11,897
8	County	11,957
11	Everton	12,117
12	Fazakerley	12,104
26	Warbreck	11,582

LIVERPOOL,  
WAVERTREE BC 72,256

The City of Liverpool wards:

5	Childwall	11,926
6	Church	11,522
14	Kensington and Fairfield	11,791
19	Old Swan	12,754
20	Picton	12,563
27	Wavertree	11,700

LIVERPOOL,  
WEST DERBY BC 70,583

The City of Liverpool wards:

10	Croxteth	11,109
16	Knotty Ash	11,182
18	Norris Green	12,394
25	Tuebrook and Stoneycroft	12,608
28	West Derby	11,903
30	Yew Tree	11,387

ST HELENS NORTH BC 76,263

The Borough of St Helens wards:

1	Billinge and Seneley Green	9,386
2	Blackbrook	9,072
4	Earlestown	7,296
6	Haydock	8,961
7	Moss Bank	8,993
8	Newton	8,412
9	Parr	8,704
10	Rainford	7,218
16	Windle	8,221

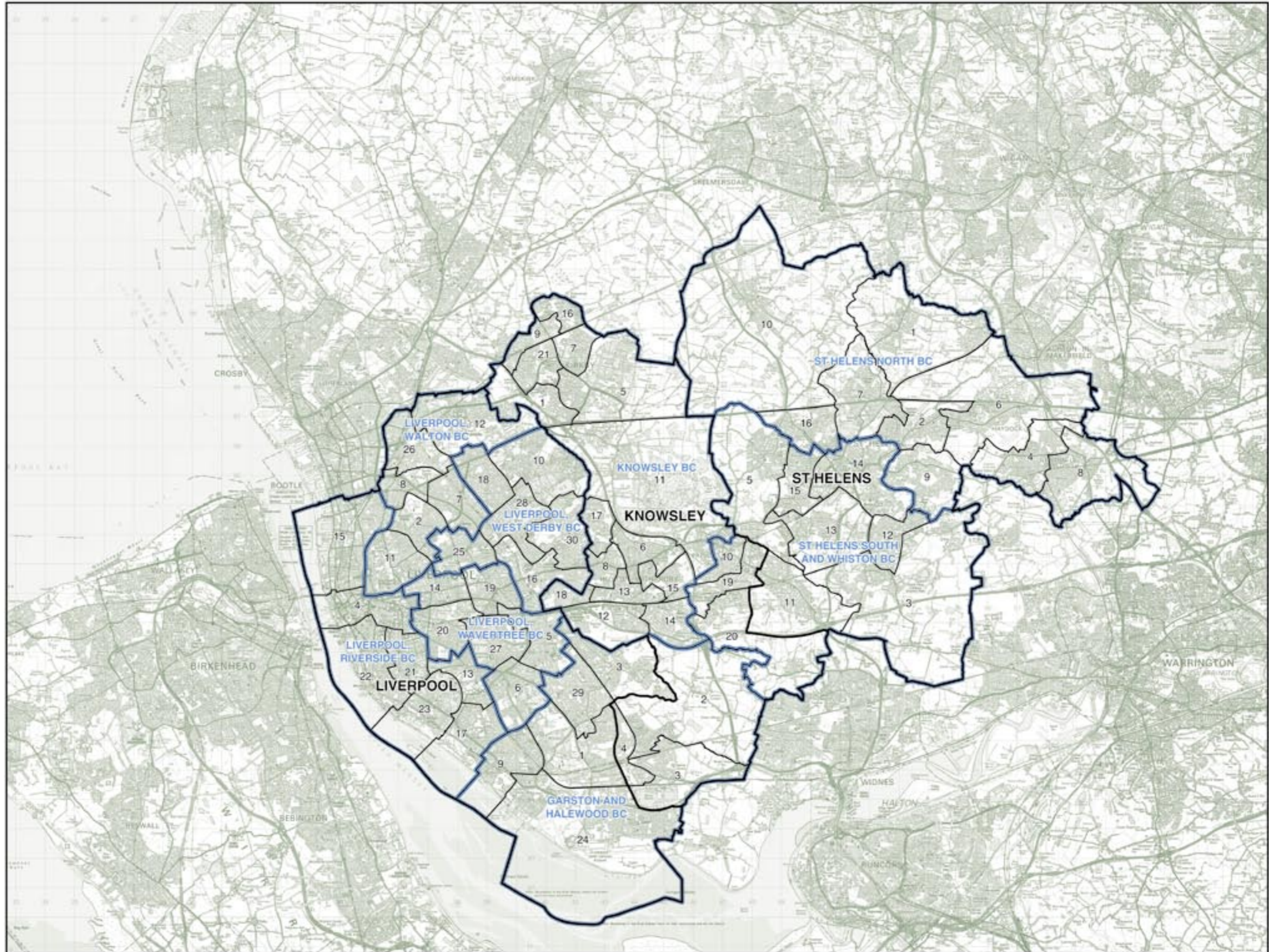
ST HELENS SOUTH  
AND WHISTON BC 76,614

The Borough of Knowsley wards:

10	Prescot East	5,203
19	Whiston North	5,301
20	Whiston South	5,517

The Borough of St Helens wards:

3	Bold	6,842
5	Eccleston	9,268
11	Rainhill	9,697
12	Sutton	9,467
13	Thatto Heath	7,966
14	Town Centre	8,252
15	West Park	9,101



## SEFTON (and part of Knowsley) Existing Constituencies

BOOTLE BC

56,287

CROSBY BC

57,246

The Borough of Sefton wards:

The Borough of Sefton wards:

6	Derby	8,907
8	Ford	9,561
11	Linacre	8,931
12	Litherland	8,888
16	Netherton and Orrell	9,418
20	St Oswald	10,562

3	Blundellsands	9,381
5	Church	9,363
9	Harrington	10,468
13	Manor	9,309
19	Ravenmeols	9,343
22	Victoria	9,362

KNOWSLEY NORTH  
AND SEFTON EAST CC

71,379

The Borough of Knowsley wards:

1	Cherryfield	5,451
5	Kirby Central	4,995
6	Longview	2,179
7	Northwood	5,410
9	Park	4,793
11	Prescot West	2,264
16	Shevington	3,776
17	Stockbridge	4,362
21	Whitefield	4,906

The Borough of Sefton wards:

13	Manor	0
15	Molyneux	10,193
18	Park	11,621
19	Ravenmeols	417
21	Suckall	11,012

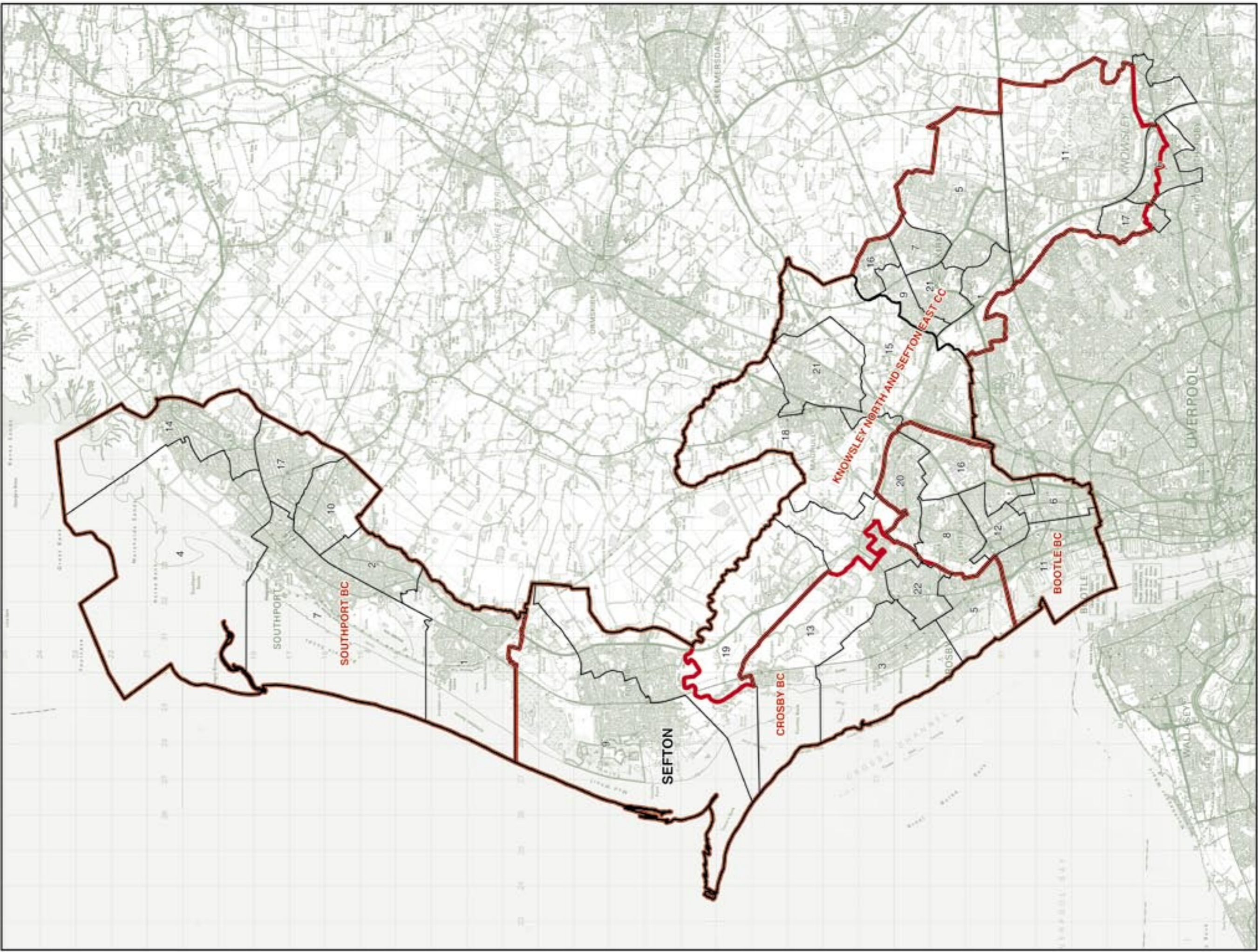
SOUTHPORT BC

70,544

The Borough of Sefton wards:

1	Ainsdale	10,255
2	Birkdale	9,320
4	Cambridge	10,131
7	Duke's	10,078
10	Kew	10,052
14	Meols	10,029
17	Nonwood	10,679





**SEFTON (and part of Knowsley)**  
Existing Constituencies

# SEFTON

## Recommended Constituencies

BOOTLE BC      75,032      SEFTON CENTRAL CC      71,744      SOUTHPORT BC      70,544

The Borough of Sefton wards:

- 5 Church ..... 9,363
- 6 Derby ..... 8,907
- 8 Ford ..... 9,561
- 11 Linslade ..... 8,931
- 12 Litherland ..... 8,888
- 16 Netherton and Orrell ..... 9,418
- 20 St Oswald ..... 10,582
- 22 Victoria ..... 9,382

The Borough of Sefton wards:

- 3 Blundellsands ..... 9,381
- 9 Harrington ..... 10,468
- 13 Manor ..... 9,309
- 15 Molyneux ..... 10,190
- 18 Park ..... 11,621
- 19 Ravenmeols ..... 9,760
- 21 Sudell ..... 11,012

The Borough of Sefton wards:

- 1 Ainsdale ..... 10,255
- 2 Birkdale ..... 9,300
- 4 Cambridge ..... 10,131
- 7 Duke's ..... 10,078
- 10 Kew ..... 10,052
- 14 Meols ..... 10,029
- 17 Norwood ..... 10,679



## WIRRAL

### Existing Constituencies

BIRKENHEAD BC 60,048

The Borough of Wirral wards:

1	<i>Bebington</i> .....	0
2	<i>Bidston and St James</i> .....	11,388
3	<i>Birkenhead and Tranmere</i> .....	10,755
4	<i>Bromborough</i> .....	88
6	<i>Claughton</i> .....	11,002
15	<i>Oxton</i> .....	11,416
17	<i>Prenton</i> .....	5,146
18	<i>Rock Ferry</i> .....	10,253
19	<i>Seacombe</i> .....	0

WALLASEY BC 64,672

The Borough of Wirral wards:

10	<i>Hoylake and Meols</i> .....	40
11	<i>Leasowe and Moreton East</i> .....	10,310
12	<i>Liscard</i> .....	11,617
13	<i>Moreton West and Saughall Massie</i> .....	8,953
14	<i>New Brighton</i> .....	11,118
19	<i>Seacombe</i> .....	10,856
21	<i>Wallasey</i> .....	11,778

WIRRAL SOUTH CC 60,452

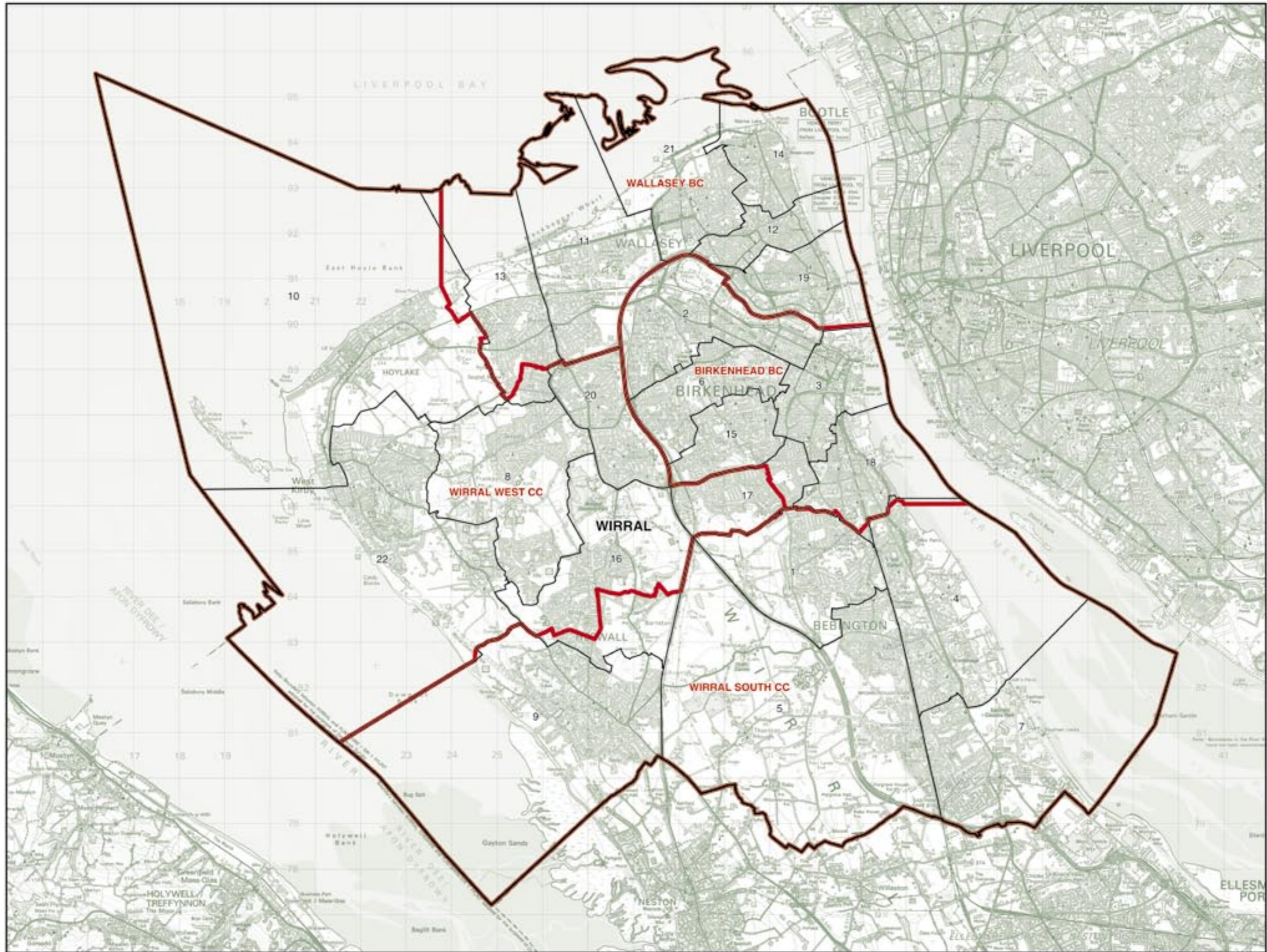
The Borough of Wirral wards:

1	<i>Bebington</i> .....	12,179
4	<i>Bromborough</i> .....	10,749
5	<i>Clatterbridge</i> .....	12,296
7	<i>Eastham</i> .....	11,306
9	<i>Heswall</i> .....	11,183
16	<i>Pensby and Thingwall</i> .....	2,268
17	<i>Prenton</i> .....	79
18	<i>Rock Ferry</i> .....	392
22	<i>West Kirby and Thurstaston</i> .....	0

WIRRAL WEST CC 62,011

The Borough of Wirral wards:

8	<i>Greasby, Frankby and Irby</i> .....	11,589
10	<i>Hoylake and Meols</i> .....	10,443
13	<i>Moreton West and Saughall Massie</i> .....	2,213
16	<i>Pensby and Thingwall</i> .....	8,579
17	<i>Prenton</i> .....	6,021
20	<i>Upton</i> .....	12,906
22	<i>West Kirby and Thurstaston</i> .....	10,260

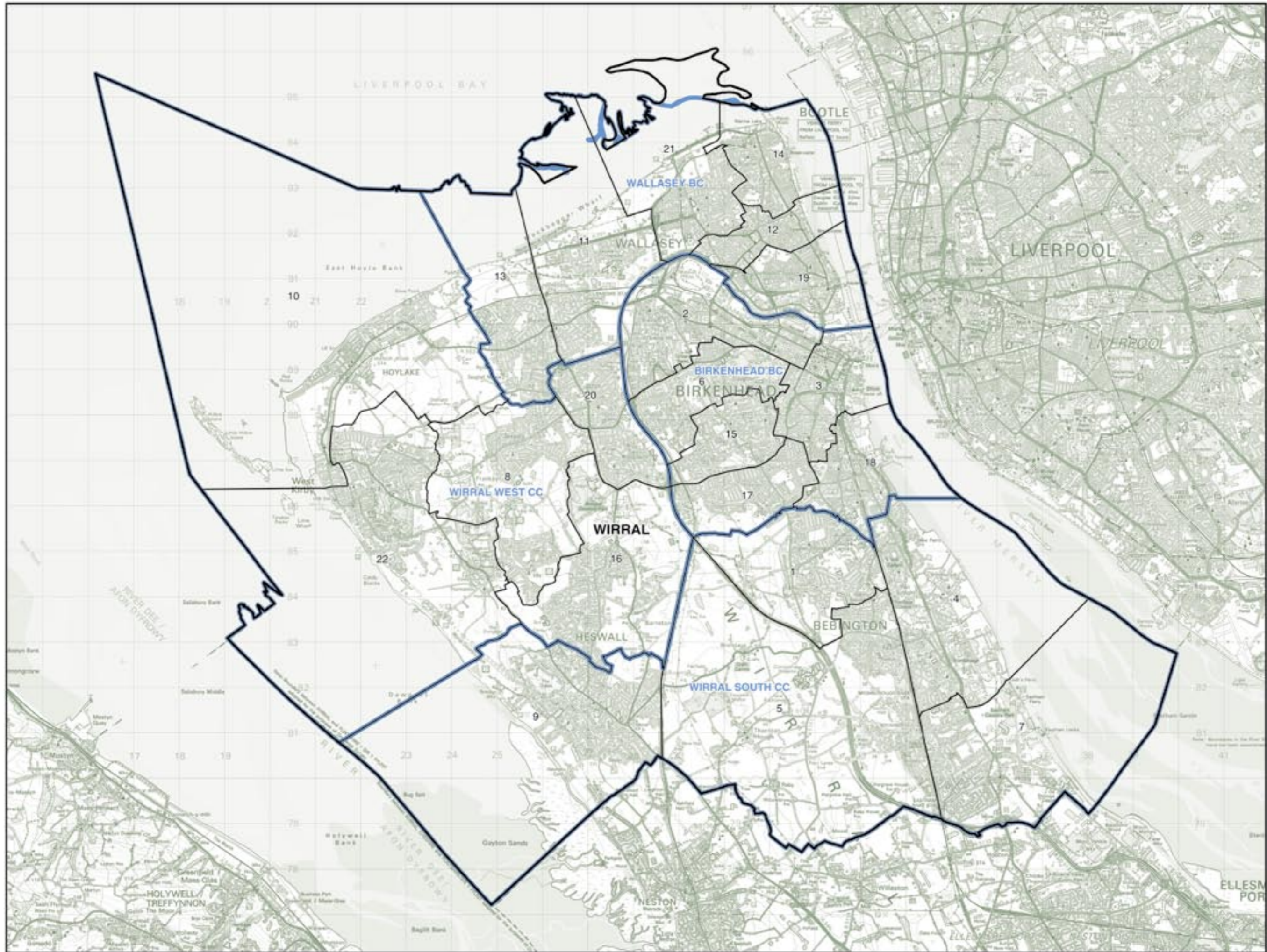


© Crown copyright

## WIRRAL

### Recommended Constituencies

BIRKENHEAD BC		WALLASEY BC		WIRRAL SOUTH CC		WIRRAL WEST CC	
66,452		66,845		57,801		56,085	
The Borough of Wirral wards:		The Borough of Wirral wards:		The Borough of Wirral wards:		The Borough of Wirral wards:	
2	Bidston and St James .....	11	Leasowe and Moreton East.....	1	Bebington .....	8	Greasby, Frankby and Irby.....
3	Birkenhead and Tranmere.....	12	Liscard.....	4	Bromborough.....	10	Hoylake and Meols.....
6	Clughton.....	13	Moreton West	5	Clatterbridge.....	16	Pensby and Thingwall .....
15	Oxton.....		and Saughall Massie.....	7	Eastham.....	20	Upton.....
17	Prenton.....	14	New Brighton.....	9	Heswall.....	22	West Kirby and Thurstaston.....
18	Rock Ferry.....	19	Seacombe .....				
		21	Wallasey.....				



© Crown copyright

# BARNESLEY, ROTHERHAM, AND SHEFFIELD (and part of Doncaster)

## Existing Constituencies

BARNESLEY CENTRAL BC 60,479

The Borough of Barnsley wards:

1	Central	7,570
2	Cudworth	7,641
5	Darton West	305
8	Dodworth	2,499
10	Kingstone	3,753
11	Monk Bretton	8,078
13	Old Town	7,776
17	Royston	8,155
18	St Helens	8,052
19	Stairfoot	6,650

BARNESLEY EAST AND MEXBOROUGH CC 66,722

The Borough of Barnsley wards:

3	Darfield	7,379
6	Dearne North	8,238
7	Dearne South	8,229
9	Hoyland Milton	2,251
12	North East	8,583
19	Stairfoot	1,250
20	Wombwell	8,296
21	Worsbrough	0

The Borough of Doncaster wards:

8	Conisbrough and Denaby	0
12	Great North Road	5,493
14	Mexborough	11,370
16	Sprotbrough	5,633

BARNESLEY WEST AND PENISTONE CC 65,352

The Borough of Barnsley wards:

1	Central	151
4	Darton East	8,296
5	Darton West	7,414
8	Dodworth	5,267
9	Hoyland Milton	6,224
10	Kingstone	4,567
14	Penistone East	8,378
15	Penistone West	8,092
16	Rockingham	8,316
18	St Helens	0
19	Stairfoot	844
20	Wombwell	0
21	Worsbrough	7,803

ROTHER VALLEY CC 69,471

The Borough of Rotherham wards:

1	Anston and Woodsetts	9,152
3	Brinsworth and Catcliffe	8,429
4	Dinnington	8,677
5	Hellaby	3,815
6	Holderness	9,517
9	Maltby	8,972
11	Rother Vale	8,611
15	Sitwell	3,952
18	Wales	8,346

ROTHERHAM BC 58,539

The Borough of Rotherham wards:

2	Boston Castle	8,733
3	Brinsworth and Catcliffe	882
8	Keppel	9,833
10	Rawmarsh	0
12	Rotherham East	9,115
13	Rotherham West	9,393
14	Silverwood	0
15	Sitwell	5,825
17	Valley	4,896
21	Wingfield	9,862

SHEFFIELD CENTRAL BC 61,092

The City of Sheffield wards:

1	Arbourthorne	160
5	Broomhill	4,342
6	Burngreave	8,539
7	Central	11,096
8	Crookes	4,171
9	Darnall	2,988
12	Ecclesall	243
15	Gleadless Valley	0
16	Graves Park	0
18	Manor Castle	13,564
20	Nether Edge	13,022
21	Richmond	0
26	Walkley	2,967

SHEFFIELD, ATTERCLIFFE BC 67,601

The City of Sheffield wards:

3	Beighton	12,645
4	Birley	13,805
9	Darnall	11,088
18	Manor Castle	0
19	Mosborough	12,804
21	Richmond	3,772
22	Shiregreen and Brightside	0
28	Woodhouse	13,489

SHEFFIELD, BRIGHTSIDE BC 54,952

The City of Sheffield wards:

6	Burngreave	6,526
9	Darnall	0
11	East Ecclesfield	694
13	Firth Park	13,869
17	Hillsborough	2,509
22	Shiregreen and Brightside	14,814
23	Southey	16,097
26	Walkley	443

SHEFFIELD, HALLAM CC 59,426

The City of Sheffield wards:

2	Beauchief and Greenhill	2,949
5	Broomhill	9,855
7	Central	81
8	Crookes	8,220
10	Dore and Totley	13,326
12	Ecclesall	13,721
14	Fulwood	11,205
16	Graves Park	0
20	Nether Edge	69
24	Stannington	0

SHEFFIELD, HEELEY BC 63,024

The City of Sheffield wards:

1	Arbourthorne	13,736
2	Beauchief and Greenhill	11,656
4	Birley	0
7	Central	15
10	Dore and Totley	2
12	Ecclesall	70
15	Gleadless Valley	15,810
16	Graves Park	12,003
18	Manor Castle	29
20	Nether Edge	0
21	Richmond	9,703

SHEFFIELD, HILLSBOROUGH CC 74,663

The City of Sheffield wards:

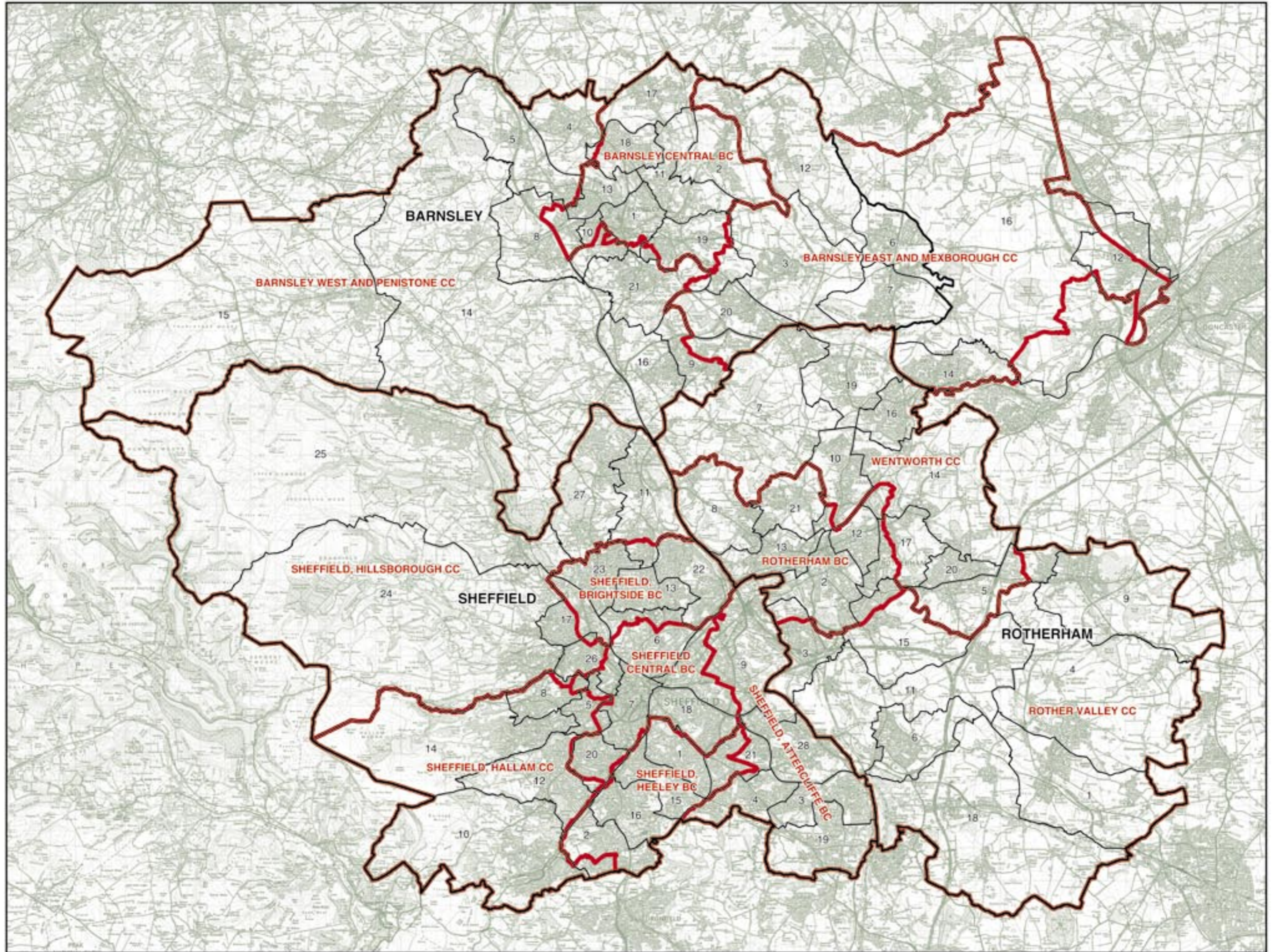
8	Crookes	1,345
11	East Ecclesfield	9,951
17	Hillsborough	11,265
24	Stannington	13,291
25	Stocksbridge and Upper Don	14,251
26	Walkley	9,778
27	West Ecclesfield	14,772

WENTWORTH CC 64,278

The Borough of Rotherham wards:

5	Hellaby	5,370
7	Hooper	8,744
10	Rawmarsh	9,333
12	Rotherham East	0
14	Silverwood	8,671
16	Swinton	9,241
17	Valley	4,162
19	Wath	9,139
20	Wickersley	9,618





© Crown copyright

**BARNLEY, ROTHERHAM, AND SHEFFIELD (and part of Doncaster)**  
Existing Constituencies

## BARNESLEY, ROTHERHAM, AND SHEFFIELD

### Recommended Constituencies

#### BARNESLEY CENTRAL BC 64,117

##### The Borough of Barnsley wards:

1	Central	7,721
4	Darton East	8,296
5	Darton West	7,719
10	Kingstone	8,320
11	Monk Bretton	8,078
13	Old Town	7,776
17	Royston	8,155
18	St Helens	8,052

#### BARNESLEY EAST CC 65,237

##### The Borough of Barnsley wards:

2	Cudworth	7,641
3	Darfield	7,379
9	Hoyland Milton	8,475
12	North East	8,583
16	Rockingham	8,316
19	Stairfoot	8,744
20	Wombwell	8,296
21	Worsbrough	7,803

#### PENISTONE AND STOCKSBRIDGE CC 63,914

##### The Borough of Barnsley wards:

8	Dodworth	7,766
14	Penistone East	8,378
15	Penistone West	8,092

##### The City of Sheffield wards:

11	East Ecclesfield	10,655
25	Stocksbridge and Upper Don	14,251
27	West Ecclesfield	14,772

#### ROTHER VALLEY CC 72,237

##### The Borough of Rotherham wards:

1	Anston and Woodsetts	9,152
4	Dinnington	8,677
5	Hellaby	9,185
6	Holderness	9,517
9	Maltby	8,972
11	Rother Vale	8,611
15	Sitwell	9,777
18	Wales	8,346

#### ROTHERHAM BC 65,305

##### The Borough of Rotherham wards:

2	Boston Castle	8,733
3	Brinsworth and Catcliffe	9,311
8	Keppel	9,833
12	Rotherham East	9,115
13	Rotherham West	9,393
17	Valley	9,058
21	Wingfield	9,862

#### SHEFFIELD CENTRAL BC 65,261

##### The City of Sheffield wards:

5	Broomhill	14,197
7	Central	11,192
18	Manor Castle	13,593
20	Nether Edge	13,091
26	Walkley	13,188

#### SHEFFIELD SOUTH EAST BC 66,817

##### The City of Sheffield wards:

3	Beighton	12,645
4	Birley	13,805
9	Darnall	14,074
19	Mosborough	12,804
28	Woodhouse	13,489

#### SHEFFIELD, BRIGHTSIDE AND HILLSBOROUGH BC 73,619

##### The City of Sheffield wards:

6	Burngreave	15,065
13	Firth Park	13,869
17	Hillsborough	13,774
22	Shiregreen and Brightside	14,814
23	Southey	16,097

#### SHEFFIELD, HALLAM CC 65,594

##### The City of Sheffield wards:

8	Crookes	13,736
10	Dore and Totley	13,328
12	Ecclesall	14,034
14	Fulwood	11,205
24	Stannington	13,291

#### SHEFFIELD, HEELEY BC 69,789

##### The City of Sheffield wards:

1	Arbourthorne	13,896
2	Beauchief and Greenhill	14,605
15	Gleadless Valley	15,810
16	Graves Park	12,003
21	Richmond	13,475

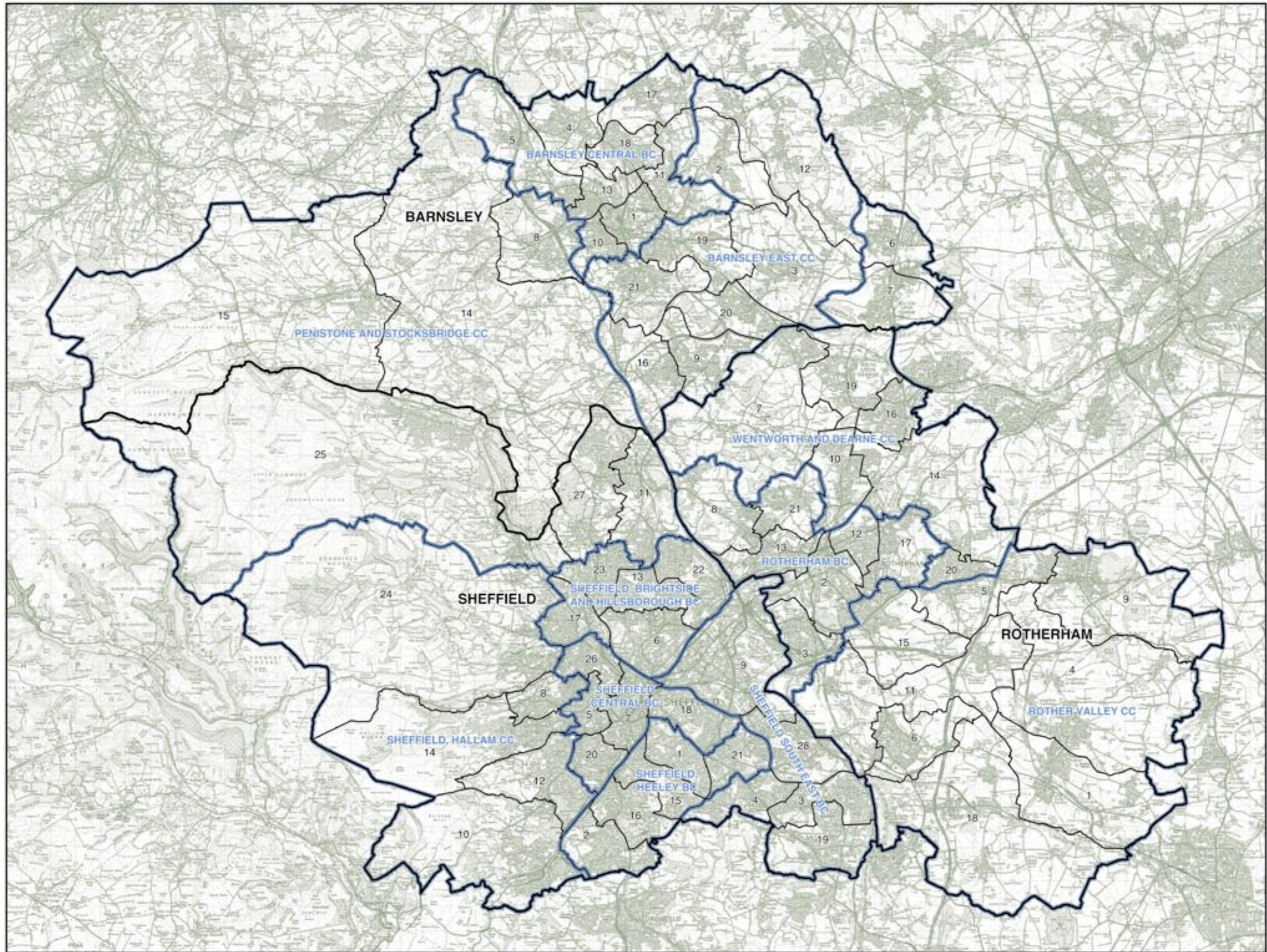
#### WENTWORTH AND DEARNE CC 71,213

##### The Borough of Barnsley wards:

6	Dearne North	8,238
7	Dearne South	8,229

##### The Borough of Rotherham wards:

7	Hooper	8,744
10	Rawmarsh	9,333
14	Silverwood	8,671
16	Swinton	9,241
19	Wath	9,139
20	Wickersley	9,618



## DONCASTER (and part of Barnsley)

### Existing Constituencies

BARNSELY EAST  
AND MEXBOROUGH CC 66,722

The Borough of Barnsley wards:

3	Darfield	7,379
6	Deane North	8,238
7	Deane South	8,229
9	Hoyland Milton	2,251
12	North East	8,583
19	Stairfoot	1,250
20	Wombwell	8,296
21	Worsbrough	0

The Borough of Doncaster wards:

8	Conisbrough and Denaby	0
12	Great North Road	5,493
14	Mexborough	11,370
16	Sprotbrough	5,633

DON VALLEY CC 67,308

The Borough of Doncaster wards:

8	Conisbrough and Denaby	10,285
10	Edlington and Warmsworth	11,247
11	Finningley	11,093
13	Hatfield	10,378
15	Rossington	9,655
16	Sprotbrough	3,825
18	Thorne	1,085
19	Torne Valley	9,740

DONCASTER CENTRAL BC 67,754

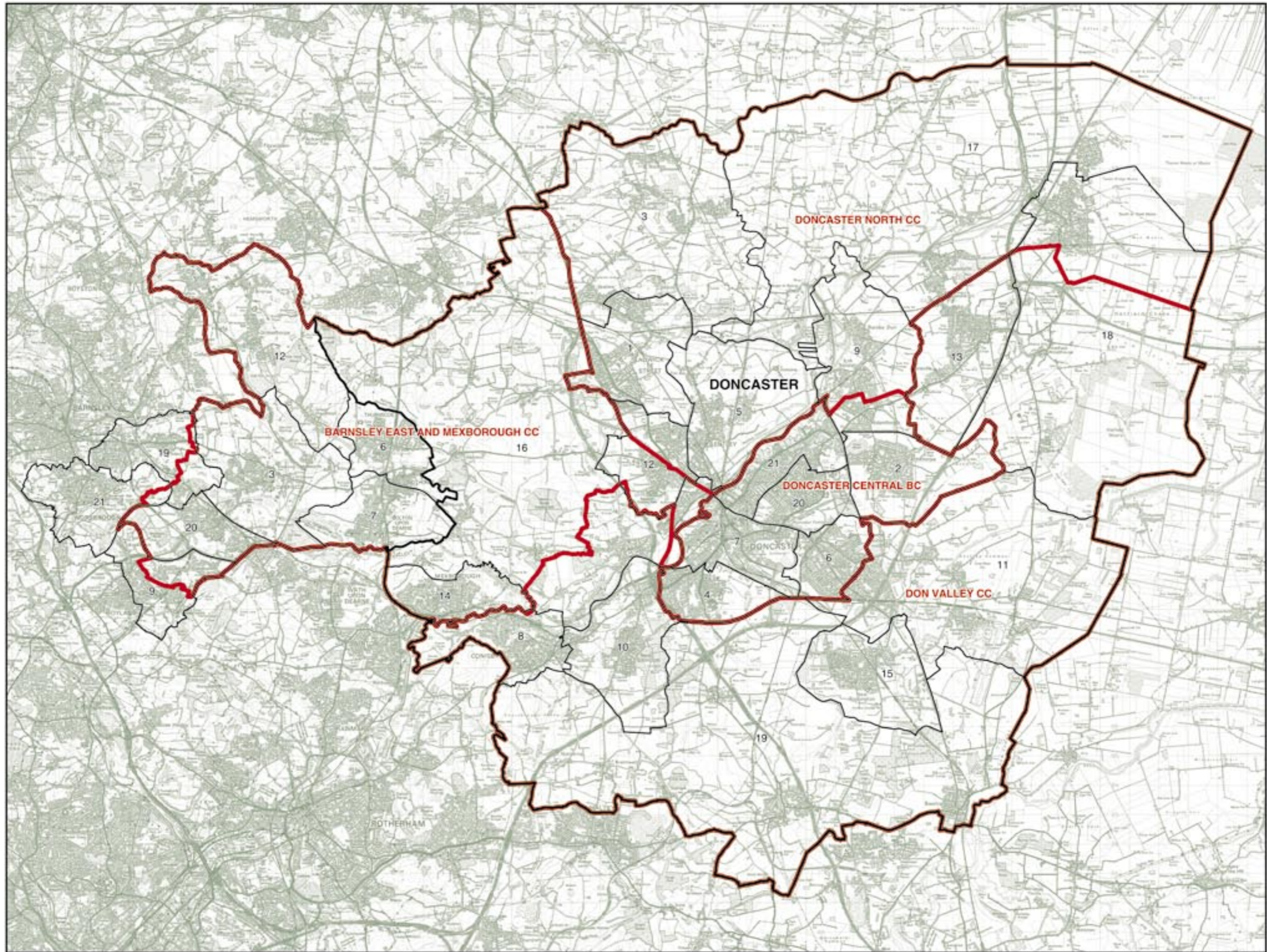
The Borough of Doncaster wards:

2	Armthorpe	9,862
4	Balby	9,696
6	Bessacarr and Cantley	10,774
7	Central	12,461
9	Edenthorpe, Kirk Sandall and Barnby Dun	3,756
20	Town Moor	10,552
21	Wheatley	10,653

DONCASTER NORTH CC 63,095

The Borough of Doncaster wards:

1	Adwick	11,155
3	Askern Spa	10,140
5	Bentley	10,260
9	Edenthorpe, Kirk Sandall and Barnby Dun	6,634
12	Great North Road	6,217
16	Sprotbrough	45
17	Stainforth and Moorends	9,769
18	Thorne	8,875

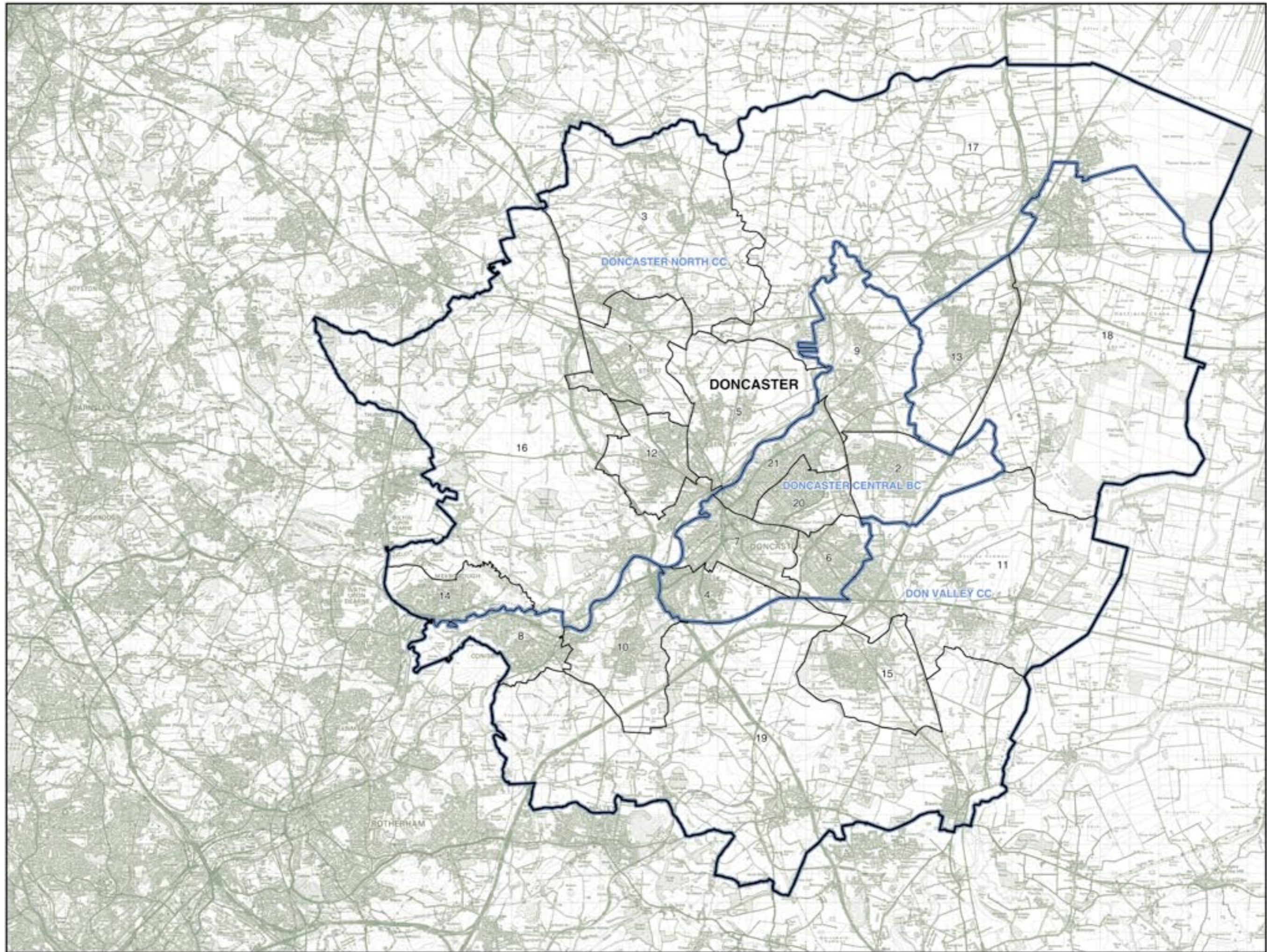


**DONCASTER (and part of Barnsley)**  
Existing Constituencies

## DONCASTER

### Recommended Constituencies

DON VALLEY CC	72,358	DONCASTER CENTRAL BC	74,388	DONCASTER NORTH CC	73,907
The Borough of Doncaster wards:		The Borough of Doncaster wards:		The Borough of Doncaster wards:	
8	Conisbrough and Denaby..... 10,285	2	Armthorpe..... 9,862	1	Adwick..... 11,155
10	Edlington and Warmsworth..... 11,247	4	Balby..... 9,696	3	Askern Spa..... 10,140
11	Finningley..... 11,093	6	Bessacarr and Cantley..... 10,774	5	Bentley..... 10,260
13	Hatfield..... 10,378	7	Central..... 12,461	12	Great North Road..... 11,710
15	Rossington..... 9,655	9	Edenthorpe, Kirk Sandall and Bamby Dun..... 10,390	14	Mexborough..... 11,370
18	Thorne..... 9,960	20	Town Moor..... 10,552	16	Sprotbrough..... 9,503
19	Torne Valley..... 9,740	21	Wheatley..... 10,653	17	Stainforth and Moorends..... 9,769



© Crown copyright

## TYNE AND WEAR

### Existing Constituencies

BLAYDON BC 64,930

The Borough of Gateshead wards:

1	Birtley	6,599
2	Blaydon	7,690
4	Chopwell and Rowlands Gill	7,299
6	Crawcrook and Greenside	6,595
9	Dunston Hill and Whickham East	2,917
12	Lamesley	6,394
16	Ryton, Crookhill and Stella	6,514
19	Whickham North	6,599
20	Whickham South and Sunnyside	7,272
22	Winton and High Spenn	7,051

GATESHEAD EAST AND WASHINGTON WEST BC 64,287

The Borough of Gateshead wards:

3	Bridges	0
5	Chowdene	7,581
10	Felling	5,816
11	High Fell	6,765
12	Lamesley	487
14	Low Fell	7,122
15	Pelaw and Heworth	6,571
21	Windy Nook and Whitehills	6,353

The City of Sunderland wards:

21	Washington Central	1,589
22	Washington East	4,347
23	Washington North	210
24	Washington South	8,262
25	Washington West	9,184

HOUGHTON AND WASHINGTON EAST BC 67,757

The City of Sunderland wards:

3	Copt Hill	9,433
4	Doxford	4,259
7	Helton	9,010
8	Houghton	8,792
12	Ryhope	6,189
13	St Anne's	0
18	Shiney Row	9,008
19	Silksworth	0
21	Washington Central	7,746
22	Washington East	4,366
23	Washington North	8,954

JARROW BC 64,051

The Borough of Gateshead wards:

15	Pelaw and Heworth	368
18	Wardley and Leam Lane	6,273
21	Windy Nook and Whitehills	1,336

The Borough of South Tyneside wards:

2	Bede	4,008
3	Biddick and All Saints	0
4	Boldon Colliery	6,724
5	Cleadon and East Boldon	6,862
7	Felgate and Hedworth	6,535
9	Hebburn North	6,286
10	Hebburn South	6,682
12	Monkton	6,773
13	Primrose	6,527
14	Simonside and Rekenyke	0
17	Whitburn and Marsden	5,677

NEWCASTLE UPON TYNE CENTRAL BC 69,151

The City of Newcastle upon Tyne wards:

2	Blakelaw	8,313
4	Castle	1,569
6	Denton	0
7	East Gosforth	4,337
9	Fawdon	0
10	Fenham	7,817
11	Kenton	7,504
15	North Jesmond	7,418
16	Ouseburn	6,355
19	South Jesmond	6,988
23	Westgate	3,440
24	West Gosforth	5,239
25	Wingrove	8,823
26	Woolington	1,348

NEWCASTLE UPON TYNE EAST AND WALLSEND BC 62,375

The City of Newcastle upon Tyne wards:

3	Byker	8,743
5	Dene	7,102
14	North Heaton	7,674
18	South Heaton	7,502
20	Walker	8,796
21	Walkergate	7,490

The Borough of North Tyneside wards:

1	Battle Hill	0
7	Howdon	1,704
12	Northumberland	6,183
18	Wallsend	7,181

NEWCASTLE UPON TYNE NORTH BC 64,250

The City of Newcastle upon Tyne wards:

1	Benwell and Scotswood	0
4	Castle	6,186
6	Denton	8,441
7	East Gosforth	2,868
9	Fawdon	7,925
10	Fenham	0
11	Kenton	344
12	Lemington	8,055
13	Newburn	7,325
17	Parklands	6,196
22	Westerhope	8,058
24	West Gosforth	2,407
26	Woolington	6,445

NORTH TYNESIDE BC 63,350

The Borough of North Tyneside wards:

1	Battle Hill	8,339
2	Benton	7,605
3	Camperdown	7,702
4	Chirton	415
5	Collingwood	0
7	Howdon	5,653
8	Killingworth	6,624
9	Longbenton	6,401
11	Monkseaton South	0
12	Northumberland	421
14	Riverside	5,811
15	St Mary's	1,175
17	Valley	5,815
19	Weetslade	7,389

SOUTH SHIELDS BC 62,291

The Borough of South Tyneside wards:

1	Beacon and Bents	7,129
2	Bede	2,195
3	Biddick and All Saints	6,541
5	Cleadon and East Boldon	0
6	Cleadon Park	5,931
8	Horton	6,953
11	Horsley Hill	6,016
14	Simonside and Rekenyke	7,115
15	Westoe	6,787
16	West Park	6,402
17	Whitburn and Marsden	600
18	Whiteless	6,622

SUNDERLAND NORTH BC 61,769

The City of Sunderland wards:

1	Barnes	3,273
2	Castle	8,876
5	Fulwell	9,083
6	Hendon	1,840
9	Millfield	6,410
10	Pallion	5,793
11	Redhill	9,003
16	St Peter's	8,601
20	Southwick	8,890

SUNDERLAND SOUTH BC 64,945

The City of Sunderland wards:

1	Barnes	5,620
4	Doxford	4,556
6	Hendon	6,759
9	Millfield	1,767
10	Pallion	2,423
12	Ryhope	1,689
13	St Anne's	7,722
14	St Chad's	8,569
15	St Michael's	8,120
17	Sandhill	8,900
19	Silksworth	8,820

TYNE BRIDGE BC 59,459

The Borough of Gateshead wards:

3	Bridges	5,628
7	Deckham	7,196
8	Dunston and Teams	6,298
9	Dunston Hill and Whickham East	4,108
10	Felling	489
12	Lamesley	5
13	Lobley Hill and Bensham	7,586
14	Low Fell	80
17	Saltwell	7,082
20	Whickham South and Sunnyside	0
21	Windy Nook and Whitehills	71

The City of Newcastle upon Tyne wards:

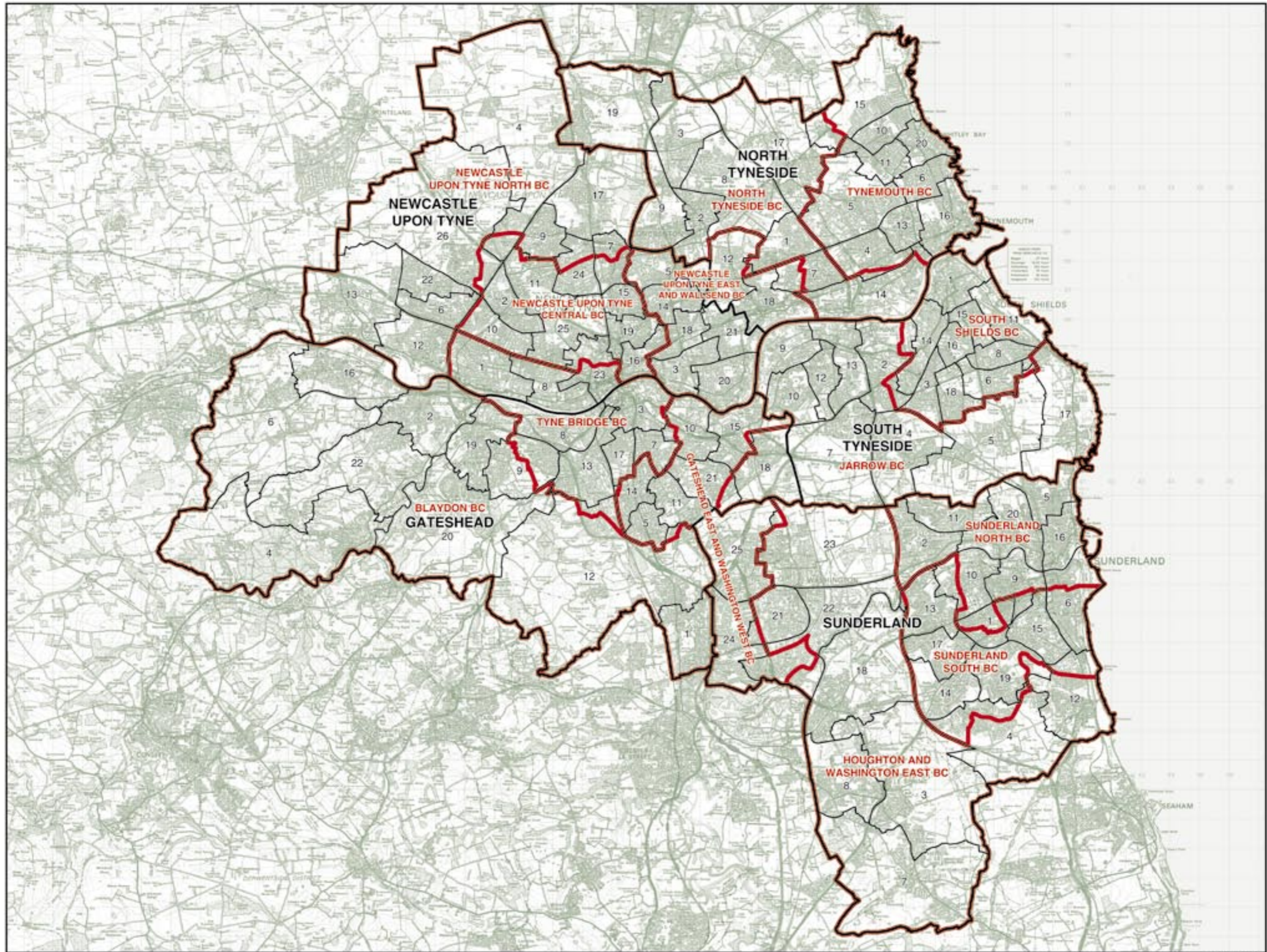
1	Benwell and Scotswood	10,201
8	Elswick	8,286
23	Westgate	2,429

TYNEMOUTH BC 64,847

The Borough of North Tyneside wards:

4	Chirton	6,767
5	Collingwood	8,048
6	Cullercoats	7,653
10	Monkseaton North	6,895
11	Monkseaton South	7,137
13	Preston	6,776
14	Riverside	738
15	St Mary's	5,916
16	Tynemouth	7,736
17	Valley	0
20	Whitley Bay	7,181





**TYNE AND WEAR**  
Existing Constituencies

© Crown copyright

## TYNE AND WEAR

### Recommended Constituencies

#### BLAYDON BC 69,530

##### The Borough of Gateshead wards:

1	Birtley	6,599
2	Blaydon	7,690
4	Chopwell and Rowlands Gill	7,299
6	Crawcrook and Greenside	6,595
9	Dunston Hill and Whickham East	7,025
12	Lamesley	6,886
16	Ryton, Crookhill and Stella	6,514
19	Whickham North	6,599
20	Whickham South and Sunnyside	7,272
22	Winton and High Spen	7,051

#### GATESHEAD BC 69,403

##### The Borough of Gateshead wards:

3	Bridges	5,628
5	Chowdene	7,581
7	Deckham	7,196
8	Dunston and Teams	6,298
10	Felling	6,305
11	High Fell	6,765
13	Lobley Hill and Bensham	7,586
14	Low Fell	7,202
17	Saltwell	7,082
21	Windy Nook and Whitehills	7,760

#### HOUGHTON AND SUNDERLAND SOUTH BC 71,347

##### The City of Sunderland wards:

3	Copt Hill	9,433
4	Doxford	8,815
7	Helton	9,010
8	Houghton	8,792
14	St Chad's	8,569
17	Sandhill	8,900
18	Shiney Row	9,008
19	Silkworth	8,820

#### JARROW BC 65,804

##### The Borough of Gateshead wards:

15	Pelaw and Heworth	6,939
18	Wardley and Leam Lane	6,273

##### The Borough of South Tyneside wards:

2	Bede	6,203
4	Boldon Colliery	6,724
5	Cleadon and East Boldon	6,862
7	Fellgate and Hedworth	6,535
9	Hebburn North	6,286
10	Hebburn South	6,682
12	Monkton	6,773
13	Primrose	6,527

#### NEWCASTLE UPON TYNE CENTRAL BC 64,803

##### The City of Newcastle upon Tyne wards:

1	Benwell and Scotswood	10,201
2	Blakelaw	8,313
8	Elswick	8,286
10	Fenham	7,817
11	Kenton	7,848
23	Westgate	5,869
24	West Gosforth	7,646
25	Wingrove	8,823

#### NEWCASTLE UPON TYNE EAST BC 68,068

##### The City of Newcastle upon Tyne wards:

3	Byker	8,743
5	Dene	7,102
14	North Heaton	7,674
15	North Jesmond	7,418
16	Ouseburn	6,355
18	South Heaton	7,502
19	South Jesmond	6,988
20	Walker	8,796
21	Walkergate	7,490

#### NEWCASTLE UPON TYNE NORTH BC 68,753

##### The City of Newcastle upon Tyne wards:

4	Castle	7,755
6	Denton	8,441
7	East Gosforth	7,205
9	Fawdon	7,925
12	Lemington	8,055
13	Newburn	7,325
17	Parklands	6,196
22	Westerhope	8,058
26	Woolington	7,793

#### NORTH TYNESIDE BC 71,751

##### The Borough of North Tyneside wards:

1	Battle Hill	8,339
2	Benton	7,605
3	Camperdown	7,702
7	Howdon	7,357
8	Killingworth	6,624
9	Longbenton	6,401
12	Northumberland	6,604
14	Riverside	6,549
18	Wallsend	7,181
19	Weetslade	7,389

#### SOUTH SHIELDS BC 65,773

##### The Borough of South Tyneside wards:

1	Beacon and Bents	7,129
3	Biddick and All Saints	6,541
6	Cleadon Park	5,931
8	Harton	6,953
11	Horsley Hill	6,016
14	Simonside and Rekenyke	7,115
15	Westoe	6,787
16	West Park	6,402
17	Whitburn and Marsden	6,277
18	Whiteless	6,622

#### SUNDERLAND CENTRAL BC 76,457

##### The City of Sunderland wards:

1	Barnes	8,893
5	Fulwell	9,083
6	Hendon	8,599
9	Millfield	8,177
10	Pallion	8,216
12	Ryhope	7,878
15	St Michael's	8,120
16	St Peter's	8,601
20	Southwick	8,890

#### TYNEMOUTH BC 71,514

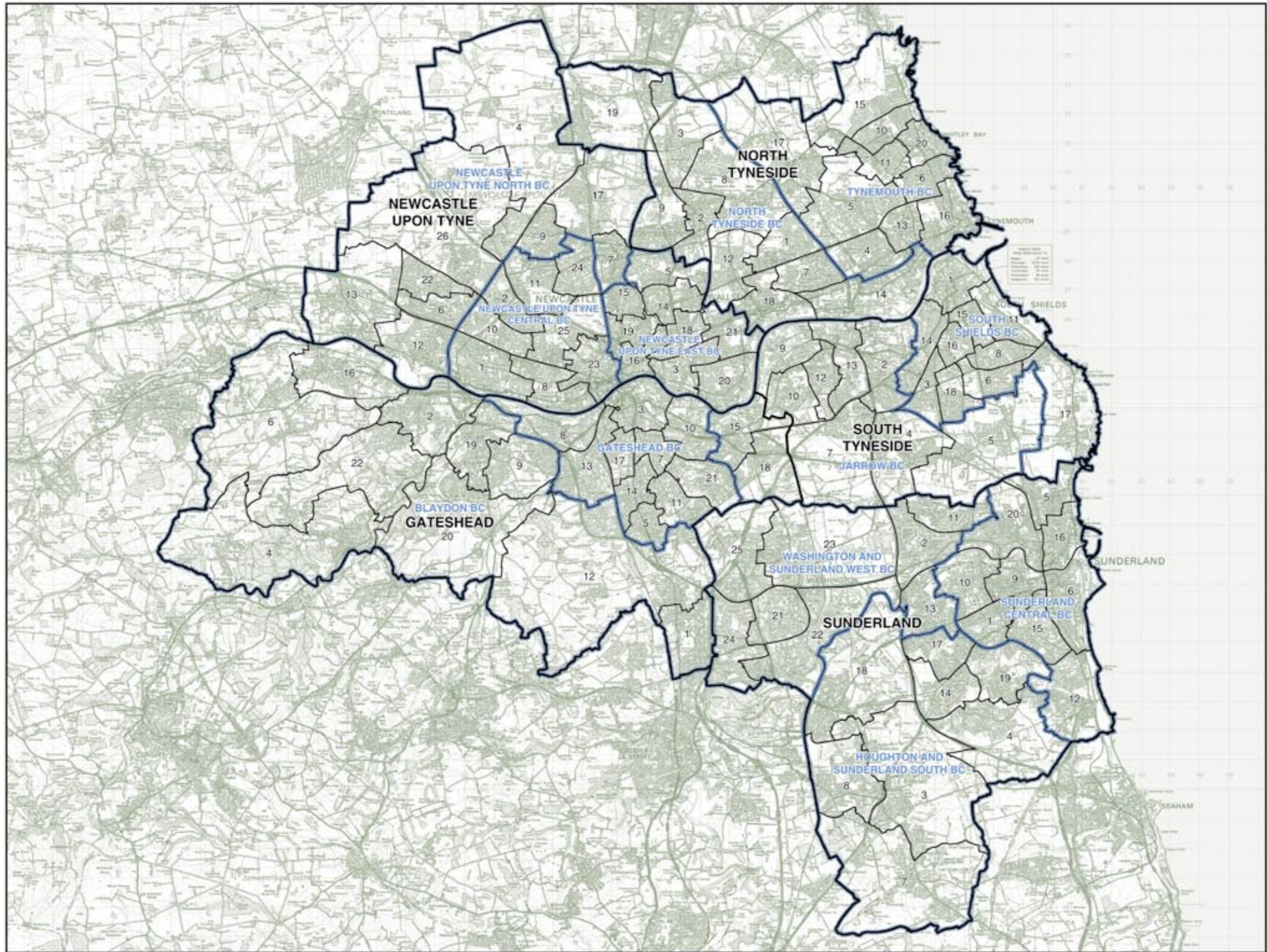
##### The Borough of North Tyneside wards:

4	Chilton	7,182
5	Collingwood	8,048
6	Cullercoats	7,653
10	Monkseaton North	6,895
11	Monkseaton South	7,137
13	Preston	6,776
15	St Mary's	7,091
16	Tynemouth	7,736
17	Valley	5,815
20	Whitley Bay	7,181

#### WASHINGTON AND SUNDERLAND WEST BC 70,259

##### The City of Sunderland wards:

2	Castle	8,876
11	Redhill	9,003
13	St Anne's	7,722
21	Washington Central	9,335
22	Washington East	8,713
23	Washington North	9,164
24	Washington South	8,262
25	Washington West	9,184



## BIRMINGHAM Existing Constituencies

BIRMINGHAM,  
EDGBASTON BC 68,982

The City of Birmingham wards:

3 **Barley Green**..... 17,339  
8 **Edgbaston**..... 17,362  
12 **Harborne**..... 13,518  
16 **Ladywood**..... 565  
24 **Quinton**..... 17,897  
25 **Selly Oak**..... 798  
30 **Sparkbrook**..... 1,503

BIRMINGHAM,  
ERDINGTON BC 66,310

The City of Birmingham wards:

9 **Erdington**..... 17,205  
15 **Kingstanding**..... 16,688  
33 **Stockland Green**..... 16,577  
37 **Sutton Vesey**..... 30  
38 **Tyburn**..... 15,810

BIRMINGHAM,  
HALL GREEN BC 58,616

The City of Birmingham wards:

4 **Billesley**..... 19,023  
7 **Brandwood**..... 17,917  
10 **Hall Green**..... 18,378  
14 **Kings Norton**..... 672  
31 **Springfield**..... 2,626

BIRMINGHAM,  
HODGE HILL BC 55,857

The City of Birmingham wards:

5 **Bordesley Green**..... 2,616  
13 **Hodge Hill**..... 18,077  
26 **Shard End**..... 19,065  
32 **Stechford and  
Yardley North**..... 3,387  
39 **Washwood Heath**..... 12,712

BIRMINGHAM,  
LADYWOOD BC 71,297

The City of Birmingham wards:

2 **Aston**..... 10,376  
5 **Bordesley Green**..... 2,247  
12 **Harborne**..... 3,706  
16 **Ladywood**..... 11,495  
18 **Lozells and  
East Handsworth**..... 7,157  
20 **Nechells**..... 11,170  
23 **Perry Barr**..... 2,004  
28 **Scho**..... 16,879  
38 **Washwood Heath**..... 6,263

BIRMINGHAM,  
NORTHFIELD BC 56,629

The City of Birmingham wards:

3 **Barley Green**..... 1,701  
6 **Bourneville**..... 506  
14 **Kings Norton**..... 1,329  
17 **Longbridge**..... 18,105  
21 **Northfield**..... 18,229  
40 **Weoley**..... 16,759

BIRMINGHAM,  
PERRY BARR BC 71,661

The City of Birmingham wards:

2 **Aston**..... 7,239  
11 **Handsworth Wood**..... 18,742  
15 **Kingstanding**..... 615  
18 **Lozells and  
East Handsworth**..... 11,477  
22 **Cocott**..... 18,563  
23 **Perry Barr**..... 15,025

BIRMINGHAM,  
SELLY OAK BC 71,766

The City of Birmingham wards:

6 **Bourneville**..... 19,023  
14 **Kings Norton**..... 15,573  
19 **Moseley and  
Kings Heath**..... 13,589  
21 **Northfield**..... 1,070  
25 **Selly Oak**..... 17,016  
30 **Sparkbrook**..... 2,268  
31 **Springfield**..... 1,233  
40 **Weoley**..... 1,994

BIRMINGHAM, SPARKBROOK  
AND SMALL HEATH BC 74,648

The City of Birmingham wards:

1 **Acocks Green**..... 13,993  
5 **Bordesley Green**..... 14,583  
19 **Moseley and  
Kings Heath**..... 4,947  
20 **Nechells**..... 7,337  
29 **South Yardley**..... 3,518  
30 **Sparkbrook**..... 15,253  
31 **Springfield**..... 15,017

BIRMINGHAM,  
YARDLEY BC 52,966

The City of Birmingham wards:

1 **Acocks Green**..... 5,449  
27 **Sheldon**..... 16,410  
29 **South Yardley**..... 16,049  
32 **Stechford and  
Yardley North**..... 15,058

SUTTON COLDFIELD BC 72,451

The City of Birmingham wards:

9 **Erdington**..... 462  
34 **Sutton Four Oaks**..... 18,186  
35 **Sutton New Hall**..... 16,821  
36 **Sutton Trinity**..... 18,722  
37 **Sutton Vesey**..... 18,260  
38 **Tyburn**..... 0

## WALSALL Existing Constituencies

ALDRIDGE-  
BROWNHILLS BC 62,189

The Borough of Walsall wards:

1 **Aldridge Central  
and South**..... 10,611  
2 **Aldridge North  
and Walsall Wood**..... 10,199  
5 **Blakenall**..... 0  
8 **Brownhills**..... 9,381  
12 **Pelsall**..... 9,033  
15 **Rushall-Sheffield**..... 9,064  
16 **St Matthew's**..... 3,494  
18 **Streety**..... 10,407

WALSALL SOUTH BC 61,908

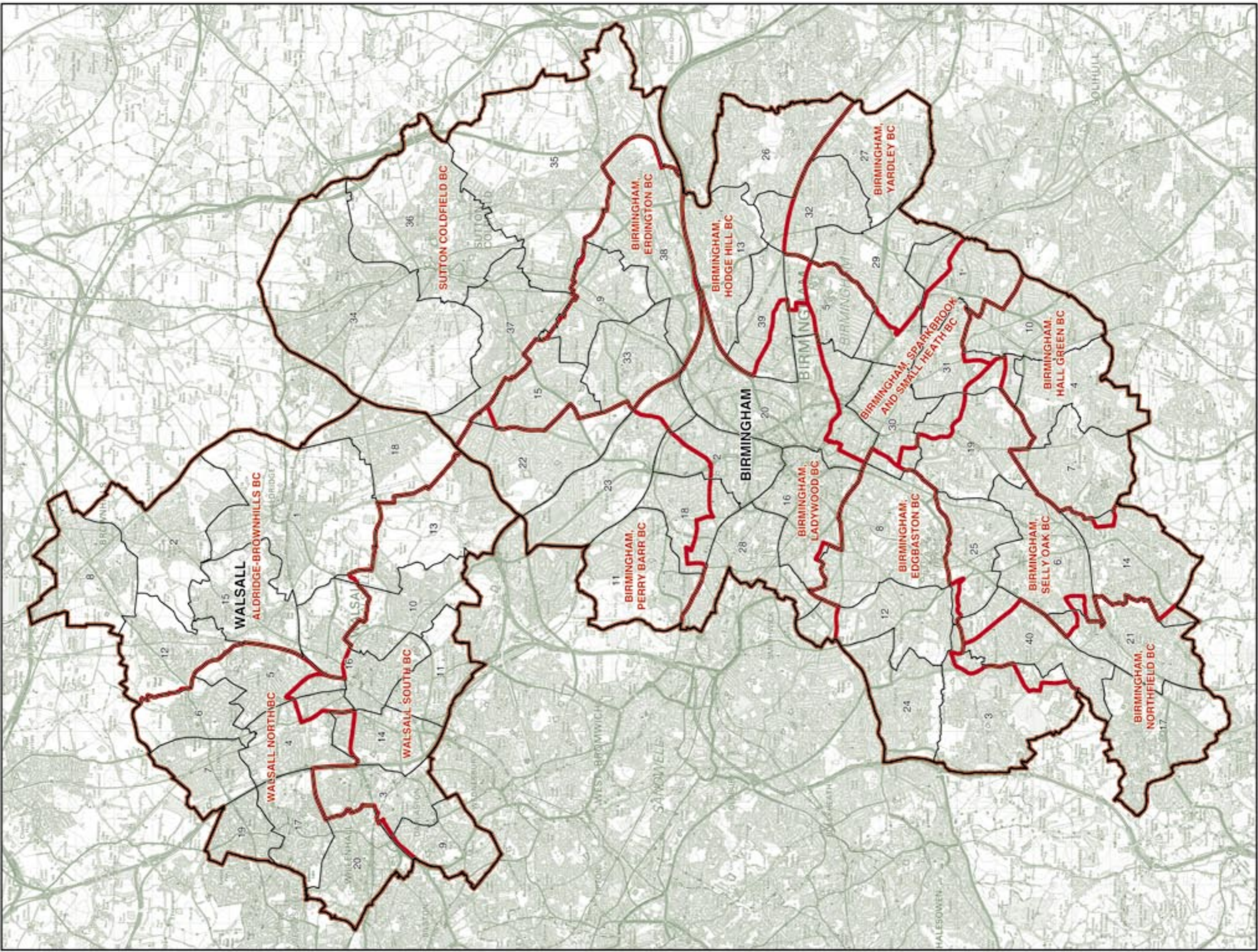
The Borough of Walsall wards:

3 **Bentley and  
Darlaston North**..... 9,194  
4 **Birchills Leamore**..... 1,301  
5 **Blakenall**..... 1,185  
9 **Darlaston South**..... 9,366  
10 **Paddock**..... 9,242  
11 **Palfrey**..... 10,025  
13 **Pheasney Park Farm**..... 8,512  
14 **Pieck**..... 7,172  
16 **St Matthew's**..... 5,911  
20 **Willenhall South**..... 0

WALSALL NORTH BC 65,880

The Borough of Walsall wards:

3 **Bentley and  
Darlaston North**..... 0  
4 **Birchills Leamore**..... 8,293  
5 **Blakenall**..... 7,746  
6 **Bloxwich East**..... 9,194  
7 **Bloxwich West**..... 10,039  
9 **Darlaston South**..... 0  
12 **Pelsall**..... 2,079  
14 **Pieck**..... 2,079  
15 **Rushall-Sheffield**..... 0  
17 **Short Heath**..... 9,234  
19 **Willenhall North**..... 9,565  
20 **Willenhall South**..... 9,730



**BIRMINGHAM AND WALSALL**  
Existing Constituencies

© Crown copyright

## BIRMINGHAM Recommended Constituencies

BIRMINGHAM,  
EDGBASTON BC 71,523 BIRMINGHAM,  
LADYWOOD BC 65,061

The City of Birmingham wards:

3 Bartsley Green ..... 19,040  
8 Edgbaston ..... 17,362  
12 Harborne ..... 17,224  
24 Quinton ..... 17,897

The City of Birmingham wards:

2 Aston ..... 17,615  
16 Ladywood ..... 12,060  
20 Nechells ..... 18,507  
28 Soho ..... 16,879

BIRMINGHAM,  
ERDINGTON BC 67,357

The City of Birmingham wards:

9 Erdington ..... 17,667  
15 Kingsland ..... 17,303  
33 Stockland Green ..... 16,577  
38 Tyburn ..... 15,810

BIRMINGHAM,  
HALL GREEN BC 74,814

The City of Birmingham wards:

10 Hall Green ..... 18,378  
19 Moseley and  
Kings Heath ..... 18,536  
30 Spinkbrook ..... 19,024  
31 Springfield ..... 18,876

BIRMINGHAM,  
HODGE HILL BC 75,563

The City of Birmingham wards:

5 Bordesley Green ..... 19,446  
13 Hodge Hill ..... 18,077  
26 Shard End ..... 19,065  
39 Washwood Heath ..... 18,975

BIRMINGHAM,  
YARDLEY BC 73,864

The City of Birmingham wards:

1 Accacia Green ..... 19,442  
27 Sheldon ..... 16,410  
29 South Yardley ..... 19,567  
32 Stechford and  
Yardley North ..... 18,445

BIRMINGHAM,  
NORTHFIELD BC 73,731

The City of Birmingham wards:

14 Kings Norton ..... 17,574  
17 Longbridge ..... 18,105  
21 Northfield ..... 19,299  
40 Wexley ..... 18,753

BIRMINGHAM,  
PERRY BARR BC 72,968

The City of Birmingham wards:

11 Handsworth Wood ..... 18,742  
18 Lozells and  
East Handsworth ..... 18,634  
22 Ocote ..... 18,563  
23 Perry Barr ..... 17,029

BIRMINGHAM,  
SELLY OAK BC 74,283

The City of Birmingham wards:

4 Billesley ..... 19,023  
6 Bourville ..... 19,529  
7 Brandwood ..... 17,917  
25 Selly Oak ..... 17,814

## WALSALL Recommended Constituencies

ALDRIDGE-  
BROWNHILLS BC 58,695

The Borough of Walsall wards:

1 Aldridge Central  
and South ..... 10,611  
2 Aldridge North  
and Walsall Wood ..... 10,199  
8 Brownhills ..... 9,381  
12 Pelsall ..... 9,033  
15 Rushall-Sheffield ..... 9,064  
18 Sreety ..... 10,407

WALSALL SOUTH BC 64,995

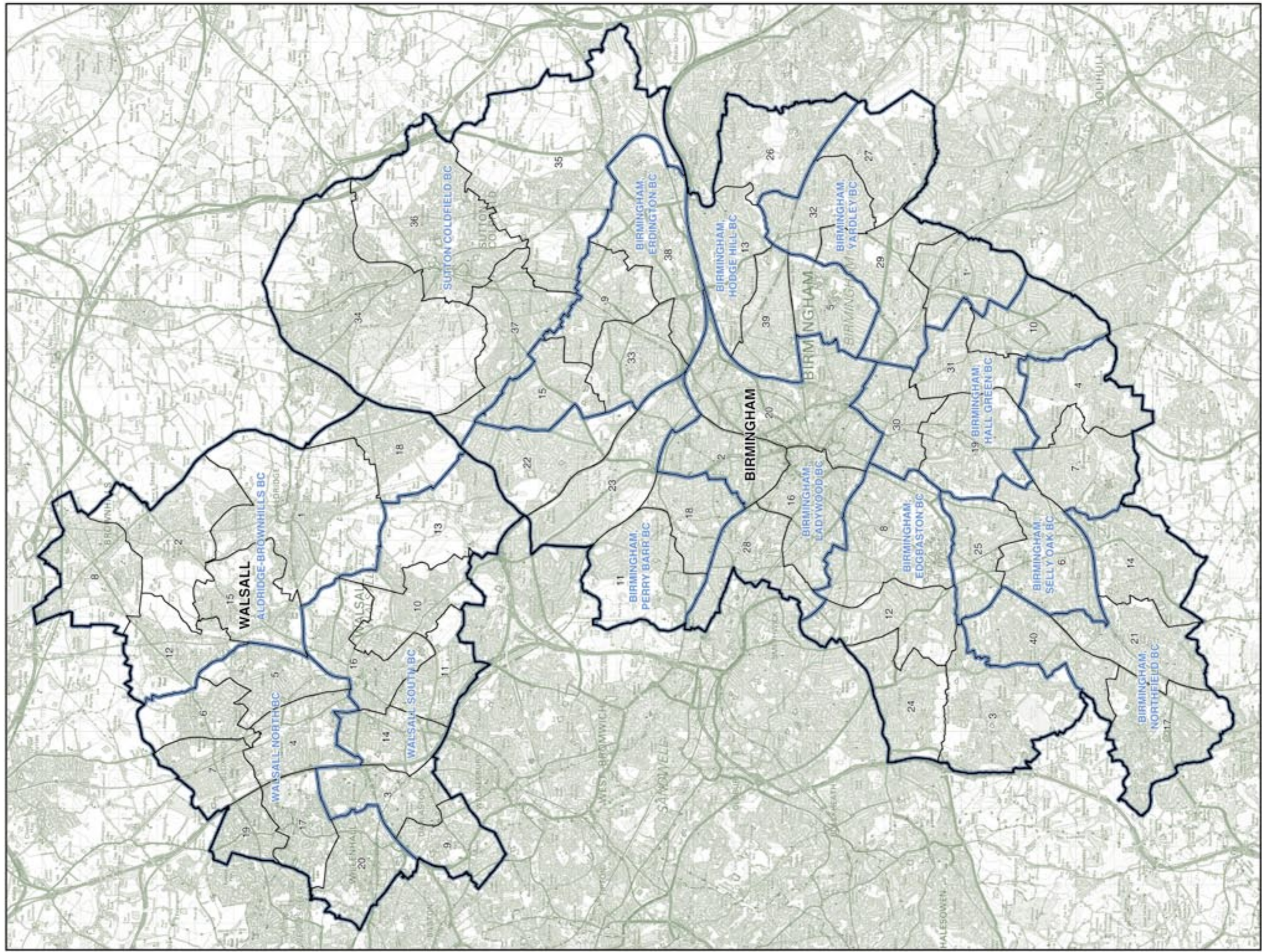
The Borough of Walsall wards:

3 Bentsley and  
Darlaston North ..... 9,194  
9 Darlaston South ..... 9,366  
10 Padbrook ..... 9,242  
11 Palfrey ..... 10,025  
13 Pheaseley Park Farm ..... 8,512  
14 Peck ..... 9,251  
16 St Matthew's ..... 9,405

WALSALL NORTH BC 66,287

The Borough of Walsall wards:

4 Birchills Leamore ..... 9,594  
5 Bakewell ..... 8,931  
6 Bloxwich East ..... 9,194  
7 Bloxwich West ..... 10,039  
17 Short Heath ..... 9,234  
19 Willenhall North ..... 9,565  
20 Willenhall South ..... 9,730



**BIRMINGHAM AND WALSALL**  
Recommended Constituencies

## COVENTRY

### Existing Constituencies

COVENTRY  
NORTH EAST BC 74,197

The City of Coventry wards:

2	<i>Binley and Willenhall</i>	45
5	<i>Foleshill</i>	11,612
6	<i>Herley</i>	13,679
8	<i>Longford</i>	12,198
9	<i>Lower Stoke</i>	12,560
11	<i>St Michael's</i>	0
13	<i>Upper Stoke</i>	12,936
18	<i>Wyken</i>	11,167

COVENTRY  
NORTH WEST BC 76,552

The City of Coventry wards:

1	<i>Bablake</i>	12,259
4	<i>Earlsdon</i>	753
7	<i>Holbrook</i>	11,767
8	<i>Longford</i>	829
10	<i>Radford</i>	11,681
12	<i>Sherbourne</i>	12,310
15	<i>Westwood</i>	1,375
16	<i>Whoberley</i>	12,657
17	<i>Woodlands</i>	12,921

COVENTRY SOUTH BC 71,934

The City of Coventry wards:

2	<i>Binley and Willenhall</i>	12,392
3	<i>Cheylesmore</i>	12,264
4	<i>Earlsdon</i>	11,391
5	<i>Foleshill</i>	0
9	<i>Lower Stoke</i>	0
11	<i>St Michael's</i>	11,939
14	<i>Wainbody</i>	12,260
15	<i>Westwood</i>	10,484
18	<i>Wyken</i>	1,204

## SOLIHULL

### Existing Constituencies

MERIDEN CC 75,961

The Borough of Solihull wards:

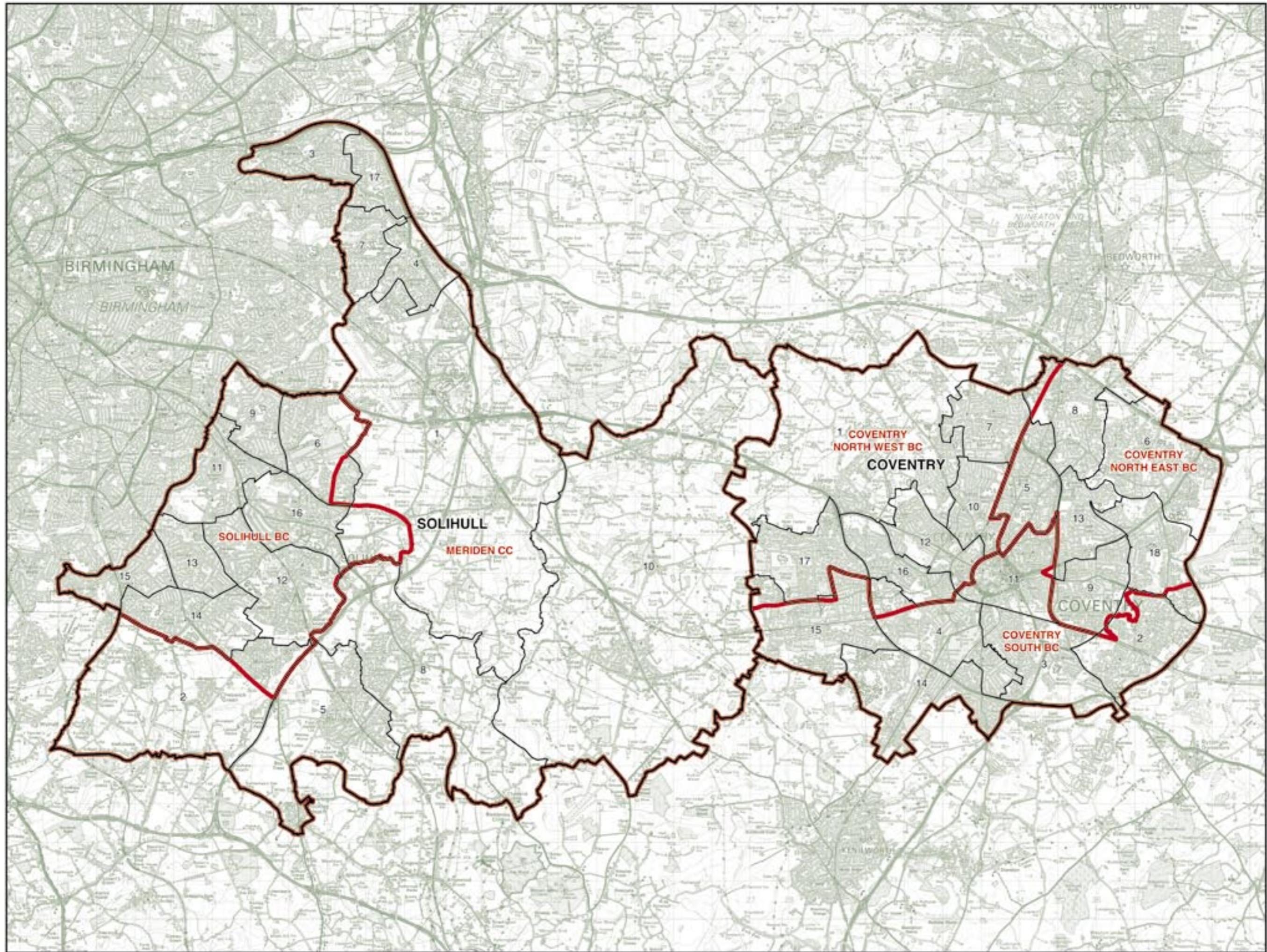
1	<i>Bickenhill</i>	7,884
2	<i>Blythe</i>	3,544
3	<i>Castle Bromwich</i>	9,553
4	<i>Chelmsley Wood</i>	8,833
5	<i>Dorridge and Hockley Heath</i>	8,433
6	<i>Elmdon</i>	2,131
7	<i>Kingshurst and Fordbridge</i>	9,336
8	<i>Knowle</i>	8,206
10	<i>Meriden</i>	9,085
12	<i>St Alphege</i>	0
17	<i>Smith's Wood</i>	8,956

SOLIHULL BC 78,741

The Borough of Solihull wards:

1	<i>Bickenhill</i>	493
2	<i>Blythe</i>	4,391
6	<i>Elmdon</i>	7,774
9	<i>Lyndon</i>	10,245
11	<i>Oton</i>	9,597
12	<i>St Alphege</i>	8,384
13	<i>Shirley East</i>	8,537
14	<i>Shirley South</i>	9,838
15	<i>Shirley West</i>	9,193
16	<i>Sihill</i>	10,289





**COVENTRY****Recommended Constituencies**

COVENTRY  
NORTH EAST BC 76,185

The City of Coventry wards:

5	Foleshill .....	11,612
6	Henley .....	13,679
8	Longford .....	13,027
9	Lower Stoke .....	12,560
13	Upper Stoke .....	12,936
18	Wyken .....	12,371

COVENTRY  
NORTH WEST BC 73,595

The City of Coventry wards:

1	Bablake .....	12,259
7	Holbrook .....	11,767
10	Radford .....	11,681
12	Sherbourne .....	12,310
16	Whoberley .....	12,657
17	Woodlands .....	12,921

COVENTRY SOUTH BC 72,903

The City of Coventry wards:

2	Binley and Willenhall .....	12,437
3	Cheylesmore .....	12,264
4	Earlsdon .....	12,144
11	St Michael's .....	11,939
14	Wainbody .....	12,260
15	Westwood .....	11,859

**SOLIHULL****Recommended Constituencies**

MERIDEN CC 78,714

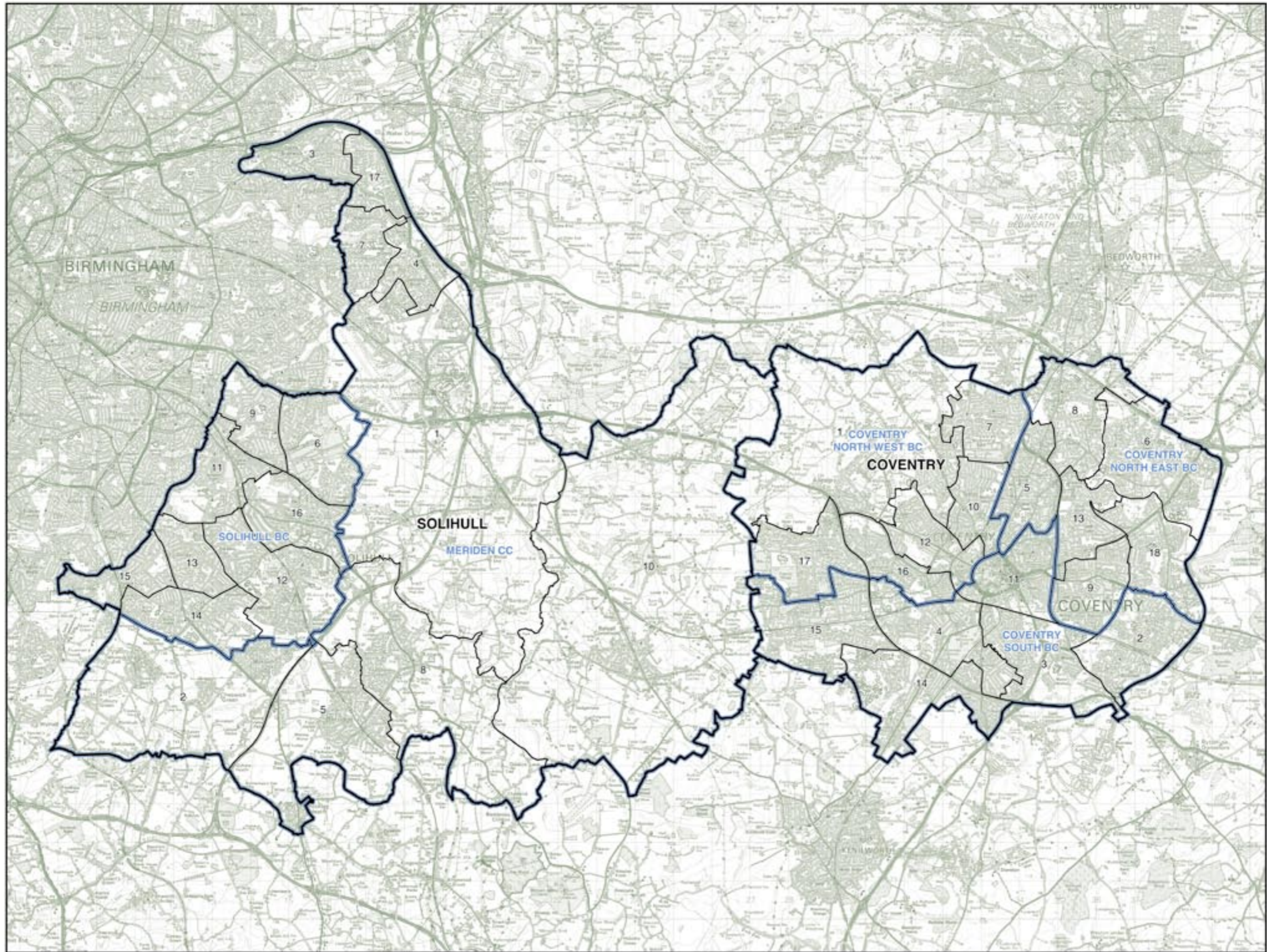
The Borough of Solihull wards:

1	Bickenhill .....	8,377
2	Blythe .....	7,935
3	Castle Bromwich .....	9,553
4	Chelmsley Wood .....	8,633
5	Dorridge and Hockley Heath .....	8,433
7	Kingshurst and Fordbridge .....	9,336
8	Knowle .....	8,206
10	Meriden .....	9,085
17	Smith's Wood .....	8,956

SOLIHULL BC 75,988

The Borough of Solihull wards:

6	Elmdon .....	9,905
9	Lyndon .....	10,245
11	Oton .....	9,597
12	St Alphege .....	8,384
13	Shirley East .....	8,537
14	Shirley South .....	9,838
15	Shirley West .....	9,193
16	Sihill .....	10,289



## DUDLEY, SANDWELL, AND WOLVERHAMPTON Existing Constituencies

### DUDLEY NORTH BC

69,866  
HALESOWEN AND  
ROWLEY REGIS BC

59,630  
WARLEY BC

68,592  
WEST BROMWICH  
WEST BC

53,639  
WOLVERHAMPTON  
SOUTH EAST BC

The Borough of Dudley wards:

4	<b>Brockmoor and Pensnett</b> .....	0
5	Castle and Priory.....	10,051
6	Coseley East.....	9,439
8	<b>Gornal</b> .....	10,769
15	<b>Netherton, Woodside and St Andrews</b> .....	0
19	<b>St James's</b> .....	9,768
20	<b>St Thomas's</b> .....	9,591
21	Seidgley.....	10,022
22	Upper Gornal and Woodseton.....	10,206

### DUDLEY SOUTH BC

66,410

The Borough of Dudley wards:

1	<b>Amblicote</b> .....	245
3	<b>Brierley Hill</b> .....	9,830
4	<b>Brockmoor and Pensnett</b> .....	9,548
8	<b>Gornal</b> .....	0
12	Kingswinford North and Wall Heath.....	10,292
13	Kingswinford South.....	10,623
15	<b>Netherton, Woodside and St Andrews</b> .....	10,479
18	<b>Quarry Bank and Dudley Wood</b> .....	4,756
19	<b>St James's</b> .....	0
20	<b>St Thomas's</b> .....	565
24	Wordsley.....	9,972

The Borough of Dudley wards:

2	<b>Belle Vale</b> .....	8,990
7	<b>Cradley and Foxcote</b> .....	144
9	Halesowen North.....	9,505
10	Halesowen South.....	9,905
11	Hayley Green and Cradley South.....	9,450

The Borough of Sandwell wards:

2	<b>Blackheath</b> .....	8,400
5	Cradley Heath and Old Hill.....	9,185
11	<b>Langley</b> .....	2,028
16	<b>Rowley</b> .....	8,542
21	<b>Trivdale</b> .....	203

### STOURBRIDGE BC

65,197

The Borough of Dudley wards:

1	<b>Amblicote</b> .....	9,895
2	<b>Belle Vale</b> .....	1,392
3	<b>Brierley Hill</b> .....	0
7	<b>Cradley and Foxcote</b> .....	9,325
14	Lye and Wollscote.....	9,409
16	Norton.....	9,794
17	Pedmore and Stourbridge East.....	10,091
18	<b>Quarry Bank and Dudley Wood</b> .....	4,956
23	Wollaston and Stourbridge Town.....	10,335

The Borough of Sandwell wards:

1	<b>Abbey</b> .....	9,042
2	<b>Blackheath</b> .....	414
3	Bristnall.....	9,174
11	<b>Langley</b> .....	7,065
13	Old Wurlay.....	9,476
14	<b>Oldbury</b> .....	0
15	Princes End.....	9,793
16	<b>Rowley</b> .....	796
17	<b>St Pauls</b> .....	2,934
18	<b>Smethwick</b> .....	517
19	Soho and Victoria.....	9,052

### WEST BROMWICH EAST BC

62,889

The Borough of Sandwell wards:

4	Charlemont with Grove Vale.....	9,425
6	<b>Frizar Park</b> .....	8,419
7	Great Barr with Yew Tree.....	8,925
9	<b>Greets Green and Lyng</b> .....	8,096
10	Haleley Heath.....	9,135
12	Newton.....	9,358
23	<b>Wednesbury South</b> .....	48
24	West Bromwich Central.....	9,483

The Borough of Sandwell wards:

6	<b>Frizar Park</b> .....	672
8	Great Bridge.....	8,531
9	<b>Greets Green and Lyng</b> .....	1,025
14	<b>Oldbury</b> .....	8,455
15	Princes End.....	9,793
16	<b>Rowley</b> .....	796
17	<b>St Pauls</b> .....	2,934
18	<b>Smethwick</b> .....	517
20	Tipton Green.....	8,640
21	<b>Trivdale</b> .....	8,735
22	Wednesbury North.....	8,938
23	<b>Wednesbury South</b> .....	9,556

### WOLVERHAMPTON NORTH EAST BC

60,565

The City of Wolverhampton wards:

4	Bushbury North.....	9,228
5	<b>Bushbury South and Low Hill</b> .....	9,080
8	Fallings Park.....	9,125
10	<b>Heath Town</b> .....	7,404
12	<b>Oxley</b> .....	6,973
15	<b>St Peter's</b> .....	564
19	Wednesfield North.....	9,448
20	Wednesfield South.....	8,743

The City of Wolverhampton wards:

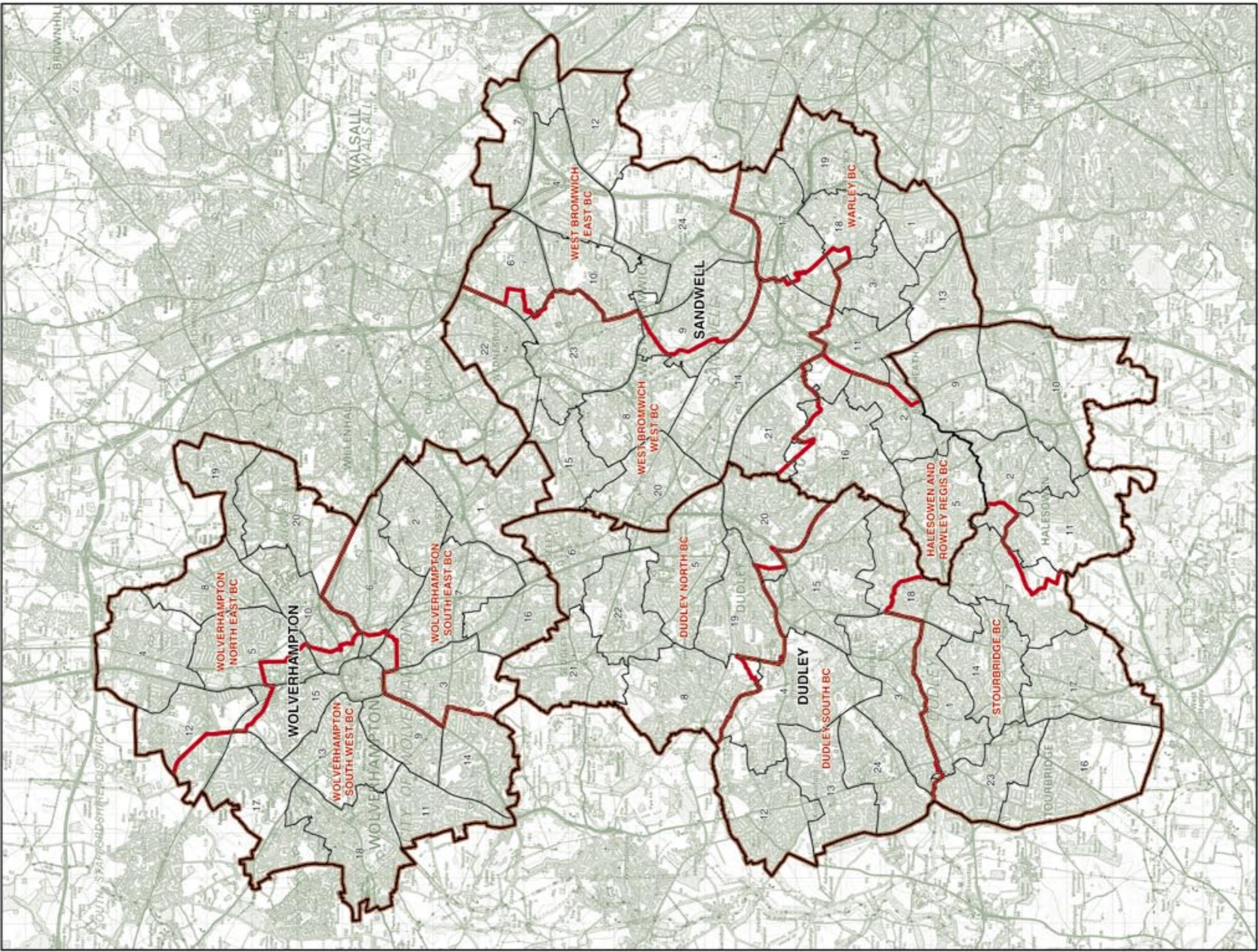
1	Bilston East.....	8,728
2	Bilston North.....	9,370
3	Blakenhall.....	8,791
6	<b>East Park</b> .....	9,021
7	<b>Ettingshall</b> .....	8,866
16	Spring Vale.....	8,863

### WOLVERHAMPTON SOUTH WEST BC

66,791

The City of Wolverhampton wards:

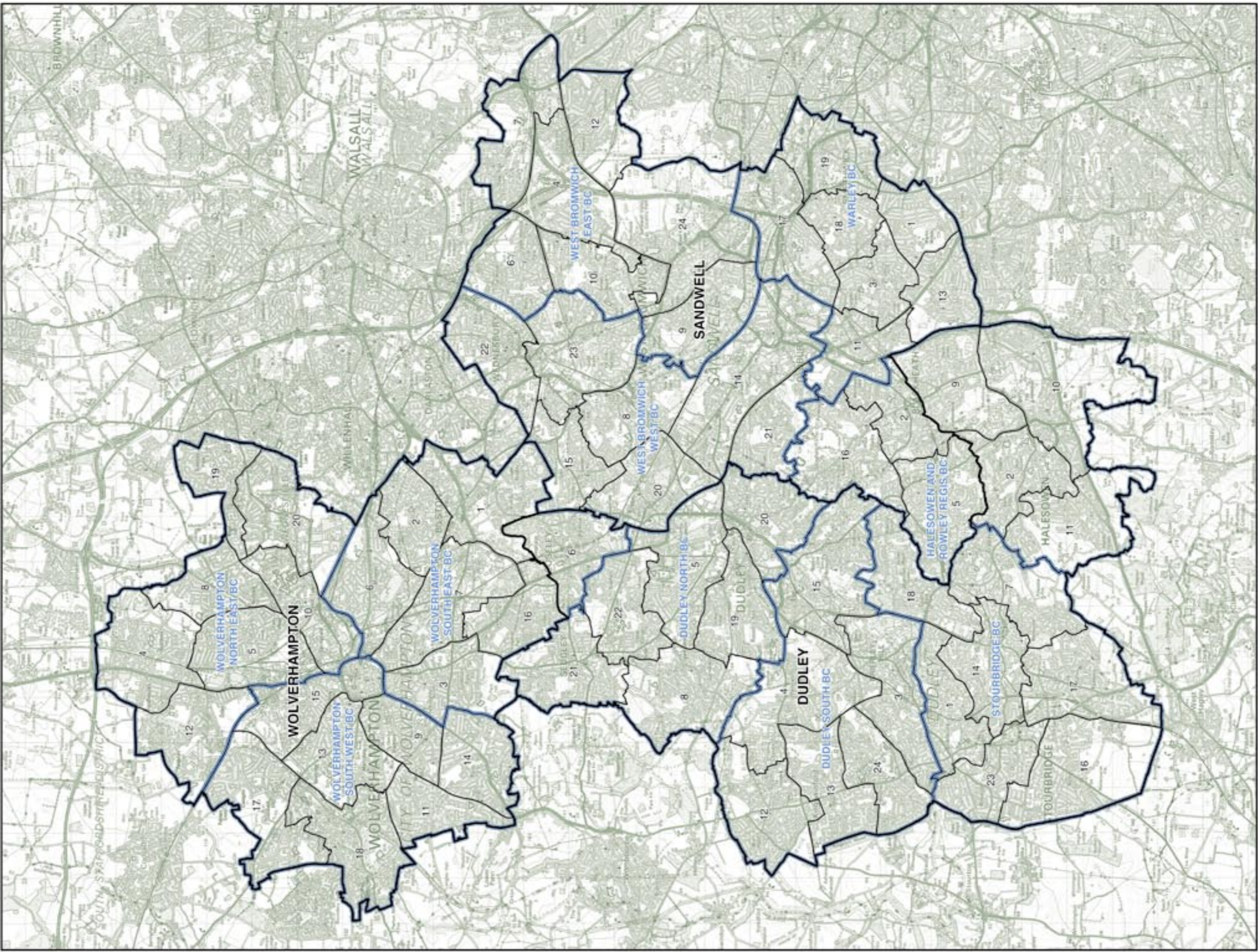
5	<b>Bushbury South and Low Hill</b> .....	328
6	<b>East Park</b> .....	281
7	<b>Ettingshall</b> .....	656
9	Grassley.....	9,038
10	<b>Heath Town</b> .....	135
11	Merry Hill.....	9,612
12	<b>Oxley</b> .....	2,314
13	Penn.....	8,771
14	Penn.....	10,009
15	<b>St Peter's</b> .....	7,013
17	Tettenhall Regis.....	9,880
18	Tettenhall Wightwick.....	8,754



**DUDLEY, SANDWELL, AND WOLVERHAMPTON**  
Existing Constituencies

## DUDLEY, SANDWELL, AND WOLVERHAMPTON Recommended Constituencies

<b>DUDLEY NORTH BC</b> The Borough of Dudley wards:	<b>HALESOWEN AND ROWLEY REGIS BC</b> The Borough of Dudley wards:	<b>WARLEY BC</b> The Borough of Sandwell wards:	<b>WEST BROMWICH WEST BC</b> The Borough of Sandwell wards:	<b>WOLVERHAMPTON SOUTH EAST BC</b> The Borough of Dudley ward:
5 Castle and Priory ..... 10,051	2 Belle Vale ..... 10,382	1 Abbey ..... 9,042	6 Great Bridge ..... 8,531	6 Coseley East ..... 9,439
8 Gornal ..... 10,769	9 Halesowen North ..... 9,505	3 Brimhall ..... 9,174	14 Oakbury ..... 8,455	
19 St James's ..... 9,768	10 Halesowen South ..... 9,905	11 Langley ..... 9,113	15 Princes End ..... 9,793	The City of Wolverhampton wards:
20 St Thomas's ..... 10,156	11 Hayley Green and Cradley South ..... 9,450	13 Old Warley ..... 9,476	20 Tipton Green ..... 8,640	1 Bliston East ..... 8,728
21 Sedgley ..... 10,022		17 St Pauls ..... 9,122	21 Trivale ..... 8,938	2 Bliston North ..... 9,370
22 Upper Gornal and Woodseton ..... 10,206	The Borough of Sandwell wards:	18 Smethwick ..... 9,716	22 Wednesbury North ..... 8,938	3 Blakenhall ..... 8,791
	2 Blackheath ..... 8,814	19 Soho and Victoria ..... 9,052	23 Wednesbury South ..... 9,604	6 East Park ..... 9,302
<b>DUDLEY SOUTH BC</b> The Borough of Dudley wards:	5 Cradley Heath and Old Hill ..... 9,185			7 Ettingshall ..... 9,522
3 Brierley Hill ..... 9,830	16 Rowley ..... 9,338	<b>WEST BROMWICH EAST BC</b> The Borough of Sandwell wards:	<b>WOLVERHAMPTON NORTH EAST BC</b> The City of Wolverhampton wards:	16 Spring Vale ..... 8,863
4 Brockmoor and Persimott ..... 9,548		4 Charlemont with Grove Vale ..... 9,425	4 Bushbury North ..... 9,228	
12 Kingwinford North and Wall Heath ..... 10,392	<b>STOURBRIDGE BC</b> The Borough of Dudley wards:	6 Friar Park ..... 9,091	5 Bushbury South and Low Hill ..... 9,408	<b>WOLVERHAMPTON SOUTH WEST BC</b> The City of Wolverhampton wards:
13 Kingwinford South ..... 10,623	1 Arblecote ..... 10,140	7 Great Barr with Yew Tree ..... 8,925	8 Fallings Park ..... 9,125	9 Grassley ..... 9,038
15 Netherton, Woodside and St Andrews ..... 10,479	7 Cradley and Foxcote ..... 9,469	9 Greets Green and Lyng ..... 9,121	10 Heath Town ..... 7,539	11 Merry Hill ..... 9,612
24 Wordsley ..... 9,972	14 Lye and Wollescote ..... 9,409	10 Hatley Heath ..... 9,135	12 Coseley ..... 9,287	13 Park ..... 8,771
	16 Norton ..... 9,794	12 Newton ..... 9,358	19 Wednesfield North ..... 9,448	14 Peen ..... 10,009
	17 Peckmore and Stourbridge East ..... 10,091	24 West Bromwich Central ..... 9,483	20 Wednesfield South ..... 8,743	15 St Peter's ..... 7,577
	18 Quarry Bank and Dudley Wood ..... 9,712			17 Tettenhall Regis ..... 9,880
	23 Wollaston and Stourbridge Town ..... 10,335			18 Tettenhall Wightwick ..... 8,754



**DUDLEY, SANDWELL, AND WOLVERHAMPTON**  
Recommended Constituencies

## BRADFORD Existing Constituencies

BRADFORD NORTH BC 66,537

The City of Bradford wards:

1	Baildon	161
4	Bolton and Undercliffe	11,774
5	Bowling and Barkerend	11,779
6	Bradford Moor	11,466
7	City	253
10	Eccleshill	12,327
13	Idle and Thackley	10,930
18	Little Horton	1,363
19	Manningham	1,857
25	Tong	1,899
28	Windhill and Wrose	2,698

BRADFORD WEST BC 71,833

The City of Bradford wards:

3	Bingley Rural	0
5	Bowling and Barkerend	1,035
7	City	13,486
8	Clayton and Fairweather Green	10,704
11	Great Horton	0
12	Heaton	6,711
16	Little Horton	7,268
19	Manningham	9,639
20	Queensbury	147
23	Thornton and Allerton	11,421
24	Toller	11,422

SHIPLEY CC 70,379

The City of Bradford wards:

1	Baildon	11,816
2	Bingley	12,509
3	Bingley Rural	13,254
4	Bolton and Undercliffe	0
12	Heaton	3,811
14	Ilkley	0
19	Manningham	0
22	Shipley	11,392
23	Thornton and Allerton	0
26	Wharfedale	8,965
28	Windhill and Wrose	8,632

75,478

CALDER VALLEY CC

The Borough of Calderdale wards:

1	Brighouse	8,428
2	Calder	8,875
3	Elland	6,890
4	Greetland and Stainland	9,445
5	Hipperholme and Lightcliffe	7,657
7	Luddendenfoot	7,531
8	Northowram and Shelf	0
11	Rastick	8,869
12	Ryeburn	8,249
14	Sowerby Bridge	226
15	Todmorden	9,091
16	Town	0
17	Warley	8,983

70,879

HALIFAX BC

The Borough of Calderdale wards:

1	Brighouse	0
4	Greetland and Stainland	18
5	Hipperholme and Lightcliffe	126
6	Ilkley and Mixenden	9,533
7	Luddendenfoot	0
8	Northowram and Shelf	8,733
9	Ovensden	8,607
10	Park	9,335
13	Skircoat	8,729
14	Sowerby Bridge	7,980
16	Town	8,835
17	Warley	8,983

## CALDERDALE Existing Constituencies

BRADFORD SOUTH BC 68,709

The City of Bradford wards:

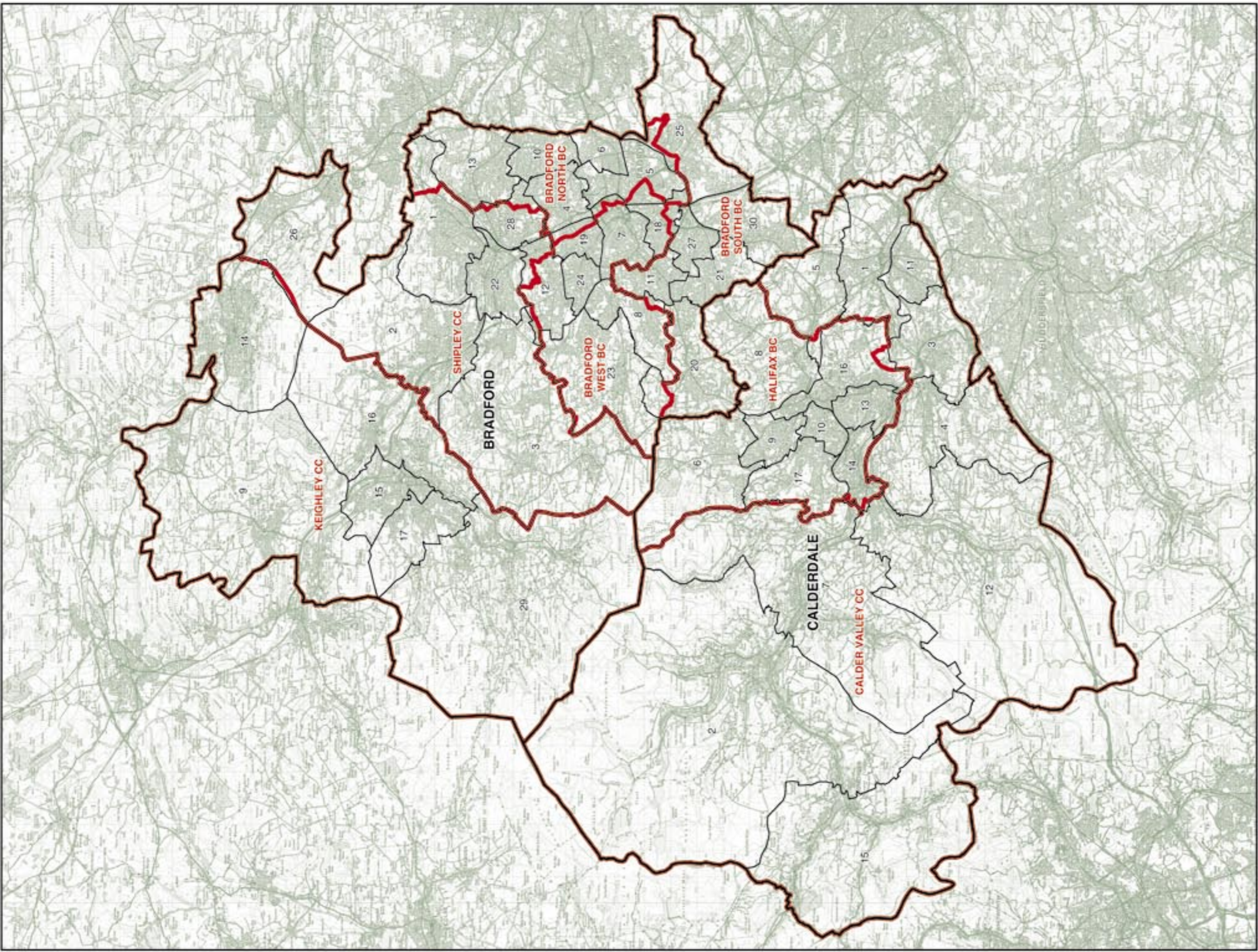
8	Clayton and Fairweather Green	633
11	Great Horton	11,594
18	Little Horton	2,921
20	Queensbury	9,540
21	Royds	11,596
25	Tong	9,935
27	Wisley	11,240
30	Wyke	11,250

KEIGHLEY CC 68,652

The City of Bradford wards:

9	Craven	12,761
14	Ilkley	11,244
15	Keighley Central	11,438
16	Keighley East	11,554
17	Keighley West	11,512
26	Wharfedale	0
28	Worth Valley	10,143





**BRADFORD AND CALDERDALE**  
Existing Constituencies

## BRADFORD Recommended Constituencies

BRADFORD EAST BC	70,863	BRADFORD WEST BC	69,967	SHIPLEY CC	69,427	CALDER VALLEY CC	75,379	HALIFAX BC	70,978
------------------	--------	------------------	--------	------------	--------	------------------	--------	------------	--------

The City of Bradford wards:

4 Bolton and Undercliffe	11,774	7 City	13,739	1 Baildon	11,977	1 Bingley	8,428	6 Ilkley	9,533
5 Bowling and Bakenend	12,814	8 Clayton and Fairweather Green	11,337	2 Bingley Rural	12,509	2 Calder	8,875	8 Northowram and Shelf	8,733
6 Bradford Moor	11,466	12 Heaton	10,522	3 Shipley	13,254	3 Elland	6,890	9 Ovenden	6,607
10 Eccleshill	12,327	19 Manningham	11,526	22 Wharfedale	11,292	4 Greenfield and Stainland	9,463	10 Park	9,335
13 Idle and Thackley	10,930	23 Thornton and Allerton	11,421	26 Wharfedale	8,965	5 Hepportholme and Lightcliffe	7,983	13 Skircoat	8,729
18 Little Horton	11,552	24 Toller	11,422	28 Windhill and Wrose	11,330	7 Luddendenfoot	7,531	14 Sowerby Bridge	8,206

BRADFORD SOUTH BC	67,201
-------------------	--------

The City of Bradford wards:

11 Great Horton	11,594
20 Queensbury	9,687
21 Royds	11,596
25 Tong	11,834
27 Wilsay	11,240
30 Wyke	11,250

KEIGHLEY CC

68,652
--------

The City of Bradford wards:

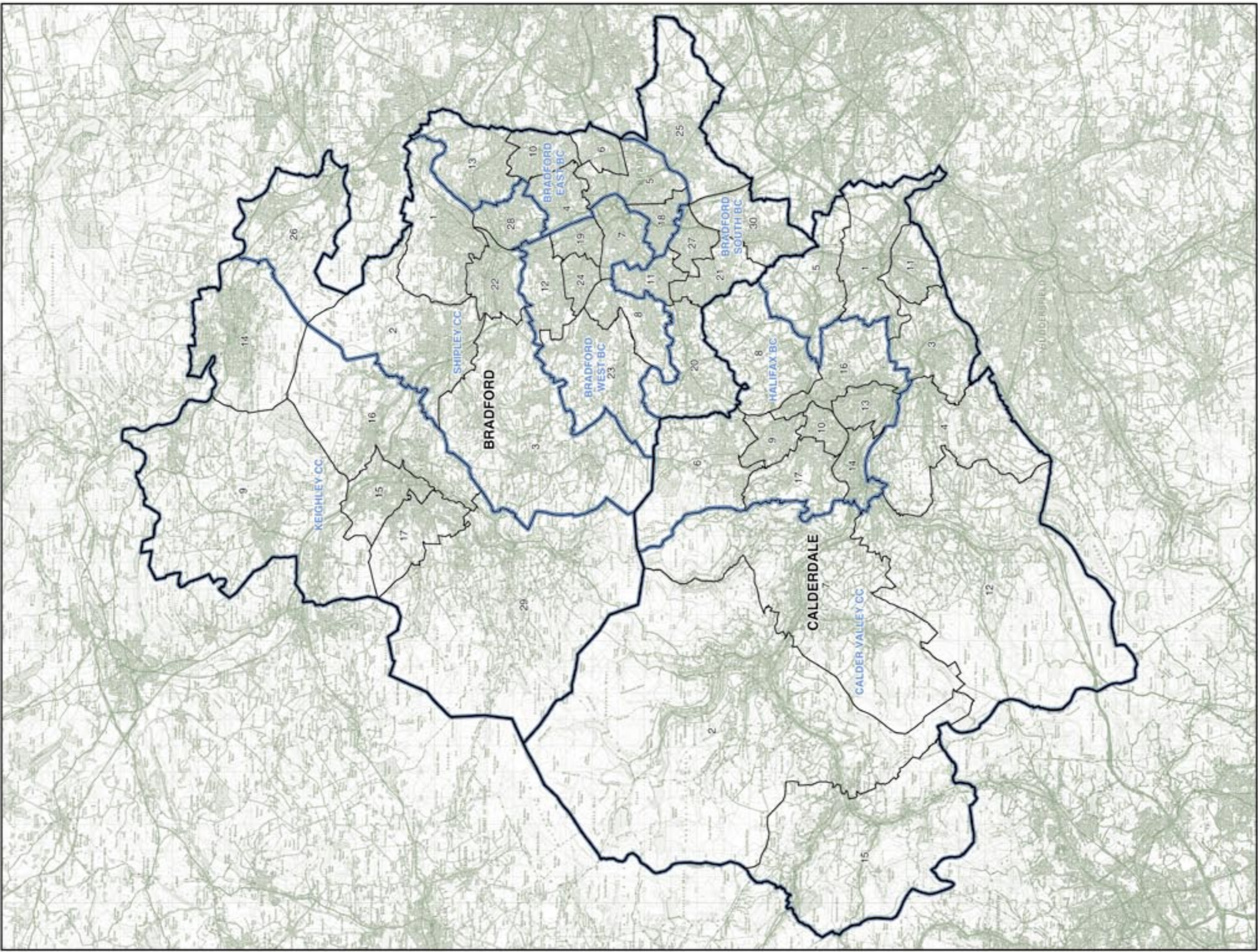
9 Craven	12,761
14 Ilkley	11,244
15 Keighley Central	11,438
16 Keighley East	11,554
17 Keighley West	11,512
29 Worth Valley	10,143

## CALDERDALE Recommended Constituencies

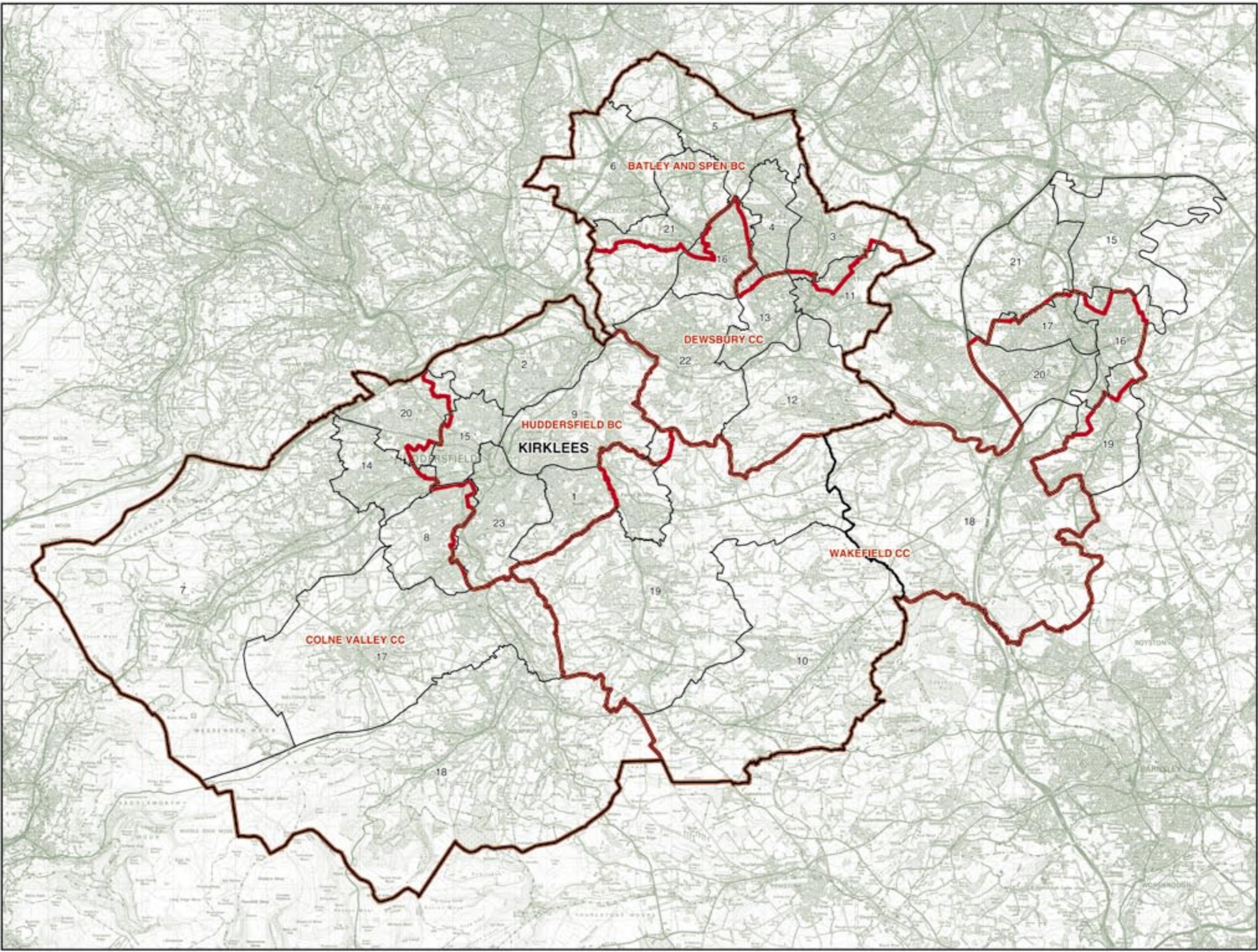
CALDER VALLEY CC	75,379	HALIFAX BC	70,978
------------------	--------	------------	--------

The Borough of Calderdale wards:

1 Bingley	8,428	6 Ilkley	9,533
2 Calder	8,875	8 Northowram and Shelf	8,733
3 Elland	6,890	9 Ovenden	6,607
4 Greenfield and Stainland	9,463	10 Park	9,335
5 Hepportholme and Lightcliffe	7,983	13 Skircoat	8,729
7 Luddendenfoot	7,531	14 Sowerby Bridge	8,206
11 Rastrick	8,869	16 Town	8,852
12 Rydam	8,249	17 Warley	8,983
15 Todmorden	9,091		



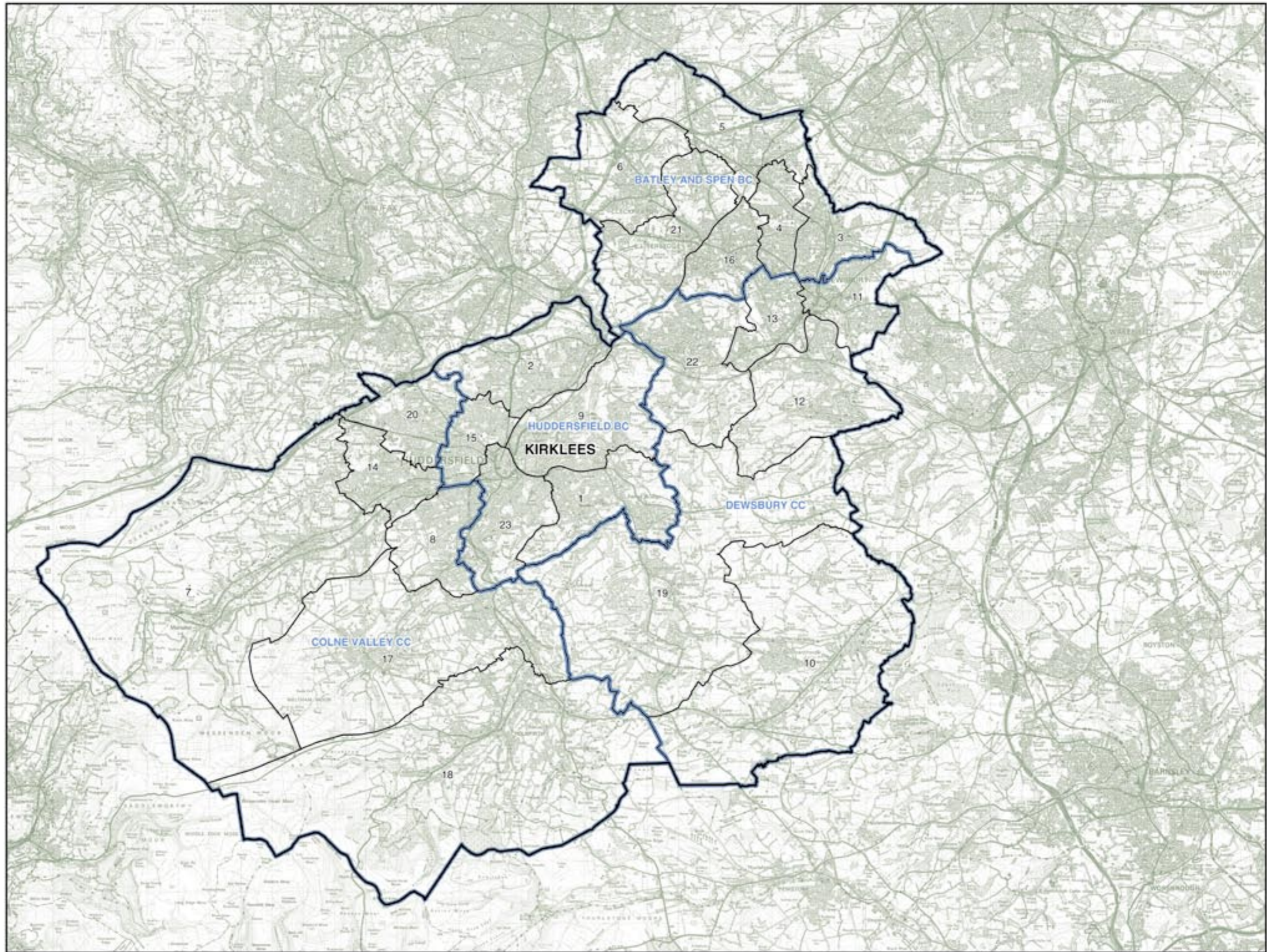




**KIRKLEES (and part of Wakefield)**  
Existing Constituencies

**KIRKLEES****Recommended Constituencies**

<b>BATLEY AND SPEN BC</b>	<b>75,443</b>	<b>COLNE VALLEY CC</b>	<b>78,355</b>	<b>DEWSBURY CC</b>	<b>76,886</b>	<b>HUDDERSFIELD BC</b>	<b>66,275</b>
The Borough of Kirklees wards:		The Borough of Kirklees wards:		The Borough of Kirklees wards:		The Borough of Kirklees wards:	
3 Batley East.....	12,332	7 Colne Valley.....	12,820	10 Derby Dale.....	12,119	1 Almondbury.....	13,180
4 Batley West.....	12,941	8 Crosland Moor		11 Dewsbury East.....	12,782	2 Ashbrow.....	13,207
5 Birstall and Birkenshaw.....	12,441	and Netherton.....	12,941	12 Dewsbury South.....	12,517	9 Dalton.....	12,947
6 Cleckheaton.....	12,341	14 Golcar.....	13,157	13 Dewsbury West.....	12,011	15 Greenhead.....	13,789
16 Heckmondwike.....	12,330	17 Holme Valley North.....	12,351	19 Kirkburton.....	12,564	23 Newsome.....	13,152
21 Liversedge and Gomersal.....	13,058	18 Holme Valley South.....	13,693	22 Mirfield.....	14,893		
		20 Lindley.....	13,393				

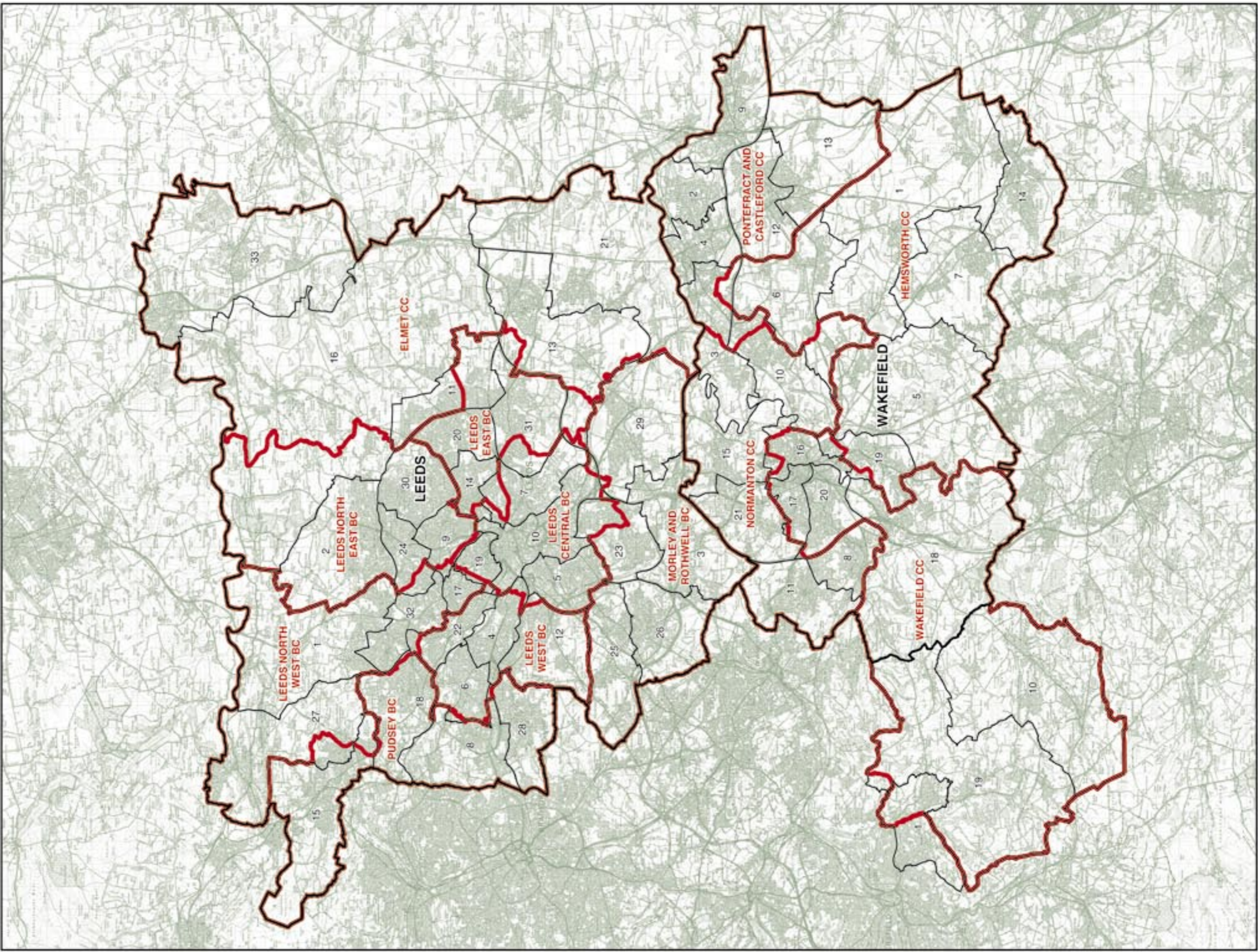


© Crown copyright

# LEEDS AND WAKEFIELD (and part of Kirklees) Existing Constituencies

<b>ELMET CC</b>	70,663	<b>LEEDS EAST BC</b>	57,256	<b>LEEDS WEST BC</b>	64,538	<b>NORMANTON CC</b>	65,667	<b>PUDSEY BC</b>	71,677			
The City of Leeds wards:												
11 Cross Gates and Whinmoor	11,269	7 Burmantofts and Richmond Hill	6,387	4 Armley	16,279	3 Alton and Whitwood	4,829	6 Bramley and Stanningley	784			
13 Garforth	16,002	9 Chapel Allerton	349	6 Bramley and Stanningley	15,017	6 Featherstone	1,980	8 Calverley and Farsley	17,111			
16 Harewood	12,639	11 Cross Gates and Whinmoor	6,804	8 Calverley and Farsley	0	8 Horbury and South Ossett	11,985	12 Farnley and Wortley	0			
21 Kippax and Methley	15,313	13 Garforth	48	12 Farnley and Wortley	16,503	10 Normanton	10,125	15 Guiseley and Rawdon	14,182			
33 Wetherby	15,420	14 Gipton and Swillington	14,680	19 Hyde Park and Woodhouse	1,438	11 Osselt	12,612	18 Horsforth	17,217			
		20 Gipton and Harehills	17,053	22 Kirkstall	15,137	15 Stanley and Outwood East	11,624	27 Otley and Yeading	5,474			
		31 Temple Newsam	11,935	28 Pudsey	164	16 Wakefield East	440	28 Pudsey	16,909			
<b>HEMSWORTH CC</b>	68,128	<b>LEEDS NORTH EAST BC</b>	64,106	<b>MORLEY AND ROTHWELL BC</b>	71,253	<b>WAKEFIELD CC</b>	76,096					
The City of Wakefield wards:												
1 Ackworth	11,998	The City of Leeds wards:			3 Adisley and Robin Hood	14,774	The Borough of Kirklees wards:					
3 North Elmsall and Upton	151	2 Alwoodley	17,490	10 City and Hunslet	0	1 Almondbury	3,471	10 Denby Dale	12,119			
5 Crofton, Ryhill and Walton	11,735	9 Chapel Allerton	14,625	13 Garforth and Swillington	0	19 Kirkburton	12,495					
6 Featherstone	10,587	16 Harewood	2,100	21 Kippax and Methley	0	The City of Wakefield wards:						
7 Hemsworth	11,674	24 Moortown	12,781	23 Middleton Park	9,863	15 Stanley and Outwood East	0					
10 Normanton	115	30 Roundhay	17,110	25 Morley North	16,271	16 Wakefield East	11,391					
14 South Elmsall	13,117	The City of Leeds wards:			26 Morley South	15,287	17 Wakefield North	10,164				
19 Wakefield South	8,751	1 Adel and Wharfedale	16,109	28 Rothwell	15,058	3 Alton and Whitwood	5,818	18 Wakefield Rural	12,758			
<b>LEEDS CENTRAL BC</b>	66,245	2 Alwoodley	0				4 Castleford Central	11,326	19 Wakefield South	2,446		
The City of Leeds wards:												
4 Armley	1,713	9 Chapel Allerton	659				9 Knottingley	10,662	20 Wakefield West	11,552		
5 Beeston and Holbeck	16,200	15 Guiseley and Rawdon	2,356				10 Normanton	871	21 Wrenthorpe	0		
7 Burmantofts and Richmond Hill	9,691	17 Headingly	16,382				12 Portlefract North	10,862	and Outwood West			
9 Chapel Allerton	700	18 Horsforth	211				13 Portlefract South	12,222				
10 City and Hunslet	13,206	19 Hyde Park and Woodhouse	3,805									
12 Farnley and Wortley	574	22 Kirkstall	1,622									
14 Gipton and Harehills	1,476	24 Moortown	3,216									
19 Hyde Park and Woodhouse	10,897	27 Otley and Yeading	11,686									
23 Middleton Park	7,454	32 Westwood	16,615									
25 Morley North	0											
29 Rothwell	0											
31 Temple Newsam	4,334											





**LEEDS AND WAKEFIELD (and part of Kirklees)**  
Existing Constituencies

© Crown copyright

## LEEDS AND WAKEFIELD Recommended Constituencies

**ELMET AND ROTHWELL CC** 76,580      **LEEDS CENTRAL BC** 78,941      **LEEDS NORTH EAST BC** 66,930      **LEEDS WEST BC** 67,629      **NORMANTON, PONTEFRACT AND CASTLEFORD CC** 78,641

The City of Leeds wards:

13 Gairforth and Swillington ..... 16,050  
16 Harewood ..... 14,739  
21 Kippax and Methley ..... 15,313  
29 Rotherwell ..... 15,058  
33 Wetherby ..... 15,420

The City of Leeds wards:

5 Beeston and Holbeck ..... 16,200  
7 Burmantofts ..... 16,078  
10 City and Humbleton ..... 13,206  
19 Hyde Park ..... 16,140  
23 Middleton Park ..... 17,317

The City of Leeds wards:

2 Alwoodley ..... 17,490  
9 Chapel Allerton ..... 16,333  
24 Moorfoot ..... 15,997  
30 Roundhay ..... 17,110

The City of Leeds wards:

4 Armley ..... 17,962  
6 Bramley and Stanningley ..... 15,801  
12 Farnley and Wortley ..... 17,077  
22 Kirkstall ..... 16,759

The City of Wakefield wards:

2 Ardsley and Ferry Fryston ..... 11,670  
3 Altofts and Whitwood ..... 10,798  
4 Castleford Central and Glasshoughton ..... 11,326  
9 Knottingley ..... 10,652  
10 Normanton ..... 11,111  
12 Pontefract North ..... 10,862  
13 Pontefract South ..... 12,222

**HEMSWORTH CC** 71,988

The City of Wakefield wards:

1 Ackworth, North Elmsall and Upton ..... 11,998  
5 Crofton, Ryhill and Walton ..... 11,735  
6 Featherstone ..... 12,567  
7 Hemsworth ..... 11,674  
14 South Elmsall and South Kirkby ..... 13,117  
19 Wakefield South ..... 10,897

**LEEDS EAST BC** 67,571

The City of Leeds wards:

11 Cross Gates and Whinmoor ..... 18,093  
14 Gipton and Harehills ..... 16,156  
20 Killingbeck and Seacroft ..... 17,053  
31 Temple Newsam ..... 16,269

**LEEDS NORTH WEST BC** 66,466

The City of Leeds wards:

1 Adel and Wharfedale ..... 16,109  
17 Headingley ..... 16,382  
27 Otley and Yeadon ..... 17,360  
32 Wetwood ..... 16,615

**MORLEY AND OUTWOOD CC** 69,583

The City of Leeds wards:

3 Ardsley and Robin Hood ..... 14,774  
25 Morley North ..... 16,271  
26 Morley South ..... 15,287

**PUDSEY BC** 68,150

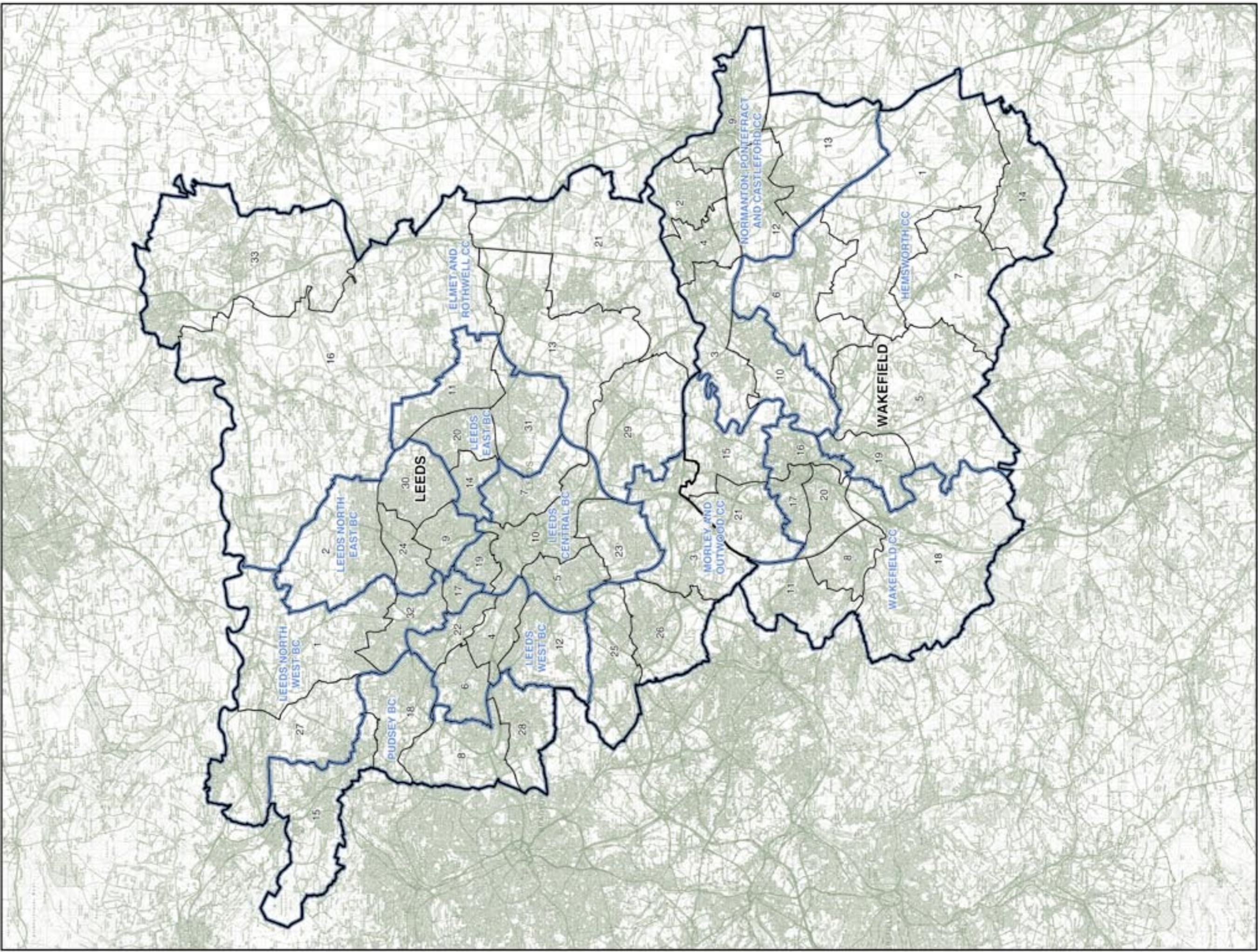
The City of Leeds wards:

8 Calverley and Farsley ..... 17,111  
15 Guiseley and Rawdon ..... 16,338  
18 Horsthorpe ..... 17,428  
28 Pudsey ..... 17,073

**WAKEFIELD CC** 71,347

The City of Wakefield wards:

8 Horbury and South Ossett ..... 11,965  
11 Ossett ..... 12,612  
16 Wakefield East ..... 11,631  
17 Wakefield North ..... 10,560  
18 Wakefield Rural ..... 12,758  
20 Wakefield West ..... 11,571







Printed in the UK for The Stationery Office Limited  
on behalf of the Controller of Her Majesty's Stationery Office  
ID5438120 03/07

Printed on paper containing 75% fibre content minimum.





# BOUNDARY COMMISSION FOR ENGLAND

## Fifth Periodical Report

Presented to Parliament pursuant to section 3(5) of the  
Parliamentary Constituencies Act 1986

### Volume 3 Mapping for the London Boroughs and the Metropolitan Counties



Published by TSO (The Stationery Office) and available from:

**Online**

[www.tsoshop.co.uk](http://www.tsoshop.co.uk)

**Mail, Telephone, Fax & E-mail**

TSO

PO Box 29, Norwich NR3 1GN

Telephone orders/General enquiries 0870 600 5522

Order through the Parliamentary Hotline Lo-call 0845 7 023474

Fax orders 0870 600 5533

Email [book.orders@tso.co.uk](mailto:book.orders@tso.co.uk)

Textphone 0870 240 3701

**TSO Shops**

123 Kingsway, London WC2B 6PQ

020 7242 6393 Fax 020 7242 6394

16 Arthur Street, Belfast BT1 4GD

028 9023 8451 Fax 028 9023 5401

71 Lothian Road, Edinburgh EH3 9AZ

0870 606 5566 Fax 0870 606 5588

**TSO@Blackwell and other Accredited Agents**