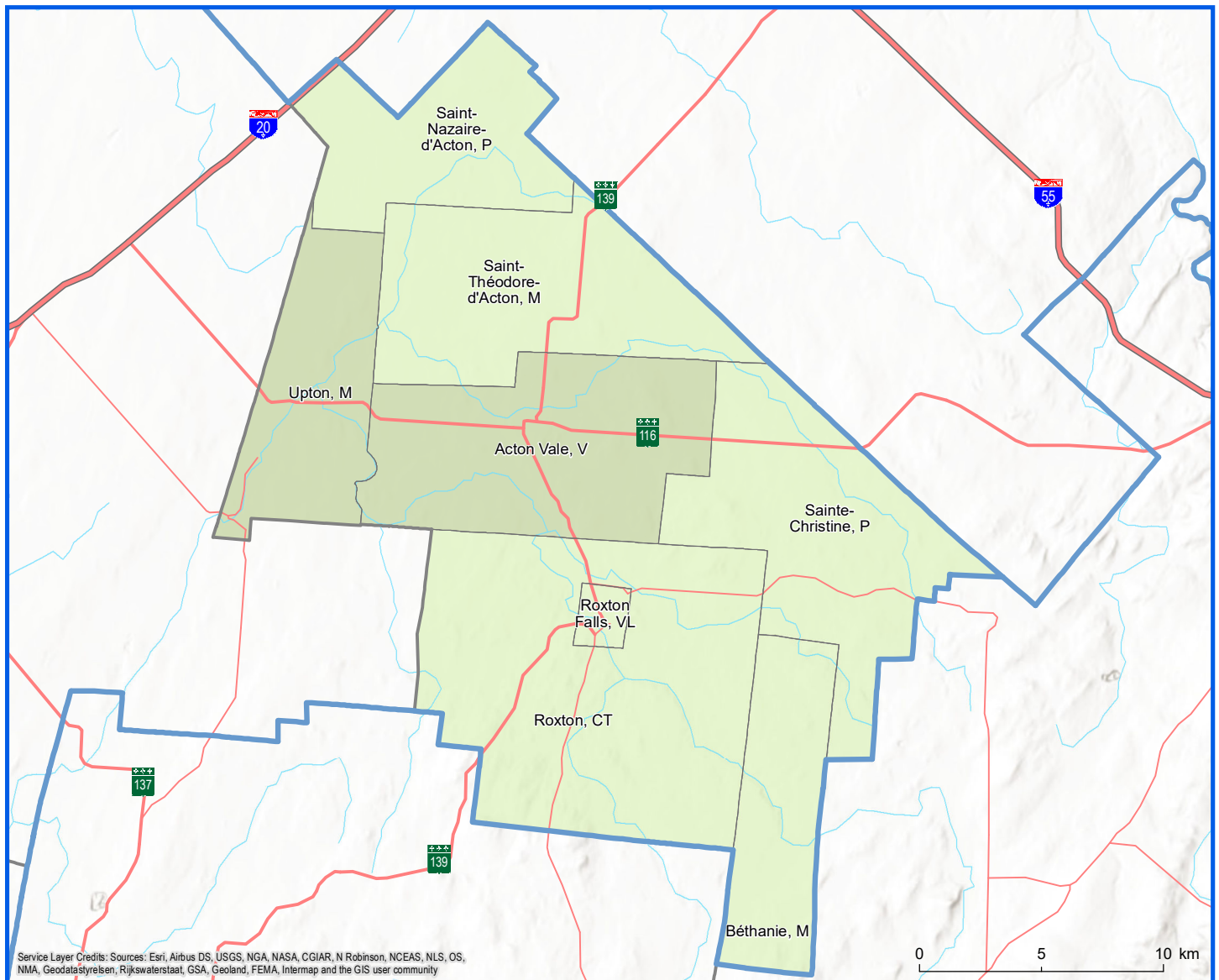
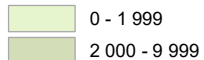


Code	Municipalité	Désignation	Population (2023)	Superficie terrestre(km ²)
48005	Béthanie	M	323	46,69
48010	Roxton Falls	VL	1 394	4,98
48015	Roxton	CT	1 160	149,22
48020	Sainte-Christine	P	767	91,48
48028	Acton Vale	V	7 871	90,19
48038	Upton	M	2 379	54,82
48045	Saint-Théodore-d'Acton	M	1 645	83,40
48050	Saint-Nazaire-d'Acton	P	896	58,20
Total :			16 435	579,00

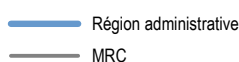


Service Layer Credits: Sources: Esri, Airbus DS, USGS, NGA, NASA, CGIAR, N Robinson, NCEAS, NLS, OS, NMA, Geodatastyrelsen, Rijkswaterstaat, GSA, Geoland, FEMA, Intermap and the GIS user community

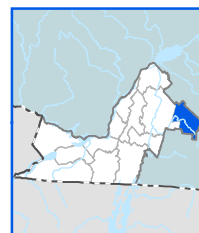
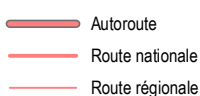
Population par municipalité (2023)



Limites administratives



Réseau routier



Direction de la transformation numérique,
de la géomatique et de la bureautique, février 2023
© Gouvernement du Québec