

Bural plot - Jamestown (Foot Papers)

4 of 7

COPYRIGHT CHAUTAUQUA COUNTY HISTORICAL SOCIETY WESTFIELD, NY 2012

Lake View Cemetery  
Papers Garrison  
Plan of E. J. Footes lot  
Monument inscriptions  
&c &c

40

O Sabury  
Scout

Bier House

Lyman Brain

42

79

Samuel Hart

Wm Allen

43

75

Sol Jones Esq  
Sunk

44

77

Saml Barrett

45

76

Mr Sherr

S. Hollman  
wife & child

46

75

E Freeman

L. M. Palmer

47

74

Wm M. Eddy

Elisha Allen

48

73

Loy Sherman

Jonathan } Polly wife of +  
Palmer } don  
Wanham Lee

49

72

Emory Starns  
2 children

Judson Southland  
child O Shumway

50

71

Alf Wilcox

Loren Johnson

South

East

1	Reynolds	2	Elzad Havers Elias Havers	3	William Pried C/O in front	4	Nathan Brown Luis Smith	5	Phin Palmer	6	Burham opposite	7	W. R. Rogers
---	----------	---	------------------------------	---	-------------------------------	---	----------------------------	---	-------------	---	--------------------	---	--------------

Trout Gate & old entrance  
Main Avenue St

81	Mad Jones	82	Rufus Riv Moore	83	W. Henry A. Hasty	84	Gen Henry Moore	85	W. P. Hasty	86	Gen. Allen G. W. S. S.	87	Walt	88	Samuel	89	James	90	James
120		119	Gen. Henry Moore Mrs. W. H. Moore Mrs. Gray	118	W. P. Hasty	117	W. P. Hasty	116	W. P. Hasty	115	W. P. Hasty	114	W. P. Hasty	113	W. P. Hasty	112	W. P. Hasty	111	W. P. Hasty

121	122	123	124	125	126	127	128	129	130
151	159	158	157	156	155	154	153	152	151
161	162	163	164	165	166	167	168	169	170
199	198	197	196	195	194	193	192	191	190

new addition to the east North

30 P. A. Sobewick

30 Mrs. J. Delamatter

one small one  
of the 2 last ones wife & child

Shes Delam  
after son  
of Benjamin

21 L. B. Barre's  
wife, brother, child

23 E. Keys

23 R. Jones

24 Wm. Knight  
deaf & blind son

11 feet

24 S. Seymour  
wife & daughter

24 Fabr. Wood  
2 child dead

21 I think Dan Higley  
3 small groups

21 Adam Cobb

S. A. Brown

H. W. Coates

R. Keys

R. F. Fenton

55 Mrs. Stearns & Joseph Stearns

John Stearns

56 ~~Brood~~

57 J. Garfield

58 Benj. P. Bell

59 John H. Derby

60 Warner D. Shaw

90 J. Chial Tiffany

69 C. R. Harvey

68 H. B. Aker

67 J. E. Bradley

H. D. Campbell  
J. Peckard

65 no small one

11 feet

64 Cowden

63 R. J. & children give

62 J. G. Billes

61 Mrs. Beech

estimated for more than 4 feet and some places greatly entire back ground

6 Butler	Charles Butler
11 D. H. Butler	Daniel Hazeltine Jun
12 A. H. Butler	Abner Hazeltine
13 D. H. Butler	Dr. L. Hazeltine self & 4 children
14 D. H. Butler	Daniel Hazeltine Sr. w/2 self wife - Charles Hazeltine & Dr. Abner Hazeltine
15 D. H. Butler	Dea S. Footes wife & Daughters Freely Footes
16 S. Footes	Brood Alley
17 E. J. Footes	E. J. Footes 1 son & wife
18 Obid Footes	Obid Footes
19 N. Bishop	N. Bishop
20 E. Bishop	E. Bishop

Main Avenue

91	92	93	94	95	96
Henry	Hankes	Wm. S. Shaw	Wm. S. Shaw	Wm. S. Shaw	Wm. S. Shaw
110	108	107	106	105	104
Palmer	Wm. S. Shaw	Wm. S. Shaw	Wm. S. Shaw	Wm. S. Shaw	Wm. S. Shaw
111	109	108	107	106	105
112	110	109	108	107	106
113	111	110	109	108	107
114	112	111	110	109	108
115	113	112	111	110	109
116	114	113	112	111	110
117	115	114	113	112	111
118	116	115	114	113	112
119	117	116	115	114	113
120	118	117	116	115	114

Brood Alley

121	122	123	124	125	126
127	128	129	130	131	132
133	134	135	136	137	138
139	140	141	142	143	144
145	146	147	148	149	150
151	152	153	154	155	156
157	158	159	160	161	162
163	164	165	166	167	168
169	170	171	172	173	174
175	176	177	178	179	180
181	182	183	184	185	186
187	188	189	190	191	192
193	194	195	196	197	198
199	200	201	202	203	204

Brood Avenue 11 feet

29/51 9/10  
1/10/10

West

# Jamestown Burial Ground

inverhill  
(lotment ... ..)

Abm. Stone St. ...

... ..

... ..

... ..

This rough map is not on a regular scale,  
but a mere sketch without mathematical properties &  
merely intended to collect the names of owners  
of lots and the number of lot where ascertained  
from which minutes, a better map may be drawn  
after more full information of the lots, avenues,  
and alleys -

E T Foote for himself and A F Allen for himself  
and Horace F Foote have made the following  
agreement relative to removing the remains of Doctor  
Samuel Foote and his daughter Elizabeth from the old cem-  
etry in Jernistown to the Lot of E T Foote in the Lake View  
Cemetery of said Village - E T Foote removes the remains of  
said Samuel and Elizabeth onto his lot & puts the smallest stone  
at Elizabeths grave that has the date of her death, & gets her at  
her new grave and the other stone he lets the stone cutters  
have in trade for smaller stones one of which he puts at the  
grave of Dr Samuel Foote with his name & date of death.  
With this arrangement carried out E T Foote charges  
nothing for removal or reinterment or ground in his lot.

Said E T Foote grants to said A F Allen for himself or  
Horace Freeman Foote the right to insert on the west side  
of the base stone or shaft of his large family monument  
on his aforesaid lot such inscriptions as they may desire  
relative to Doctor Samuel Foote or his wife or daughter  
they paying the stone cutters for cutting the letters - For the  
share of monument so granted by E T Foote the said  
Allen agrees to pay said E T Foote or representatives  
forty dollars within two months - Witness our hands  
this 17<sup>th</sup> day of October 1859

E. T. Foote

A. F. Allen

If I recollect correctly Judge Foster agreed to allow Mrs Dr S Foote wife  
Lama to be buried on her lot side by Dr S Foote & daughter for the same  
above mentioned term

A. F. A

Would be glad to have her remains interred beside her husband  
and daughter and without additional charge for ground. E. T. Foote



Agreement

E. T. Swartz  
with

A. T. Allen

relative to removing  
of one of Swartz's logs

~~the~~ ~~date~~ 1859.

Bur E. T. Swartz \$40

The within party solemn

bound me by lot 1860

June 1860

COPYRIGHT CHAUTAUQUA COUNTY HISTORICAL SOCIETY WESTFIELD, NY 2012

1860

Eliakim T. Foote

Jamustown Sept- 29. 1860

To Messrs Brown & Hill

Dr

Sept 29<sup>th</sup>

To twelve Posts & setting with iron bars for Cemetery lot  
fence at his lot in Lake View Cemetery in Jamustown  
or by two days work by Bull, paid by Foote -

\$42.00

2.50

\$39.50

Recd payment in full by cash of \$7 Foote  
September 1860

Brown & Hill

Jamestown

Meigs Brown & Hill  
Bill & receipt for  
Stone Posts & work at  
Cemetery lot in  
Jamestown Sep 1860

\$42<sup>00</sup>

COPYRIGHT CHAUTAUGUA COUNTY HISTORICAL SOCIETY WESTFIELD, NY 2012

... Issued Long 21<sup>st</sup> 1862

Hen & J Fess-

Enclosed please find the  
bill of Loring Lab, I paid. to  
my Father for Acknowledgments and  
sent the clerk to copy for to Reading  
to my Father about the full fee ~~to~~  
and I paid it. The firm of M Burnell  
consist of M Burnell, R Acklands & R P  
Main man - & the reason that I have got  
from M Burnell is that Burnell  
is sometimes back from home & then  
I get R Acklands to sign the copy  
name as they have <sup>the way in this kind of</sup> one of the notes

Let the bill stand. I only  
wanted of paying Father that you may  
know that I have used all the funds

I hope all is satisfactory in regard  
to the bill - please explain me to your  
family my wife & I are in this regard

Yours truly

A L Allen

Col A F Allen  
relative to my  
Cemetery lot died  
Jan'y 21, 1862

names of the firm  
of M Brunell & Co.  
are M Brunell R Brunell  
& R P Marvin

Aug 12th 1863

Judge Torb.

Sir - All now burried in  
the grounds on 5th St will be eventually  
removed to Mt View. Also many from  
other grounds. Indian Dufford has already  
been removed. Old Mr & Mrs Fish, & Phoenix at  
Palmetto Inn & his wife will be removed from  
Bakers Farm. I would especially mention  
among those now in the 5th St grounds - Lowrey -  
Hawkes - Rev. H Pratt - Rangan - Hawley - <sup>Forsyann</sup> Mrs  
Russell - Campbell - Mrs Harms (removed) -  
John Cowan - I could send a long  
list of disced. - My object in writing  
is this - In many cases no obituary  
notices have been written - & if they  
have, friends will not be inclined  
to print them up. If you choose to  
send one one or many obituary  
notices printed in the Messenger spoken  
of in the Circ. Letter - of old settlers  
or others - they shall be printed -  
Those you have already written are  
not in my possession, & I do not know  
over



I am now engaged in preparing the whole of Oliver Section West of your lot.

We have just received a set of books for the use of the Com. - Bound in Black Lustrous Morocco & black edges. The set cost over 60\$. They consist of

1st Lot Book - 16 x 21 inches. The paper in this book is Crow Stationed, & in it all lots & sections to be embraced. If you desire a whole page devoted to your lot & its Survey maps - the price here in Mass. will be about 3\$. In such cases - the scale used is Thomas Graham's in Dublin. Cases being sent to Mass. the price is added on the lot.

2. Record of Lots Printed like simple lines in the book for the Association & half for the Village portion of Com. etc.

3. Record of Interventions - In this all facts given in the Certificate of sale are recorded.

4. Ordinary notices.

5. A book for the use of the lot.

Wm. H. ...



COPYRIGHT CHAUTAUQUA COUNTY HISTORICAL SOCIETY WESTFIELD, NY 2012

*Amey Cook*

New York  
August 16th 1869

Judge Foster  
New York  
Dear Sir  
I have the honor to acknowledge the receipt of your letter of the 12th inst. with enclosure of a file for future reference. The full size of the paper bound, for our book of Ordinances, is 8 x 13 inches. I have not authorized any insertions that will be authorized by the County papers, with the exception of notices, with the view of the printing. The purpose to place in the book printed matter of this nature is indicated in our circular letter.

All information however we can gather, of the early settlers, & of all who have died in James town & vicinity, will be carefully preserved for future reference and use.

In no case do we object to length. If any person furnishes for our discussion, Ordinances, or historical matter, filling any number of pages of our books we shall insert it.

For example - the matter collecting  
relative to Smith's Program etc. will  
occupy many pages of our Vol 1  
of Outstanding Notices. If the matter  
suggested should fill a volume  
you only will should cheerfully fur-  
nish it. There is another subject  
of great interest in our  
Revolutionary Soldiers who were  
they - therefore they formed  
lot in our country was dedicated  
to them also one of 1812.  
that one of importance to  
I think the country of recovery  
would play the part of these re-  
covered the lot in direct cases  
and is estimated that the same  
movement would be done for  
periods of 1776 - 1812 - 1864  
if you with the facts might write an  
article for one of our bulletin papers  
upon this subject no of copies

And another subject - The  
removals beg, most respectfully,  
I am sorry the removals were  
considered necessary - but since  
they were so considered, and  
so many have been made. the  
sooner the job is completed the  
better. The difficulty is in getting  
our oldest & best citizens to set  
by example in this duty -

Hall - Bennett, Baker, Lowry,  
Solomon Jones. Shearman. Fletcher  
Rogus, La Borne &c &c - intend  
to move, but are not ready, & I see  
no signs of their getting ready.

In answer to your inquiry - Henry  
is opposite to the Cemetery has not  
been graded & in my opinion  
will not be until done at the  
expense of the Cemetery & individuals.  
W. A. Appleton

Pomestown New York

Sept 20 1863

Judge Foster

The enclosed letter, marked  
Not- was written & I was about sending  
it to the D. O. when yours 13th ultimo  
marked Confidential, was received.  
I then expected to reply immediately,  
but my time has been so fully occupied  
that I could not consistently attend  
to it until now.

It was not intended to trammel on  
your time, in forming out persons of  
whom Obnoxious notices might be written.  
As you had written some notices of our  
old inhabitants, I wrote, thinking it  
would please you to furnish notices  
of others, and send them to our  
Village papers for publication. I  
did not <sup>expect</sup> you would furnish notices of all  
the persons mentioned. I thought that  
among the persons mentioned you  
might be pleased to select a few  
whom you would be pleased to notice

I do not find it difficult to obtain  
information of the dead of our village.  
I have already collected a large mass  
of information respecting them, which  
I have laid up for future use.

I agree with you that fire proof  
depositories for valuable books, papers  
& records should be provided in all  
places, at least of the size of Hamletton.  
We much need a substantial tower  
& hall, with fire proof rooms, vaults &  
safes in which valuable records of  
all kinds can be deposited. As one  
after another our Town, Village, Cemetery  
Society, Corporate &c. volumes of records  
are filled up, we need some safe place  
of deposit, where neither dampness or  
dust or fire shall destroy them. The  
living acting mass care only for  
the present. The past is neglected to  
them. The Cemetery books of our day

may not be deemed of importance to  
some go ahead & successor of mine  
25 or 50 years hence. & therefore, in his  
possession, may be led to use them  
for kindling his fire or lighting his pipe.  
We do need fire proof depositories for our  
records - and in my opinion must have  
one if we would preserve our local history.

The hill side west of your lot is now  
fairly graded - I am now grading  
the forest south of your lot.

Have to day made out deed for lot  
to Lyman Crane - donated by the Village -  
Kent has paid the grading of the lot -  
The M & Church by subscription remove  
his deed - save the lot. In fact a man -  
must be -

I am about procuring a large photograph  
Album for the Cemetery - & am procuring photo-  
graphs of the dead to place there in. The  
Album is to be the property of the Cemetery -  
Can you furnish any photo graphs  
for it ?

W. H. H. H. H.

Pilotview to Lake View

The country is very fertile and well watered. The soil is rich and deep. The climate is temperate and healthy. The people are industrious and enterprising. The land is well cultivated and produces a large amount of grain and other crops. The scenery is beautiful and the air is pure. It is a good place for settlement and for raising stock.

The land is well watered by a number of streams and rivers. The water is pure and soft. There are many good farms and plantations. The people are very kind and hospitable. The land is well suited for raising stock and for growing grain. The climate is very healthy and the air is very pure. It is a good place for settlement and for raising stock.

The land is very fertile and well watered. The soil is rich and deep. The climate is temperate and healthy. The people are industrious and enterprising. The land is well cultivated and produces a large amount of grain and other crops. The scenery is beautiful and the air is pure. It is a good place for settlement and for raising stock.



Martha, daughter of Dea Daniel Curtis, of Granville N.Y. widow  
of Dea Samuel Fote, ~~and~~ formerly the wife of Luther Parker of  
Mount Harris N.Y. and mother of Mr Theda C Hedges, died May 25, 1861.  
A 80. A faithful wife, mother, and a devoted Christian.

Inscription  
Dea & Foots  
vins morum  
on Dr. Hodge  
Lakeview Can  
Sanctuary July 1

Sanctuary July 1  
Lakeview Can  
on Dr. Hodge  
vins morum  
Dea & Foots  
Inscription

Dea Samuel Foote the son of Obad born in Plymouth  
Ct. A pioneer to Sherburne NY 1797. In Waterboro 1825. Died at  
his son Obad H, <sup>100</sup> at Grand Rapids. Mich. Jan 28, 1848 AE 78.  
He was the 5<sup>th</sup> generation from Nathaniel Foote, who came from  
England to Watertown Mass 1630, <sup>100</sup> a resident proprietor of  
Wethersfield Ct 1635. 241.

Sibbil wife of Dea S Foote was the dau of Oliver Doolittle  
of Hinsdale NH. Died at Waterboro NY Mar 4 1832 AE 55.  
Descended from Abraham Doolittle an emigrant from England  
to New Haven Ct, 1640 (153)

Philena dau of S & S Foote born in Sherburne NY died at Waterboro  
July 26 1829 AE 23 (66) These all died in faith

Dracon Samuel Foote the son of Obed & grandson of  
~~Moyses born in Plymouth, Ct. <sup>1720</sup> ~~was the 5<sup>th</sup> generation from~~~~  
~~Nothaniel Foote who came from England to Waterbury Ms~~  
~~1630 & Wethersfield, Ct. 1635~~ Settled in Sherburne Ny 1797  
in Waterbury 1825 (99)

Died at Grand Rapids Mich. Jan. 25 1848  $\text{AE}$  78.  
~~Descended~~ <sup>Fifth generation</sup> from Nothaniel Foote who came from England  
~~in 1630~~ <sup>1630</sup> to Waterbury Ms & to Wethersfield Ct. 1635 of which  
he was a proprietor, 1635. <sup>100</sup> ~~mail~~ (238 letters)

Subscription  
for finishing the inside of  
the Swedish lecture room

Dea Samuel Foote the son of Obed, Grandson  
of Moses, born in Plymouth Ct. Was the 5<sup>th</sup> genera-  
tion from Nathaniel Foote from ~~England~~ who came  
<sup>from England</sup> to Watertown Ms 1630, to Westfield Ct. 1635.

settled in Sherburne Ny 1797 in ~~the~~ Waterboro Ny 1824.

Died at Grand Rapids. Ms Jan 25<sup>1848</sup> A 78

224

5  
1220

Abbie ~~Doolittle~~ the wife of Dea S Foote was the  
daughter of Oliver Doolittle of Hinsdale N.H.  
Her end was Ebenezer Doolittle a settler of Wallingford  
Conn 1658- She died at Waterboro Ny  
March 4 1832 A 55

The first ~~This the first stone or monument erected in this cemetery~~  
The first stone erected in this cemetery 34. Oct. 1859 <sup>45</sup>  
44

you will see at once how great a petition

Reflect for a moment how nearly uniformly they terminate with a - How would many of these names be changed by terminating <sup>them</sup> with an e instead of a - In how many of them would they be pronounced with one less syllable than now

names of schools to be added to Water & Clark

Just come to this <sup>than</sup> Walden County

many of them the sons of his early friends and associates he rejoiced at it <sup>much</sup> ~~some~~ as one would to his nephews rise in propriety & honor -

although residing in one of the <sup>most</sup> beautiful cities in the world & surrounded with <sup>his friends & enjoyed</sup> ~~many~~ <sup>enjoyed</sup> ~~privileges~~ <sup>privileges</sup> not here enjoyed yet he loved Chow <sup>but almost unparalelled</sup> ~~with~~ an unending love prompted by gratitude & thanked for more than 30 years - I never.

Doctor Samuel Foote M.D. <sup>date</sup> the son of Samuel  
born in Sherburne N.Y. Graduated College Physician  
and Surgeon 1821 Settled at Waterboro 1824  
Removed to James town 1844 and died May 7. 1856 A58

He was highly esteemed as a Physician and dis-  
tinguished as a Surgeon 214

Laura the wife of Doct. Dr. Foote and daughter of  
Elijah Holbrook born in <sup>in James town</sup> Sturbridge Ms Married 1822  
and died in Acadia La. Nov. 24<sup>th</sup> 1857 A63

Elizabeth daughter of Dr. Foote born in Waterboro M.  
Died at Cincinnati O. Dec. 5<sup>th</sup> 1851 A26

Eliel Todd Fote the son of Samuel born in  
Greenfield (now site) Mass. To Sherburne Ny 1797.  
To Jonestown Spring of 1845, To New Windsor Can fall 1845.

Anna The wife of ~~El~~<sup>and</sup> Fote ~~the~~ daughter of Ebenezer  
Cheney born in Dover Vt. Married 1817. Died  
July 7<sup>th</sup> 1840 A 40<sup>10</sup> - one of the founders of the  
M E Church of Jonestown. A devoted Minister.  
~~Died July 7 1840 A 40~~. Her end was <sup>happy</sup> peace.  
Her last words <sup>10</sup> all is peace All is well 318

Philena dau of Samuel Fote born in  
Sherburne Ny and died at Waterbury Ny 1829 A -

First Stone erected in this cemetery

Their children

Lydia died in Sherburne Ny Feb 3 1805 A 1.

Olive Doolittle - Plymouth Ny Feb 2 1822. 9m

Philena  
Chloe wife Smith Seymour died Oct 11 1840 A



For north side of the shaft

I propose the inscriptions of Deacon Samuel Foots  
and his wife, my beloved parents.

<sup>Deacon & Foots</sup> will commence high up and to be plainly  
read (after the monument is erected) the letters  
should be pretty large especially names -

Indeed, I desire all the lettering to be cut  
deep and so <sup>large that</sup> they can be easily read by one <sup>standing</sup>  
cut deep that they may be durable - cut plain  
that they may be easily read without spy glass  
or interpreter - I have seen some lettering on fire  
stones & by those that are called good workmen  
that need an interpreter and spy glass to read  
them - <sup>Some parts of lettering too big to be read at a little distance off</sup> I suppose there is a plenty of <sup>work</sup>  
on the north side of the shaft for <sup>both of</sup> the in-  
scriptions of my parents and in large plain  
legible letters and without crowding the letters  
or lines

on the base I propose (north side) to insert  
the names of four brothers and sisters already deceased  
The 5<sup>th</sup> Dr. Samuel Foots name will be by itself on  
the West side of the shaft - <sup>Five of my brothers and 4 of my sisters are deceased</sup> Six of my father's chil-  
dren including myself are now living.

It may become desirable to insert on the  
north side of the base <sup>the names of other brothers & sisters</sup> ~~others~~ after their deceased and  
by having one name & particulars in one line in  
the way I propose five more I think might be added.  
The base is so long that the space for names &c may  
be long and still occupy only one line

By properly arranging the lines on the base the spaces for names & dates may be long and save much lettering as a will answer for so as well as to cut <sup>the word</sup> died - A & over again on every line or name inserted

Col A F Allen has the proposed inscription for Dr Saml Foots, wife and daughter. I did not keep a copy, but I think I may have named the north side of the base instead the north side shaft - I think you & Col A will think best to put Dr S F, wife on the shaft, & his daughter Elizabeth on the upper part of the base leaving room below her inscription for other relations hereafter, if desirable the same as I do on the north side of the base -

The west side of the monument I intend for myself and family - East side facing Henry Street Mrs Anna Foots inscription to occupy the lower part of the East side of the shaft

I suppose the names places of death &c of my brother & sisters on the base may be <sup>so</sup> spaced and arranged that the words "died in" "N.Y." "A" need not be repeated in each case no more than on the paper I have written

Dea. Samuel Foote, son of Obed, of Brantford. Born  
in Plymouth Ct. A pioneer to Sherburne N.Y. 1797.  
Waterboro 1825. Jamestown 1833. Died at Obed H. Footes,  
Grand Rapids Mich. Jan. 28 1848 A. 78.

A faithful pillar in the Church nearly fifty years.

He was of the 5th generation from Nathaniel Foote,  
who came from England to Watertown Ms, 1630.

A resident proprietor of Wethersfield Ct 1635.

Sibbil wife of Dea. S. Foote, and dau. of Oliver Doo-  
little of Hinsdale N.H. Died at Waterboro, Mar 4-  
1832, A. 55. An affectionate wife, tender, faithful mother,  
kind neighbor, devoted Christian.

Descended from Abraham Doolittle, an emigrant  
from England to New Haven Ct, 1640

### Their Children

Lydia	died in Sherburne N.Y. Feb 3 1805 A. 1
Oliver Doolittle	" " Plymouth " " 2 1822 " 7 m
Philena	" " Waterboro " July 26 1829 " 23
Chloe, wife of S. Seymour,	" " Jamestown " Oct 11 1840 32

2 Copies note  
for inscriptions  
on Cemetery mon-  
ument at James  
town

COPYRIGHT CHAUTAUQUA COUNTY HISTORICAL SOCIETY WESTFIELD, NY 2012

"on the East side of the base"

Anna, the wife of E. J. Foote, and dau. of  
Ebenezer Cheney. Born in Dover Vt. Emigrated to  
Riantone 1812. Married in Jamestown 1817. Died  
July 7, 1840,  $\text{Æ}$  40.

She was a beloved wife, tender mother,  
a zealous Christian, one of the founders of the M. E. Ch.  
in Jamestown. Triumphant in death, her last words  
were "all is peace, all is well"

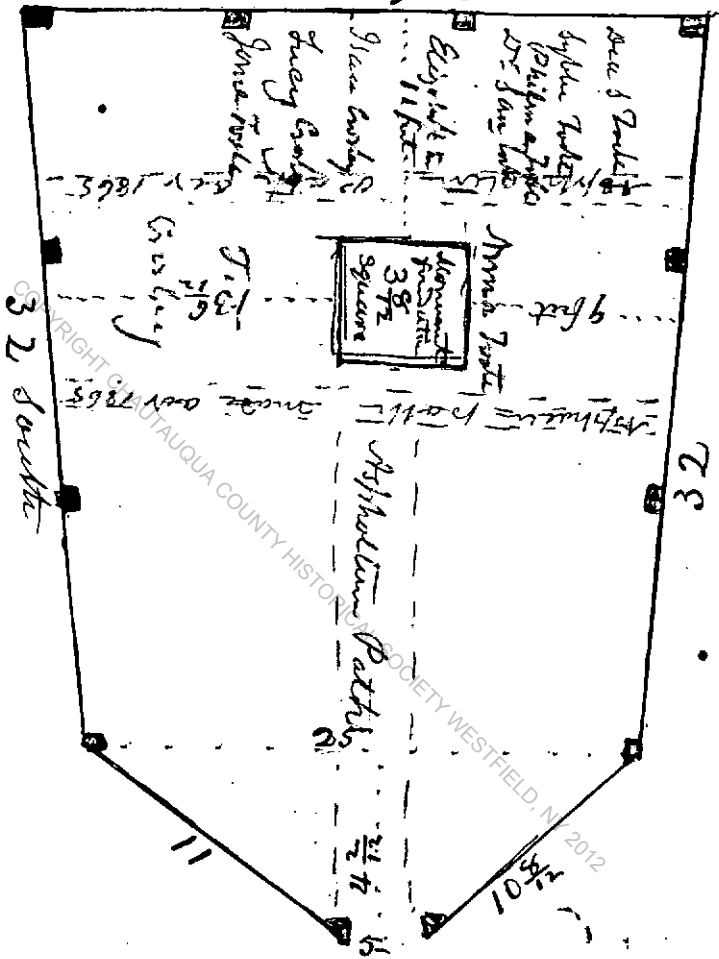
Copy  
Inscription for Mrs  
Foots Grace  
Jarristown  
Sent Dec 12 1859

Mrs Foots

COPYRIGHT CHAUTAUQUA COUNTY HISTORICAL SOCIETY WESTFIELD, NY 2012

West

29 1/2



Plan of S.T. Fort's cemetery lot, foundation of monument Johnston N.Y.  
 Foundation monument erected fall of 1859 monument 1860.  
 Fence Stone Posts 1 1/2 inches square in bars of Iron

Henry Street or Public Highway


Plan & dimensions  
of Jamestown Cemetery  
Lot of E. J. Foote

Plan of location of monument  
A 1860.


Gas tap paths made. O. A. A.  
9<sup>th</sup> 10 1865

COPYRIGHT CHAUTAUQUA COUNTY HISTORICAL SOCIETY WESTFIELD, NY 2012

*[Faint handwritten notes on the left margin, possibly including names and dates.]*







How many feet of ground in this lot?

Plan of E. J. Footes  
cemetery lot in  
Junestown NY

COPYRIGHT CHAUTAUQUA COUNTY HISTORICAL SOCIETY WESTFIELD, NY 2012

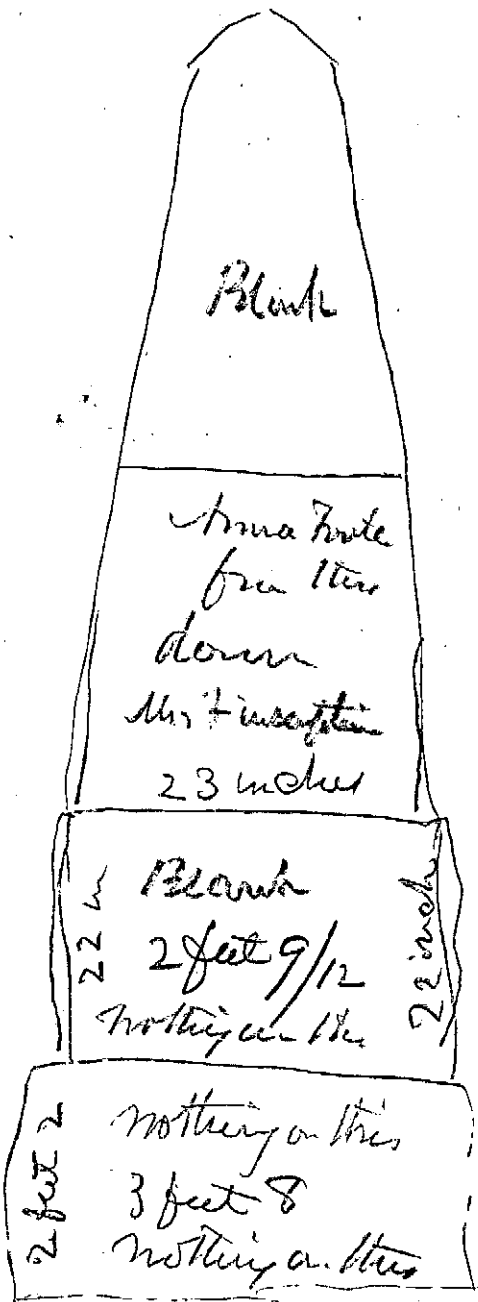
East side north

~~Arctostaphylos~~ ~~Agave~~ ~~mint~~

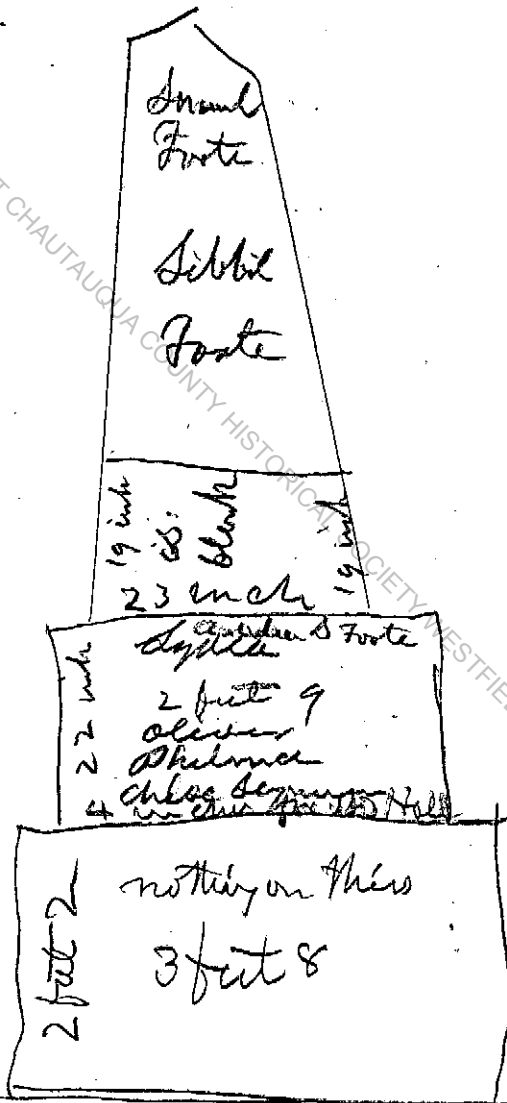
North side

~~E. J. Foote~~ ~~North~~ ~~Side~~

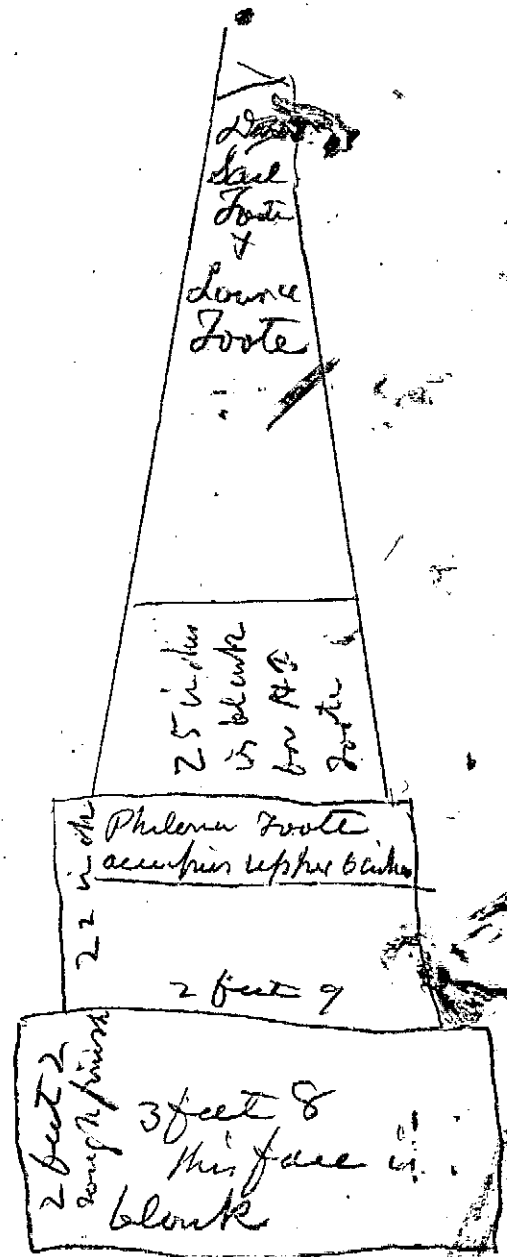
North side



COPYRIGHT CHAUTAUGUA COUNTY HISTORICAL SOCIETY WESTFIELD, N.Y. 2012



Bottom 4 inches in the top base is cut



The south side of  
the monument is  
entirely blank from  
top to bottom

The bottom base of all  
sides is left rough  
but ready for polishing

Jamveston Cemetery Monument  
How its sides are  
occupied by inscriptions

Inscribed Oct 1865