

Notes:

- 1. Coordinates are in terms of New Zealand Transverse Mercator 2000 (NZTM).
- 2. Where a boundary is shown along a river or road it follows the middle line of the river or legal road unless otherwise shown.
- 3. All seaward boundaries follow Mean Low Water Springs but cross the mouths of all rivers, streams, inlets and estuaries except where shown otherwise.

KAPITI COAST DISTRICT  
LG-043-2022-W-1

Cook Strait

PĀUATAHANUI  
GENERAL WARD  
LG-044-2022-W-3

UPPER HUTT CITY  
SO 35985

Mana Island


**PORIRUA CITY**

Te Awaraua-o-Porirua Harbour

ONEPOTO  
GENERAL WARD  
LG-044-2022-W-4

Lower-Hutt-City  
LG-046-2013-W-1

WELLINGTON CITY  
LG-047-2019-W-1



Land District: Wellington

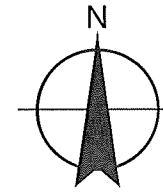
**PORIRUA CITY**

TERRITORIAL AUTHORITY: Porirua City

Compiled by Jacobs New Zealand Limited

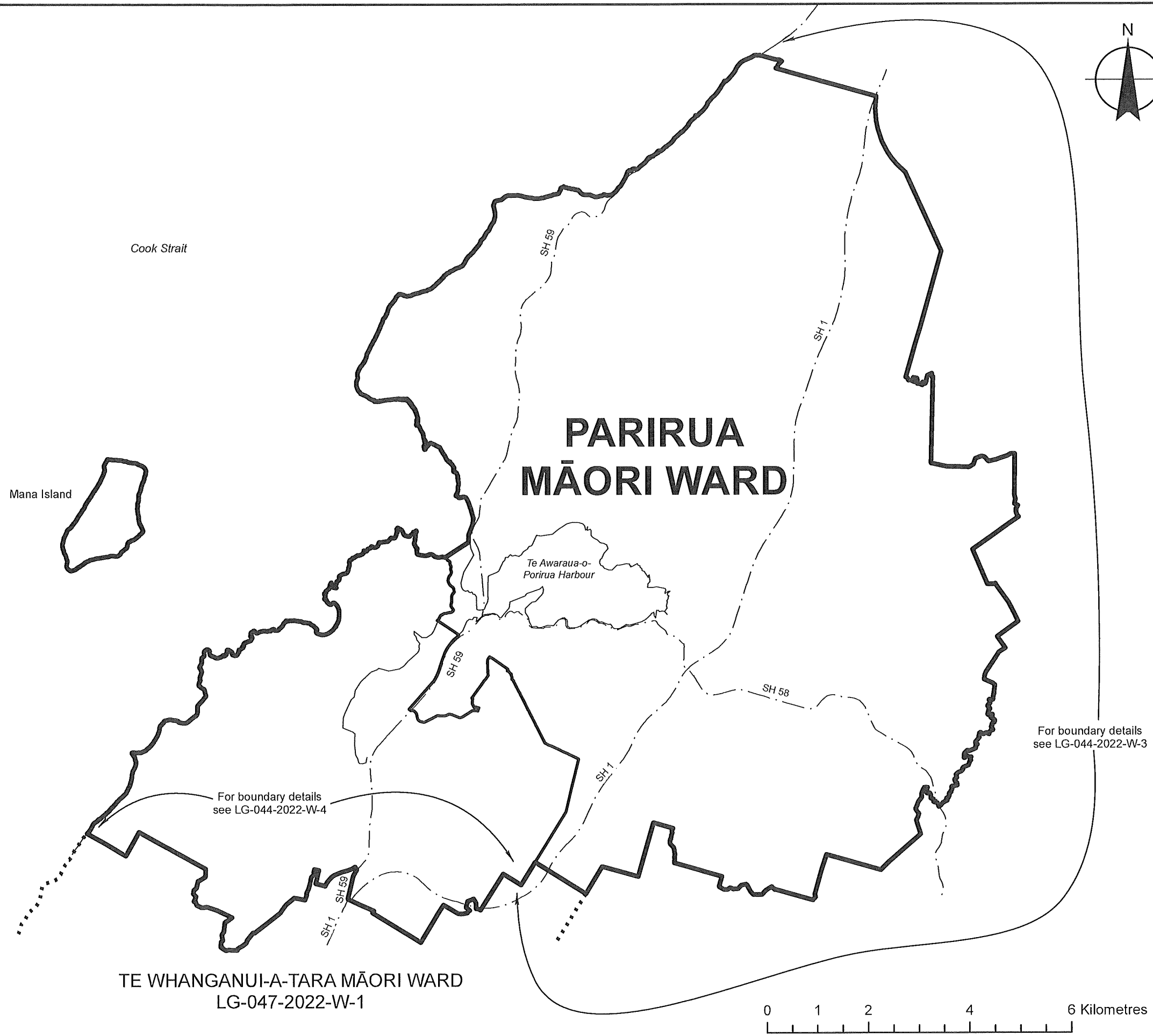
Scale 1:80,000 at A3 Date May 2022

**LG-044-2022-W-1**



Notes:

1. Coordinates are in terms of New Zealand Transverse Mercator 2000 (NZTM).
2. Where a boundary is shown along a river or road it follows the middle line of the river or legal road unless otherwise shown.
3. All seaward boundaries follow Mean Low Water Springs but cross the mouths of all rivers, streams, inlets and estuaries except where shown otherwise.



Land District: Wellington

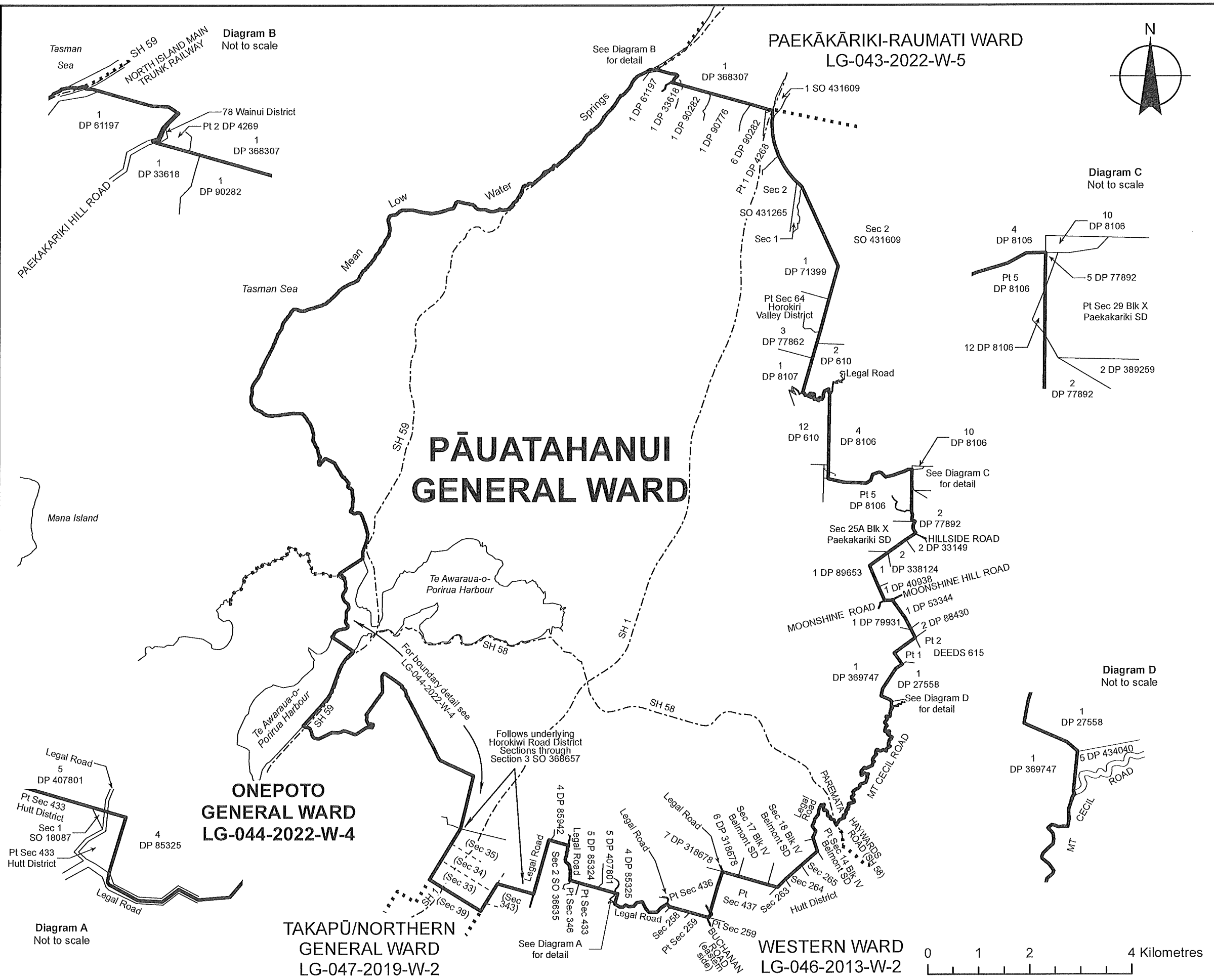
# PORIRUA CITY PARIRUA MĀORI WARD

TERRITORIAL AUTHORITY: Porirua City

Compiled by Jacobs New Zealand Limited

Scale 1:80,000 at A3 Date May 2022

**LG-044-2022-W-2**



Notes:

1. Coordinates are in terms of New Zealand Transverse Mercator 2000 (NZTM).
2. Where a boundary is shown along a river or road it follows the middle line of the river or legal road unless otherwise shown.
3. All seawad boundaries follow Mean Low Water Springs but cross the mouths of all rivers, streams, inlets and estuaries except where shown otherwise.

Land District: Wellington

# PORIRUA CITY

## PĀUATAHANUI GENERAL WARD

TERRITORIAL AUTHORITY: Porirua City

Compiled by Jacobs New Zealand Limited

Scale 1:75,000 at A3 Date May 2022

### LG-044-2022-W-3





**PORIRUA CITY**

I certify that the boundaries shown on the plans numbered:

- LG-044-2022-W-1
- LG-044-2022-W-2
- LG-044-2022-W-3
- LG-044-2022-W-4

are the same as the boundaries determined by the Local Government Commission on 6 April 2022 pursuant to section 19R of the Local Electoral Act 2001.

The plans listed above replace the following existing plans:


- LG-044-2012-W-1
- LG-044-2012-W-2
- LG-044-2012-W-3
- LG-044-2012-W-4

Certified by:

**Linda Canton**  
**Senior Adviser, Local Government Commission**  
linda.canton@dia.govt.nz




.....  
9 June 2022



I certify that the plan numbered LG-044-2022-W-1, LG-044-2022-W-2, LG-044-2022-W-3 & LG-044-2022-W-4 renders the boundaries capable of identification for the purposes of section 19Y(3)(b) of the Local Electoral Act 2001.

Certified by:  
Gary Regaldo  
Technical Advisor - Survey  
gregaldo@linz.govt.nz

Pursuant to a delegation from the Surveyor-General under Section 8 of the Cadastral Survey Act 2002.

Signature: 

Date of certification: 14/7/2022