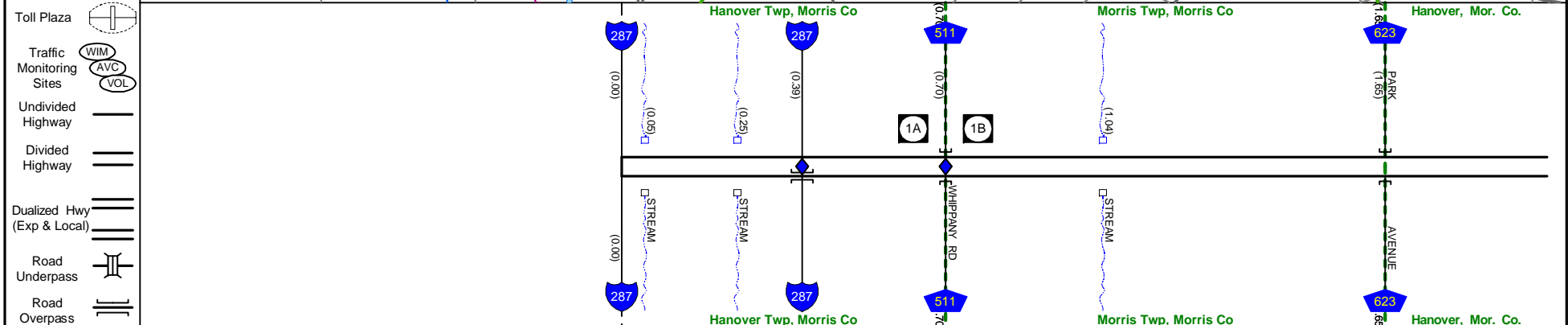


NJ 24 (West to East)

Mile Posts: 0.000 - 2.000



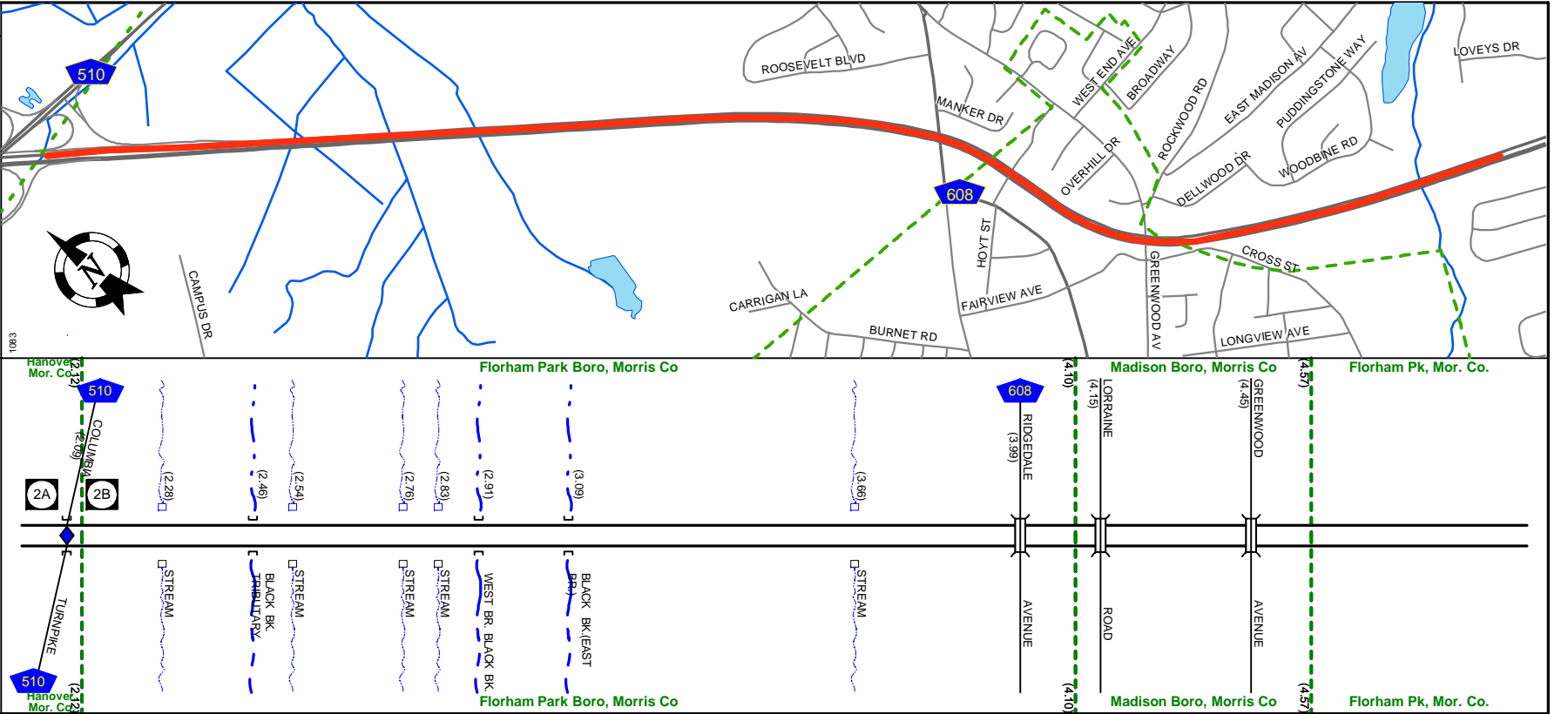
MILES	-1.0	-1.0	0.0	1.0	1.0	2.0	3.0	2.0
KILOMETERS			0.0	1.0	1.0	2.0	3.0	2.0
Street Name				NJ 24			Madison Avenue	
Jurisdiction							N.J.D.O.T.	
Functional Class							Urban Freeway/Expressway	
Federal Aid Sys							NHS	
Control Section							1422	
Speed Limit				NOT POSTED			65	
Number of Lanes			Begin NJ 24 MP=0.00	2		5		4
Divided	SB/WB Shou.			0			12	
	SB/WB Pav.			22		36		24
Undiv.	Med. Type						Curbed	
	Med. Width						VAR	
Undiv.	NB/EB Pav.			22			24	
	NB/EB Shou.			0			12	
Traffic Volume							78,642 (04)	
Traffic Sta. ID							1-4-301	
Structure No.				N/A	N/A	1421153	1421151	N/A
Contract No. & Date							1422164	
Enlarged Views								

SRI = 0000024__

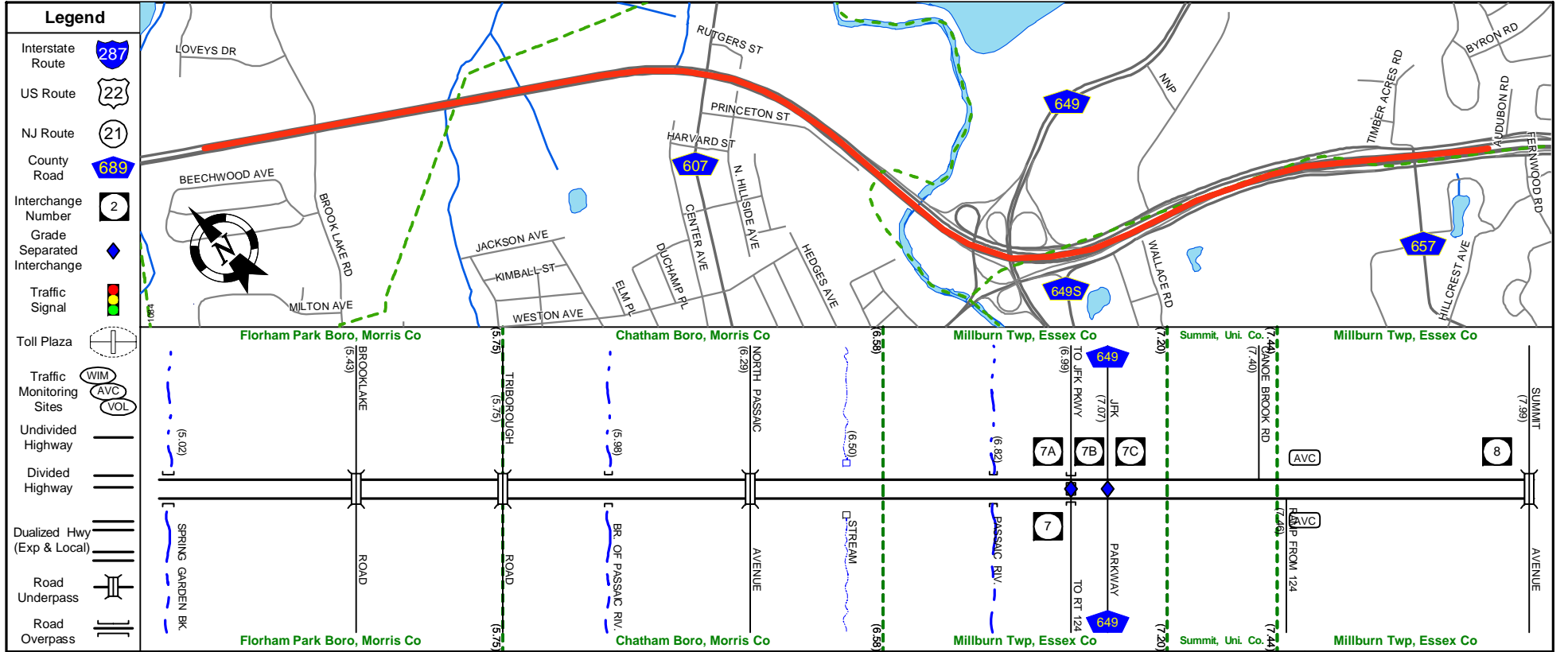
Date last inventoried: May 2003

Legend

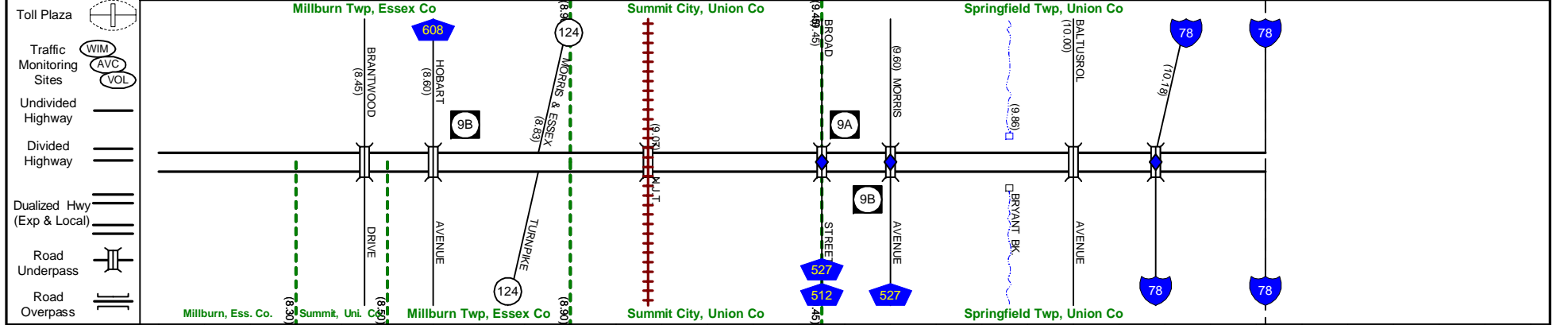
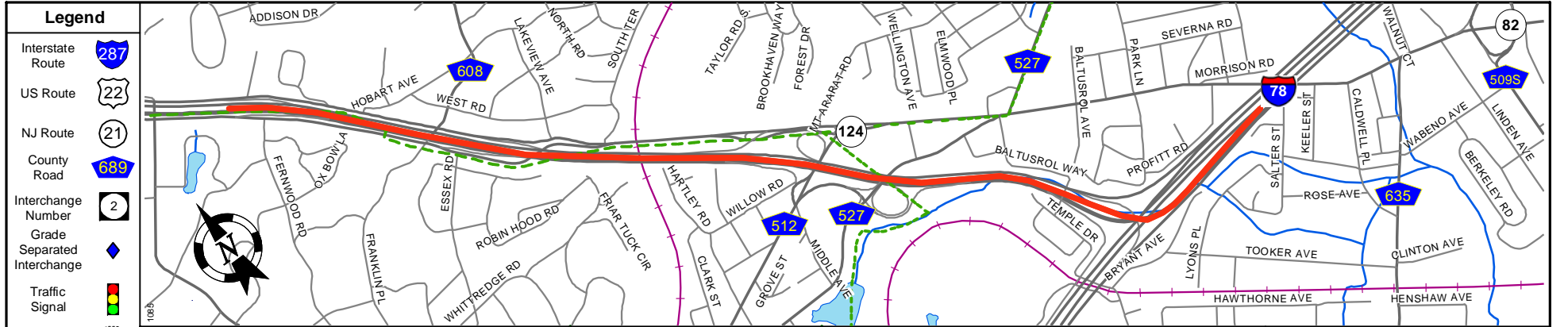
- Interstate Route
- US Route
- NJ Route
- County Road
- Interchange Number
- Grade Separated Interchange
- Traffic Signal
- Toll Plaza
- Traffic Monitoring Sites
- Undivided Highway
- Divided Highway
- Dualized Hwy (Exp & Local)
- Road Underpass
- Road Overpass



MILES	2.0	4.0	3.0	5.0	6.0	4.0	7.0	5.0	8.0				
KILOMETERS													
Street Name	Madison Avenue				Main Street								
Jurisdiction	N.J.D.O.T.												
Functional Class	Urban Freeway/Expressway												
Federal Aid Sys	NHS												
Control Section	1422												
Speed Limit	65												
Number of Lanes	4												
Divided	SB/WB Shou.	12											
	SB/WB Pav.	24											
	Med. Type	Curbed +	Unprotected										
Undiv.	Med. Width	VAR											
	NB/EB Pav.	24											
	NB/EB Shou.	12											
Traffic Volume													
Traffic Sta. ID													
Structure No.	1422165	1422163	1422152	N/A	N/A	N/A	1422153	1422154	N/A	1422157	1422158	1422155	
Contract No. & Date	N.J. 24 SEC. 9E, 10H (11/17/92) G.P.S.											N.J. 24 SEC. 10F, 11J (11/17/92) G.P.S.	
Enlarged Views													



MILES	5.0	9.0	6.0	10.0	11.0	7.0	12.0	8.0	
KILOMETERS									
Street Name	NJ 24								
Jurisdiction	N.J.D.O.T.								
Functional Class	Urban Freeway/Expressway								
Federal Aid Sys	NHS								
Control Section	1422					0733			
Speed Limit	65								
Number of Lanes	4					6			
Divided	SB/WB Shou.	24					36		
	SB/WB Pav.	24					36		
Undiv.	Med. Type	Unprotected							
	Med. Width	VAR							
Undiv.	NB/EB Pav.	24					36		
	NB/EB Shou.	24					36		
Traffic Volume	75,706 (04)		20,120 (96)		19,870 (96)		74,736 (04)		98,576 (03)
Traffic Sta. ID	3-4-319		6I2D125		6I2B125		3-9-751		3-1-023
Structure No.	1422156	1422159	1422160	1422161	1422162	N/A	0733156 0733155	0733163	
Contract No. & Date	N.J. 24 SEC. 10F, 11J (11/17/92) G.P.S.		N.J. 24 SEC. 11D (1974) OPEN (11/17/92) G.P.S.			N.J. 24 SEC. 11C, 12H (1974) G.P.S.			
Enlarged Views									



MILES	8.0	13.0	14.0	9.0	15.0	16.0	10.0	17.0	11.0	
KILOMETERS										
Street Name	NJ 24									
Jurisdiction	N.J.D.O.T.									
Functional Class	Urban Freeway/Expressway									
Federal Aid Sys	NHS									
Control Section	0733			2018						
Speed Limit	65			55						
Number of Lanes	6			5						
Divided	SB/WB Shou.	12			36					
	SB/WB Pav.	36			36					
	Med. Type	Unprotected			Curbed					
	Med. Width	VAR			VAR					
Undiv.	NB/EB Pav.	36			24					
	NB/EB Shou.	12			10					
Traffic Volume	98,576 (03)	97,293 (04)	92,440 (03)	100,474 (04)			95,414 (04)			
Traffic Sta. ID	3-1-023	3-4-310	3-9-748	3-9-065			3-9-750			
Structure No.	0733164		0733165	2018154	2018152		2018153	2010180,181		
Contract No. & Date	N.J. 24 SEC. 11C, 12H (1974) G.P.S.				N.J. 24 SEC. 12C (1974) G.P.S.					
Enlarged Views										

End NJ 24 MP=10.42