

STATE HIGHWAY ROUTES

SELECTED INFORMATION

1994 with 1995 Revisions

**STATE OF CALIFORNIA
BUSINESS AND TRANSPORTATION
AGENCY
DEAN R. DUNPHY, SECRETARY**

**DEPARTMENT OF TRANSPORTATION
JAMES W. VAN LOBEN SELS, DIRECTOR**

**DIVISION OF HIGHWAYS
OFFICE OF
HIGHWAY SYSTEM ENGINEERING**

APRIL 1994



DEPARTMENT OF TRANSPORTATION

DIVISION OF HIGHWAYS

1120 N STREET

SACRAMENTO, CA 95814

(916) 654-5156

TDD (916) 654-4014



April 15, 1994

STATE HIGHWAY ROUTES - SELECTED INFORMATION

The State Highway Routes - Selected Information publication, contains useful information on each state highway route in the system. It is intended to be used as a quick reference document rather than a substitute for other official records. It gives an overall picture of the route location, traffic volumes, associated names, passes and their elevations, and the year the route was added to the State Highway System and to the Freeway and Expressway System, where appropriate.

The Division of Highways, which maintains files on each of the routes, prepared this information initially to assist its staff with quicker access to this kind of information. Others who saw the publication told us that they could make use of it also. Therefore, additional copies were reproduced for districts and Headquarters' units who had need for this kind of information.

The publication includes only those routes that are described in statute by the Legislature. It does not include facilities that are not in statute, but maintained by the Department because they have not been relinquished to the local agencies yet. The route description shown for each route is intended to give the reader an impression of the overall route location, its intermediate break points, and not to repeat the legislative route description.

Finally, a word of caution, the date a route was added to the State Highway System may not necessarily be the date when the Department assumed maintenance of that facility.

The 1994 publication includes changes resulting from passage of the 1991 Intermodal Surface Transportation Efficiency Act (ISTEA). It is reprinted in its entirety in loose leaf form so that it can easily be placed in a three-ring binder. We plan to continually update the information and issue changes every two years to all holders on record. If additional copies are required, please call the Division of Highways at CALNET 464-3090. Also, if you find information you know to be inaccurate or incomplete, let us know.

A handwritten signature in cursive script that reads "Dean Alexander".

DEAN ALEXANDER, Chief
Office of Highway System
Engineering



STATE HIGHWAY ROUTES

SELECTED INFORMATION

REVISIONS

1995

**STATE OF CALIFORNIA
BUSINESS AND TRANSPORTATION
AGENCY**

DEAN R. DUNPHY, SECRETARY

**DEPARTMENT OF TRANSPORTATION
JAMES W. VAN LOBEN SELS, DIRECTOR**

**TRANSPORTATION SYSTEM INFORMATION PROGRAM
OFFICE OF
HIGHWAY SYSTEM ENGINEERING**

AUGUST 1995

ROUTE 1

TRAVERSABLE LENGTH: 656 mi UNCONST.: ADT 1993: 750-97,000

FUNC. CLASS (mi) : PA: 226 MA: 426 COL: 7 R.MIN COL/LOC:

FROM: Route 5 South of San Juan Capistrano (ORA County)

TO: Route 101 near Leggett (MEN County)

VIA: Long Beach, Los Angeles, Lompoc, Guadalupe, Grover City, San Luis Obispo, Morrow Bay, San Simeon, Monterey, Santa Cruz, San Francisco, Valley Ford, Fort Ross, Point Arena, Fort Bragg, Rockport and Leggett.

COMMENTS: Traverses the Pacific Coast via Districts 12, 7, 5, 4, and 1
Relocated to serve Vandenberg AFB in 1988
Unconstructed adopted portion is the Lompoc realignment-3 mi.

ROUTE BREAKS: El Rio-Rte 101 to N of Rte 33; 3 mi S of VEN/SB Co. Ln to Rte 101 in Las Cruces;
Rte 101 in Pismo Beach to San Luis Obispo; Rte 1 in SF to Rte 101 N of the Golden Gate Bridge

SIGNING DATA: Via Rte 101-Pismo Beach to San Luis Obispo
Via Rte 280-Daly City to John Daly OC
Via Rte 101-GG Bridge (N) to Marin City
Not signed-US 101 near Emma Woods State Park to Mobile Pier UC

ASSOC. NAMES: Pacific Coast Highway--San Juan Capistrano to El Rio
Cabrillo Highway--Las Cruces to San Francisco
Golden Gate Bridge Freeway--Lake Street (SF) to Rte 101
Shoreline Highway--San Francisco to Rockport
San Simeon Highway--San Luis Obispo to Monterey

F & E SYSTEM: 1959--LA/VEN Co. Line to El Rio; Las Cruces to Oceano; San Luis Obispo to San Simeon; Carmel to Santa Cruz; Higgins Purisma Rd to SF Co. Line;
MILES: 309 Rte 101 (MRN CO.) to Valley Ford; Rte 128 to Rte 101

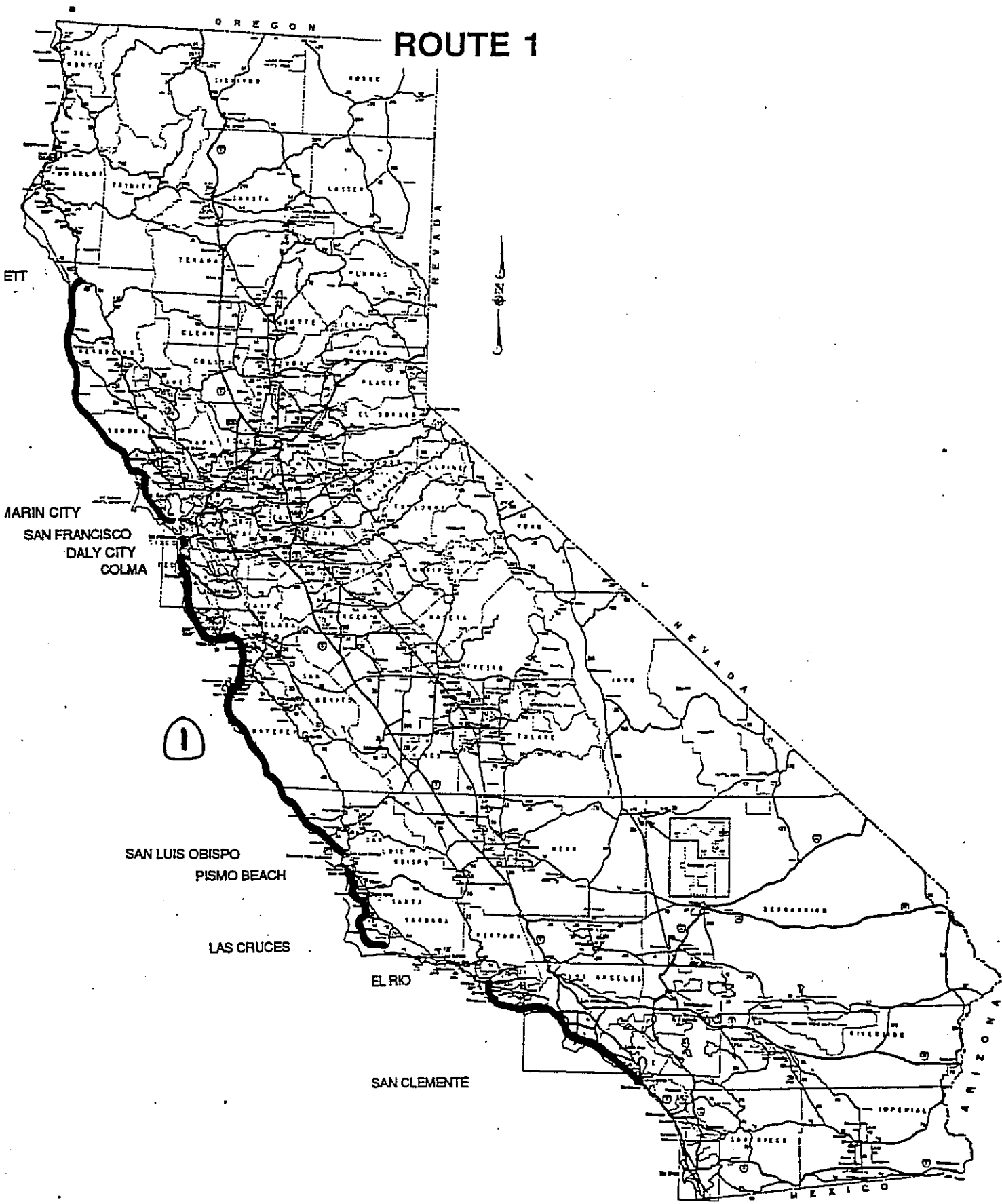
PREV. FED AID: FAI: FAP: 592 mi FAU: 57 mi FAS: 7 mi

YR ADDED TO SH SYSTEM: 1919-San Juan Capistrano to Oxnard-Former Rte 60
1925-Oxnard to El Rio-Former Rte 60;
1919-San Simeon to Carmel-Former Rte 56;
1931-San Luis Obispo to San Simeon-Former Rte 56;
1951-Rockport to Leggett-Former Rte 56;
1980-Ventura to Sea Cliff-Former Rte 2;
1934-Remainder of Route

MILES:

RURAL 454
SM. URBAN 19
URBANIZED 183

ROUTE 1



ROUTE 2

TRAVERSABLE LENGTH: 87 mi **UNCONST.:** **ADT 1992:** 310-130,000
FUNC. CLASS (mi) : PA: 28 MA: 59 COL: R.MIN COL/LOC:
FROM: Junction Rte 1/10 in Santa Monica (LA Co.)
TO: Route 138 near Wrightwood in SW SBD County
VIA: Hollywood, Glendale, La Canada, Big Pines, Wrightwood

COMMENTS: Traverses LA County in District 7 and a portion of SBD County in District 8 over Blue Ridge Summit (Elev 7386) and Cloud Burst Summit (Elev 7018)

ROUTE BREAKS: Route 101 in LA County

SIGNING DATA:

ASSOC. NAMES: Glendale Freeway, Angeles Crest Highway, Frank Lanterman Freeway, Alessandro Freeway

F & E SYSTEM: 1959--Glendale Blvd to Rte 210
MILES: 9

PREV. FED AID: **FAI:** **FAP:** 72 mi **FAU:** 15 mi **FAS:**
YR ADDED TO SH SYSTEM: 1933-Santa Monica to Rte 5-Former Rte 162;
 1919-Rte 5 to Rte 138-Former Rte 61;

MILES:
RURAL 59
SM. URBAN 0
URBANIZED 28



ROUTE 3

TRAVERSABLE LENGTH: 146 **UNCONST.:** **ADT 1992:** 140-12,500
FUNC. CLASS (mi) : PA: 4 MA: 138 COL: 4 **R.MIN COL/LOC:** 0.7
FROM: Route 36 South of Peanut (TRI Co.)
TO: Montague (SIS Co.)
VIA: Hayfork, Douglas City, Etna, Fort Jones, Main Street in Yreka, and Montague

COMMENTS: Traverses portions of TRI and SIS Counties in District 2 over Hayfork Summit (Elev 3660). Sharp curves and steep grades over Scott Mtn. (Elev. 5025) south of Etna restricts passage of large trucks.

ROUTE BREAKS: At Rte 299 in TRI County

SIGNING DATA: Coincident with Rte 299

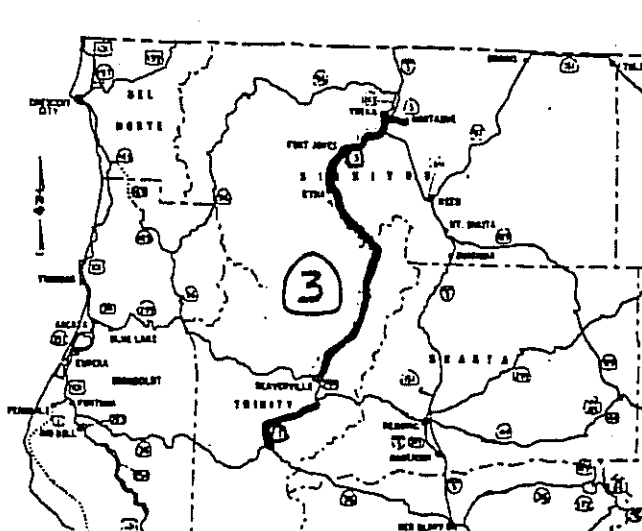
ASSOC. NAMES:

F & E SYSTEM: 1959--Weaverville to Yreka
MILES: 104

PREV. FED AID: **FAI:** **FAP:** 140 mi **FAU:** 2 mi **FAS:** 4 mi

YR ADDED TO SH SYSTEM:
 1933--Peanut to Douglas City-Former Rte 35
 1933--Etna to Montague-Former Rte 82
 1959--Weaverville to Etna-Former Rte 82

MILES:
RURAL 140
SM. URBAN 6
URBANIZED 0



ROUTE 4

TRAVERSABLE LENGTH: 192 mi UNCONST.: ADT 1993: 240-91,000
FUNC. CLASS (mi) : PA: 41 MA: 151 COL: R.MIN COL/LOC:

FROM: Route 80 in Hercules (CC Co.)

TO: Route 89 near Markleeville (ALP Co.)

VIA: Pittsburg, Antioch, Brentwood, Stockton, Farmington, Copperopolis, Altaville,
Angels Camp, Murphys, Calaveras Big Trees, Dornington, Bear Valley

COMMENTS: Traverses CC County in District 4 and SJ, STA, CAL and ALP in District 10.

ROUTE BREAKS:

SIGNING DATA: Coincident with Rte 89 to Rte 88 at Woodfords.

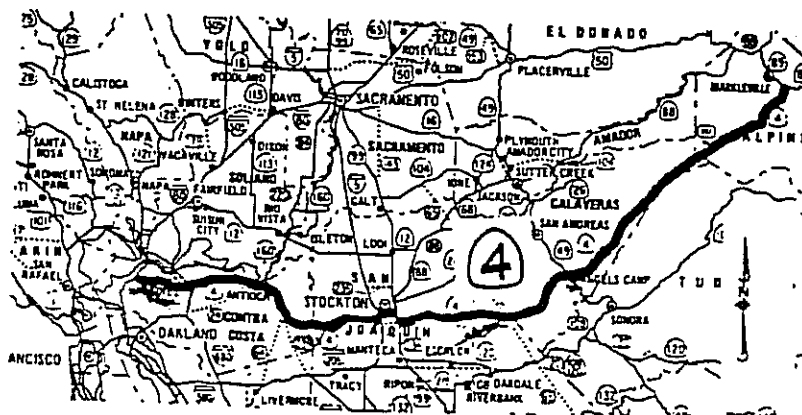
ASSOC. NAMES: Alpine Highway - Calavaras Big Trees to Rte 89
Ebbets Pass Highway
Big Trees Highway
Ort J. Loftus Freeway - Route 5 to Route 99

F & E SYSTEM: 1959-Rte 80 to Rte 65 (Future)
MILES: 94

PREV. FED AID: FAI: FAP: 184 mi FAU: 6 mi FAS:

YR ADDED TO SH SYSTEM: 1933--Rte 80 to Martinez-Former Rte 106
1931--Martinez to Altaville-Former Rte 75
1909--Angels Camp to Rte 89-Former Rte 24

MILES:
RURAL 147
SM. URBAN 0
URBANIZED 45



ROUTE 5

TRAVERSABLE LENGTH: 796 mi UNCONST.: ADT 1992: 11,600-299,000
FUNC. CLASS (mi) : PA: 796 MA: COL: R.MIN COL/LOC:
FROM: The International Boundary near Tijuana (SD Co.)
TO: The Oregon State Line (SIS Co.)
VIA: San Diego, Los Angeles, Stockton, Sacramento, Redding, Yreka

COMMENTS: Traverses Districts 11, 12, 7, 6, 10, 3 and 2 over Tejon Pass (Elev 4183) in LA County and Black Butte Summit (Elev 3899) in SIS County
I-route approved 8/7/47 via Rte 99; Westside Freeway Reloc 5/57

ROUTE
BREAKS:

SIGNING
DATA:

ASSOC. NAMES: Montgomery Freeway, San Diego Freeway, Santa Ana Freeway, Golden State Freeway, Grand Army of the Republic
Designated "Blue Star Memorial Highway" in entirety
El Camino Real, West Side Freeway
Ridge Route, Carlton E. Forbes Freeway

F & E SYSTEM:
MILES: 796

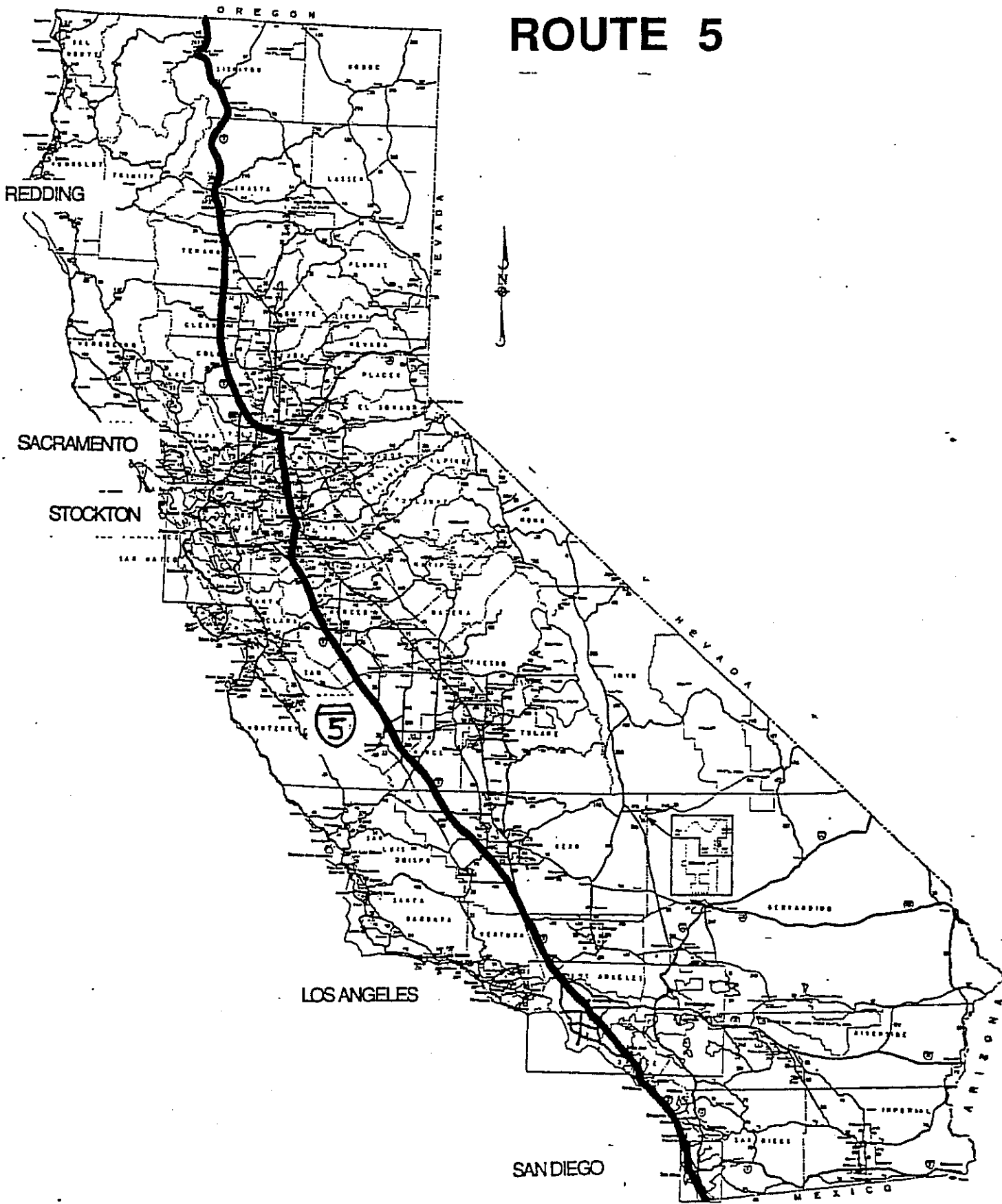
PREV. FED AID: FAI: 796 mi FAP: FAU: FAS:

YR ADDED TO SH SYSTEM:
1909--Mexico Border to Santa Ana--Former Rte 2
1909--Woodland to Red Bluff--Former Rte 7
1909--Red Bluff to Oregon SL--Former Rte 3
1933--Santa Ana to Central LA--Former Rte 174
1909--Central LA to Wheeler Ridge--Former Rte 4
1957--Wheeler Ridge to Woodland--Former Rte 238

MILES:

RURAL 560
SM. URBAN 26
URBANIZED 210

ROUTE 5





ROUTE 6

TRAVERSABLE LENGTH: 41 mi UNCONST.: ADT 1992: 800-3,100
FUNC. CLASS (mi) : PA: MA: 41 COL: R.MIN COL/LOC:
FROM: Route 395 near Bishop (INY Co.)
TO: Nevada State Line (MNO Co.)
VIA: Chalfant and Benton

COMMENTS: Traverses portions of INY and MNO Counties in District 9

ROUTE BREAKS:

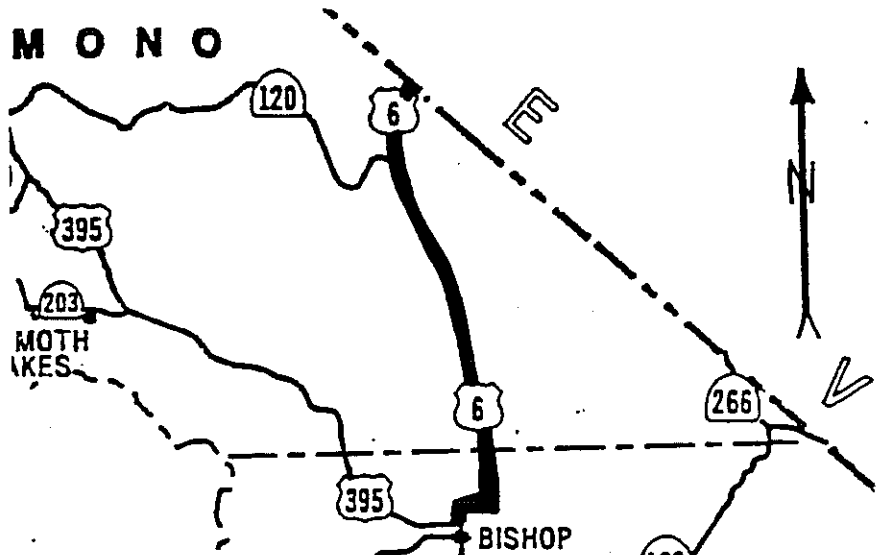
SIGNING DATA: US 6

ASSOC. NAMES: Portion of "Grand Army of the Republic Highway"

F & E SYSTEM: 1959--In entirety
MILES: 41

PREV. FED AID: FAI: FAP: 41 mi FAU: FAS:
YR ADDED TO SH SYSTEM: 1931--Portion of Former Rte 76

MILES:
RURAL 41
SM. URBAN 0
URBANIZED 0



ROUTE 7

TRAVERSABLE LENGTH: 0 mi UNCONST.: 7 mi ADT 1993:

FUNC. CLASS (mi) : PA: 7 MA: COL: R.MIN COL/LOC:

FROM: Northern Border of Federal Port of Entry near Calexico (IMP Co.)

TO: Route 8 near El Centro (IMP Co.)

VIA:

COMMENTS: To accomodate a future border crossing station approx. 7 mi east of Calexico.
Route location not determined.

ROUTE
BREAKS:

SIGNING
DATA:

ASSOC.
NAMES:

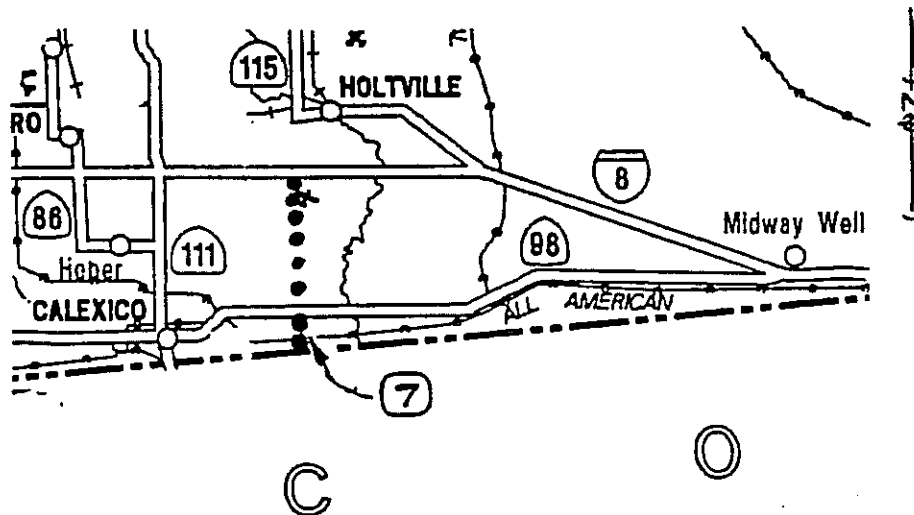
F & E
SYSTEM:
MILES:

PREV. FED AID: FAI: FAP: FAU: FAS:

YR ADDED 1990-As Rte 7 in entirety

TO SH
SYSTEM:

MILES:
RURAL 7
SM. URBAN 0
URBANIZED 0



ROUTE 8

TRAVERSABLE LENGTH: 172 mi **UNCONST.:** 0.4 **ADT 1992:** 6,200-258,000
FUNC. CLASS (mi) : PA: 172 MA: COL: R.MIN COL/LOC:
FROM: Sunset Cliffs Blvd (SD Co.)
TO: Arizona State Line near Yuma, AZ (IMP Co.)
VIA: La Mesa, El Cajon, Pine Valley, Ocotillo, Coyote Wells, El Centro, Winterhaven

COMMENTS: Traverses SD and IMP Counties in District 11
 I-Route approved 8/7/47; Adjustment East of SD-8/65.
 Unconstructed portion is from Sunset Cliff Dr. to 0.4 mi east in San Diego.

**ROUTE
 BREAKS:**

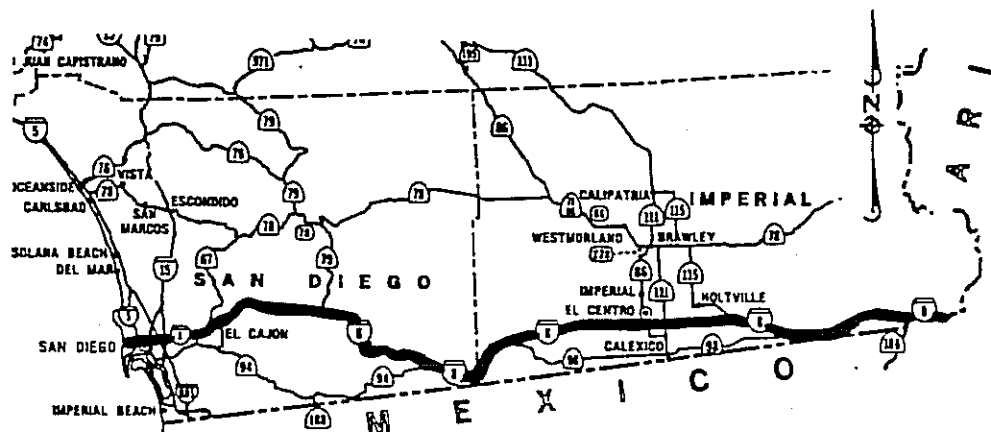
**SIGNING
 DATA:**

ASSOC. NAMES: Ocean Beach Freeway--Sunset Cliffs Blvd to Rte 15
 Border Friendship Route--In entirety
 "Blue Star Memorial Highway"--In entirety

F & E SYSTEM: 1959--In entirety
MILES: 172

PREV. FED AID: **FAI:** 170 mi **FAP:** **FAU:** 2 mi **FAS:**
YR ADDED TO SH SYSTEM: 1959--Sunset Cliffs Blvd to Rte 5-Former Rte 286
 1909--San Diego to El Centro-Former Rte 12
 1915--El Centro to AZ State Line-Former Rte 27

MILES:
 RURAL 136
 SM. URBAN 9
 URBANIZED 27



ROUTE 9

TRAVERSABLE LENGTH: 39 mi UNCONST.: ADT 1993: 3,200-34,500

FUNC. CLASS (mi) : PA:4 MA:16 COL:19 R.MIN COL/LOC:

FROM: Route 1 near Santa Cruz (SCR Co.)

TO: Route 17 near Los Gatos (SCL Co.)

VIA: Brookside, Bolder Creek, Ben Lomond, Saratoga, Monte Sereno

COMMENTS: Traverses SCR and SCL Counties in District 4

ROUTE
BREAKS:

SIGNING
DATA:

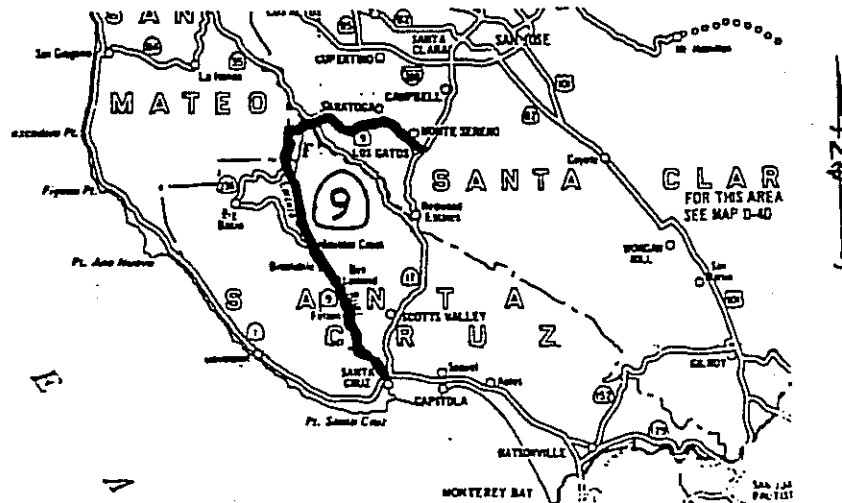
ASSOC.
NAMES:

F & E No
SYSTEM:
MILES:

PREV. FED AID: FAI: FAP: FAU: 20 mi FAS: 19 mi

YR ADDED 1933--Santa Cruz to Rte 236-Former Rte 116
TO SH 1913--Rte 236 to Los Gatos-Former Rte 42
SYSTEM:

MILES:
RURAL 18
SM. URBAN 0
URBANIZED 21



ROUTE 10

TRAVERSABLE LENGTH: 243 mi **UNCONST.:** **ADT 1993:** 6,700-363,000
FUNC. CLASS (mi) : PA: 243 MA: COL: **R.MIN COL/LOC:**

FROM: Route 1 in Santa Monica (LA Co.)
TO: Arizona State Line near Blythe (RIV Co.)

VIA: Los Angeles, San Bernardino, Beaumont, Banning, Indio, over San Gorgonio Pass (Elev 2626) and Chiriaco Summit (Elev 1710)

COMMENTS: Traverses LA County in District 7 and RIV County in District 8.
 I-Route approved 8/7/47, I-5 to AZ State Line; Santa Monica to I-5, 9/15/55

ROUTE BREAKS:

SIGNING DATA:

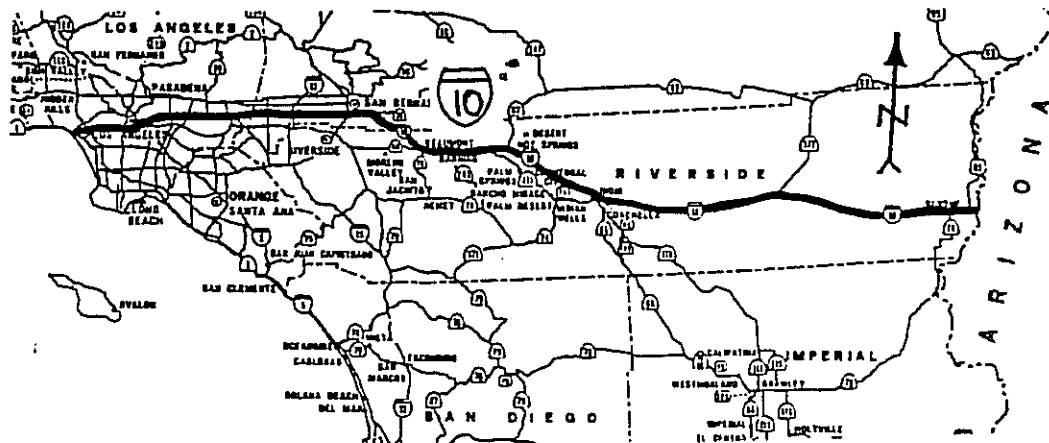
ASSOC. NAMES: Santa Monica Freeway, San Bernardino Freeway, Christopher Columbus Highway, Hassayamph Trail, Sunkist Trail, Ramona Freeway, Veterans Memorial Freeway

F & E SYSTEM: 1959--In entirety
MILES: 243

PREV. FED AID: **FAI:** 241 mi **FAP:** **FAU:** 1 mi **FAS:**

YR ADDED TO SH SYSTEM:
 1933--Rte 1 to Rte 5--Former Rte 173
 1931--Rte 5 to San Bernardino--Former Rte 26
 1915--San Bernardino to Indio--Former Rte 26
 1931--Indio to Shavers Summit--Former Rte 64
 1919--Shavers Summit to AZ SL--Former Rte 64

MILES:
RURAL 134
SM. URBAN 14
URBANIZED 94



ROUTE 11

TRAVERSABLE LENGTH: UNCONST.: 4 mi ADT 1993:

FUNC. CLASS (mi) : PA: MA: COL: R.MIN COL/LOC:

FROM: Northern Border of Federal Port of Entry east of Otay Mesa (SD Co.)

TO: Near Route 125 and 905 Junction (SD Co.)

VIA:

COMMENTS: To accomodate a future border crossing station approximately 3 miles east of Otay Mesa, east of San Diego. Route location not determined.

ROUTE
BREAKS:

SIGNING
DATA:

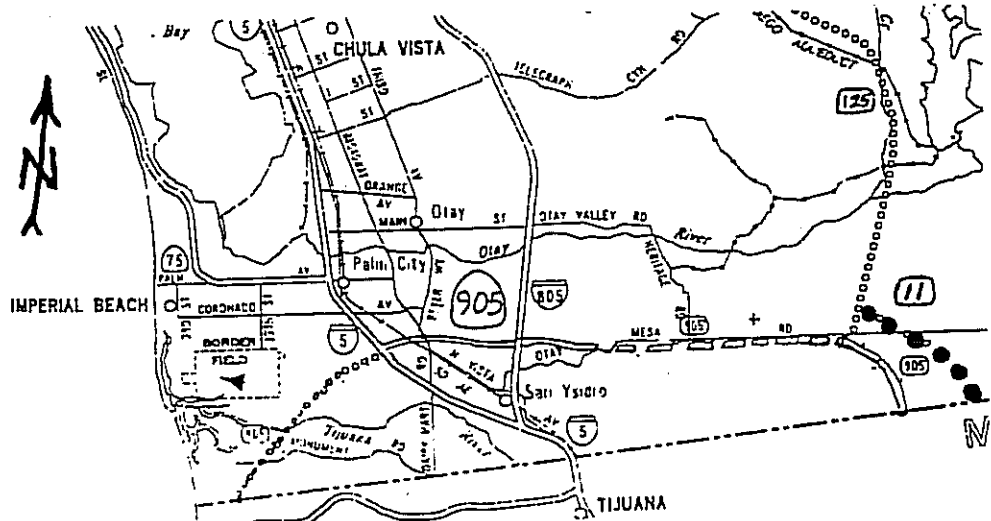
ASSOC.
NAMES:

F & E
SYSTEM:
MILES:

PREV. FED AID: FAI: FAP: FAU: FAS:

YR ADDED TO SH SYSTEM: 1994 - As Route 11 in entirety

MILES:
RURAL 4
SM. URBAN 0
URBANIZED 0



ROUTE 12

TRAVERSABLE LENGTH: 116 mi **UNCONST.:** 9 mi **ADT 1992:** 5,300-55,000
FUNC. CLASS (mi) : PA: 75 MA: 41 COL: R.MIN COL/LOC:
FROM: Rte 1 near Valley Ford (SON Co.)
TO: Rte 49 near San Andreas (CAL Co.)
VIA: Sebastopol, Santa Rosa, Napa, Cordelia, Fairfield, Lodi, Lockeford, Clements, Wallace, Valley Springs, San Andreas

COMMENTS: Traverses SON, NAP, SOL Counties in District 4 and SOL, SJ, and CAL Counties in District 10.
 Unconstructed portion is from Rte 1 to Rte 116 in Sebastopol.

ROUTE BREAKS: Rte 121, Rte 80, Rte 99, and Rte 88

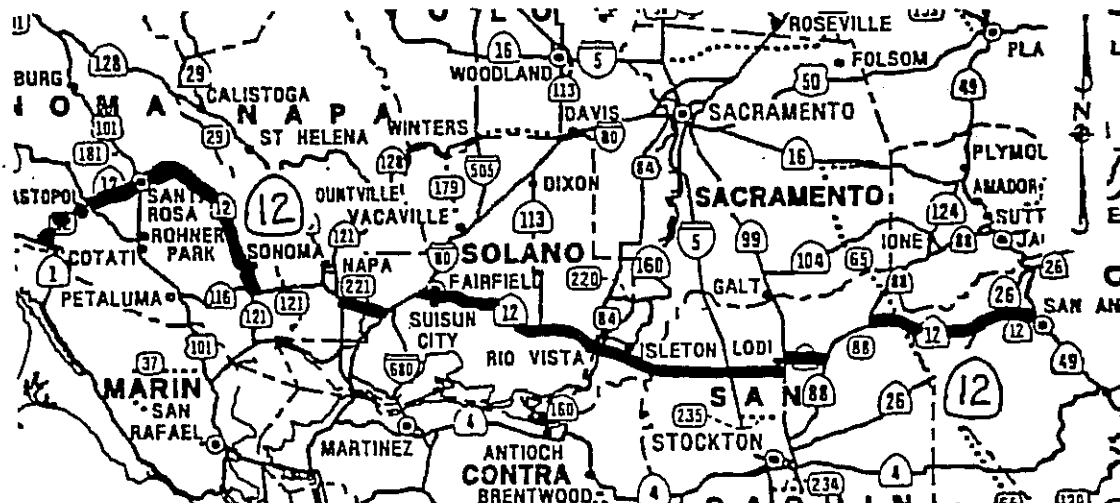
SIGNING DATA: Via Rte 121, Rte 80, Rte 99 and Rte 88

ASSOC. NAMES: Luther Burbank Memorial Highway--Sebastopol to Santa Rosa

F & E SYSTEM: 1959--In entirety
 1969--Deleted portion from Melita Rd to Rte 29 (20 mi)
MILES: 104

PREV. FED AID:	FAI:	FAP: 116 mi	FAU:	FAS:
YR ADDED	1959--Rte 1 to Rte 116		1909--Rte 121 to Rte 80	
TO SH	1933--Rte 116 to Rte 101		1919--Rte 80 to Rte 99	
SYSTEM:	1919--Rte 101 to Rte 121		1909--Rte 99 to Rte 49	

MILES:
 RURAL 94
 SM. URBAN 6
 URBANIZED 25



ROUTE 13

TRAVERSABLE LENGTH: 10 mi UNCONST.: 4 mi ADT 1992: 20,800-58,000
FUNC. CLASS (mi) : PA: 10 MA: COL: R.MIN COL/LOC:
FROM: Rte 61 near Oakland International Airport (ALA Co.)
TO: Rte 61 near Emeryville (ALA Co.)
VIA: East Oakland, vicinity of Lake Temescal, South Berkeley

COMMENTS: In ALA County in District 4.
Unconstructed portion is from future Rte 61 to Rte 580 in Berkeley.

ROUTE
BREAKS:

SIGNING
DATA:

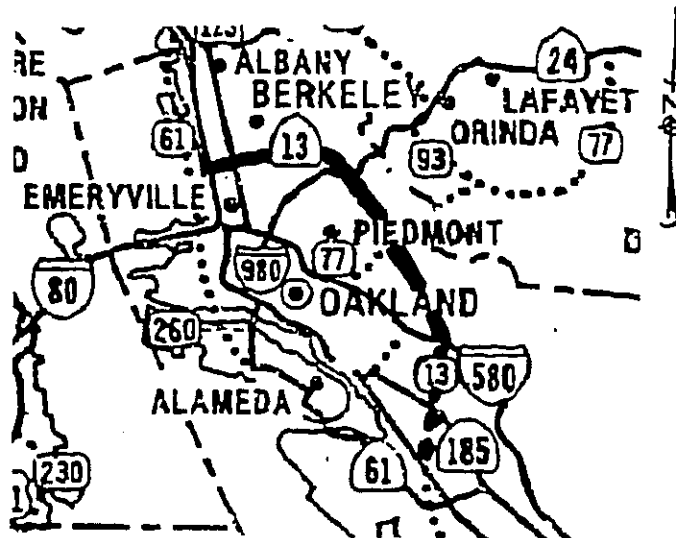
ASSOC. Warren Freeway
NAMES:

F & E 1959--In entirety
SYSTEM: 1981--Deleted portion from Rte 24 to Rte 80
MILES: 10

PREV. FED AID: FAI: FAP: FAU: 10 mi FAS:

YR ADDED 1959--Airport to Rte 580--Former Rte 258
TO SH 1947--Rte 580 to Rte 24--Former Rte 227
SYSTEM: 1935--Rte 24 to Rte 80--Former Rte 206
1959--Rte 80 to Rte 6--Former Rte 206

MILES:
RURAL 0
SM. URBAN 0
URBANIZED 14



ROUTE 14

TRAVERSABLE LENGTH: 117 mi UNCONST.: 22 mi ADT 1993: 3,200-127,000
 FUNC. CLASS (mi) : PA: 117 MA: COL: R.MIN COL/LOC:

FROM: Rte 1 NW of Santa Monica (LA Co.)

TO: Rte 395 N of Freeman (KER Co.)

VIA: Pacific Palisades, Reseda, Granada Hills, Solemint, Palmdale, Lancaster, Rosamond, Mojave and Freeman

COMMENTS: Traverses LA County in District 7 and KER County in District 9.
 Unconstructed portion is from Rte 1 to Rte 5.

ROUTE BREAKS: Rte 58 in Mojave

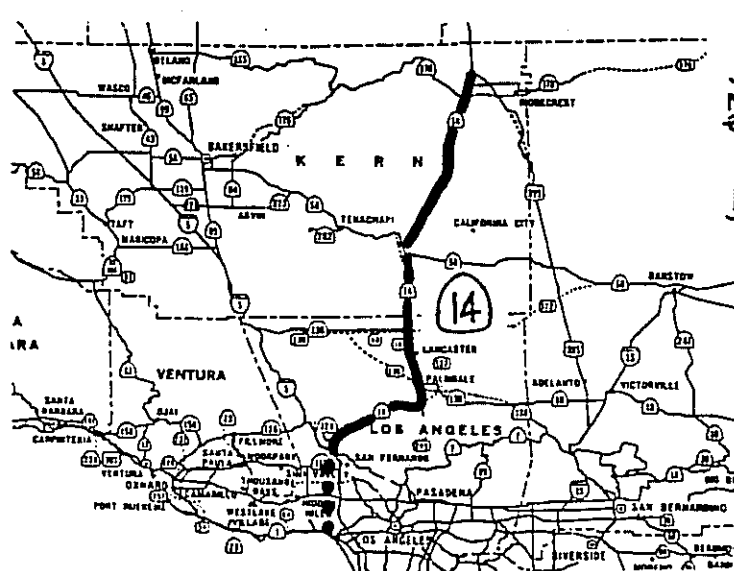
SIGNING DATA: Via Rte 58 in Mojave

ASSOC. NAMES: Antelope Valley Freeway--Rte 5 to Lancaster
 Grand Army of the Republic

F & E SYSTEM: 1959--In entirety
 MILES: 138

PREV. FED AID: FAI: FAP: 116 mi FAU: FAS:
 YR ADDED TO SH SYSTEM: 1959--Rte 1 to Rte 5-Former Rte 290
 1911--Rte 5 to Rte 395-Former Rte 23

MILES:
 RURAL 86
 SM. URBAN 6
 URBANIZED 46



ROUTE 15

TRAVERSABLE LENGTH: 294 mi UNCONST.: ADT 1993: 8,500-227,000
FUNC. CLASS (mi) : PA: 294 MA: COL: R.MIN. COL/LOC:
FROM: Rte 5 in San Diego (SD Co.)
TO: Nevada State Line near Stateline, Nevada (SBD Co.)
VIA: Escondido, Temecula, Corona, Norco, Cajon, Victorville, Barstow, Baker

COMMENTS: Traverses SD County in District 11 and SBD County in District 8.
I-Route approved 8/7/47; Corona/Norco adjustment--2/72;
Lake Elsinore correction 7/78
Portion from Rte 5 to Rte 8 in San Diego is non-chargeable Interstate 139(b)-6 mi

ROUTE
BREAKS:

SIGNING
DATA:

ASSOC. Escondido Freeway, Barstow-Jean Highway, Temecula Valley Freeway, Arrowhead
NAMES: Trail, Mojave Freeway, Wabash Freeway, Barstow Freeway, Corona Freeway,
Ontario Freeway

F & E 1959--In entirety
SYSTEM:
MILES: 294

PREV. FED AID: FAI: 288 mi FAP: 6 mi FAU: FAS:

YR ADDED 1959--Rte 5 to Rte 163-Former Rte 283
TO SH 1931--Rte 163 to Rte 91-Former Rte 77
SYSTEM: 1933--Rte 91 to Rte 66-Former Rte 193
1935--Rte 66 to Rte 215-Former Rte 193
1915--Rte 215 to Barstow-Former Rte 31
1925--Barstow to NEV SL-Former Rte 31

MILES:

RURAL 184
SM. URBAN 31
URBANIZED 79

ROUTE 16

TRAVERSABLE LENGTH: 82 mi **UNCONST.:** **ADT 1992: 1989:** 740-48,000
FUNC. CLASS (mi) : PA: 20 MA: 62 COL: **R.MIN COL/LOC:**
FROM: Rte 20 near COL/LAK Co. Line (COL Co.)
TO: Rte 49 near Drytown (AMA Co.)
VIA: Rumsey, Capay, Madison, Woodland, Sacramento, Sloughouse

COMMENTS: Traverses COL, YOL, SAC Counties in District 3 and AMA County in District 10

ROUTE BREAKS: I-5 in Woodland to Rte 50 in Sacramento

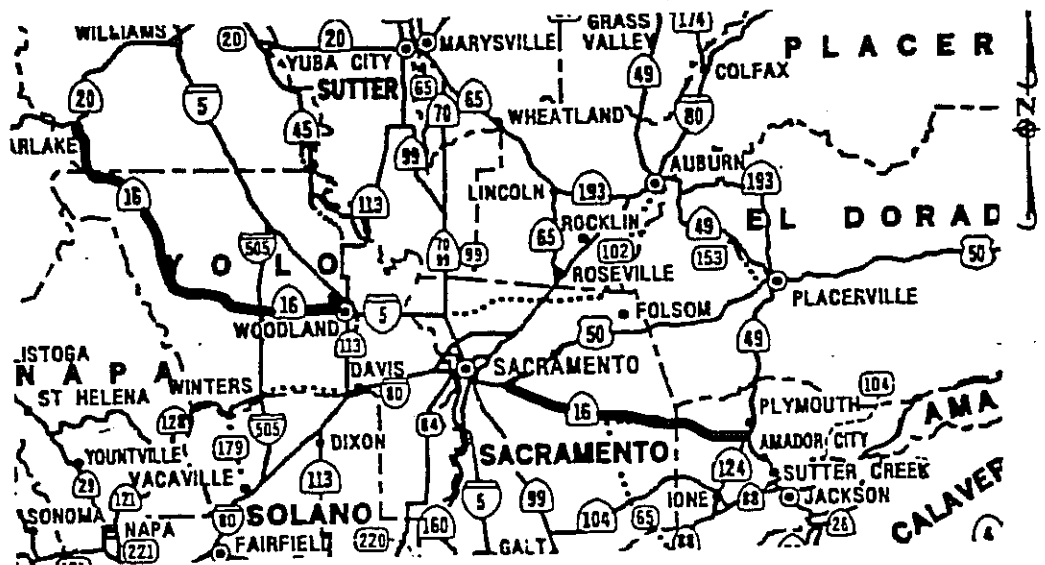
SIGNING DATA:

ASSOC. NAMES:

F & E SYSTEM: 1959--Rte 505 to Woodland
 1959--Rte 50 to Rte 49
MILES: 33

PREV. FED AID: **FAI:** **FAP:** 82 mi **FAU:** **FAS:**
YR ADDED TO SH SYSTEM: 1933--Rte 20 to Woodland-Former Rte 50
 1933--Sacramento to Rte 49-Former Rte 54

MILES:
 RURAL 76
 SM. URBAN 1
 URBANIZED 5



ROUTE 17

TRAVERSABLE LENGTH: 27 mi UNCONST.: ADT 1992: 54,000-197,000
FUNC. CLASS (mi) : PA: 27 MA: COL: R.MIN COL/LOC:
FROM: Rte 1 near Santa Cruz (SCR Co.)
TO: Rte 280 in San Jose (SCL Co.)
VIA: Scotts Valley, Los Gatos, San Jose

COMMENTS: Traverses SCR and SCL Counties in District 4

ROUTE
BREAKS:

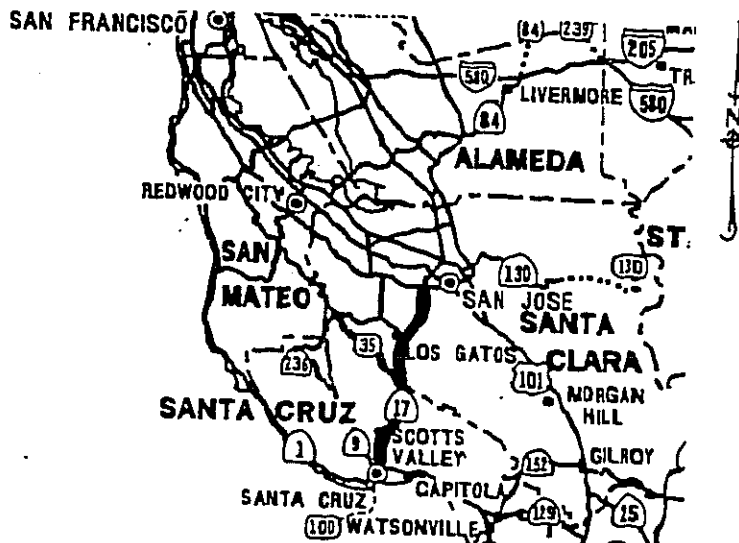
SIGNING
DATA:

ASSOC. Skyline Blvd
NAMES:

F & E 1959--In entirety
SYSTEM: 1973--Deleted portion from Granite Creek Rd to Los Gatos
MILES: 14

PREV. FED AID: FAI: FAP: 27 mi FAU: FAS:
YR ADDED 1933--Former Route-69
TO SH
SYSTEM:

MILES:
RURAL 12
SM. URBAN 0
URBANIZED 15



ROUTE 18

TRAVERSABLE LENGTH: 114 mi **UNCONST.:** 5 mi **ADT 1993:** 3,000-35,000
FUNC. CLASS (mi) : PA: 45 MA: 69 COL: R.MIN COL/LOC:

FROM: Route 10 near San Bernardino (SBD Co.)

TO: Route 138 near Pearblossom (LA Co.)

VIA: San Bernardino, Crestline, Big Bear Lake, Big Bear City, Lucerne Valley, Apple Valley, Victorville

COMMENTS: Traverses SBD County in District 8 and LA County in District 7 over Arrowhead Highland Summit (Elev 5173) and Crest Summit (Elev 5756). Route relocated to Lakeview Drive in Big Bear Lake per route adoption dated 5/23/91. Unconstructed portion is from Rte 10 to Rte 30.

ROUTE BREAKS: Rte 15

SIGNING DATA:

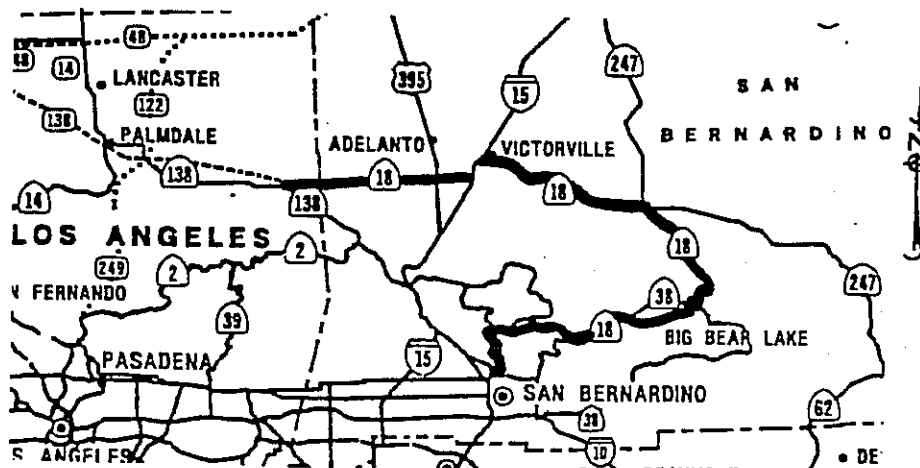
ASSOC. NAMES: Happy Trails Highway - in Town of Apple Valley

F & E SYSTEM: 1959--In entirety
MILES: 119

PREV. FED AID: **FAI:** **FAP:** 105 mi **FAU:** 10 mi **FAS:**

YR ADDED TO SH SYSTEM:
 1917--San Bernardino to Big Bear Lake-Former Rte 43
 1933--Big Bear Lake to Rte 15-Former Rte 43
 1959--Rte 15 to Rte 138-Former Rte 268

MILES:
 RURAL 80
 SM. URBAN 14
 URBANIZED 25



ROUTE 19

TRAVERSABLE LENGTH: 17 mi UNCONST.: ADT 1992: 20,500-41,500

FUNC. CLASS (mi) : PA: 17 MA: COL: R.MIN COL/LOC:

FROM: Route 1 near Long Beach (LA Co.)

TO: Route 164 near Pico Rivera (LA Co.)

VIA: Lakewood, Bellflower, Downey, Pico Rivera

COMMENTS: Traverses Central Los Angeles in District 7

**ROUTE
BREAKS:**

**SIGNING
DATA:** Via Rte 164 in Pasadena

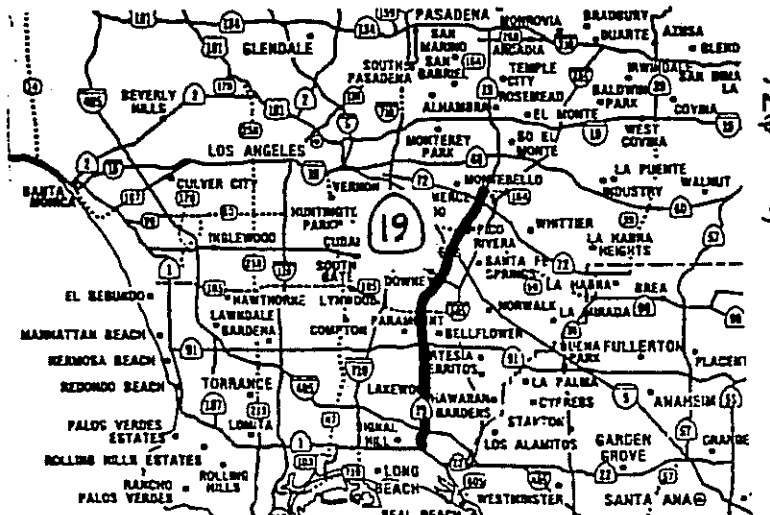
**ASSOC.
NAMES:**

**F & E
SYSTEM:** No
MILES:

PREV. FED AID: FAI: FAP: FAU: 17 mi FAS:

YR ADDED 1933—Former Route 168
TO SH
SYSTEM:

MILES:
RURAL 0
SM. URBAN 0
URBANIZED 17



ROUTE 20

TRAVERSABLE LENGTH: 212 mi UNCONST.: ADT 1992: 2,300-41,500
 FUNC. CLASS (mi) : PA: 156 MA: 56 COL: R.MIN COL/LOC:

FROM: Route 1 near Fort Bragg (MEN Co.)

TO: Route 80 near Emigrant Gap (NEV Co.)

VIA: Willits, Calpella, Upper Lake, Williams, Colusa, Marysville, Grass Valley, and Nevada City

COMMENTS: Traverses MEN, LAK County in District 1 and COL, SUT, YUB and NEV Counties in District 3

ROUTE BREAKS: Rte 101 in MEN County

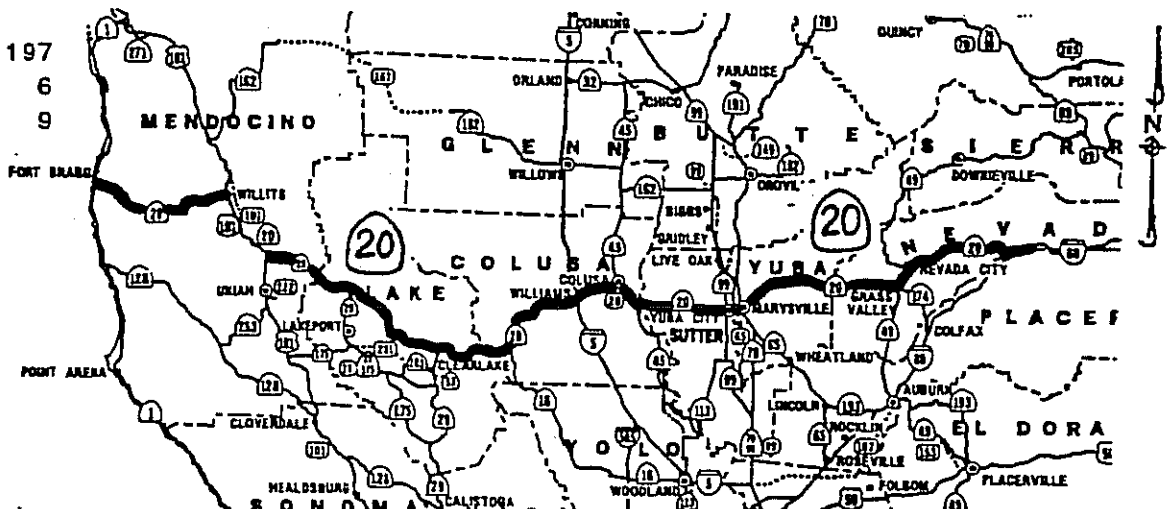
SIGNING DATA: Via Rte 101 from Willits to Calpella and
 Coincident with Rte 45 from S of Colusa to Colusa.
 Coincident with Rte 70 through Marysville.
 Coincident with Rte 49 from Grass Valley to Nevada City

ASSOC. NAMES: Golden Center Freeway-Grass Valley to Nevada City

F & E SYSTEM: 1959-Rte 101 to Rte 80
 MILES: 179

PREV. FED AID: FAI: FAP: 212 mi FAU: FAS:
 YR ADDED TO SH SYSTEM: 1953-Rte 1 to Rte 101-Former Rte 15
 1919-Rte 101 to Williams-Former Rte 15
 1909-Williams to Colusa-Former Rte 15
 1919-Colusa to Rte 80-Former Rte 15

MILES:
 RURAL 197
 SM. URBAN 6
 URBANIZED 9



ROUTE 21

TRAVERSABLE LENGTH: UNCONST: ADT 1992:
FUNC. CLASS (mi) : PA: MA: COL: R.MIN COL/LOC:
FROM: NOT AN ASSIGNED NUMBER
TO:
VIA:

COMMENTS:

ROUTE
BREAKS:

SIGNING
DATA:

ASSOC.
NAMES:

F & E
SYSTEM:
MILES:

PREV. FED AID: FAI: FAP: FAU: FAS:
YR ADDED
TO SH
SYSTEM:

MILES:
RURAL
SM. URBAN
URBANIZED

ROUTE 22

TRAVERSABLE LENGTH: 15 mi **UNCONST.:** **ADT 1992:** 55,000-206,000
FUNC. CLASS (mi) : PA: 15 MA: COL: **R.MIN COL/LOC:**
FROM: Route 1 near Long Beach (LA Co.)
TO: Route 55 near Orange (ORA Co.)
VIA: Long Beach, Seal Beach, Garden Grove, Orange

COMMENTS: Traverses a portion of LA County in District 7 and the central portion of ORA County in District 12.

ROUTE Route 405
BREAKS:

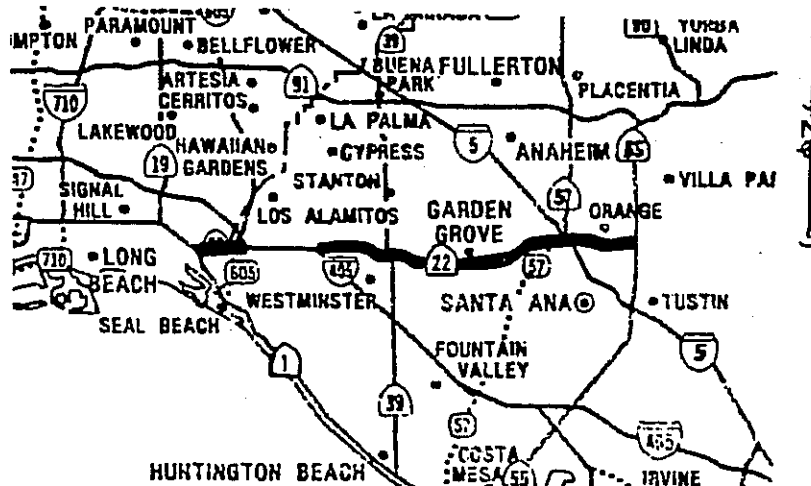
SIGNING
DATA:

ASSOC. Garden Grove Freeway
NAMES:

F & E 1959--Studebaker Rd to Rte 55
SYSTEM:
MILES: 13

PREV. FED AID: **FAI:** **FAP:** 13 mi **FAU:** 2 mi **FAS:**
YR ADDED 1933--Former Route 179
TO SH
SYSTEM:

MILES:
 RURAL 0
 SM. URBAN 0
 URBANIZED 15



ROUTE 23

TRAVERSABLE LENGTH: 32 mi **UNCONST.:** **ADT 1993:** 850-80,000
FUNC. CLASS (mi) : PA: 15 MA: 17 COL: **R.MIN COL/LOC:**
FROM: Route 1 near Los Aliso Canyon (LA Co.)
TO: Route 126 near Fillmore (VEN Co.)
VIA: Westlake Village, Thousand Oaks, Moorpark, Bardsdale

COMMENTS: Traverses portions of VEN and LA Counties in District 7.
 Unconstructed portion is from Rte 118 to Rte 126 on an adopted alignment parallel to the existing traversable highway.

ROUTE BREAKS: Route 101 in VEN County

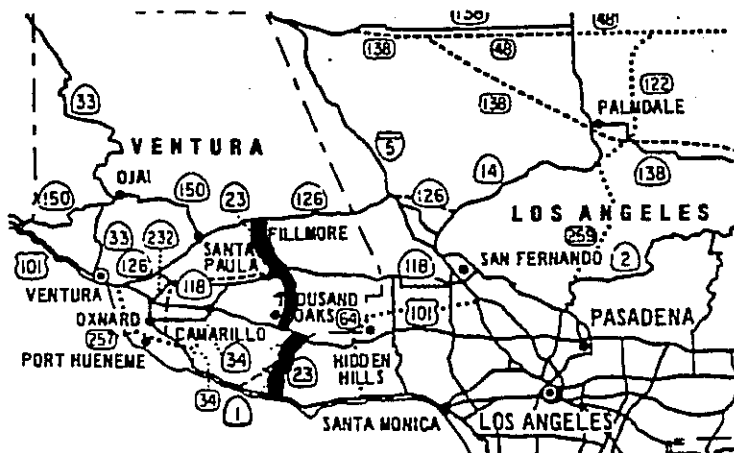
SIGNING DATA:

ASSOC. NAMES: Military Intelligence Service Memorial Highway - Route 101 to Route 118

F & E SYSTEM: 1959--Rte 101 to Rte 126
MILES: 20

PREV. FED AID: **FAI:** **FAP:** 32 mi **FAU:** **FAS:**
YR ADDED TO SH SYSTEM: 1933--Former Route 155

MILES:
 RURAL 18
 SM. URBAN 1
 URBANIZED 13



ROUTE 24

TRAVERSABLE LENGTH: 14 mi **UNCONST.:** 15 mi **ADT 1993:** 107,000-171,000
FUNC. CLASS (mi) : PA: 14 MA: COL: R.MIN COL/LOC:
FROM: Route 580 in Oakland (ALA Co.)
TO: Route 4 near Pittsburgh (CC Co.)
VIA: Oakland, Orinda, Lafayette, Walnut Creek

COMMENTS: Traverses portions of CC and ALA Counties in District 4.
 Unconstructed portion is from Rte 680 to Rte 4.

ROUTE BREAKS: Rte 680 in Walnut Creek

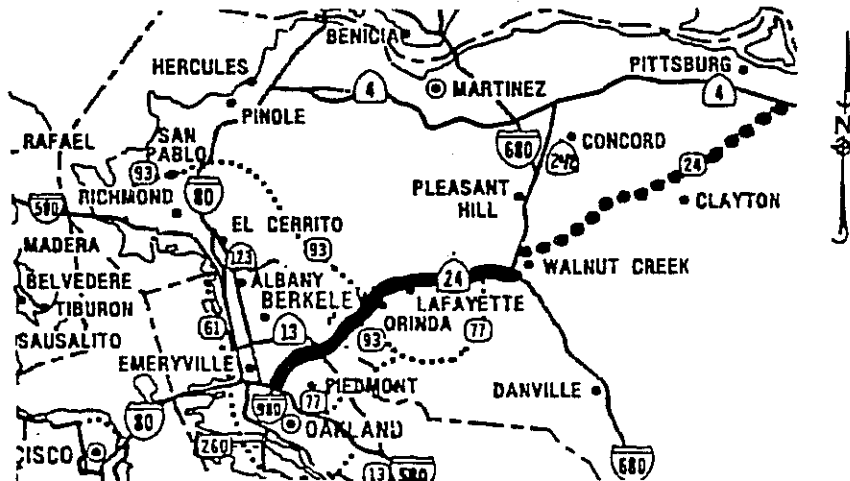
SIGNING DATA:

ASSOC. NAMES: William Byron Rumford Freeway--Rte 580 to CC County Line

F & E SYSTEM: 1959--In entirety
MILES: 29

PREV. FED AID: **FAI:** **FAP:** 14 mi **FAU:** **FAS:**
YR ADDED TO SH SYSTEM: 1932--Rte 580 to Rte 680-Former Rte 75
 1959--Rte 680 to Rte 4-Former Rte 256

MILES:
 RURAL 4
 SM. URBAN 0
 URBANIZED 25



ROUTE 25

TRAVERSABLE LENGTH: 74 mi **UNCONST.:** **ADT 1992:** 260-19,500
FUNC. CLASS (mi) : PA: 15 MA: 42 COL: 19 **R.MIN COL/LOC:**
FROM: Route 198 East of San Lucas (MON Co.)
TO: Route 101 near Gilroy (SCL Co.)
VIA: Bitterwater, San Benito, Paicines, Tres Pinos, Hollister

COMMENTS: Traverses MON, SBT Counties in District 5 and SCL County in District 4. Proposed 2.3 mi (PA) relocation in Hollister.

ROUTE BREAKS: Rte 156 at Hollister

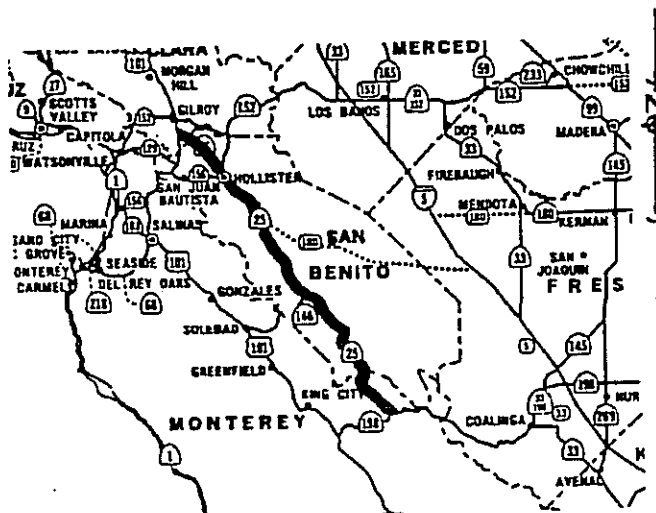
SIGNING DATA: Coincident with Rte 156 in Hollister

ASSOC. NAMES:

F & E SYSTEM: 1959--Rte 180 near Paicines to Rte 101
MILES: 23

PREV. FED AID: **FAI:** **FAP:** 74 mi **FAU:** **FAS:**
YR ADDED TO SH SYSTEM: 1933--Former Route 119

MILES:
RURAL 70
SM. URBAN 4
URBANIZED 0



ROUTE 26

TRAVERSABLE LENGTH: 62 mi **UNCONST.:** **ADT 1993:** 750-18,300
FUNC. CLASS (mi) : PA: 1 MA: 61 COL: **R.MIN COL/LOC:**
FROM: Route 99 in Stockton (SJ Co.)
TO: Route 88 SW of Pine Grove (AMA Co.)
VIA: Linden, Bellota, Valley Springs, Mokelumne Hill, West Point

COMMENTS: Traverses portions of SJ , CAL and a portion of AMA Counties in District 10

ROUTE BREAKS: Rte 12 in Valley Springs

SIGNING DATA: Coincident with Rte 12 from Valley Springs to 5 mi East

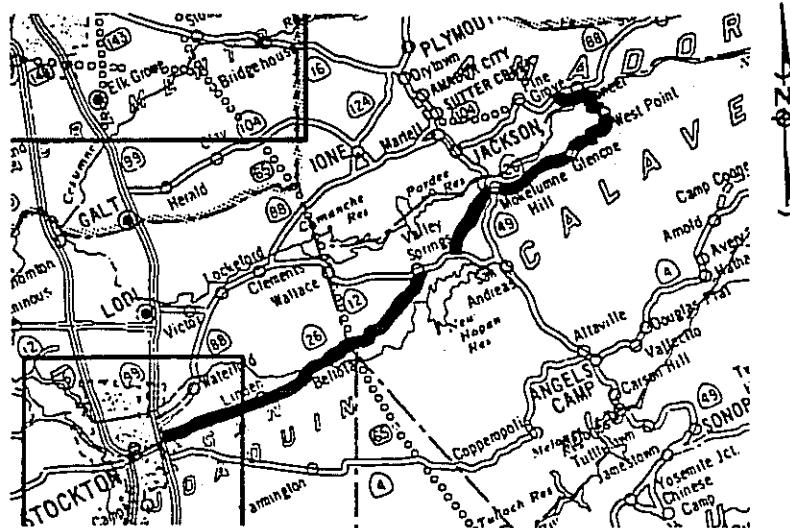
ASSOC. NAMES:

F & E SYSTEM: 1965--Rte 99 to Rte 12
MILES: 30

PREV. FED AID: **FAI:** **FAP:** 62 mi **FAU:** 1 mi **FAS:**

YR ADDED TO SH SYSTEM:
 1933--Rte 4 to Mokelumne Hill-Former Rte 5
 1963--Mokelumne Hill to West Point-Former Rte 5
 1970--West Point to Rte 88-Former Rte 104
 1994--Portion west of Rte 99 deleted from SHS

MILES:
 RURAL 61
 SM. URBAN 0
 URBANIZED 1



ROUTE 27

TRAVERSABLE LENGTH: 20 mi UNCONST.: ADT 1992: 13,400-43,500

FUNC. CLASS (mi) : PA: 14 MA: 6 COL: R.MIN COL/LOC:

FROM: Route 1 near Topanga Beach (LA Co.)

TO: Route 118 near Chatsworth (LA Co.)

VIA: Topanga, Woodland Hills, Canoga Park, Chatsworth

COMMENTS: Traverses Western LA County in District 7

ROUTE
BREAKS:

SIGNING
DATA:

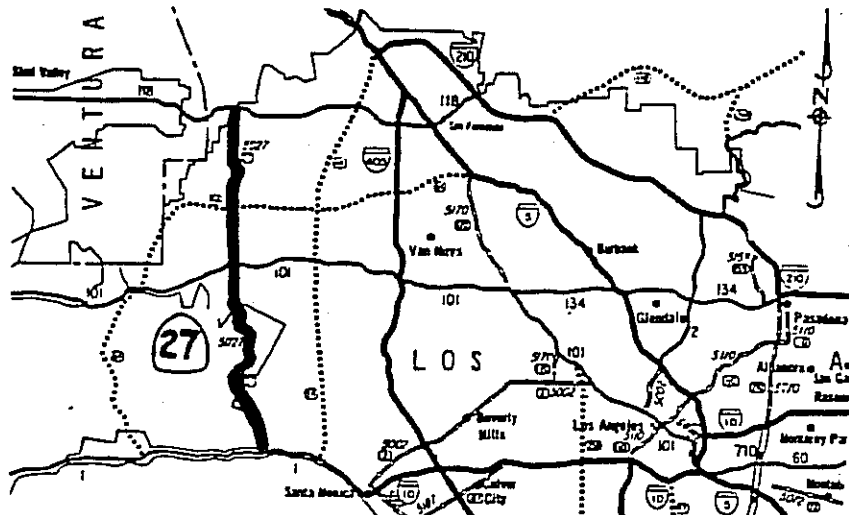
ASSOC.
NAMES:

F & E No
SYSTEM:
MILES:

PREV. FED AID: FAI: FAP: FAU: 16 mi FAS: 4 mi

YR ADDED 1933--Former Rout 156
TO SH
SYSTEM:

MILES:
RURAL 4
SM. URBAN 0
URBANIZED 16



ROUTE 28

TRAVERSABLE LENGTH: 11 mi **UNCONST.:** **ADT 1992:** 9,200-17,100
FUNC. CLASS (mi) : PA: MA:11 COL: R.MIN COL/LOC:
FROM: Route 89 at Tahoe City (PLA Co.)
TO: Nevada State Line near Brockway (PLA Co.)
VIA: Lake Forest, Cedar Flat, Brockway

COMMENTS: Traverses NE PLA County along North Shore of Lake Tahoe in District 3

ROUTE BREAKS:

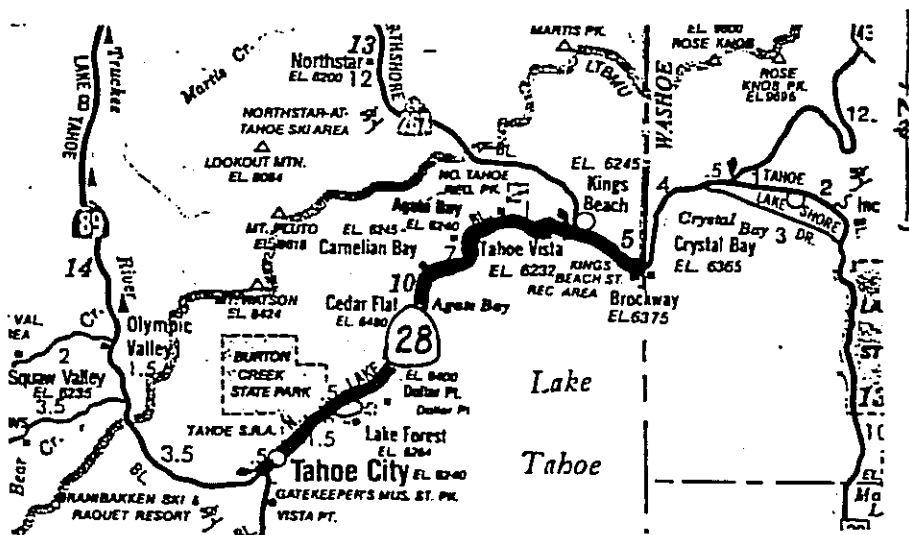
SIGNING DATA:

ASSOC. NAMES:

F & E SYSTEM: 1959--In entirety
MILES: 11

PREV. FED AID: **FAI:** **FAP:** 11 mi **FAU:** **FAS:**
YR ADDED TO SH SYSTEM: 1915--Former Route 39

MILES:
RURAL: 11
SM. URBAN: 0
URBANIZED: 0



ROUTE 29

TRAVERSABLE LENGTH: 106 mi **UNCONST.:** **ADT 1992:** 3,700-59,000
FUNC. CLASS (mi) : PA: 53 MA: 53 COL: **R.MIN COL/LOC:**
FROM: Route 80 near Vallejo (SOL Co.)
TO: Route 20 near Upper Lake (LAK Co.)
VIA: Napa, Yountville, Calistoga, Middleton, Lower Lake, Lakeport

COMMENTS: Traverses SOL County in District 10, NAP County in District 4 and LAK County in District 1.

**ROUTE
BREAKS:**

**SIGNING
DATA:**

**ASSOC.
NAMES:**

F & E SYSTEM: 1959--Rte 80 to Oak Knoll Ave (21 mi)
 NAP/LAK County Line to Rte 20 (51 mi)
MILES: 72

PREV. FED AID: **FAI:** **FAP:** 101 mi **FAU:** 5 mi **FAS:**

YR ADDED TO SH SYSTEM:
 1931--Rte 80 to Rte 12-Former Rte 74
 1909--Rte 12 to Rte 12-Former Rte 8
 1919--Rte 121 to Lower Lake-Former Rte 49
 1933--Lower Lake to Rte 20-Former Rte 89

MILES:
RURAL 87
SM. URBAN 0
URBANIZED 19



ROUTE 30

TRAVERSABLE LENGTH: 44 mi **UNCONST.:** **ADT 1993:** 7,800-74,000
FUNC. CLASS (mi) : PA: 44 MA: COL: **R.MIN COL/LOC:**
FROM: Route 210 near San Dimas (LA Co.)
TO: Route 10 near Redlands (SBD Co.)
VIA: Etiwanda, Muscoy, Del Rosa, Highland

COMMENTS: Traverses a portion of LA County in District 7 and SBD County in District 8. Unconstructed adopted route (PA) is from 2 mi east of Rte 210 to Alta Loma parallel to traversable route.

ROUTE BREAKS:

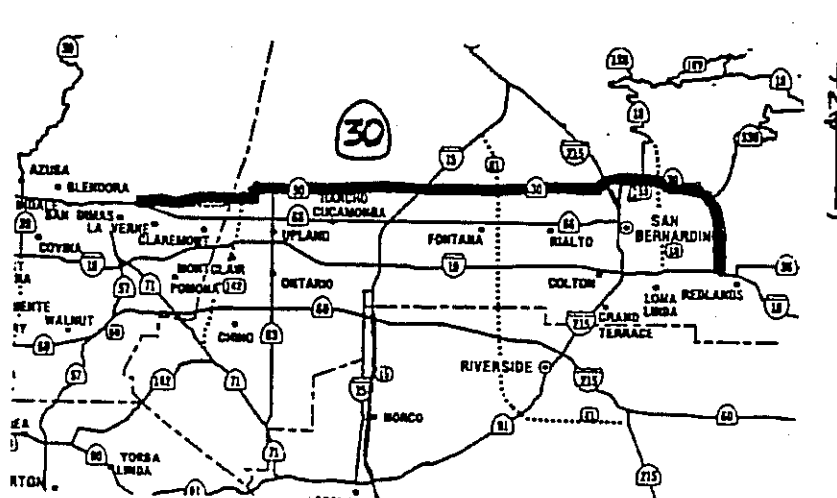
SIGNING DATA: Not signed--On 19th Street from Mountain Ave to Haven Ave in Upland and Rancho Cucamonga

ASSOC. NAMES: Foothill Freeway

F & E SYSTEM: 1959--In entirety
MILES: 42

PREV. FED AID: **FAI:** **FAP:** 7 mi **FAU:** 37 mi **FAS:**
YR ADDED TO SH SYSTEM: 1933--Former Route 190

MILES:
 RURAL 0
 SM. URBAN 0
 URBANIZED 44



ROUTE 31

TRAVERSABLE LENGTH: UNCONST.: ADT 1992:
FUNC. CLASS (mi) : PA: MA: COL: R.MIN COL/LOC:
FROM: NOT AN ASSIGNED NUMBER
TO:
VIA:

COMMENTS: Route number was used to identify Temp. I-15 between Rte 91 and Rte 60 in SBD County while I-15 was under construction.

ROUTE
BREAKS:

SIGNING
DATA:

ASSOC.
NAMES:

F & E
SYSTEM:
MILES:

PREV. FED AID: FAI: FAP: FAU: FAS:
YR ADDED
TO SH
SYSTEM:

MILES:
RURAL
SM. URBAN
URBANIZED

ROUTE 32

TRAVERSABLE LENGTH: 74 mi **UNCONST.:** **ADT 1993:** 1,050-23,800
FUNC. CLASS (mi) : PA: 18 MA: 56 COL: **R.MIN COL/LOC:**
FROM: Route 5 near Orland (GLE Co.)
TO: Route 36 in NE Tehama County (TEH Co.)
VIA: Orland, Hamilton City, Chico, Forest Ranch

COMMENTS: Traverses GLE and BUT Counties in District 3 and TEH County in District 2.
 2.3 mi couplet in Chico.

ROUTE BREAKS:

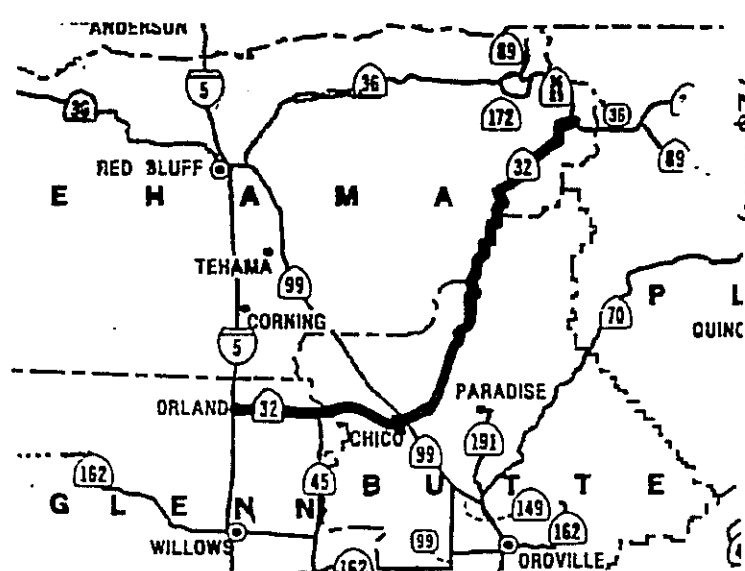
SIGNING DATA:

ASSOC. NAMES:

F & E SYSTEM: 1959--In entirety
MILES: 74

PREV. FED AID: **FAI:** **FAP:** 74 mi **FAU:** **FAS:**
YR ADDED TO SH SYSTEM: 1919--Orland to Chico-Former Rte 47
 1933--Chico to Route 36-Former Rte 47

MILES:
 RURAL 64
 SM. URBAN 3
 URBANIZED 7



ROUTE 33

TRAVERSABLE LENGTH: 290 mi UNCONST.: ADT 1993: 300-37,500
FUNC. CLASS (mi) : PA: 25 MA: 222 COL: 43 R.MIN COL/LOC:
FROM: Route 101 near Ventura (VEN Co.)
TO: Route 5 near Vernalis (SJ Co.)
VIA: Ojai, Maricopa, Coalinga, Mendota, Dos Palos, Newman, Patterson over
Pine Mountain Summit (ELEV 5084)

COMMENTS: Traverses VEN County in District 7, SB and SLO Counties in District 5, KER, KIN, FRE
Counties in District 6 and MER, STA, SJ Counties in District 10

ROUTE Rte 150, Rte 5, Rte 152, Rte 140
BREAKS:

SIGNING Via Rte 5--Oilfields to 12 mi north
DATA: Via Rte 152 in vicinity of Los Banos
Via Rte 140 through Gustine
Coincident with Rte 198 from Coalinga to Oilfields

ASSOC. Ojai Freeway--Rte 101 to Foster Park
NAMES: Bakersfield, Maricopa and Ventura Highway

F & E 1959--Rte 101 near Ventura to Rte 166
SYSTEM: 1965--Rte 152 west of Los Banos to Rte 5
MILES: 72

PREV. FED AID: FAI: FAP: 194 mi FAU: FAS: 96 mi

YR ADDED 1933--Rte 101 to Rte 166--Former Rte 138
TO SH 1919--Rte 166 to Maricopa--Former Rte 57
SYSTEM: 1933--Maricopa to Rte 198--Former Rte 138
1915--Coalinga to Rte 198--Former Rte 10
1955--Oilfields to Rte 180--Former Rte 138
1933--Mendota to Rte 152--Former Rte 41
MILES: 1933--Rte 152 to Rte 5--Former Rte 121 1933--Rte 5 to Rte 5--Former Rte 41

RURAL 259
SM. URBAN 23
URBANIZED 8

ROUTE 34

TRAVERSABLE LENGTH: 13 mi **UNCONST.:** **ADT 1992:** 7,700-16,500
FUNC. CLASS (mi) : PA: 8 MA: 5 COL: **R.MIN COL/LOC:**
FROM: Route 1 near Oxnard (VEN Co.)
TO: Route 118 near Somis (VEN Co.)
VIA: Oxnard, Camarillo, Somis

COMMENTS: Traverses southern portion of VEN County in District 7

**ROUTE
BREAKS:**

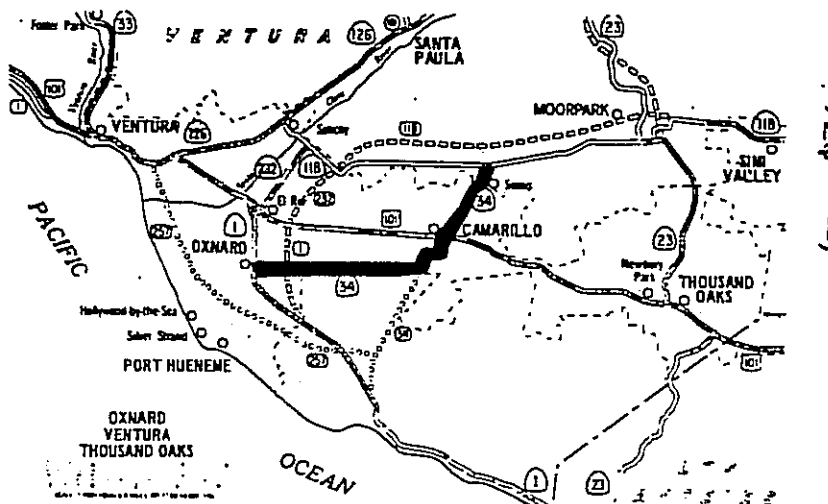
**SIGNING
DATA:**

**ASSOC.
NAMES:**

F & E 1959--In entirety
SYSTEM:
MILES: 13

PREV. FED AID: **FAI:** **FAP:** 13 mi **FAU:** **FAS:**
YR ADDED 1933--Former Route 153
TO SH
SYSTEM:

MILES:
RURAL 5
SM. URBAN 0
URBANIZED 8



ROUTE 35

TRAVERSABLE LENGTH: 53 mi **UNCONST.:** **ADT 1993:** 210-29,500
FUNC. CLASS (mi) : PA: 12 MA: 5 COL: 21 R.MIN COL/LOC: 15
FROM: Route 17 (SCR Co.)
TO: Route 1 in San Francisco (SF Co.)
VIA: San Bruno, Pacifica, Daly City

COMMENTS: Traverses SCR, SCL, SM and SF Counties in District 4

ROUTE BREAKS: Rte 92

SIGNING DATA: Via Rte 92 to Rte 280 Via Rte 280 to San Bruno

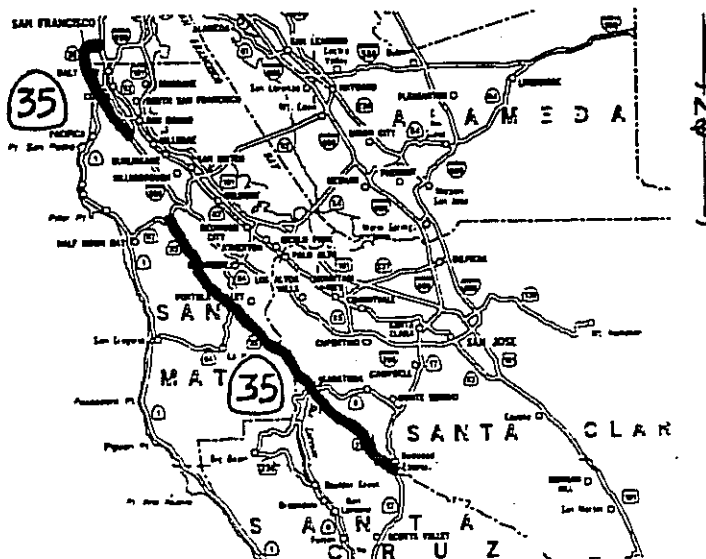
ASSOC. NAMES: Skyline Blvd

F & E SYSTEM: 1959--Rte 280 to Rte 1
MILES: 6

PREV. FED AID: **FAI:** **FAP:** **FAU:** 17 mi **FAS:** 22 mi

YR ADDED TO SH SYSTEM: 1919--Former Route 55

MILES:
RURAL 36
SM. URBAN 0
URBANIZED 17



ROUTE 36

TRAVERSABLE LENGTH: 250 mi UNCONST.: 17 mi ADT 1993: 180-26,500

FUNC. CLASS (mi) : PA: 16 MA: 234 COL: R.MIN COL/LOC:

FROM: Route 101 near Alton (HUM Co.)
TO: Route 395 near Termo (LAS Co.)
VIA: Forest Glen, Red Bluff, Mineral, Chester, Susanville

COMMENTS: Traverses HUM, TRI County in District 1, TRI, SHA, TEH, PLU, LAS, Counties in District 2 over Morgan Summit (Elev 5750), Fredonyer Pass (Elev 5748) and Deer Creek Pass (Elev 4939). Unconstructed portion is from Rte 139 to Rte 395.

ROUTE Rte 395 in Susanville
BREAKS:

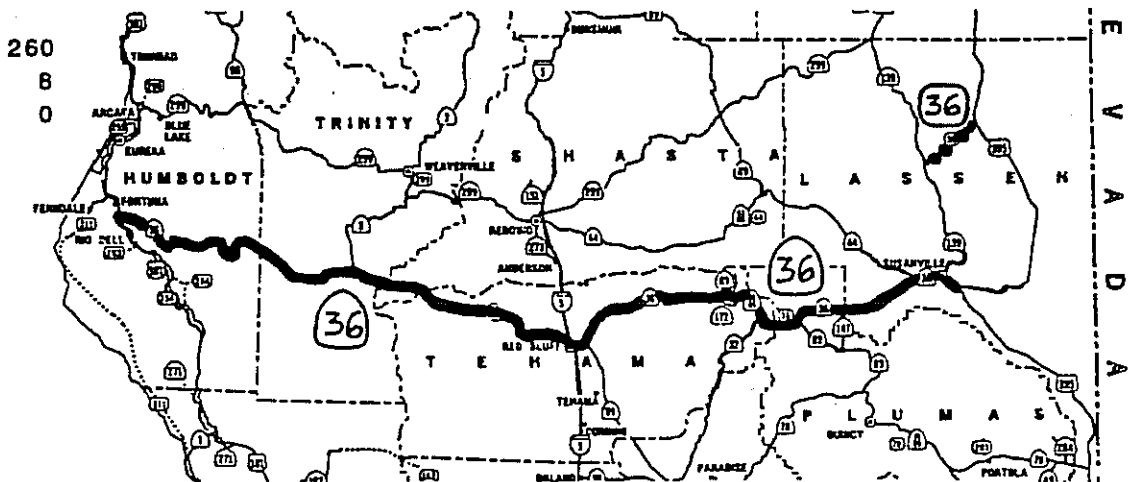
SIGNING Coincident with Rte 89 from near Mineral to near Chester
DATA:

ASSOC.
NAMES:

F & E 1959--Rte 5 to S Jct 395
SYSTEM: Rte 139 to N Jct Rte 395
MILES: 127

PREV. FED AID:	FAI:	FAP: 250 mi	FAU:	FAS:
YR ADDED	1933--Rte 101 to Rte 3-Former Rte 35			
TO SH	1933--Rte 3 to Rte 5-Former Rte 29			
SYSTEM:	1935--Rte 5 to S Jct Rte 395-Former Rte 29			
	1959--Rte 139 to N Jct Rte 395-Former Rtr 20			

MILES:
RURAL 260
SM. URBAN 8
URBANIZED 0



ROUTE 37

TRAVERSABLE LENGTH: 21 mi **UNCONST.:** 11 mi **ADT 1992:** 25,000-62,000

FUNC. CLASS (mi) : PA: 21 MA: COL: R.MIN COL/LOC:

FROM: Route 251 near Nicasio (MRN Co.)

TO: Route 80 near Vallejo (SOL Co.)

VIA: North Shore of San Pablo Bay

COMMENTS: Traverses MRN County in District 4 and SON, and a portion of SOL Counties in District 10. Unconstructed portion is from Rte 1 to Rte 101.

ROUTE BREAKS: Rte 101 at Novato

SIGNING DATA:

ASSOC. NAMES:

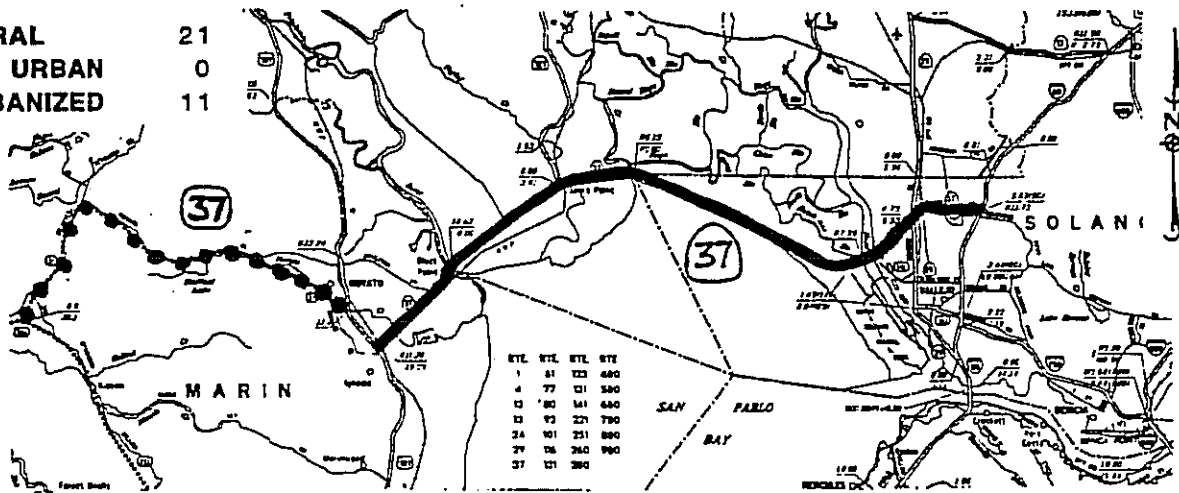
F & E SYSTEM: 1959--In entirety
MILES: 32

PREV. FED AID: **FAI:** **FAP:** 21 mi **FAU:** **FAS:**

YR ADDED TO SH SYSTEM: 1959--Rte 17 to Rte 10-Former Rte 252
1909--Rte 101 to Rte 12-Former Rte 8
1939--Rte 121 to Rte 80-Former Rte 208

MILES:

RURAL 21
SM. URBAN 0
URBANIZED 11



ROUTE 38

TRAVERSABLE LENGTH: 59 mi **UNCONST.:** **ADT 1992:** 1,850-17,800
FUNC. CLASS (mi) : PA: 20 MA: 39 COL: **R.MIN COL/LOC:**
FROM: Route 10 near Redlands (SBD Co.)
TO: Route 18 near Fawnskin (SBD Co.)
VIA: Mentone, Big Bear City, Fawnskin

COMMENTS: Traverses SBD County NE of San Bernardino in District 8

ROUTE Route 18
BREAKS:

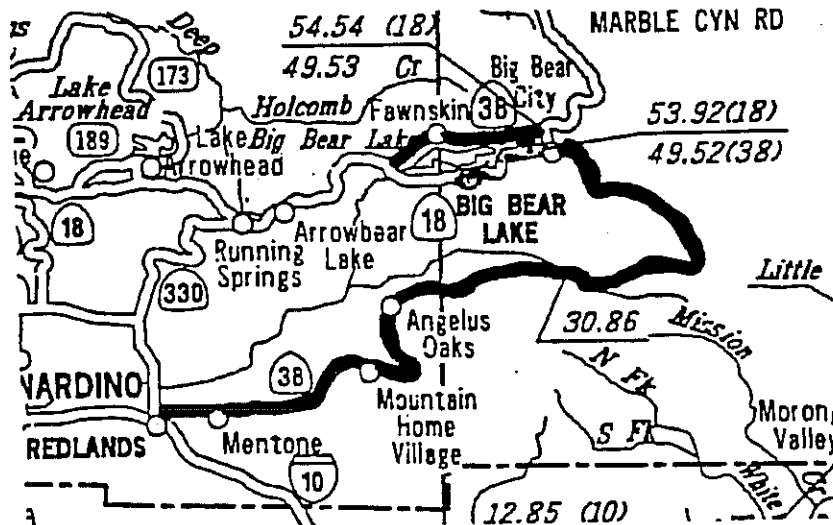
SIGNING Via Rte 18 in vicinity of Big Bear City
DATA:

ASSOC.
NAMES:

F & E 1959--Rte 10 to E Jct Rte 18
SYSTEM:
MILES: 49

PREV. FED AID: **FAI:** **FAP:** 59 mi **FAU:** **FAS:**
YR ADDED 1933--Rte 10 to E Jct Rte 18-Former Rte 190
TO SH 1917--E Jct Rte 18 to W Jct Rte 18-Former Rte 43
SYSTEM:

MILES:
RURAL 48
SM. URBAN 3
URBANIZED 8



ROUTE 39

TRAVERSABLE LENGTH: 56 mi UNCONST.: 12 mi ADT 1993: 150-61,000

FUNC. CLASS (mi) : PA: 28 MA: 28 COL: R.MIN COL/LOC:

FROM: Route 1 near Huntington Beach (ORA Co.)

TO: Route 2 west of Big Pines (LA Co.)

VIA: Buena Park, La Habra, La Puente, West Covina, Azusa

COMMENTS: Traverses ORA County ion District 12 and LA County in District 7
Route closed from Crystal Lake Rd. to Route 2 in LA County.
Unconstructed portion is from LaHabra to Rte 10.
1.8 mi couplet in Azusa.

ROUTE
BREAKS:

SIGNING
DATA:

ASSOC.
NAMES:

F & E 1959--Rte 1 to Rte 210
SYSTEM: 1994--(revised designation) Route 5 to Route 210
MILES: 11

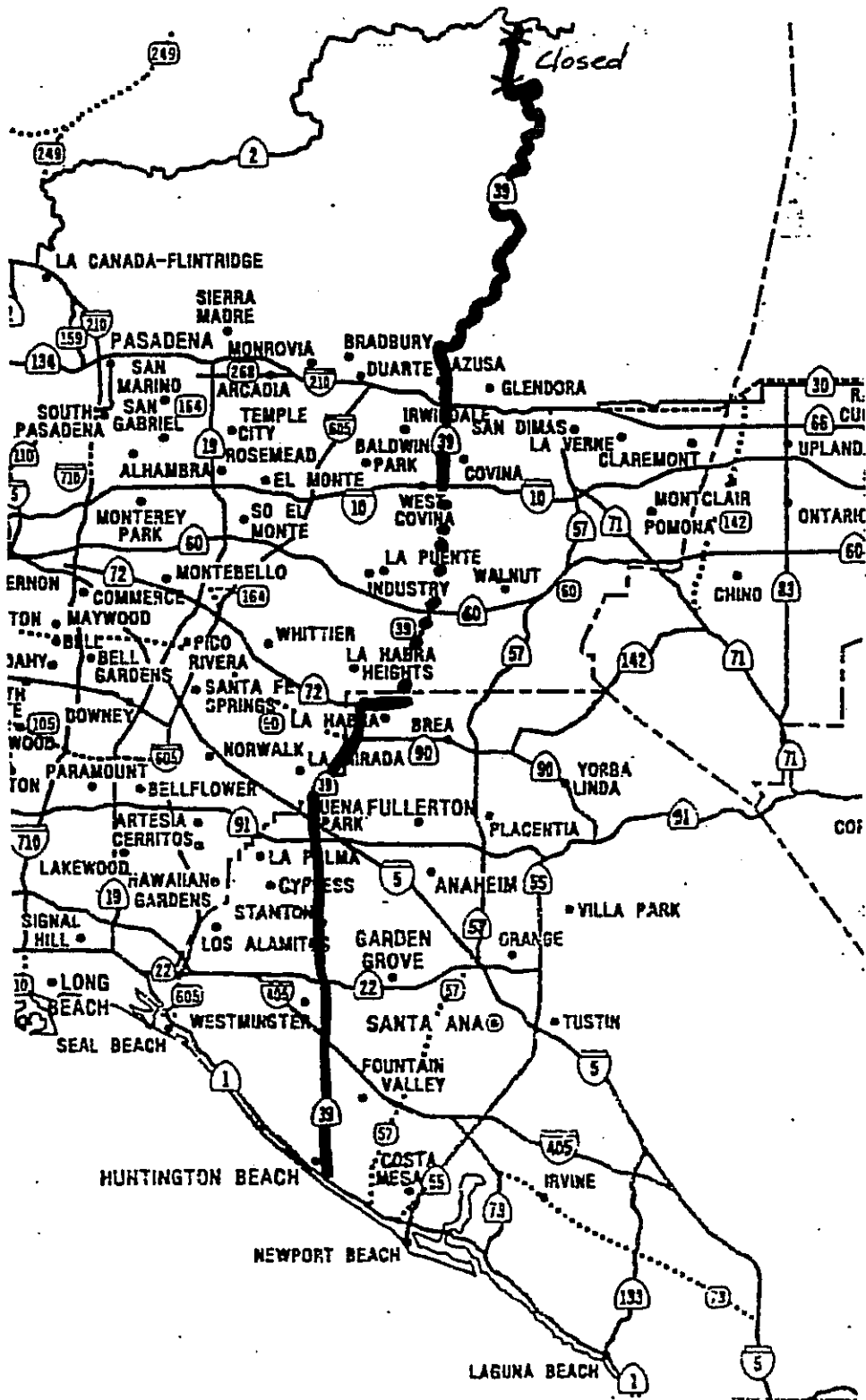
PREV. FED AID: FAI: FAP: 30 mi FAU: 26 mi FAS:

YR ADDED 1933--Rte 1 to Whittier-Former Rte 171
TO SH 1933--Whittier to Azusa-Former Rte 62
SYSTEM: 1919--Azusa to Rte 2-Former Rte 62

MILES:

RURAL	27
SM. URBAN	0
URBANIZED	41

ROUTE 39





ROUTE 40

TRAVERSABLE LENGTH: 155 mi **UNCONST.:** **ADT 1992:** 8,000-17,800
FUNC. CLASS (mi) : PA: 155 MA: COL: **R.MIN COL/LOC:**
FROM: Route 15 at Barstow (SBD Co.)
TO: Arizona State Line near Topock (SBD Co.)
VIA: Daggett, Newberry Springs, Ludlow, Fenner, Needles

COMMENTS: Traverses central SBD County in District 8
 I-Route approved 8/7/47

ROUTE BREAKS:

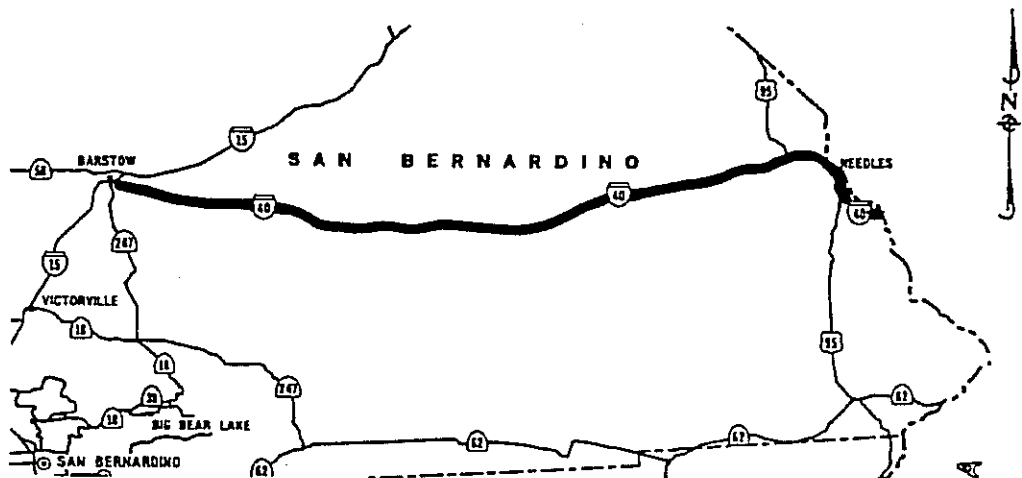
SIGNING DATA:

ASSOC. NAMES: Needles Freeway

F & E SYSTEM: 1959--In entirety
MILES: 155

PREV. FED AID: **FAI:** 155 mi **FAP:** **FAU:** **FAS:**
YR ADDED TO SH SYSTEM: 1919--Former Rout 58

MILES:
RURAL 145
SM. URBAN 10
URBANIZED 0



ROUTE 41

TRAVERSABLE LENGTH: 187 mi UNCONST.: ADT 1993: 460-112,000
 FUNC. CLASS (mi) : PA: 149 MA: 10 COL: 28 R.MIN COL/LOC:

FROM: Route 1 in Morrow Bay (SLO Co.)
 TO: Yosemite National Park near Fish Camp (MPA Co.)
 VIA: Atascadero, Cholame, Kettleman City, Fresno and Oakhurst

COMMENTS: Traverses SLO County in District 5 over Cottonwood Pass (Elev 2000) and KIN, FRE, MAD and a portion of MPA Counties in District 6.
 Unconstructed-adopted portion is in Atascadero to replace the existing traversable highway-2 mi.

ROUTE BREAKS: Rte 46 and Rte 99

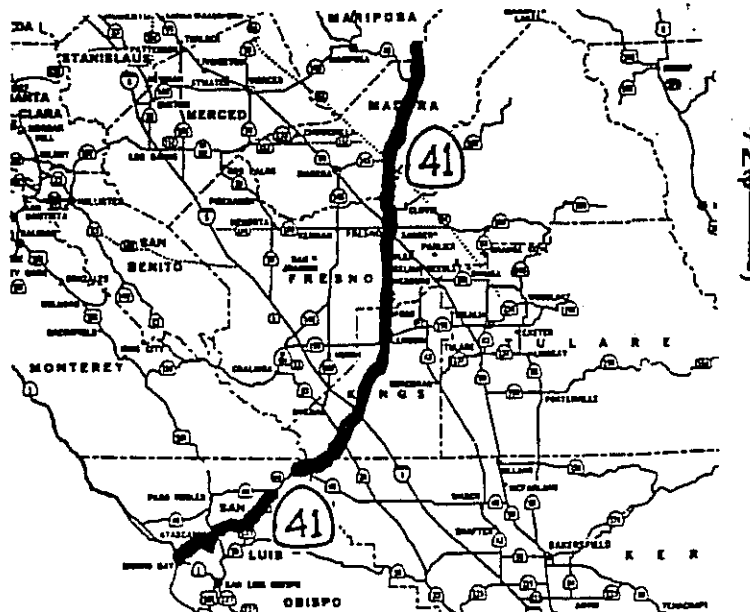
SIGNING DATA: Via Rte 46 from Shandon to Cholame
 Via Rte 99 in Fresno

ASSOC. NAMES: Dwight David Eisenhower Memorial Freeway - Ventura Ave to Herndon Ave in Fresno
 Sierra to the Sea Highway
 E.G. Lewis Highway - SLO Co, Rte 101 to Rte 1
 Southern Yosemite Highway

F & E SYSTEM: 1959--Rte 1 to Rte 101
 Rte 46 to Yosemite National Park
 MILES: 159

PREV. FED AID: FAI: FAP: 160 mi FAU: 1 mi FAS: 26 mi
 YR ADDED TO SH SYSTEM: 1933--Former Route 125

MILES:
 RURAL 166
 SM. URBAN 9
 URBANIZED 13



ROUTE 42

TRAVERSABLE LENGTH: UNCONST.: ADT 1992:
FUNC. CLASS (mi) : PA: MA: COL: R.MIN COL/LOC:
FROM: NOT AN ASSIGNED NUMBER
TO:
VIA:

COMMENTS:

ROUTE
BREAKS:

SIGNING
DATA:

ASSOC.
NAMES:

F & E
SYSTEM:
MILES:

PREV. FED AID: FAI: FAP: FAU: FAS:
YR ADDED
TO SH
SYSTEM:

MILES:
RURAL
SM. URBAN
URBANIZED

ROUTE 43

TRAVERSABLE LENGTH: 98 mi **UNCONST.:** **ADT 1992:** 1,350-9,400
FUNC. CLASS (mi) : PA: 10 MA: 88 COL: **R.MIN COL/LOC:**
FROM: Route 119 S of Shafter (KER Co.)
TO: Route 99 near Selma (FRE Co.)
VIA: Shafter, Wasco, Corcoran

COMMENTS: Traverses KER, TUL, KIN, FRE Counties in District 6

ROUTE BREAKS: Rte 46

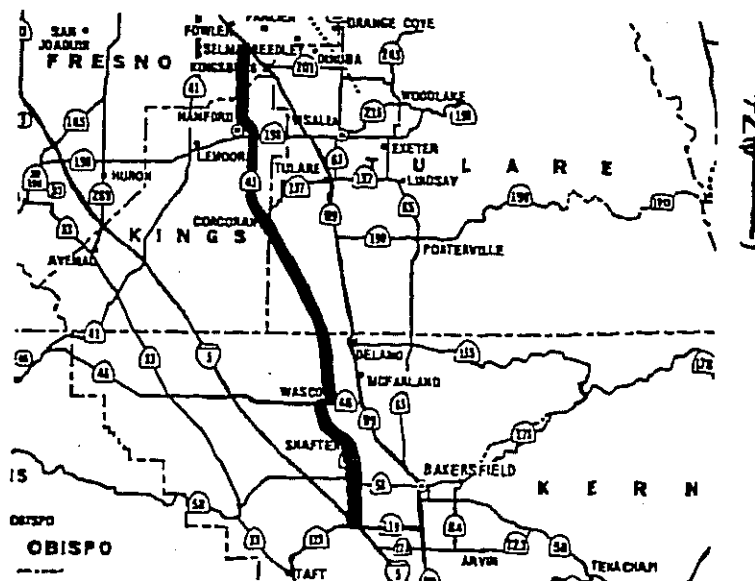
SIGNING DATA:

ASSOC. NAMES:

F & E SYSTEM: 1959--Rte 5 to Rte 99
MILES: 96

PREV. FED AID: **FAI:** **FAP:** 98 mi **FAU:** **FAS:**
YR ADDED TO SH SYSTEM: 1933--Rte 119 to Rte 46-Former Rte 139
 1933--Rte 46 to Rte 198-Former Rte 135
 1959--Rte 198 to rte 99-Former Rte 135

MILES:
RURAL 89
SM. URBAN 8
URBANIZED 0.4



ROUTE 44

TRAVERSABLE LENGTH: 105 mi **UNCONST.:** **ADT 1992:** 1,400-27,500
FUNC. CLASS (mi) : PA: 105 MA: COL: **R.MIN COL/LOC:**
FROM: Route 5 at Redding (SHA Co.)
TO: Route 36 W of Susanville (LAS Co.)
VIA: Millville, Shingleton, Old Station

COMMENTS: Traverses SHA and LAS Counties in District 2 over Eskimo Hill (Elev 5933) near Lassen Park

ROUTE BREAKS:

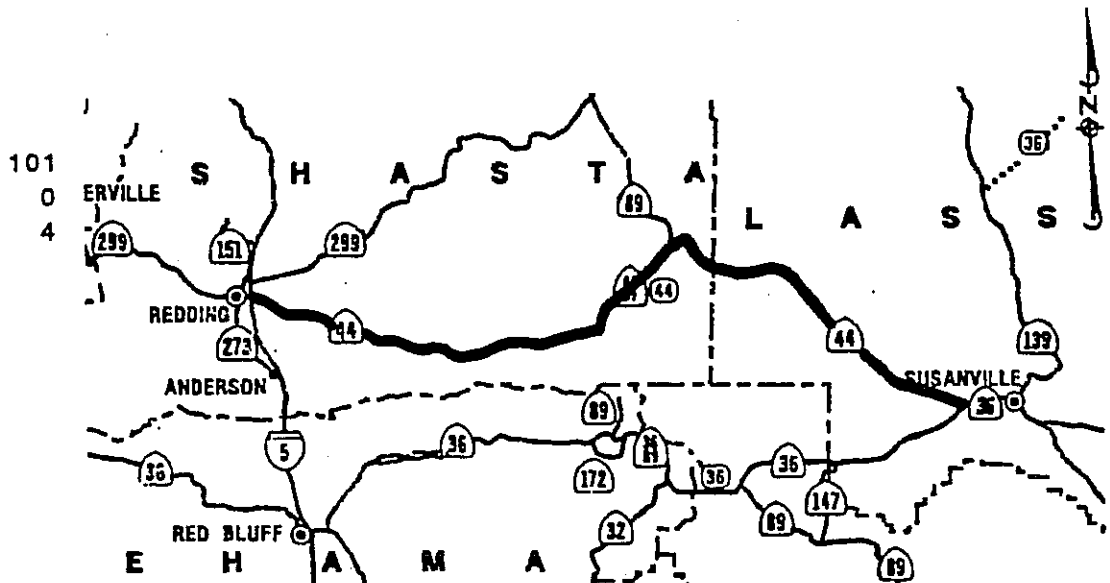
SIGNING DATA: Coincident with Rte 89 from Lassen Park to Old Station

ASSOC. NAMES:

F & E SYSTEM: 1959--In entirety
MILES: 105

PREV. FED AID: **FAI:** **FAP:** 105 mi **FAU:** **FAS:**
YR ADDED TO SH SYSTEM: 1933--Redding to Lassen National Park-Former Rte 20
 1933--Lassen National Park to Rte 89-Former Rte 83
 1959--Rte 89 to Rte 36-Former Rte 20

MILES:
 101
 0
 4
RURAL
SM. URBAN
URBANIZED



ROUTE 45

TRAVERSABLE LENGTH: 70 mi UNCONST.: ADT 1992: 360-7,700

FUNC. CLASS (mi) : PA: MA: 37 COL: 33 R.MIN COL/LOC:

FROM: Route 113 near Knights Landing (YOL Co.)

TO: Route 32 near Hamilton City (GLE Co.)

VIA: Grimes, Sycamore, Colusa, Princeton, Glenn, Ordbend

COMMENTS: Traverses YOL, COL, GLE Counties in District 3

ROUTE Rte 20
BREAKS:

SIGNING Via Rte 20 from S of Colusa to Colusa
DATA:

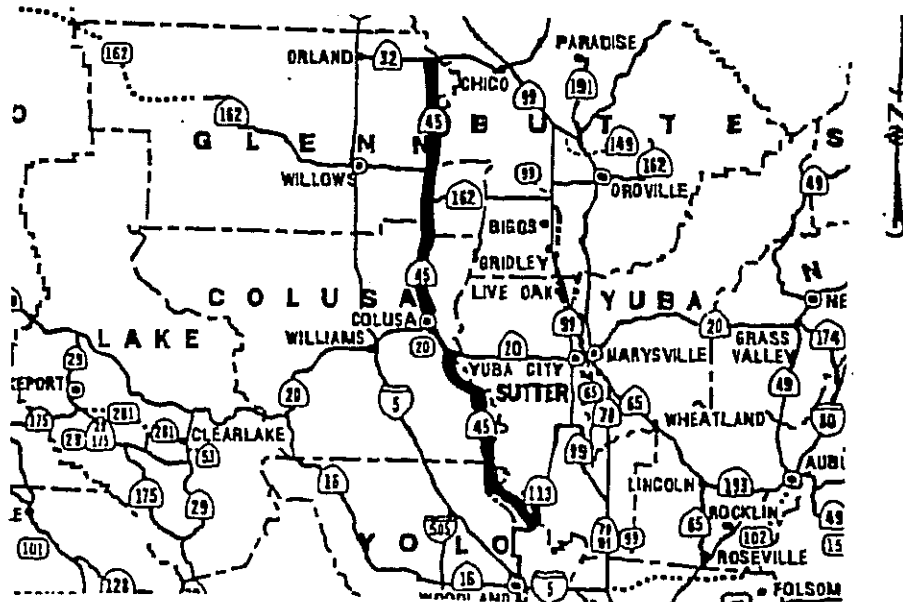
ASSOC. Biggs-Willows Road
NAMES:

F & E 1959: Rte 20 to Rte 32
SYSTEM:
MILES: 37

PREV. FED AID: FAI: FAP: 37 mi FAU: FAS: 33 mi

YR ADDED 1933--Former Route 88
TO SH
SYSTEM:

MILES:
RURAL 70
SM. URBAN 0
URBANIZED 0



ROUTE 46

TRAVERSABLE LENGTH: 111 mi **UNCONST.:** **ADT 1992:** 2,200-17,600
FUNC. CLASS (mi) : **PA:** 89 **MA:** 22 **COL:** **R.MIN COL/LOC:**
FROM: Route 1 near Cambria (SLO Co.)
TO: Route 99 near Famosa (KER Co.)
VIA: Paso Robles, Shandon, Cholame, Blackwells Corner, Lost Hills, Wasco

COMMENTS: Traverses SLO County in District 5 and a portion of KER County in District 6

ROUTE BREAKS: Rte 101

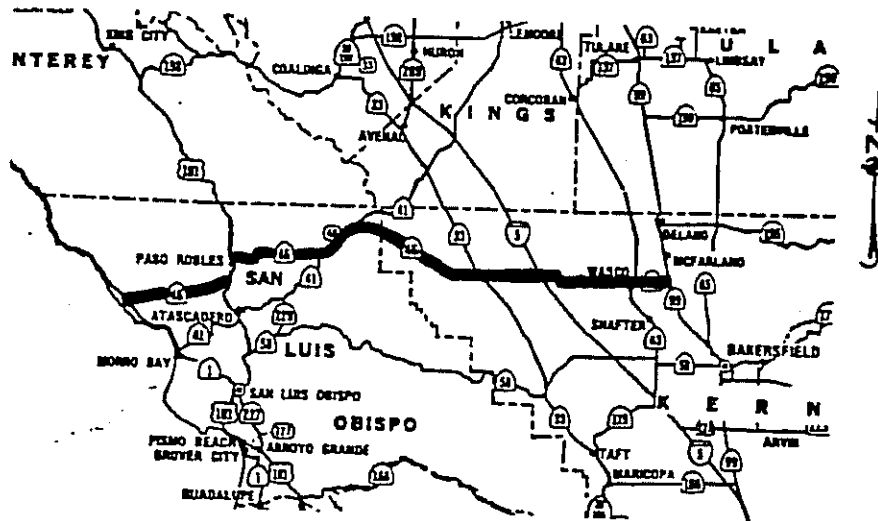
SIGNING DATA: Via Rte 101 from south of Paso Robles to Paso Robles

ASSOC. NAMES: Eric Seastrand Memorial Highway

F & E SYSTEM: 1959- Rte 101 to Rte 99
MILES: 89

PREV. FED AID: **FAI:** **FAP:** 111 mi **FAU:** **FAS:**
YR ADDED TO SH SYSTEM: 1933--Rte 1 to Rte 101--Former Rte 33
 1915--Rte 101 to Rte 99--Former Rte 33

MILES:
RURAL 103
SM. URBAN 8
URBANIZED 0



ROUTE 48

TRAVERSABLE LENGTH: 16 mi **UNCONST.:** 8 mi **ADT 1992:** 1,000-3,600
FUNC. CLASS (mi) : PA: MA:16 COL: R.MIN COL/LOC:
FROM: Route 138 East of Gorman (LA Co.)
TO: Route 122 near the SBD County Line (LA Co.)
VIA:

COMMENTS: Traverses northern portion of LA County in District 7.
Unconstructed portion is from Rte 14 to future Rte 122.
Unconstructed-adopted portion is from Rte 138 to Rte 14 parallel to traversable route--16 mi.

ROUTE BREAKS:

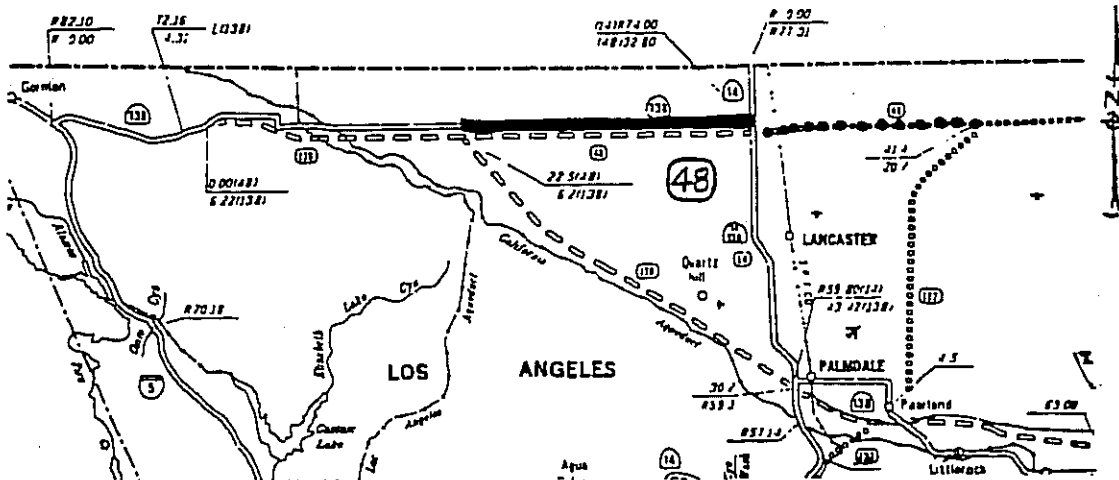
SIGNING DATA: Signed as Rte 138 to Rte 14 north of Lancaster

ASSOC. NAMES:

F & E SYSTEM: 1959--In entirety
MILES: 41

PREV. FED AID: **FAI:** **FAP:** 33 mi **FAU:** **FAS:**
YR ADDED TO SH SYSTEM: 1931--Rte 138 to Rte 14-Former Rte 59
1959--Rte 14 to Rte 122-Former Rte 267

MILES:
RURAL 24
SM. URBAN 0
URBANIZED 0



ROUTE 49

TRAVERSABLE LENGTH: 295 mi UNCONST.: ADT 1992: 400-43,000
FUNC. CLASS (mi) : PA: 9 MA: 286 COL: R.MIN COL/LOC:

FROM: Route 41 near Oakhurst (MAD Co.)

TO: Route 70 near Vinton (PLU Co.)

VIA: Mariposa, Sonora, Angels Camp, Jackson, Placerville, Auburn, Nevada City, Downieville, and Loyalton

COMMENTS: Traverses the northern portion of MAD County in District 6, MAP, TUC, CAL, AMA Counties in District 10, ED, PLA, NEV, YUB, SIE Counties in District 3 and PLU County in District 2, over Yuba Pass (Elev 6701).
3.7 mi unconstructed adopted (MA) parallel to existing route in and near Sutter Creek in AMA Co..

ROUTE BREAKS: Rte 140, Rte 120, Rte 20, Rte 89

SIGNING DATA: Via Rte 140 Through Mariposa
Via Rte 120 from Moccasin to Chinese Camp
Via Rte 20 from Grass Valley to Nevada City
Via Rte 89 from Sattley to Sierraville

ASSOC. NAMES: Mother Lode Highway--Sonora to Auburn

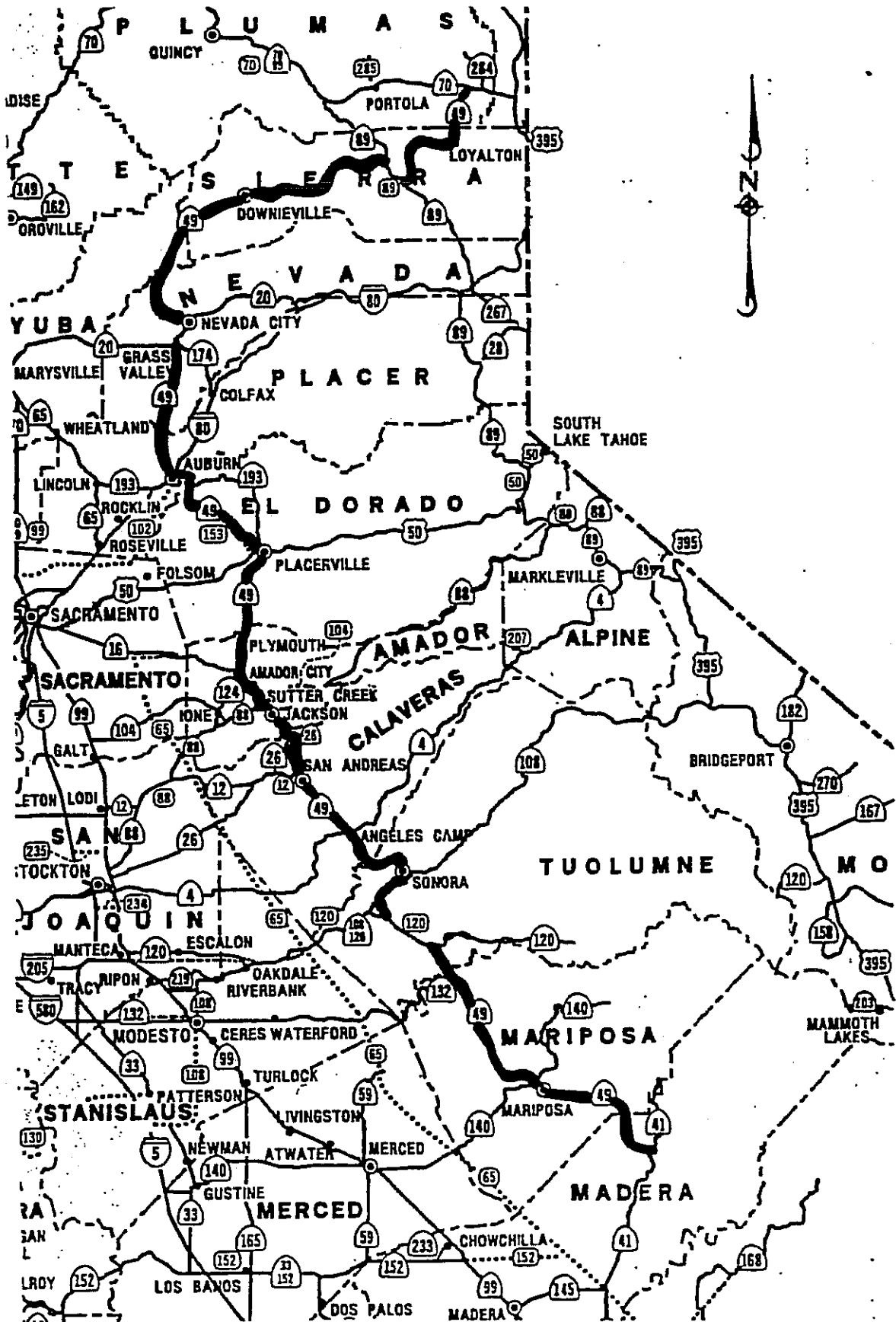
F & E SYSTEM: 1959--Rte 41 to Rte 140 Rte 20 to Rte 89
Rte 108 to Rte 108 in Sonora Rte 89 to Rte 70
MILES: 177 Rte 88 to Rte 50
Rte 80 to Rte 20

PREV. FED AID: FAI: FAP: 295 mi FAU: FAS:

YR ADDED TO SH SYSTEM: 1959--Rte 41 to Rte 140-Former Rte 65
1933--Rte 140 to Rte 108-Former Rte 65
1921--Rte 108 to Rte 80-Former Rte 65
1909--Rte 80 to Rte 20-Former Rte 17
1909--Rte 20 to Downieville-Former Rte 25
1933--Downieville to Rte 89-Former Rte 25
1909--Rte 89 to Rte 70-Former Rte 233

MILES: RURAL 286
SM. URBAN 9
URBANIZED 0

ROUTE 49





ROUTE 50

TRAVERSABLE LENGTH: 108 mi **UNCONST.:** **ADT 1992:** 10,000-193,000
FUNC. CLASS (mi) : PA: 108 MA: COL: R.MIN COL/LOC:
FROM: Route 80 West of Sacramento (YOL Co.)
TO: Nevada State Line near Lake Tahoe (ED Co.)
VIA: Sacramento, Placerville, Camino, Pollock Pines, Twin Bridges, Meyers

COMMENTS: Traverses the east portion of YOL County and all of SAC and ED Counties over Echo Summit (Elev 7382) in District 3.
 I-Route 305 approved 5/80

ROUTE BREAKS:

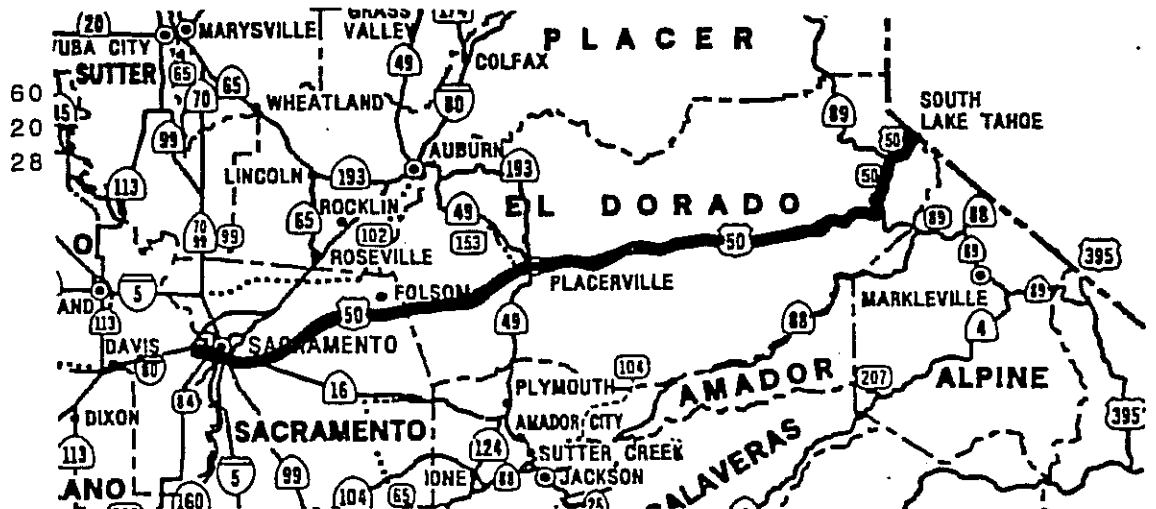
SIGNING DATA: I-BUS 80 from Rte 80 to Rte 99 US-50

ASSOC. NAMES: Pioneer Trail--Placerville to Lake Tahoe

F & E SYSTEM: 1959-In entirety
MILES: 108

PREV. FED AID: **FAI:** 5 mi **FAP:** 103 mi **FAU:** **FAS:**
YR ADDED TO SH SYSTEM: 1897--Rte 99 to Folsom-Former Rte 11
 1909--Folsom to Placerville-Former Rte 11
 1895--Placerville to Lake Tahoe-Former Rte 11

MILES:
 RURAL 60
 SM. URBAN 15
 URBANIZED 20
 28



ROUTE 51

TRAVERSABLE LENGTH: 9 mi UNCONST.: ADT 1992: 111,000-159,000

FUNC. CLASS (mi) : PA: 9 MA: COL: R.MIN COL/LOC:

FROM: Route 50 in Sacramento (SAC Co.)

TO: Route 80 East of Sacramento (SAC Co.)

VIA: In Sacramento

COMMENTS: In SAC County in District 3

ROUTE
BREAKS:

SIGNING DATA: I-BUS 80

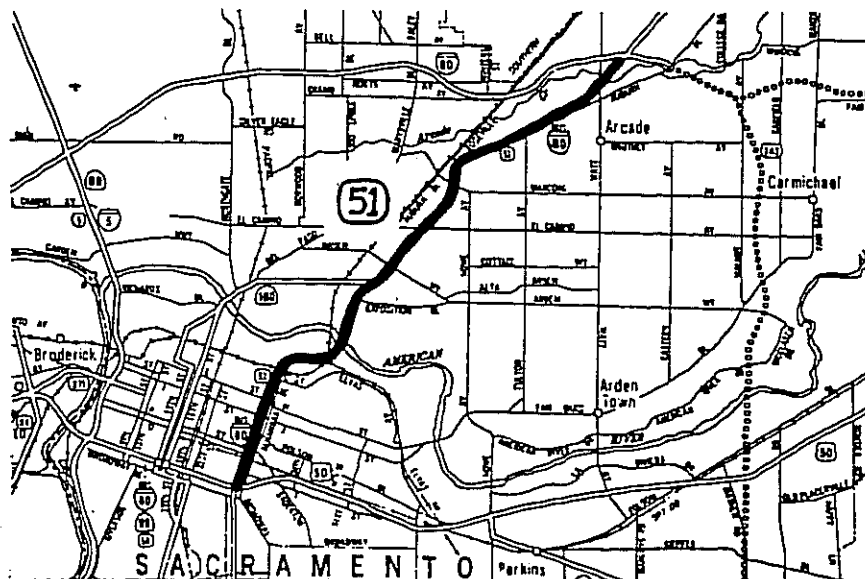
ASSOC. NAMES: Elvas Freeway--Rte 50 to Rte 160
Roseville Freeway (portion)--Rte 160 to Rte 80

F & E SYSTEM: 1959--In entirety
MILES: 8.5

PREV. FED AID: FAI: FAP: 8 mi FAU: FAS:

YR ADDED TO SH SYSTEM: 1933--Rte 50 to Rte 160-Former Rte 98
1909--Rte 160 to Rte 80-Former Rte 3

MILES:
RURAL 0
SM. URBAN 0
URBANIZED 9



ROUTE 52

TRAVERSABLE LENGTH: 8 mi UNCONST.: 9 mi ADT 1992: 8,500-87,000

FUNC. CLASS (mi) : PA: 17 MA: COL: R.MIN COL/LOC:

FROM: Route 5 East of La Jolla (SD Co.)

TO: Route 67 near Santee (SD Co.)

VIA: Along the south boundary of the Miramar Naval Air Station

COMMENTS: Traverses the northern boundary of the SD Urban Area in District 11.
Unconstructed portion is from East of Rte 15 to Rte 67.

ROUTE
BREAKS:

SIGNING
DATA:

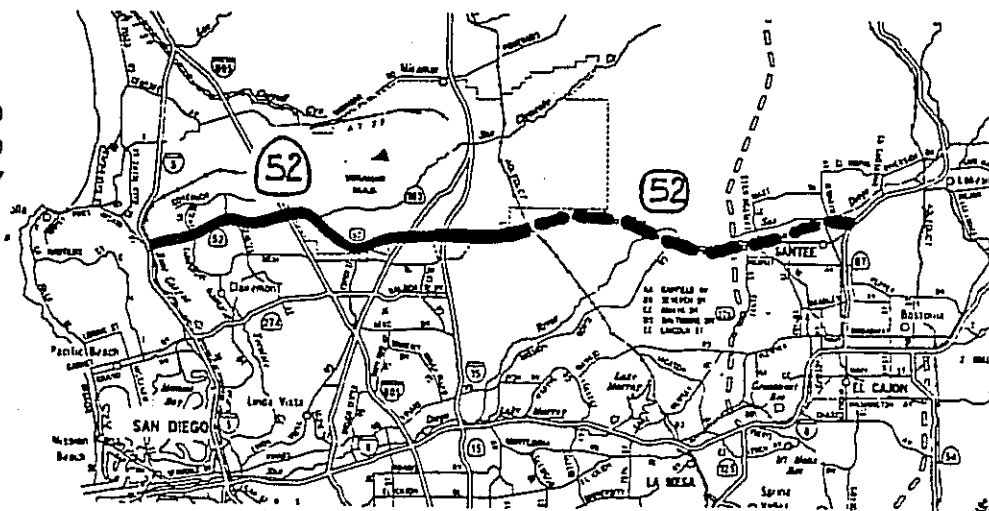
ASSOC.
NAMES:

F & E 1959--In entirety
SYSTEM:
MILES: 17

PREV. FED AID: FAI: FAP: 10 mi FAU: 7 mi FAS:

YR ADDED 1959--Former Route 279
TO SH
SYSTEM:

MILES:
RURAL 0
SM. URBAN 0
URBANIZED 17



ROUTE 53

TRAVERSABLE LENGTH: 7 mi **UNCONST.:** **ADT** 1993: 6,400-14,100
FUNC. CLASS (mi) : PA: 7 MA: COL: R.MIN COL/LOC:
FROM: Route 29 near Lower Lake (LAK Co.)
TO: Route 20 East of Clearlake Oaks (LAK Co.)
VIA: Clearlake

COMMENTS: Traverses central portion of LAK County in District 1

**ROUTE
BREAKS:**

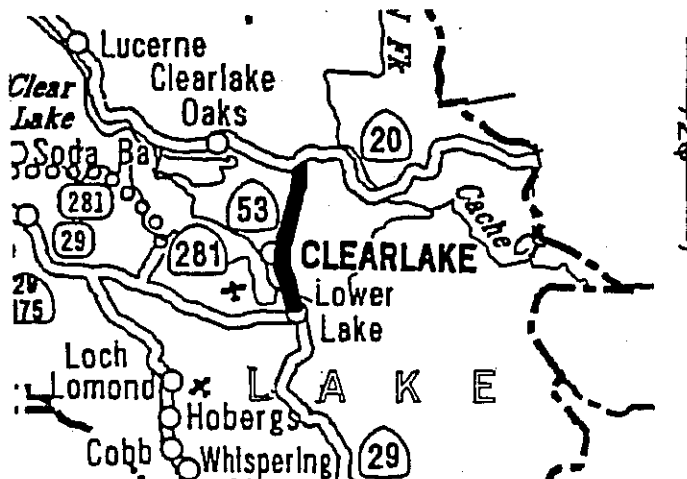
**SIGNING
DATA:**

**ASSOC.
NAMES:**

F & E 1959--In entirety
SYSTEM:
MILES: 7

PREV. FED AID: **FAI:** **FAP:** 7 mi **FAU:** **FAS:**
YR ADDED 1919--Former Route 49
TO SH
SYSTEM:

MILES:
RURAL 3
SM. URBAN 4
URBANIZED 0



ROUTE 54

TRAVERSABLE LENGTH: 8 mi **UNCONST.:** 8 mi **ADT 1993:** 22,900-58,000
FUNC. CLASS (mi) : PA: 16 MA: COL: R.MIN COL/LOC:
FROM: Route 5 near Chula Vista (SD Co.)
TO: Route 8 near El Cajon (SD Co.)
VIA: Lincoln Acres, El Cajon

COMMENTS: In District 11. Unconstructed portion is from Rte 805 to Rte 94, and from Rte 94 to Rte 8 replacing the traversable portion.

ROUTE BREAKS:

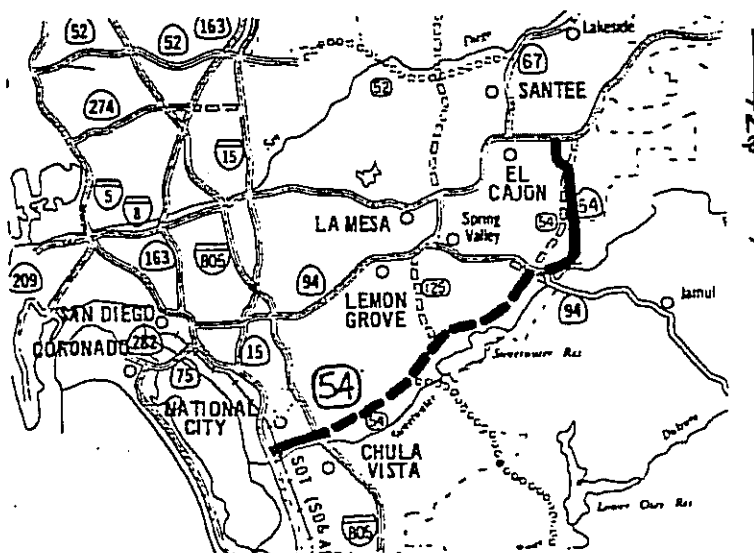
SIGNING DATA:

ASSOC. NAMES: South Bay Freeway

F & E SYSTEM: 1959--In entirety
MILES: 16

PREV. FED AID: **FAI:** **FAP:** **FAU:** 16 mi **FAS:**
YR ADDED TO SH SYSTEM: 1959--Former Route: 280

MILES:
 RURAL 0
 SM. URBAN 0
 URBANIZED 16



ROUTE 55

TRAVERSABLE LENGTH: 18 mi **UNCONST.:** **ADT 1993:** 37,000-223,000
FUNC. CLASS (mi) : PA: 18 MA: COL: **R.MIN COL/LOC:**
FROM: Route 1 in Newport Beach (ORA Co.)
TO: Route 91 near Orange (ORA Co.)
VIA: Newport Beach, Costa Mesa, Tustin, Orange

COMMENTS: Traverses central portion of ORA County in District 12. 2 mile couplet in Costa Mesa.

**ROUTE
BREAKS:**

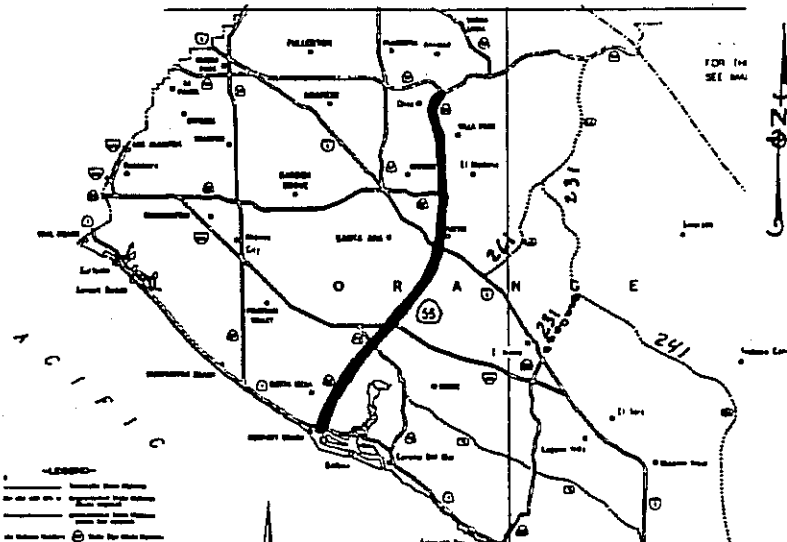
**SIGNING
DATA:**

ASSOC. NAMES: Newport Freeway
Costa Mesa Freeway

F & E SYSTEM: 1959- -In entirety
MILES: 18

PREV. FED AID: **FAI:** **FAP:** 18 mi **FAU:** **FAS:**
YR ADDED TO SH SYSTEM: 1931--Former Route 43

MILES:
 RURAL 0
 SM. URBAN 0
 URBANIZED 18



ROUTE 56

TRAVERSABLE LENGTH: 0 mi UNCONST.: 16 mi ADT 1993:

FUNC. CLASS (mi) : PA: 13 MA: COL: R.MIN COL/LOC:3

FROM: Route 5 North of La Jolla (SD Co.)

TO: Route 67 West of Ramona (SD Co.)

VIA:

COMMENTS: In District 11.
Unconstructed is on adopted alignment.

ROUTE
BREAKS:

SIGNING
DATA:

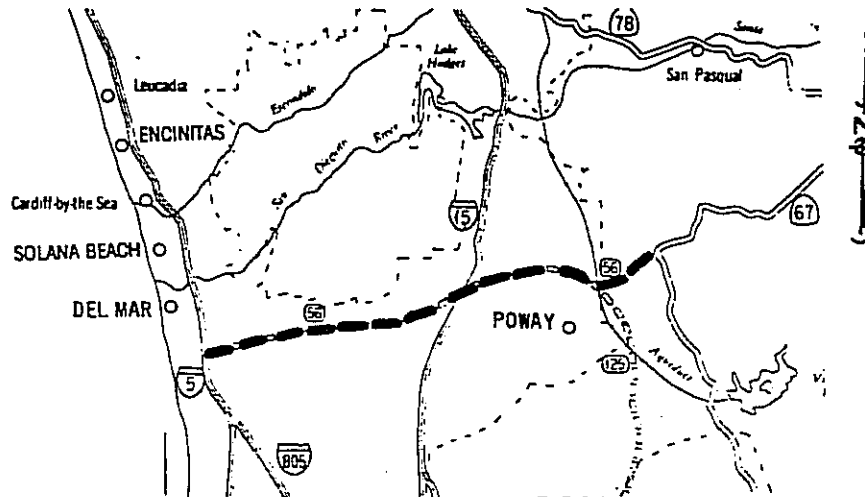
ASSOC. Ted Williams Freeway
NAMES:

F & E 1959--In entirety
SYSTEM:
MILES: 16

PREV. FED AID: FAI: FAP: FAU: 2 mi FAS:

YR ADDED 1959--Former Route 270
TO SH
SYSTEM:

MILES:
RURAL 1
SM. URBAN 0
URBANIZED 15



ROUTE 57

TRAVERSABLE LENGTH: 19 mi **UNCONST.:** 12 mi **ADT 1992:** 125,000-230,000
FUNC. CLASS (mi) : PA: 19 MA: COL: R.MIN COL/LOC:
FROM: Route 1 near Huntington Beach (ORA Co.)
TO: Route 210 near Pomona (LA Co.)
VIA: Costa Mesa, Santa Ana, Brea, Placentina, Diamond Bar

COMMENTS: Traverses portion of ORA County in District 12 and LA County in District 7.
 Unconstructed portion is from Rte 1 to Rte 22.

ROUTE BREAKS: Rte 60

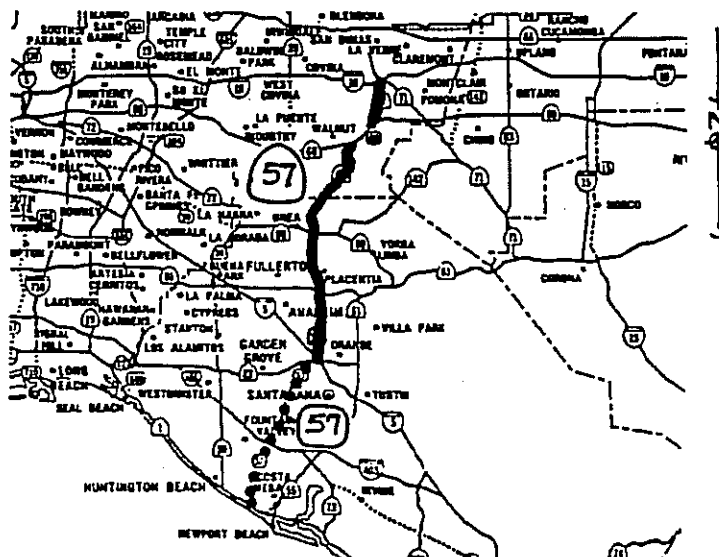
SIGNING DATA:

ASSOC. NAMES: Orange Freeway

F & E SYSTEM: 1959--In entirety
MILES: 31

PREV. FED AID: FAI: FAP: 19 mi FAU: FAS:
YR ADDED TO SH SYSTEM: 1959--Rte 1 to Rte 5-Former Rte 273
 1931--Route 5 to Route 210-Former Rte 19

MILES:
 RURAL 1
 SM. URBAN 0
 URBANIZED 30



ROUTE 58

TRAVERSABLE LENGTH: 241 mi **UNCONST.:** **ADT 1992:** 290-63,000
FUNC. CLASS (mi) : PA: 241 MA: COL: R.MIN COL/LOC:
FROM: Route 101 near Santa Margarita (SLO Co.)
TO: Route 15 near Barstow (SBD Co.)
VIA: Simmler, McKittrick, Bakersfield, Mojave, Kramer

COMMENTS: Traverses SLO County in District 5, KER County in Districts 6 and 9, and a portion of SBD County in District 8. Unconstructed-adopted portion is in Barstow replacing the traversable highway-5 mi. Total length will be reduced to 235 mi when completed.

ROUTE BREAKS: Rte 33, Rte 43, Rte 99

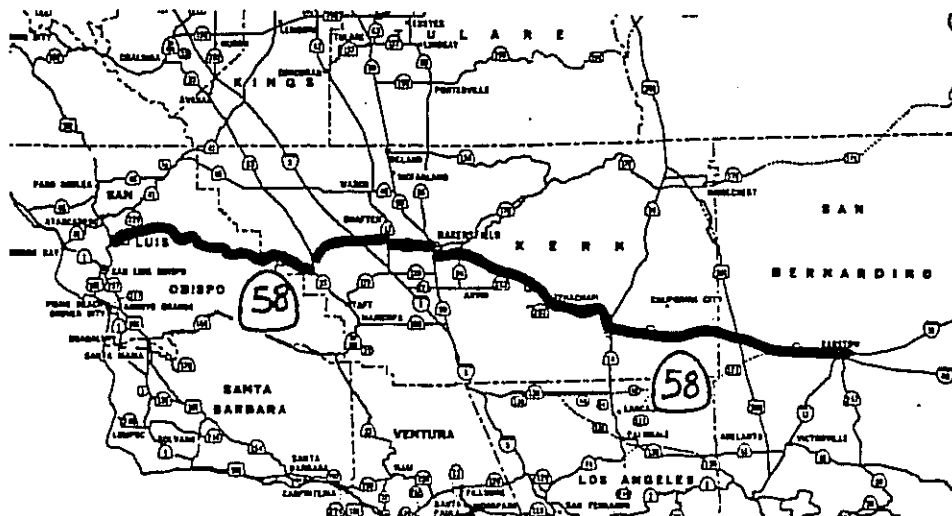
SIGNING DATA: Via Rte 33 through McKittrick
 Via Rte 43 from Shafter to 1 mi South
 Via Rte 99 through Bakersfield

ASSOC. NAMES: Designated "Blue Star Memorial Highway"

F & E SYSTEM: 1959--Rte 5 to Rte 15
MILES: 81

PREV. FED AID: **FAI:** **FAP:** 236 mi **FAU:** **FAS:**
YR ADDED TO SH SYSTEM: 1933--Rte 101 to Rte 99-Former Rte 58
 1931--Rte 99 to Rte 14-Former Rte 58
 1919--Rte 14 to Rte 15-Former Rte 58

MILES:
 RURAL 216
 SM. URBAN 7
 URBANIZED 17



ROUTE 59

TRAVERSABLE LENGTH: 34 mi **UNCONST.:** **ADT 1992:** 1,500-14,900
FUNC. CLASS (mi) : PA: 2 MA: 16 COL: 16 R.MIN COL/LOC:
FROM: Route 152 South of El Nido (MER Co.)
TO: Route 65 near Snelling (MER Co.)
VIA: El Nido, Merced

COMMENTS: Traverses 0.1 mi of MAD County in District 6 and the eastern portion of MER County in District 10

ROUTE BREAKS: Rte 99

SIGNING DATA: Via Rte 99 through Merced

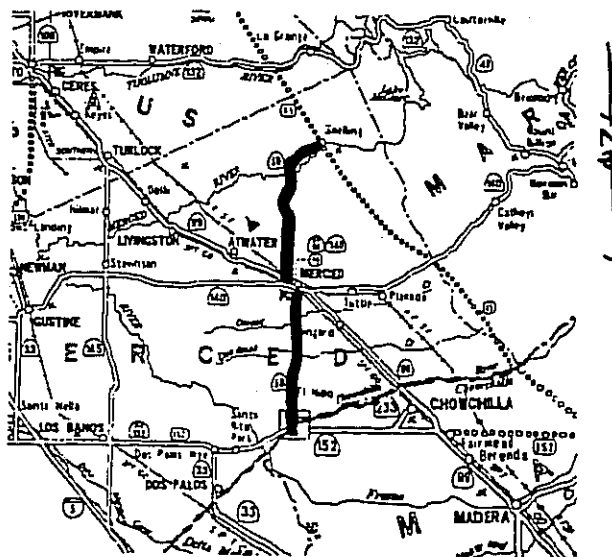
ASSOC. NAMES:

F & E SYSTEM: 1959--In entirety
MILES: 34

PREV. FED AID: **FAI:** **FAP:** **FAU:** 3 mi **FAS:** 31 mi

YR ADDED TO SH SYSTEM: 1933--Former Route 123

MILES:
 RURAL 29
 SM. URBAN 0
 URBANIZED 5



ROUTE 60

TRAVERSABLE LENGTH: 70 mi **UNCONST.:** **ADT 1992:** 28,500-237,000
FUNC. CLASS (mi) : **PA:** 70 **MA:** **COL:** **R.MIN COL/LOC:**
FROM: Route 10 in Los Angeles (LA Co.)
TO: Route 10 near Beaumont (RIV Co.)
VIA: Industry, La Puente, Walnut, Pomona, Chino, Riverside

COMMENTS: Traverses LA County in District 7 and SBD and RIV Counties in District 8

ROUTE Rte 215
BREAKS:

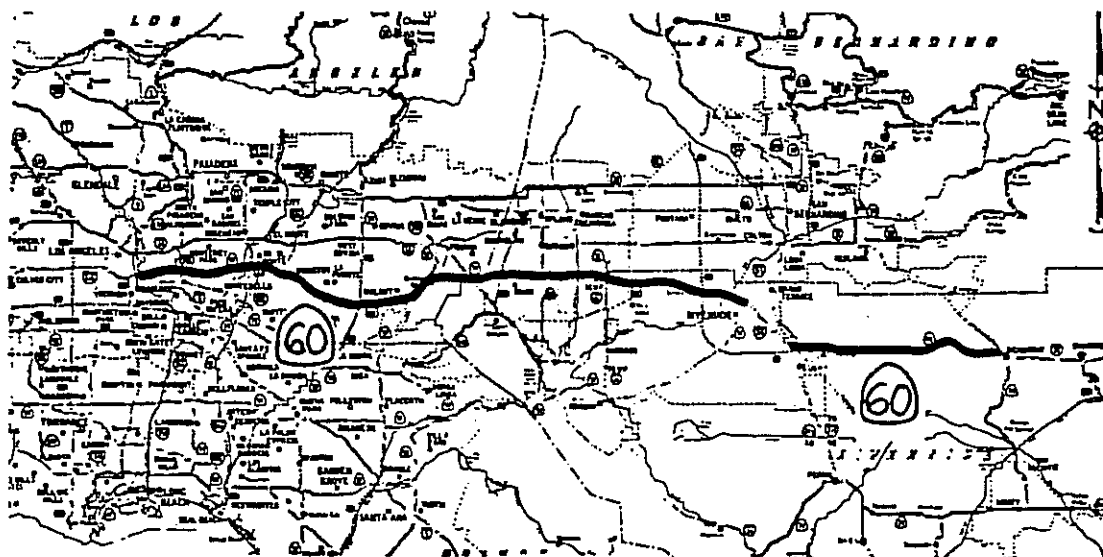
SIGNING Via Rte 215 through Riverside
DATA:

ASSOC. Pomona Freeway--from Rte 5 to Rte 83
NAMES: Moreno Valley Freeway

F & E 1959--In entirety
SYSTEM:
MILES: 70

PREV. FED AID: **FAI:** **FAP:** 70 mi **FAU:** **FAS:**
YR ADDED 1933--Rte 10 to Rte 57-Former Rte 172
TO SH 1931--Rte 57 to Beaumont-Former Rte 19
SYSTEM:

MILES:
 RURAL 7
 SM. URBAN 2
 URBANIZED 61



ROUTE 61

TRAVERSABLE LENGTH: 7 mi **UNCONST.:** 24 mi **ADT 1992:** 12,700-39,000
FUNC. CLASS (mi) : PA: 6.8 MA: 0.2 COL: R.MIN COL/LOC:
FROM: Route 84 near Newark (ALA Co.)
TO: Route 580 near Albany (ALA Co.)
VIA: San Leandro, Alameda, Oakland, Berkeley, Albany

COMMENTS: Traverses western ALA County in District 4. Unconstructed portions are from Rte 84 to Rte 112 and from Rte 260 to Rte 580.

ROUTE BREAKS: Rte 112, Rte 260

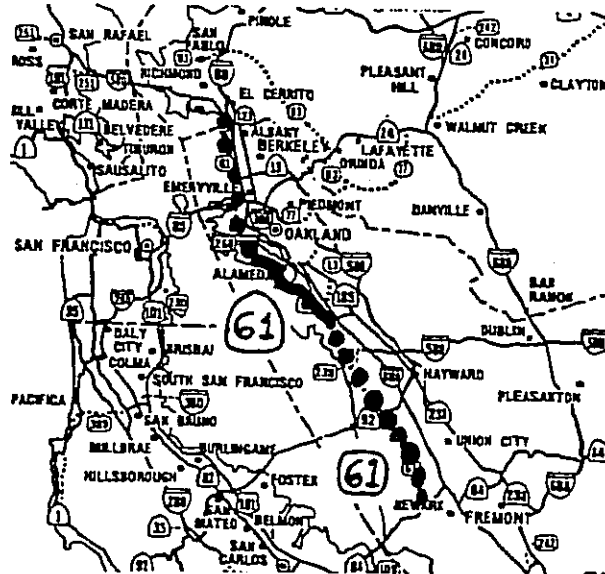
SIGNING DATA: Via Rte 112--Doolittle Drive to Rte 185 in San Leandro
 Via Rte 260--Alameda to Rte 880

ASSOC. NAMES:

F & E SYSTEM: 1959--In entirety
MILES: 31

PREV. FED AID: **FAI:** **FAP:** **FAU:** 7 mi **FAS:**
YR ADDED TO SH SYSTEM: 1959--Newark to San Leandro-Former Rte 258
 1947--San Leandro to Alameda-Former Rte 226
 1959--Alameda to Albany-Former Rte 257

MILES:
RURAL 6
SM. URBAN 0
URBANIZED 25



ROUTE 62

TRAVERSABLE LENGTH: 151 mi **UNCONST.:** **ADT 1992:** 1,100-36,000
FUNC. CLASS (mi) : **PA:** 46 **MA:** 105 **COL:** **R.MIN COL/LOC:**
FROM: Route 10 near Whitewater (RIV Co.)
TO: Arizona State Line near Earp (SBD Co.)
VIA: Morongo Valley, Yucca Valley, Twentynine Palms, Rice, Vidal Junction, Earp

COMMENTS: Traverses north RIV and southern SBD Counties in District 8

ROUTE BREAKS:

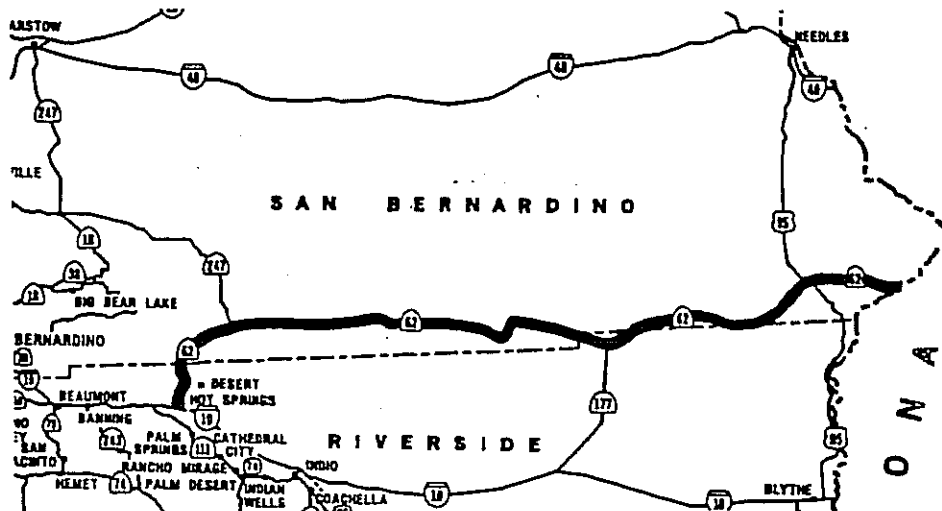
SIGNING DATA:

ASSOC. NAMES: Twenty Nine Palms Highway--I-10 to Rte 177

F & E SYSTEM: 1959--Rte 10 to Rte 247
MILES: 32

PREV. FED AID: **FAI:** **FAP:** 151 mi **FAU:** **FAS:**
YR ADDED TO SH SYSTEM: 1933--Rte 10 to Morongo Valley-Former Rte 187
 1959--Morongo Valley to Rte 247-Former Rte 187
 1970--Rte 247 to AZ State Line-As Present Rte 62

MILES:
RURAL 131
SM. URBAN 20
URBANIZED 0



ROUTE 63

TRAVERSABLE LENGTH: 38 mi **UNCONST.:** **ADT 1992:** 790-29,500
FUNC. CLASS (mi) : PA: 13 MA: 25 COL: **R.MIN COL/LOC:**
FROM: Route 137 near Tulare (TUL Co.)
TO: Route 180 North of Orange Cove (FRE Co.)
VIA: Visalia, Cutler, Orosi, and Orange Cove

COMMENTS: Traverses TUL County and a portion of FRE County in District 6.
 1 mile couplet in Visalia.

ROUTE BREAKS: Rte 198

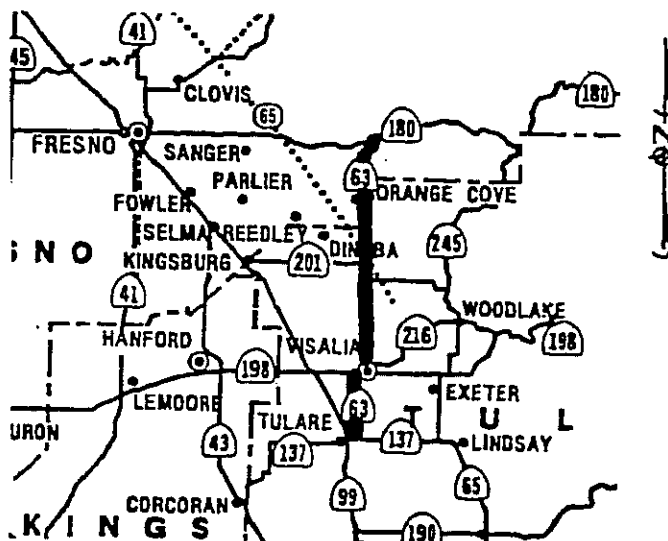
SIGNING DATA: Via Rte 198 through Visalia

ASSOC. NAMES:

F & E SYSTEM: 1959--In entirety
MILES: 38

PREV. FED AID: **FAI:** **FAP:** 38 mi **FAU:** **FAS:**
YR ADDED TO SH SYSTEM: 1933--Former Route 132

MILES:
 RURAL 26
 SM. URBAN 4
 URBANIZED 8



ROUTE 64

TRAVERSABLE LENGTH: 0 mi UNCONST.: 30 mi ADT 1992:

FUNC. CLASS (mi) : PA: MA: COL: R.MIN COL/LOC:

FROM: Route 1 near Malibu Beach (LA Co.)

TO: Route 5 South of San Fernando (LA Co.)

VIA: Hidden Hills, Winnetka, Sepulveda, Panorama City

COMMENTS: Traverses the northwestern edge of LA Urbanized Area and the southeast tip of VEN County in District 7.
Routing not determined.

**ROUTE
BREAKS:**

**SIGNING
DATA:**

**ASSOC.
NAMES:**

**F & E
SYSTEM:
MILES:**

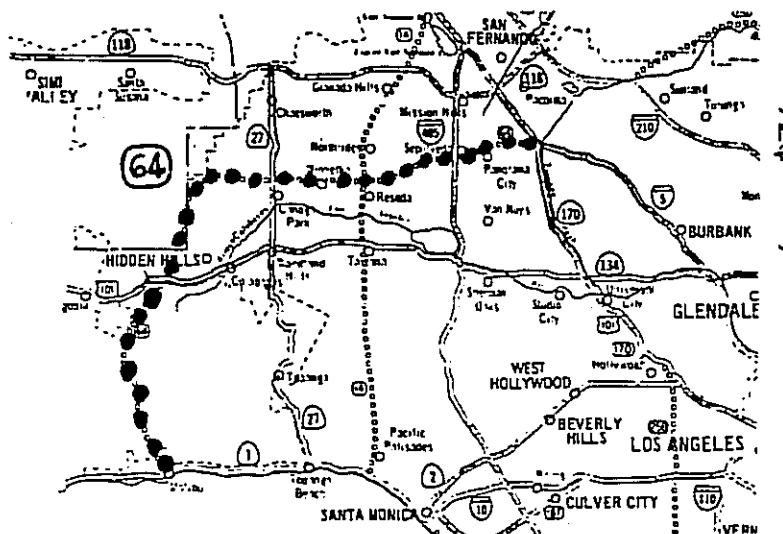
PREV. FED AID: FAI: FAP: FAU: FAS:

YR ADDED 1959--In entirety

TO SH
SYSTEM:

MILES:

RURAL	10
SM. URBAN	0
URBANIZED	20



ROUTE 65

TRAVERSABLE LENGTH: 94 mi UNCONST.: 211 mi ADT 1993: 5,000-20,500
FUNC. CLASS (mi) : PA:75 MA:19 COL: R.MIN COL/LOC:
FROM: Route 99 near Bakersfield (KER Co.)
TO: Route 99 near Yuba City (SUT Co.)
VIA: Porterville, Lindsey in Dist. 6; Roseville, Lincoln and Wheatland in District 3;
Routing not determined from Rte 198 to SAC/PLA County Line

COMMENTS: Traverses the east side of the San Joaquin Valley via KER, TUL, FRE, MAD Counties in District 6, MPA, MER, STA, SJ Counties in District 10 and SAC, PLA and SUT Counties in District 3. Unconstructed portion is from Rte 137 to Rte 198 replacing a traversable highway, and from Rte 216 to Rte 80.

ROUTE
BREAKS:

SIGNING
DATA:

ASSOC. Orange Belt Highway
NAMES: Harold "Bizz" Johnson Expressway

F & E 1959--In entirety
SYSTEM:
MILES: 305

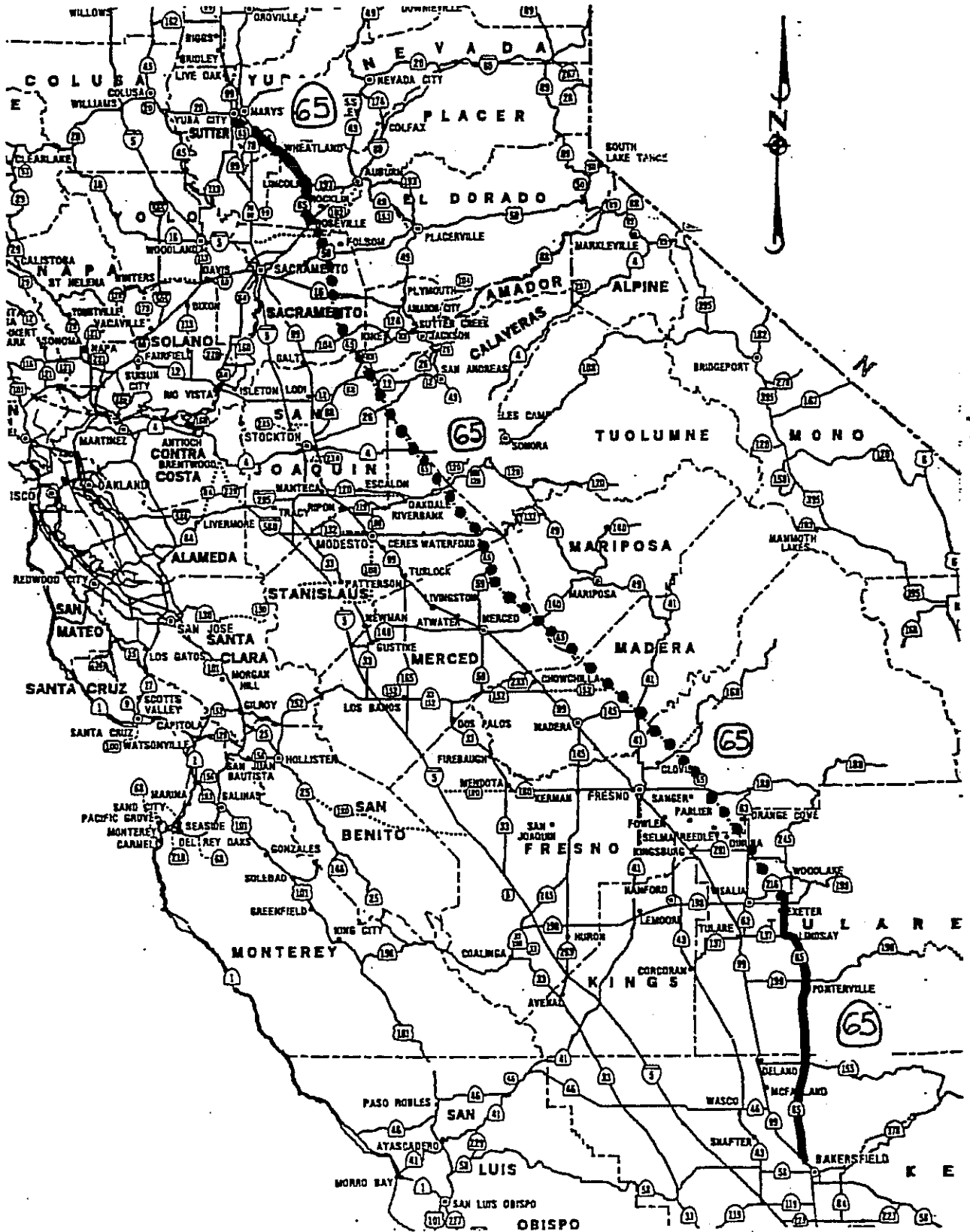
PREV. FED AID: FAI: FAP: 99 mi FAU: FAS:

YR ADDED 1933--Rte 99 to Rte 198-Former Rte 129
TO SH 1959--Rte 198 to Rte 80-Former Rte 249
SYSTEM: 1909--Rte 80 to Rte 70-Former Rte 3
1970--Rte 70 to Rte 99-As Present Rte 65

MILES:

RURAL 273
SM. URBAN 10
URBANIZED 22

ROUTE 65



ROUTE 66

TRAVERSABLE LENGTH: 28 mi UNCONST.: ADT 1992: 20,800-52,000
FUNC. CLASS (mi) : PA: 28 MA: COL: R.MIN COL/LOC:
FROM: Route 30 near San Dimas (LA Co.)
TO: Route 215 in San Bernardino (SBD Co.)
VIA: Claremont, Upland, Fontana, Rialto

COMMENTS: Traverses portions of LA County in District 7 and SBD County in District 8

ROUTE
BREAKS:

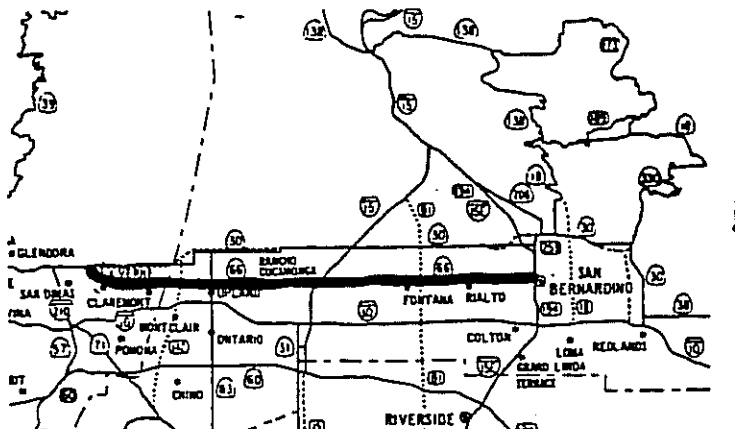
SIGNING Not signed in LA County
DATA:

ASSOC. Arrowhead Trail
NAMES:

F & E No
SYSTEM:
MILES:

PREV. FED AID: FAI: FAP: FAU: 28 mi FAS:
YR ADDED 1909--Former Route 9
TO SH
SYSTEM:

MILES:
RURAL 0
SM. URBAN 0
URBANIZED 28



ROUTE 67

TRAVERSABLE LENGTH: 24 mi UNCONST.: ADT 1992: 17,600-84,000
FUNC. CLASS (mi) : PA: 7 MA: 17 COL: R.MIN COL/LOC:
FROM: Route 8 near El Cajon (SD Co.)
TO: Route 78 near Ramona (SD Co.)
VIA: Santee, Lakeside, and Ramona

COMMENTS: Traverses a portion of SD County in District 11

ROUTE
BREAKS:

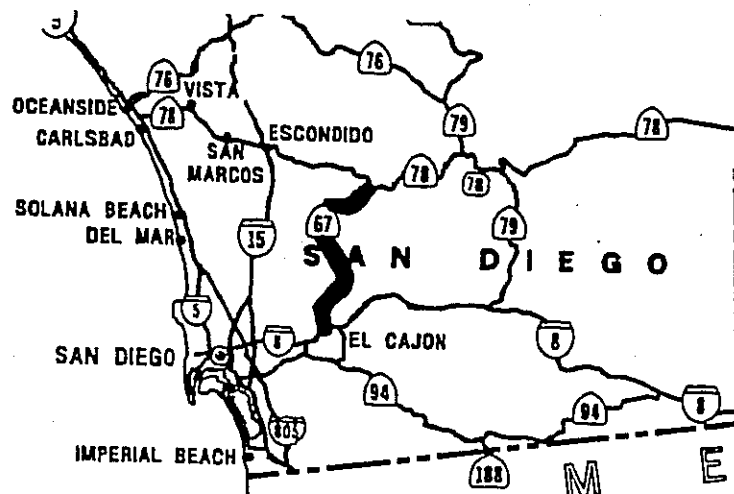
SIGNING
DATA:

ASSOC.
NAMES:

F & E 1959--In entirety
SYSTEM:
MILES: 24

PREV. FED AID: FAI: FAP: 24 mi FAU: FAS:
YR ADDED 1933--Former Route 198
TO SH
SYSTEM:

MILES:
RURAL 12
SM. URBAN 3
URBANIZED 9



ROUTE 68

TRAVERSABLE LENGTH: 22 mi **UNCONST.:** **ADT 1993:** 2,300-29,500
FUNC. CLASS (mi) : PA:21 MA:1 COL: **R.MIN COL/LOC:**
FROM: Asilomar State Beach (MON Co.)
TO: Route 101 in Salinas (MON Co.)
VIA: Monterey, Seaside and Salinas

COMMENTS: Traverses NW portion of MON County in District 5

ROUTE Rte 1
BREAKS:

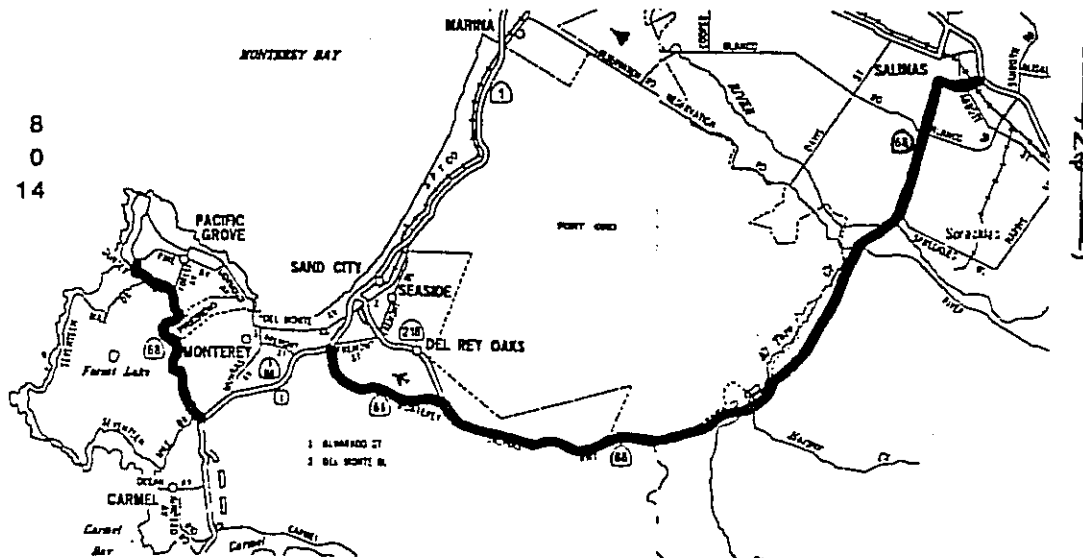
SIGNING Via Rte 1 to Monterey
DATA:

ASSOC.
NAMES:

F & E 1959--In entirety
SYSTEM:
MILES: 22

PREV. FED AID: **FAI:** **FAP:** 18 mi **FAU:** 4 mi **FAS:**
YR ADDED 1933--Former Route 117
TO SH
SYSTEM:

MILES:
RURAL 8
SM. URBAN 0
URBANIZED 14



ROUTE 69

TRAVERSABLE LENGTH: UNCONST.: ADT 1992:
FUNC. CLASS (mi) : PA: MA: COL: R.MIN COL/LOC:
FROM: Not an assigned number
TO:
VIA:

COMMENTS:

ROUTE
BREAKS:

SIGNING
DATA:

ASSOC.
NAMES:

F & E
SYSTEM:
MILES:

PREV. FED AID: FAI: FAP: FAU: FAS:
YR ADDED
TO SH
SYSTEM:

MILES:
RURAL
SM. URBAN
URBANIZED

ROUTE 70

TRAVERSABLE LENGTH: 180 mi UNCONST.: ADT 1992: 1,600-52,000
 FUNC. CLASS (mi) : PA: 53 MA: 127 COL: R.MIN COL/LOC:

FROM: Route 99 S of East Nicolaus (SUT Co.)

TO: Route 395 at Halleluja Junction (LAS Co.)

VIA: Rio Oso, Marysville, Oroville, Storrie, Virgilia, Quincy, Blairsden, Portola, Vinton, Chilcoot

COMMENTS: Traverses SUT, YUB, BUT Counties in District 3 and a portion of BUT, PLU and LAS Counties in District 2.

ROUTE BREAKS: Rte 20

SIGNING DATA: Coincident with Rte 99 from Rte 5 to Catlett Rd
 Via Rte 20 in Marysville
 Coincident with Rte 89 in PLU County

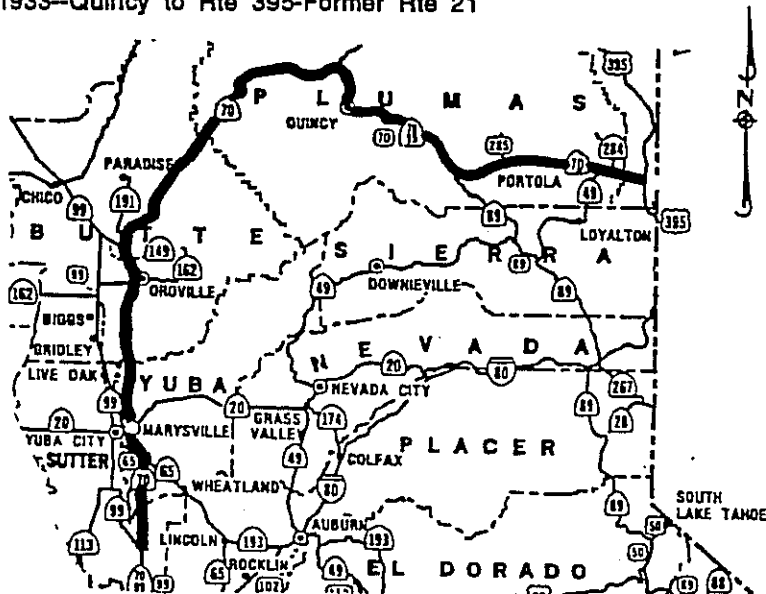
ASSOC. NAMES:

F & E SYSTEM: 1959--In entirety
 MILES: 180

PREV. FED AID: FAI: FAP: 180 mi FAU: FAS:

YR ADDED TO SH SYSTEM: 1951--Rte 99 to Rte 20-Former Rter 232
 1933--Rte 20 to Rte 149-Former Rte 87
 1909 --Rte 149 to Quincy-Former Rte 21
 1933--Quincy to Rte 395-Former Rte 21

MILES:
 RURAL 167
 SM. URBAN 5
 URBANIZED 8



ROUTE 71

TRAVERSABLE LENGTH: 16 mi UNCONST.: ADT 1993: 25,000-54,000
 FUNC. CLASS (mi) : PA: 16 MA: COL: R.MIN COL/LOC:
 FROM: Route 210 in San Dimas (LA Co.)
 TO: Route 91 near Corona (RIV Co.)
 VIA: Pomona and Chino Hills

COMMENTS: Traverses portions of LA County in District 7 and SBD and RIV Counties in District 8

ROUTE
BREAKS:

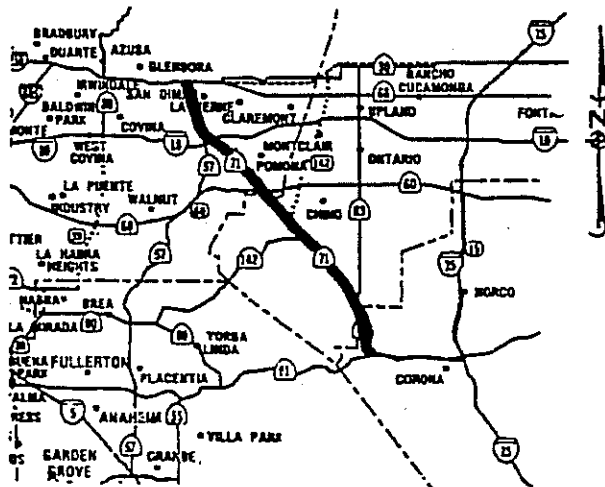
SIGNING DATA: Corona Freeway
Chino Valley Freeway

ASSOC.
NAMES:

F & E SYSTEM: 1959--In entirety
MILES: 16

PREV. FED AID: FAI: FAP: 16 mi FAU: FAS:
 YR ADDED TO SH SYSTEM: 1931--Former Route 77

MILES:
 RURAL 6
 SM. URBAN 0
 URBANIZED 10



ROUTE 72

TRAVERSABLE LENGTH: 12 mi **UNCONST.:** **ADT 1993:** 21,300-40,500
FUNC. CLASS (mi) : PA: 12 MA: COL: R.MIN COL/LOC:
FROM: Route 39 in La Habra (ORA Co.)
TO: Atlantic Blvd in East Los Angeles (LA Co.)
VIA: Whittier and Montebello

COMMENTS: Traverses east central portion of LA Urbanized Area and into ORA County in Districts 7 and 12. This Route shall cease to be a State Highway when Rte 90 Freeway is completed from Rte 5 to Rte 39. Notwithstanding the above, any portion shall cease to be a state highway when reconstruction is completed between Rte 605 and Atlantic Blvd.

ROUTE BREAKS:

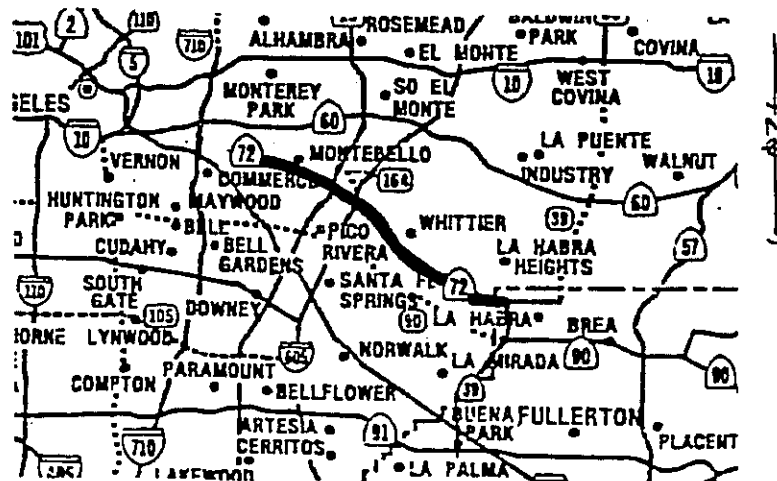
SIGNING DATA: Existing permit allows closure of route to all vehicular traffic, except emergency traffic, between Eastern and Atlantic Blvd on Friday, Saturday and Sunday night between 9:30 pm and 5:00 am.

ASSOC. NAMES: Portion of El Camino Real

F & E SYSTEM:
MILES:

PREV. FED AID: **FAI:** **FAP:** **FAU:** 12 mi **FAS:**
YR ADDED TO SH SYSTEM: 1909--Former Route 2

MILES:
 RURAL 0
 SM. URBAN 0
 URBANIZED 12



ROUTE 73

TRAVERSABLE LENGTH: 7 mi **UNCONST.:** 14 mi **ADT 1992:** 34,000-100,000
FUNC. CLASS (mi) : PA: 21 MA: COL: R.MIN COL/LOC:
FROM: Route 5 near San Juan Capistrano (ORA Co.)
TO: Route 405 near Costa Mesa (ORA Co.)
VIA: San Joaquin Hills

COMMENTS: Traverses the SW edge of ORA County in District 12
 Potential Toll Road. Unconstructed portion is from Rte 5 to constructed Rte 73.

ROUTE BREAKS:

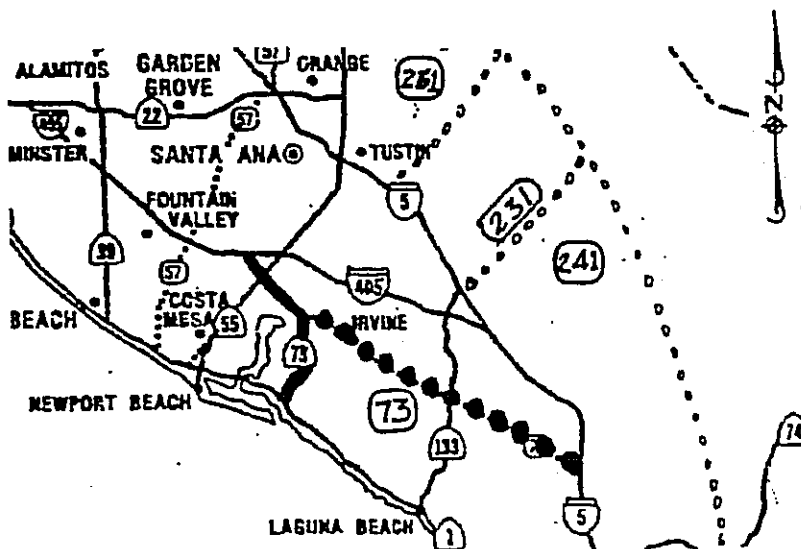
SIGNING DATA:

ASSOC. NAMES: Veterans Memorial Freeway

F & E SYSTEM: 1959--In entirety
MILES: 18

PREV. FED AID: **FAI:** **FAP:** 18 mi **FAU:** **FAS:**
YR ADDED TO SH SYSTEM: 1933--Former Route 184
 Revised effective 1/1/84 by AB 86

MILES:
 RURAL 0
 SM. URBAN 0
 URBANIZED 21



ROUTE 74

TRAVERSABLE LENGTH: 112 mi **UNCONST.:** 5 mi **ADT 1992:** 2,300-30,000
FUNC. CLASS (mi) : PA: 33 MA: 79 COL: R.MIN COL/LOC:
FROM: Route 5 near San Juan Capistrano (ORA Co.)
TO: Route 10 near Thousand Palms (RIV Co.)
VIA: San Juan Hot Springs, Lake Elsinore, Perris, Hemet, Mountain Center, Palm Desert

COMMENTS: Traverses ORA County in District 12 and RIV Counties in Districts 8 and 11.
 Unconstructed portion is from Rte 111 to Rte 10.

ROUTE Rte 215
BREAKS:

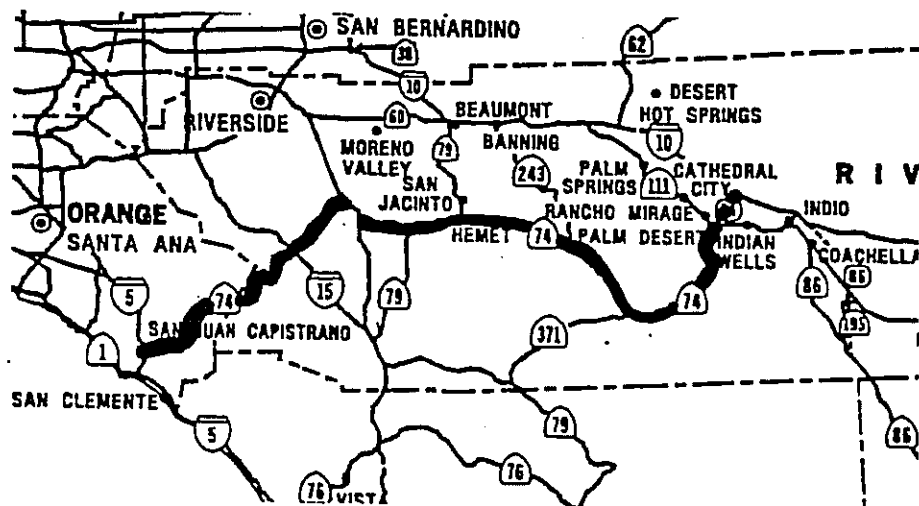
SIGNING Via Rte 215 vicinity of Perris
DATA:

ASSOC.
NAMES:

F & E 1959--In entirety
SYSTEM:
MILES: 117

PREV. FED AID: **FAI:** **FAP:** 112 mi **FAU:** **FAS:**
YR ADDED 1933--Former Route 64
TO SH
SYSTEM:

MILES:
RURAL 85
SM. URBAN 8
URBANIZED 24



ROUTE 75

TRAVERSABLE LENGTH: 13 mi UNCONST.: ADT 1993: 20,100-68,000
FUNC. CLASS (mi) : PA: 13 MA: COL: R.MIN COL/LOC:
FROM: Route 5 in Palm City (SD Co.)
TO: Route 5 in San Diego (SD Co.)
VIA: Imperial Beach, Coronado and the San Diego-Coronado Bay in District 11

COMMENTS: Traverses the Silver Strand Peninsula in San Diego Bay in District 11.
1 mile couplet in Coronado.

ROUTE
BREAKS:

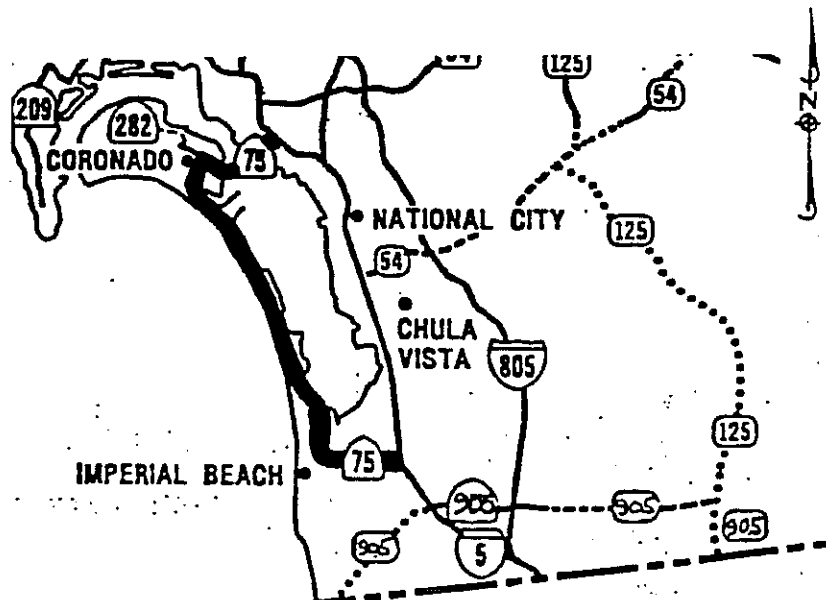
SIGNING
DATA:

ASSOC.
NAMES:

F & E
SYSTEM:
MILES:

PREV. FED AID: FAI: FAP: FAU: 13 mi FAS:
YR ADDED 1933--Former Route 199
TO SH
SYSTEM:

MILES:
RURAL 0
SM. URBAN 0
URBANIZED 13



ROUTE 76

TRAVERSABLE LENGTH: 53 mi **UNCONST.:** **ADT 1992:** 1,500-48,000
FUNC. CLASS (mi) : PA: 12 MA: 40 COL: R.MIN COL/LOC: 0.5
FROM: Route 5 near Oceanside (SD Co.)
TO: Route 79 North of Santa Ysabel (SD Co.)
VIA: San Luis Rey, Bonsall, Pala, and Pauma Valley

COMMENTS: Traverses northern portion of SD County in District 11.
 Unconstructed-adopted portion parallel to existing traversable route.

ROUTE BREAKS:

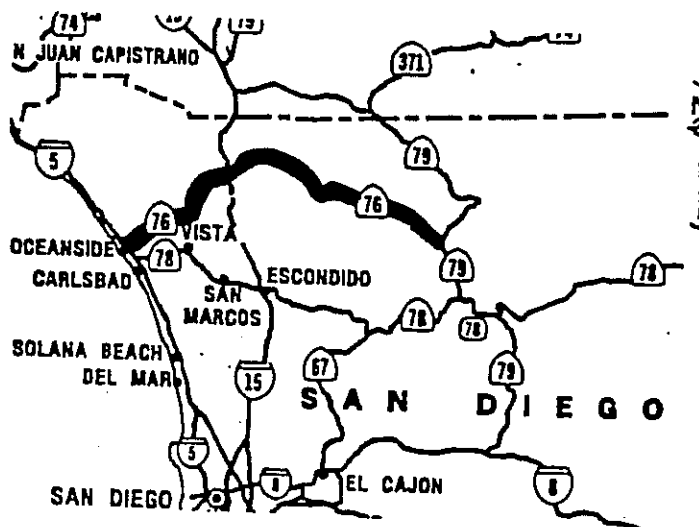
SIGNING DATA:

ASSOC. NAMES:

F & E SYSTEM: 1959--Rte 5 to Rte 15
MILES: 17

PREV. FED AID: **FAI:** **FAP:** 35 mi **FAU:** 13 mi **FAS:** 5 mi
YR ADDED TO SH SYSTEM: 1933--Former Route 195

MILES:
 RURAL 41
 SM. URBAN 0
 URBANIZED 12



ROUTE 77

TRAVERSABLE LENGTH: 0.4 mi **UNCONST.:** 13.4 mi **ADT 1992:** 15,000-17,100
FUNC. CLASS (mi) : **PA:** 0.4 **MA:** **COL:** **R.MIN COL/LOC:**
FROM: Route 880 in Oakland (ALA Co.)
TO: Route 24 near Lafayette (CC Co.)
VIA: Oakland, Piedmont, and Moraga

COMMENTS: Constructed portion in ALA County from Rte 880 to 0.4 mi East in District 4.
 Unconstructed-routing not determined-is from Rte 185 to Rte 580, and from
 Rte 580 to Rte 24.

ROUTE BREAKS: Rte 580

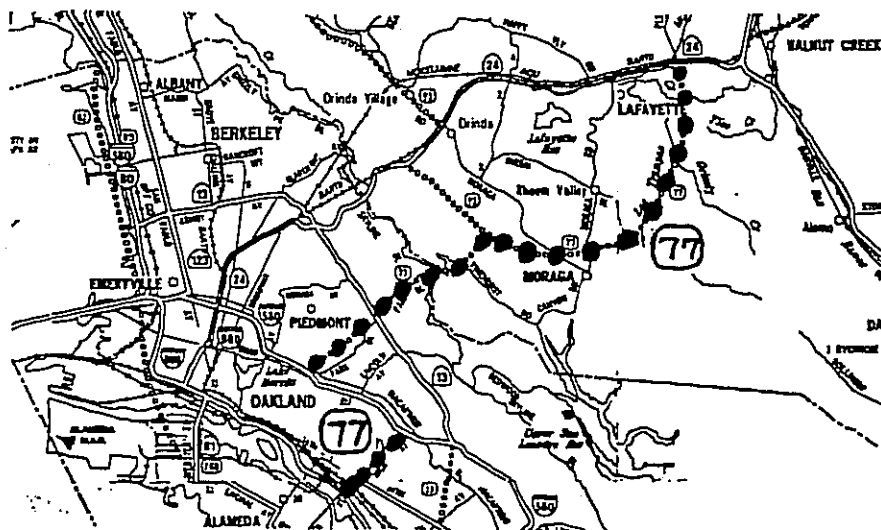
SIGNING DATA: As Rte 185 from Rte 185 to I-880 via 42nd Avenue in Oakland

ASSOC. NAMES:

F & E SYSTEM: 1959--Rte 93 to Rte 24
MILES: 7

PREV. FED AID: **FAI:** **FAP:** **FAU:** **FAS:**
YR ADDED TO SH SYSTEM: 1953--Former Route 235

MILES:
RURAL 3
SM. URBAN 0
URBANIZED 11



ROUTE 78

TRAVERSABLE LENGTH: 194 mi **UNCONST.:** **ADT 1992:** 680-115,000
FUNC. CLASS (mi) : PA: 29 MA: 165 COL: **R.MIN COL/LOC:**
FROM: Route 5 near Oceanside (SD Co.)
TO: Route 10 near Blythe (RIV Co.)
VIA: Vista, Escondido, Ramona, Santa Ysabel, Julian, Westmorland, Brawley, Glamis

COMMENTS: Traverses SD and IMP and the SE tip of RIV Counties in District 11

ROUTE BREAKS: Rte 86

SIGNING DATA: Via Rte 86 from Salton Sea to Brawley

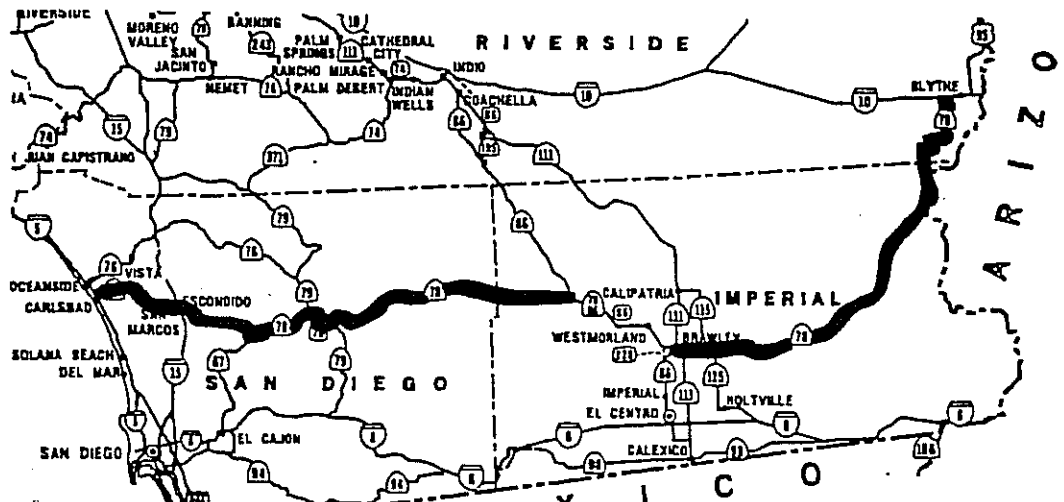
ASSOC. NAMES: Ben Hulse Highway--Rte 86 to Rte 10

F & E SYSTEM: 1959--In entirety
MILES: 193

PREV. FED AID: **FAI:** **FAP:** 194 mi **FAU:** **FAS:**

YR ADDED TO SH SYSTEM:
 1933--Rte 5 to Rte 15-Former Rte 196
 1933--Rte 15 to Rte 67-Former Rte 197
 1933--Rte 86 to IMP CL-Former Rte 146
 1959--RIV CL to Rte 10-Former Rte 146
 1933--Rte 67 to Rte 86-Former Rte 198

MILES:
 RURAL 166
 SM. URBAN 5
 URBANIZED 23



26

ROUTE 79

TRAVERSABLE LENGTH: 107 mi **UNCONST.:** **ADT 1992:** 1,500-23,300

FUNC. CLASS (mi) : **PA:** 35 **MA:** 72 **COL:** **R.MIN COL/LOC:**

FROM: Route 8 near Descanso (SD Co.)

TO: Route 10 near Beaumont (RIV Co.)

VIA: Descanso, Julian, Santa Ysabel, Aguanga, Winchester, San Jacinto, Gilman Hot Springs

COMMENTS: Traverses SD in District 11 and RIV County in Districts 11 and 8

ROUTE BREAKS: Rte 78, Rte 15, Rte 74

SIGNING DATA: Via Rte 78--Julian to Santa Ysabel
Via Route 15--in Temecula
Via Route 74--W of Hemet to E of Hemet

ASSOC. NAMES:

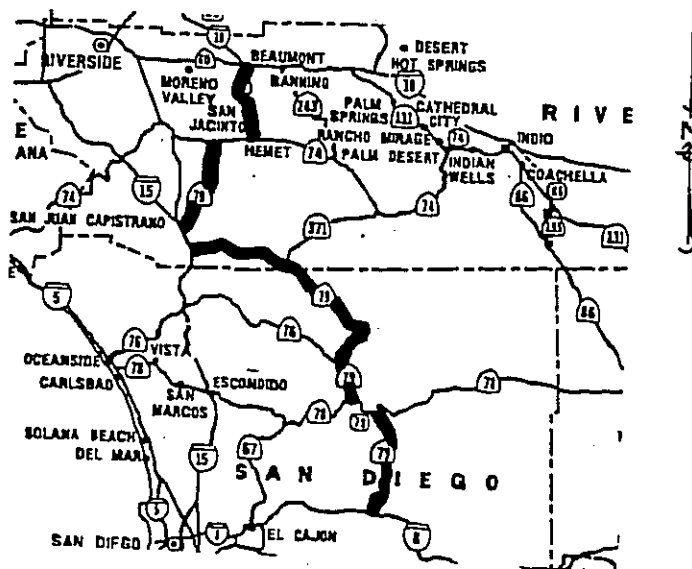
F & E SYSTEM: 1959--Rte 8 to Rte 78
Rte 371 to Rte 15
MILES: 72 Rte 15 to Rte 10

PREV. FED AID: **FAI:** **FAP:** 90 mi **FAU:** 17 mi **FAS:**

YR ADDED TO SH SYSTEM: 1933--Rte 8 to Rte 15-Former Rte 78
1933--Rte 15 to Rte 10-Former Rte 194

MILES:

RURAL	95
SM. URBAN	7
URBANIZED	5



ROUTE 80

TRAVERSABLE LENGTH: 204 mi **UNCONST.:** **ADT 1992:** 21,500-250,000
FUNC. CLASS (mi) : PA: 204 **MA:** **COL:** **R.MIN COL/LOC:**
FROM: Route 101 In San Francisco (SF Co.)
TO: Nevada State Line near Verdi (SIE Co.)
VIA: Albany, Fairfield, Sacramento, Auburn, Colfax, Soda Springs, and Truckee

COMMENTS: Traverses SF, ALA, CC, NAP Co. in District 4, SOL Co. in District 10 and YOL, SAC, PLA, NEV and SIE Co. in District 3 over Donner Summit (Elev 7240). I-Route approved 8/7/47. Sacramento adjustment (I-880)--7/58; deleted portion west of I-280 in San Francisco--8/65; Sacramento deletion--5/80. Purch. Carquinez Br.-1940; eliminated tolls in 1945; parallel structure opened--1958; tolls reinstated.

ROUTE BREAKS:

SIGNING DATA: Coincident with Rte 580 from Oakland to El Cerrito
 Coincident with Rte 89 from W of Truckee to E of Truckee

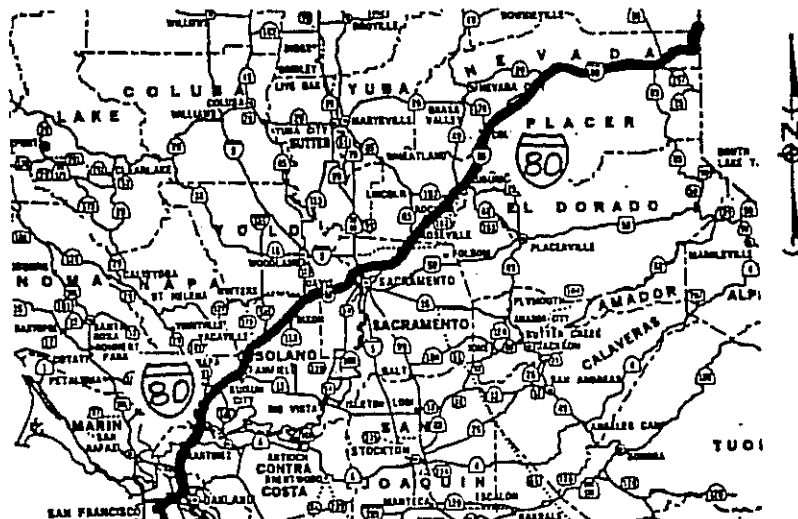
ASSOC. NAMES: Designated "Blue Star Memorial Highway" in entirety
 Kent D. Purset Memorial Freeway--from SFOBB to CC County Line
 Dwight D. Eisenhower Highway by Federal Highway Act of 1973
 Linus F. Claeys Freeway--Route 4 to Carquinez Bridge
 East Shore Freeway

F & E SYSTEM: 1959--In entirety
MILES: 204

PREV. FED AID: **FAI:** 202 mi **FAP:** 2 mi **FAU:** **FAS:**

YR ADDED TO SH SYSTEM: 1923--Rte 101 to SFOBB-Former Rte 68,
 1929--SFO Bridge-Former Rte 68,
 1909--SFOBB to Rte 113-Former Rte 5,
 1909--Rte 113 to Sacto-Former Rte 6,
 1909--Sacramento to Rte 65-Former Rte 3,
 1909--Rte 65 to Rte 49-Former Rte 17
MILES: 1919--Auburn to Rte 89-Former Rte 37, 1923--Truckee to NEV SL-Former Rte 38

RURAL 112
SM. URBAN 5
URBANIZED 87



ROUTE 81

TRAVERSABLE LENGTH: 0 mi **UNCONST.:** 31 mi **ADT 1992:**
FUNC. CLASS (mi) : PA: MA: COL: R.MIN COL/LOC:
FROM: Route 215 East of Riverside (RIV Co.)
TO: Route 15 South of Devore (SBD Co.)
VIA: Fontana

COMMENTS: Would traverse RIV and SBD Counties in District 8.
 Routing not determined.

**ROUTE
 BREAKS:**

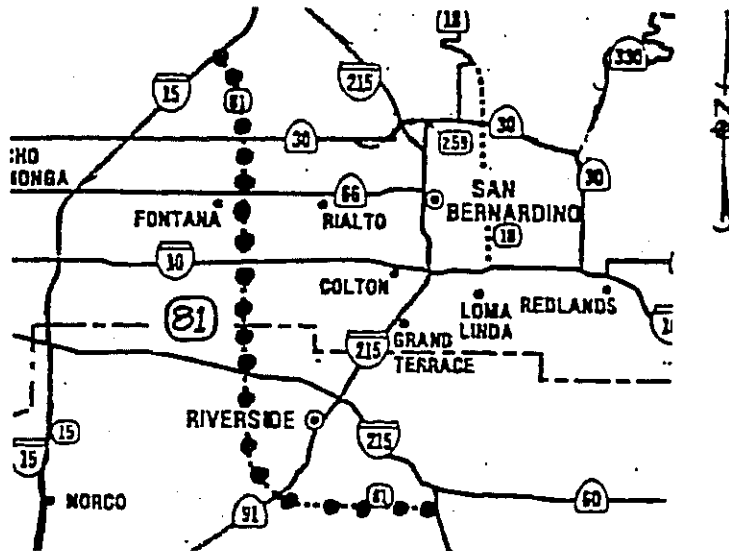
**SIGNING
 DATA:**

**ASSOC.
 NAMES:**

F & E 1959--In entirety
SYSTEM:
MILES: 31

PREV. FED AID: **FAI:** **FAP:** **FAU:** **FAS:**
YR ADDED 1959--Former Route 276
TO SH
SYSTEM:

MILES:
RURAL 0
SM. URBAN 0
URBANIZED 31



ROUTE 82

TRAVERSABLE LENGTH: 52 mi UNCONST.: ADT 1993: 7,200-54,000

FUNC. CLASS (mi) : PA: 52 MA: 0.5 COL: R.MIN COL/LOC:

FROM: Route 101 South of San Jose (SCL Co.)

TO: Route 280 in San Francisco (SF CO.)

VIA: San Jose, Santa Clara, Atherton, Belmont, San Mateo, San Bruno, Daly City

COMMENTS: Traverses SCL and SM Counties into SF County in District 4

ROUTE
BREAKS:

SIGNING
DATA:

ASSOC. El Camino Real
NAMES:

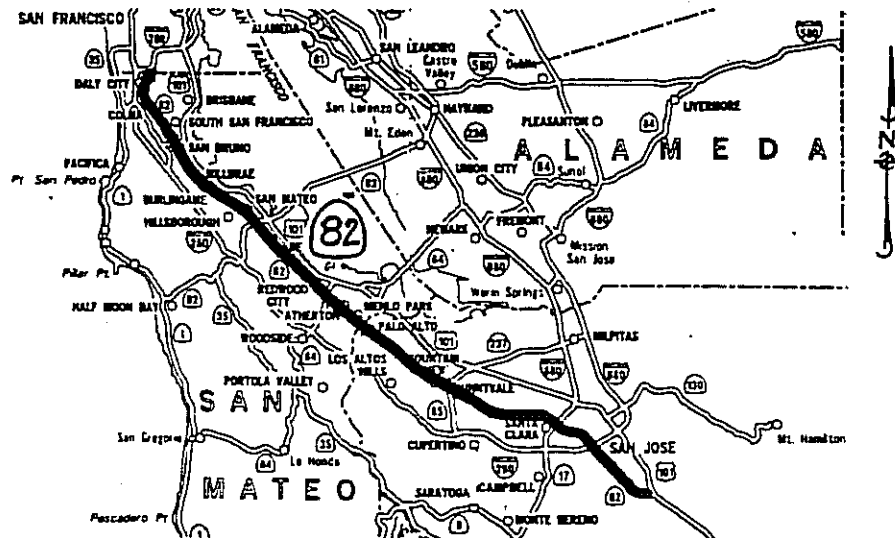
F & E
SYSTEM:
MILES:

PREV. FED AID: FAI: FAP: FAU: 52 mi FAS:

YR ADDED 1909--Former Route 2

TO SH
SYSTEM:

MILES:
RURAL 0
SM. URBAN 0
URBANIZED 52



ROUTE 83

TRAVERSABLE LENGTH: 14 mi **UNCONST.:** **ADT 1992:** 12,000-37,000
FUNC. CLASS (mi) : PA: 12 MA: COL:2 **R.MIN COL/LOC:**
FROM: Route 71 near Corona (SBD Co.)
TO: Route 30 North of Upland (SBD Co.)
VIA: Ontario and Upland

COMMENTS: Traverses the SW corner of SBD County in District 8

**ROUTE
BREAKS:**

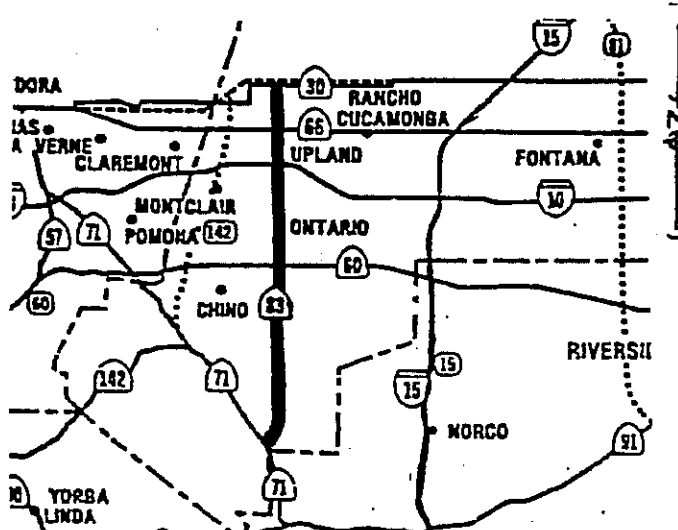
**SIGNING
DATA:**

**ASSOC.
NAMES:**

F & E 1959--In entirety
SYSTEM:
MILES: 14

PREV. FED AID: **FAI:** **FAP:** **FAU:** 11 mi **FAS:** 3 mi
YR ADDED 1933--Former Route 192
TO SH
SYSTEM:

MILES:
RURAL 2
SM. URBAN 0
URBANIZED 12



ROUTE 84

TRAVERSABLE LENGTH: 96 mi UNCONST.: 13 mi ADT 1993: 240-57,000

FUNC. CLASS (mi) : PA: 30 MA: 14 COL: 52 R.MIN COL/LOC:

FROM: Route 1 near San Gregorio (SM Co.)

TO: Route 80 near Bryte (YOL Co.)

VIA: Woodside, Redwood City, Dumbarton Bridge, Fremont, Livermore, Brentwood, Rio Vista, and West Sacramento

COMMENTS: Traverses the Counties of SM, SCL, ALA, CC in District 4, SOL County in District 10 and YOL County in District 3. Unconstructed portion is from Rte 580 to Rte 4, and west of Livermore to Rte 580 replacing the traversable highway-5 mi. Total length will be reduced to 107 mi.

ROUTE BREAKS: Rte 101, Rte 880, Rte 238, Rte 680, Rte 580, Rte 4

SIGNING DATA: Via Rte 101 to Willow Rd Not signed—Rte 101 at Marsh Rd to Rte 114 and
Via Rte 114 through Menlo Park and
Via Rte 880 from N Jct to Thornton Rd Rio Vista to West Sacramento

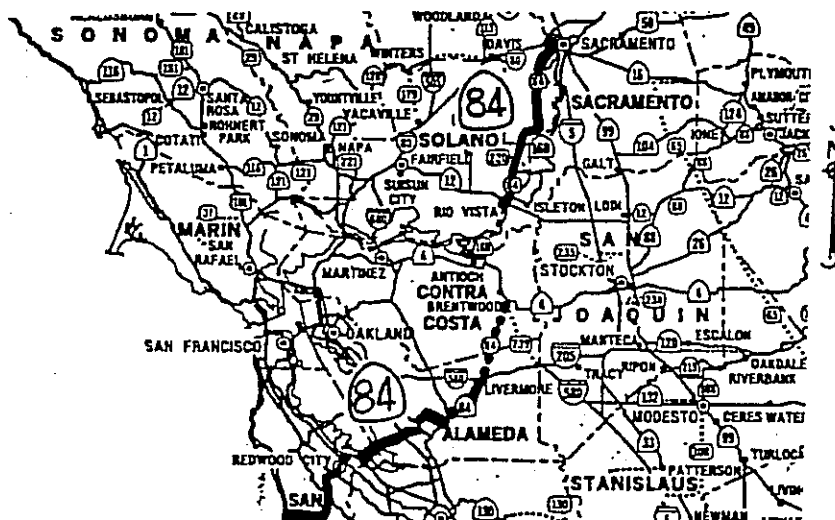
ASSOC. NAMES:

F & E SYSTEM: 1959—West Approach Dumbarton Bridge to Rte 238
Rte 680 to Rte 50
MILES: 75

PREV. FED AID: FAI: FAP: 7 mi FAU: 32 mi FAS: 50 mi

YR ADDED TO SH SYSTEM: 1959—Rte 1 to Rte 10—Former Rte 107
1933—Rte 101 to Rte 680—Former Rte 107
1933—Rte 680 to Rte 580—Former Rte 108
1959—Rte 580 to Rte 4—Former Rte 108
1933—Rte 12 to Rte 50—Former Rte 99
1965—Extend to Rte 80—As Present Rte 84

MILES:
RURAL 67
SM. URBAN 0
URBANIZED 42



ROUTE 85

TRAVERSABLE LENGTH: 24 mi UNCONST.: ADT 1993: 14,100-92,000
FUNC. CLASS (mi) : PA:24 MA: COL: R.MIN COL/LOC:
FROM: Route 101 North of Morgan Hill (SCL Co.)
TO: Route 101 near Mountain View (SCL Co.)
VIA: Mountain View, Cupertino, south of San Jose

COMMENTS: In SCL County in District 4.

ROUTE
BREAKS:

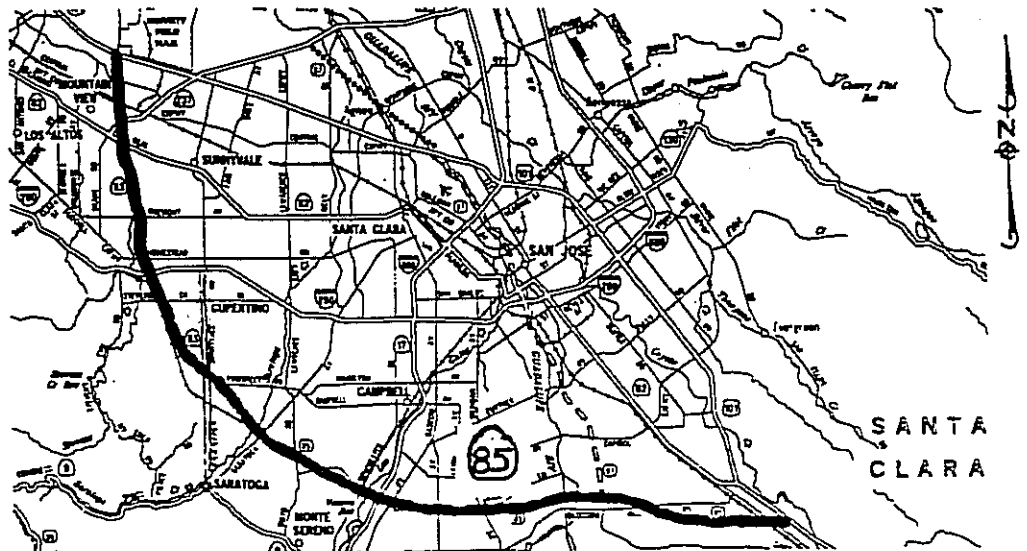
SIGNING
DATA:

ASSOC.
NAMES:

F & E 1959--In entirety
SYSTEM:
MILES: 24

PREV. FED AID: FAI: FAP: FAU: 24 mi FAS:
YR ADDED 1959--Rte 101 to Constructed Rte 85-Former Rte 114
TO SH 1933--Rte 9 to Rte 10-Former Rte 114
SYSTEM:

MILES:
RURAL 0
SM. URBAN 0
URBANIZED 24



ROUTE 86

TRAVERSABLE LENGTH: 93 mi **UNCONST.:** **ADT 1993:** 2,550-33,000
FUNC. CLASS (mi) : PA:71 MA:17 COL:5 R.MIN COL/LOC:
FROM: Route 111 near Calexico (IMP Co.)
TO: Route 10 near Indio (RIV Co.)
VIA: El Centro, Brawley, Westmorland, Oasis, Mecca, and Coachella

COMMENTS: Traverses IMP and RIV Counties in District 11
 Traversable length is over existing alignment until the Rte is constructed on the new alignment.
 Unconstructed mileage is on the new adopted alignment from Oasis to north of Mecca--12 mi. 52nd Ave to Dillon Rd completed 11/93.

ROUTE BREAKS:

SIGNING DATA: Coincident with Rte 78 near Salton Sea to Brawley
 Over FAP 195 from Oasis to Indio until adopted Rte 86 is constructed.

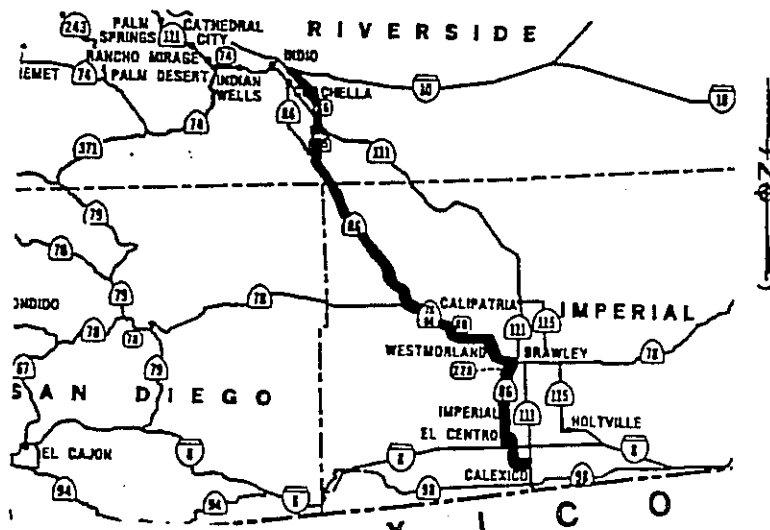
ASSOC. NAMES: David E. Pierson and Bill Freeman Highway - Imp/Riv County Line to San Felipe Creek Bridge (at Rte 78)

F & E SYSTEM: 1959--Rte 78 to Rte 10
MILES: 69

PREV. FED AID: **FAI:** **FAP:** 85 mi **FAU:** 1 mi **FAS:** 5 mi

YR ADDED TO SH SYSTEM: 1915--Former Route 26

MILES:
RURAL 74
SM. URBAN 8
URBANIZED 11



ROUTE 87

TRAVERSABLE LENGTH: 9 mi UNCONST.: 5 mi ADT 1993: 33,500-63,000
FUNC. CLASS (mi) : PA: 9 MA: COL: R.MIN COL/LOC:
FROM: Route 85 in Southern San Jose Urbanized Area (SCL Co.)
TO: Route 237 near Alviso (SCL Co.)
VIA: San Jose, Santa Clara, and Sunnyvale

COMMENTS: Traverses the central portion of the San Jose Urbanized Area in District 4.
Unconstructed portion is from south of Rte 880 to Rte 237.

ROUTE BREAKS:

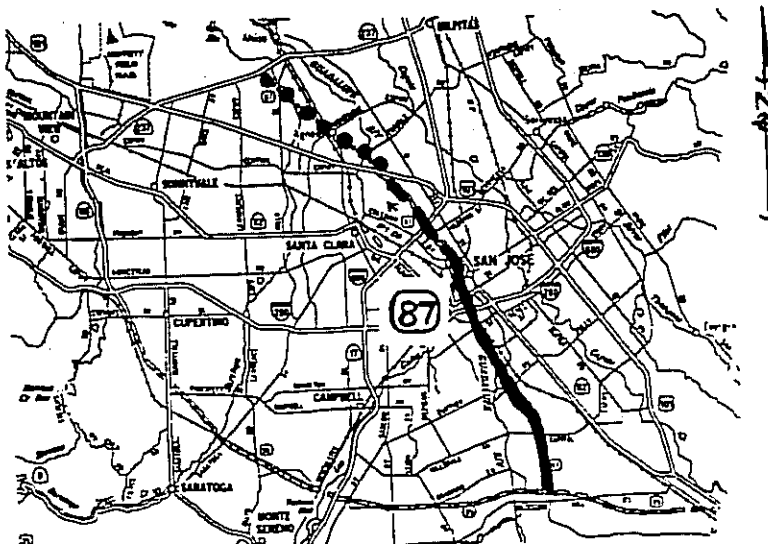
SIGNING DATA: Not signed--from Rte 280 in San Jose to Julian Street

ASSOC. NAMES:

F & E SYSTEM: 1959--Rte 101 to Rte 237
1961--Rte 85 to Rte 101
MILES: 14

PREV. FED AID: FAI: FAP: FAU: 9 mi FAS:
YR ADDED TO SH SYSTEM: 1961--Rte 86 to Rte 10-Former Rte 292
1959--Rte 101 to Rte 237-Former Rte 289

MILES:
RURAL 0
SM. URBAN 0
URBANIZED 14



ROUTE 88

TRAVERSABLE LENGTH: 122 mi UNCONST.: ADT 1992: 2,200-13,700
FUNC. CLASS (mi) : PA: 122 MA: COL: R.MIN COL/LOC:
FROM: Route 99 near Stockton (SJ Co.)
TO: Nevada State Line near Markleeville (ALP Co.)
VIA: Martell, Jackson, Pioneer Station, Peddler Hill, Woodfords

COMMENTS: Traverses SJ, AMA and ALP Counties in District 10 over Carson Pass (Elev 8573)

ROUTE Rte 49
BREAKS:

SIGNING Via Rte 49 in Jackson
DATA: Coincident with Rte 12 from Lockeford to Clements

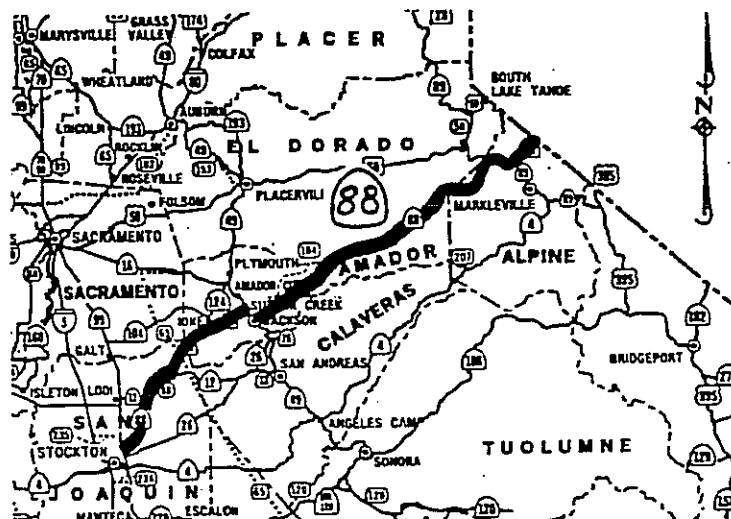
ASSOC. Alpine State Highway--Jackson to Jct Rte 89
NAMES:

F & E 1959--In entirety
SYSTEM:
MILES: 122

PREV. FED AID: FAI: FAP: 122 mi FAU: FAS:

YR ADDED 1933--Rte 99 to Rte 104--Former Rte 97
TO SH 1909--Rte 104 to Rte 89 (W Jct)--Former Rte 34
SYSTEM: 1911--Rte 89 (W Jct) to Rte 89 (E Jct)--Former Rte 23
1933--Rte 89 (E Jct) to NEV SL--Former Rte 34

MILES:
RURAL 121
SM. URBAN 0
URBANIZED 0.6



ROUTE 89

TRAVERSABLE LENGTH: 243 mi UNCONST.: ADT 1993: 400-17,800
FUNC. CLASS (mi) : PA: 108 MA: 135 COL: R.MIN COL/LOC:
FROM: Route 395 near Topaz (MNO Co.)
TO: Route 5 near Mt. Shasta (SIS Co.)
VIA: Markleeville, Meyers, Sattley, Graeagle, Greenville, Old Station, Bartel and McCloud

COMMENTS: Traverses MNO County in District 9, ALP County in District 10, ED, PLA, NEV, SIE Counties in District 3, and PLU, TEH, SHA and SIS Counties in District 2 over Monitor Pass (Elev 8314) and Luther Pass (Elev 7740). Continuation through Lassen Park occasionally closed in winter; park fee charged when open.

ROUTE BREAKS: Rte 88, Rte 50, Rte 80, Rte 70, Rte 36, Lassen Volcanic National Park

SIGNING DATA: Via Rte 88--Woodfords to Picketts Jct Via Rte 36--Chester to Mineral
Via Rte 50--Meyers to Mays Jct Via Rte 44--Lassen NP to Old Station
Via Rte 80--W to E of Truckee
Via Rte 70--Blairsden to Indian Falls

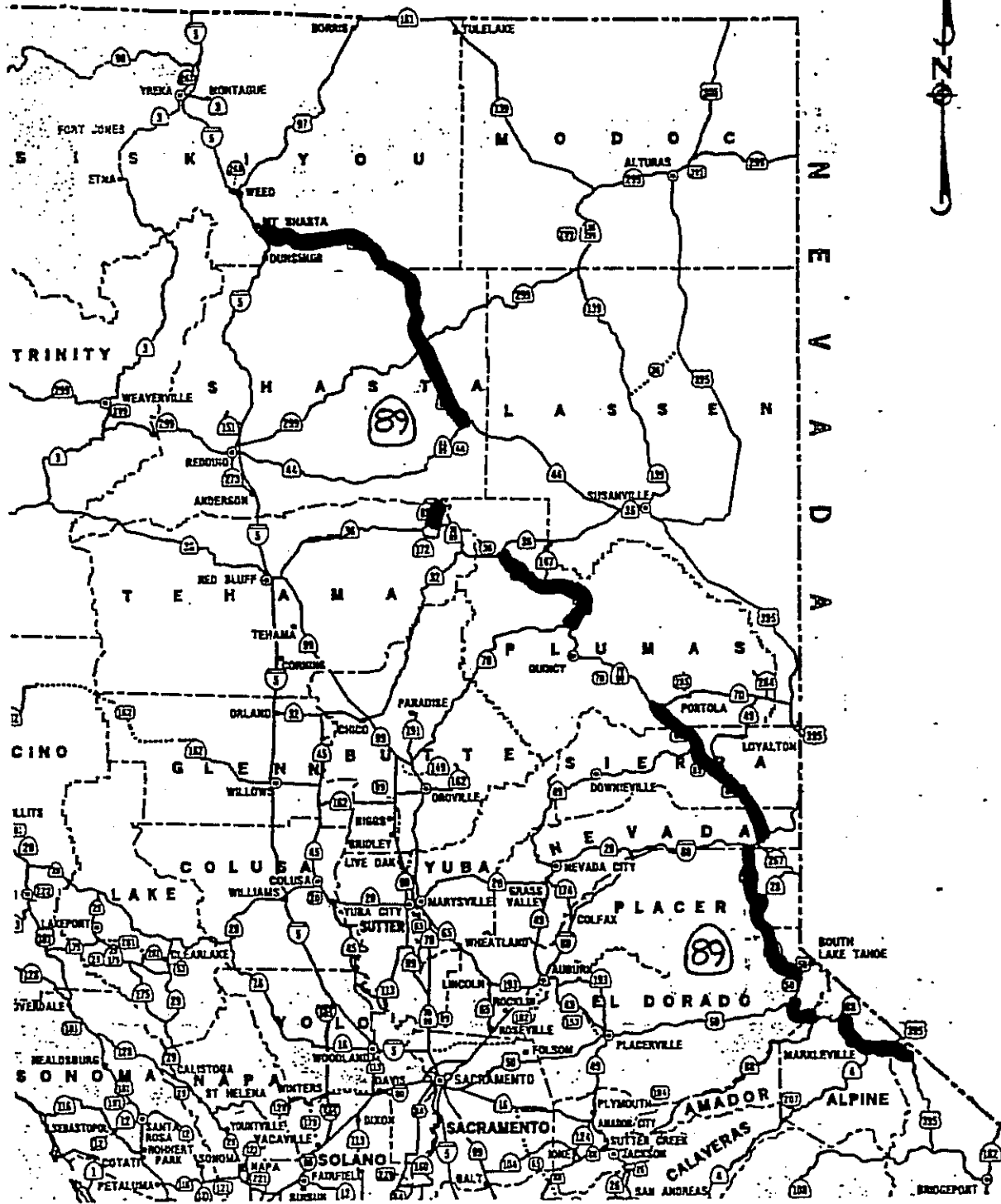
ASSOC. NAMES: Alpine State Highway--Rte 4 to Woodfords

F & E SYSTEM: 1959--In entirety
MILES: 243

PREV. FED AID: FAI: FAP: 243 mi FAU: FAS:
YR ADDED TO SH SYSTEM: 1909--Rte 395 to Markleeville-Former Rte 23
1911--Markleeville to Rte 50-Former Rte 23
1911--Rte 50 to Rte 80-Former Rte 38
1933--Rte 80 to Rte 5-Former Rte 83

MILES:
RURAL 242
SM. URBAN 1
URBANIZED 0

ROUTE 89



ROUTE 90

TRAVERSABLE LENGTH: 16 mi **UNCONST.:** 25 mi **ADT 1993:** 24,000-77,000
FUNC. CLASS (mi) : PA: 16 MA: COL: R.MIN COL/LOC:
FROM: Route 1 near Marina Del Rey (LA Co.)
TO: Route 91 near Yorba Linda (ORA Co.)
VIA: Huntington Park, Maywood, Pico Rivera, Brea, and Yorba Linda

COMMENTS: Traverses central Urbanized Area of Los Angeles in District 7 and Orange County in District 12. Unconstructed portion is from Rte 1 to Rte 39.

ROUTE BREAKS:

SIGNING DATA:

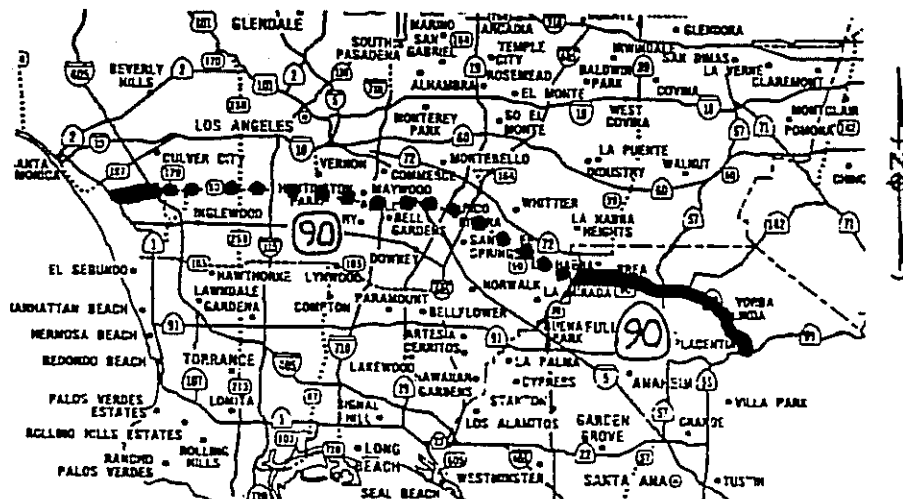
ASSOC. NAMES: Marina Freeway
 Richard M. Nixon Freeway--Renamed to Marina Freeway in 1976
 Imperial Highway--Rte 39 to Rte 91--Superseded when named Nixon Fwy.

F & E SYSTEM: 1959--In entirety
MILES: 41

PREV. FED AID: **FAI:** **FAP:** 2 mi **FAU:** 14 mi **FAS:**

YR ADDED TO SH SYSTEM:
 1947--Rte 1 to Rte 110--Former Rte 221
 1959--Rte 110 to Rte 605--Former Rte 221
 1959--Rte 605 to Rte 39--Former Rte 176
 1933--Rte 39 to Rte 91--Former Rte 176

MILES:
 RURAL 0
 SM. URBAN 0
 URBANIZED 41



ROUTE 91

TRAVERSABLE LENGTH: 65 mi **UNCONST.:** **ADT 1993:** 27,000-271,000
FUNC. CLASS (mi) : PA: 65 MA: COL: **R.MIN COL/LOC:**
FROM: Route 1 near Hermosa Beach (LA Co.)
TO: Route 215 in Riverside (RIV Co.)
VIA: Artesia, Compton, Bellflower, Buena Vista, Anaheim, Corona, and Arlington

COMMENTS: Traverses southern LA County in District 7, ORA County in District 12, and the central RIV Urbanized Area in District 8

ROUTE BREAKS:

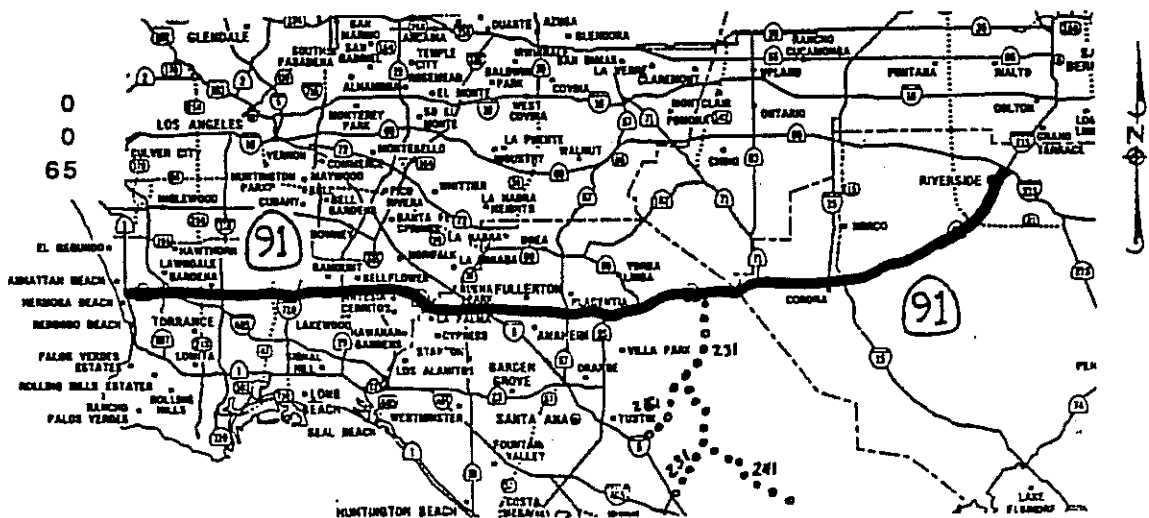
SIGNING DATA:

ASSOC. NAMES: Redondo Beach Freeway--Rte 405 to Rte 710
 Artesia Freeway--Rte 710 to Rte 5
 Riverside Freeway--Rte 5 to Rte 215
 Gardena Freeway--Rte 710 to east city limits of Gardena

F & E SYSTEM: 1959--Rte 405 to Rte 215
MILES: 62

PREV. FED AID: **FAI:** **FAP:** 59 mi **FAU:** 6 mi **FAS:**
YR ADDED TO SH SYSTEM: 1933--Rte 1 to Rte 55-Former Rte 175
 1931--Rte 55 to Rte 215-Former Rte 43

MILES:
 0
RURAL
 0
SM. URBAN
 65
URBANIZED



ROUTE 92

TRAVERSABLE LENGTH: 28 mi **UNCONST.:** 2 mi **ADT 1993:** 17,700-107,000
FUNC. CLASS (mi) : PA: 21 MA: 7 COL: R.MIN COL/LOC:
FROM: Route 1 near Half Moon Bay (SM Co.)
TO: Route 580 near Hayward (ALA Co.)
VIA: San Mateo, Foster City, and Hayward

COMMENTS: Traverses SM and ALA Counties in District 4. Unconstructed portion is from Rte 238 to Rte 580.

ROUTE BREAKS: Rte 280

SIGNING DATA: Coincident with Rte 35-Skyline Blvd to Rte 280

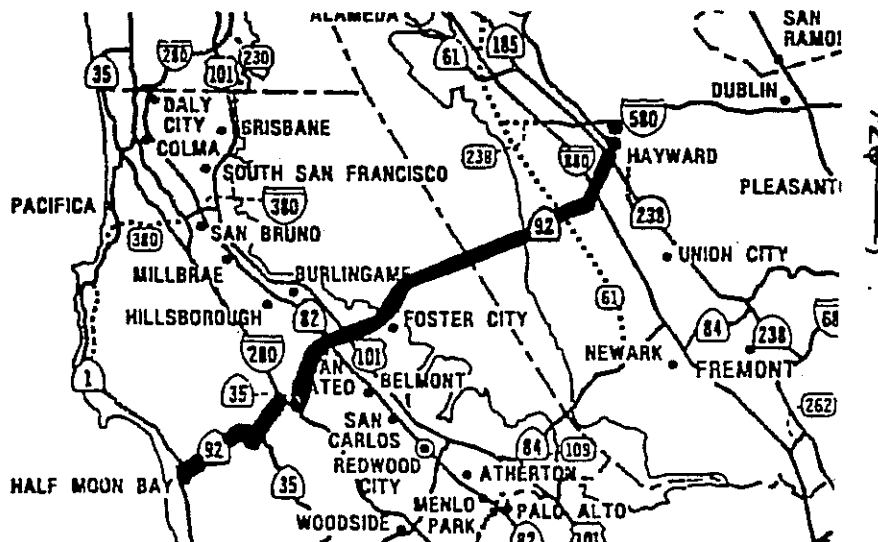
ASSOC. NAMES: J. Arthur Younger Freeway--Route 1 to West Approach to San Mateo/Hayward Bridge

F & E SYSTEM: 1959--Rte 1 to Rte 238
MILES: 28

PREV. FED AID: **FAI:** **FAP:** 26 mi **FAU:** 2 mi **FAS:**

YR ADDED TO SH SYSTEM: 1933--Rte 1 to Rte 238-Former Rte 105
 1959--Rte 238 to Rte 580-Former Rte 259

MILES:
RURAL 7
SM. URBAN 0
URBANIZED 23



ROUTE 93

TRAVERSABLE LENGTH: 0 mi UNCONST.: 19 mi ADT 1992:
FUNC. CLASS (mi) : PA: MA: COL: R.MIN COL/LOC:
FROM: Route 77 near Moraga (CC Co.)
TO: Route 580 in Richmond (CC Co.)
VIA: San Pablo

COMMENTS: Route location not determined

ROUTE BREAKS: Rte 24

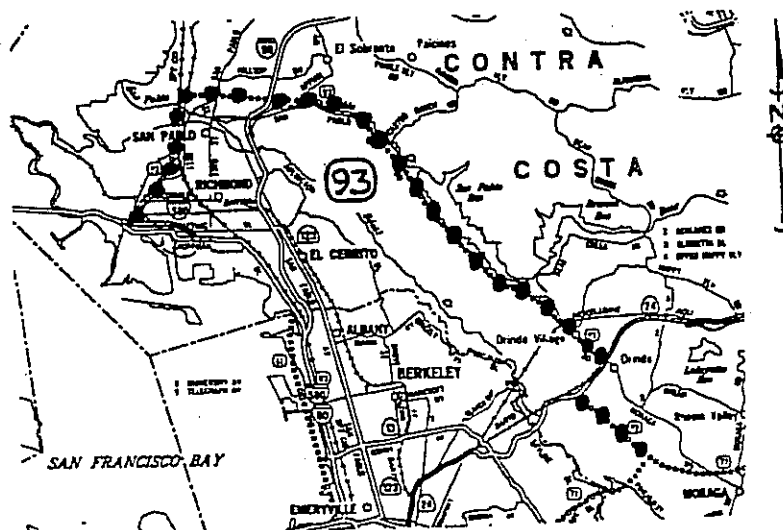
SIGNING DATA:

ASSOC. NAMES:

F & E SYSTEM: 1959--In entirety
MILES: 19

PREV. FED AID: FAI: FAP: FAU: FAS:
YR ADDED TO SH SYSTEM: 1959--Former Route 254

MILES:
RURAL 5
SM. URBAN 0
URBANIZED 14



ROUTE 94

TRAVERSABLE LENGTH: 63 mi UNCONST.: ADT 1993: 800-172,000
FUNC. CLASS (mi) : PA: 37 MA: 26 COL: R.MIN COL/LOC:
FROM: Route 5 in San Diego (SD Co.)
TO: Route 8 West of Jucumba (SD Co.)
VIA: San Diego, Spring Valley, Dulzura, Potrero, and Campo

COMMENTS: Traverses southern portion of SD County in District 11

ROUTE
BREAKS:

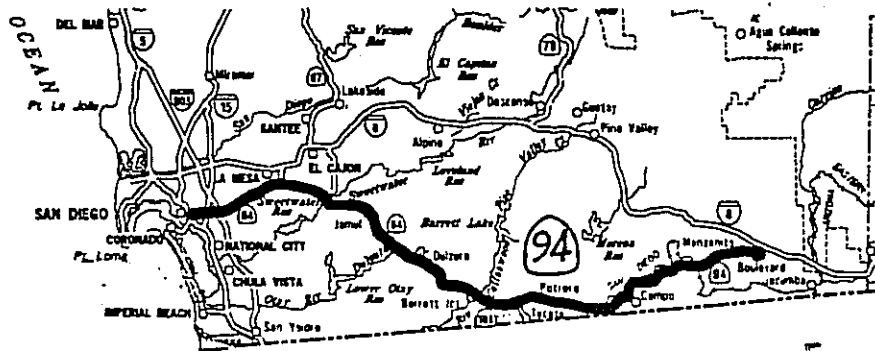
SIGNING
DATA:

ASSOC. Martin Luther King, Jr. Freeway - Route 5 to Route 125
NAMES:

F & E 1959--Rte 5 to Rte 54 near Jamacha Rd.
SYSTEM: 1992--(revised designation) Route 5 to 0.3 miles east of Sweetwater Bridge
MILES: 13

PREV. FED AID: FAI: FAP: 55 mi FAU: 8 mi FAS:
YR ADDED 1933--Former Route 200
TO SH
SYSTEM:

MILES:
RURAL 49
SM. URBAN 0
URBANIZED 14



ROUTE 95

TRAVERSABLE LENGTH: 117 mi **UNCONST.:** **ADT 1992:** 1,500-5,400
FUNC. CLASS (mi) : **PA:** 25 **MA:** 92 **COL:** **R.MIN COL/LOC:**
FROM: Route 10 near Blythe (RIV Co.)
TO: Nevada State Line North of Needles (SBD Co.)
VIA: Vidal, Needles, and Searchlight Junction

COMMENTS: Traverses eastern portion of RIV County in District 11 and SBD County in District 8 over Lobecks Pass (Elev 1990)

ROUTE Rte 40
BREAKS:

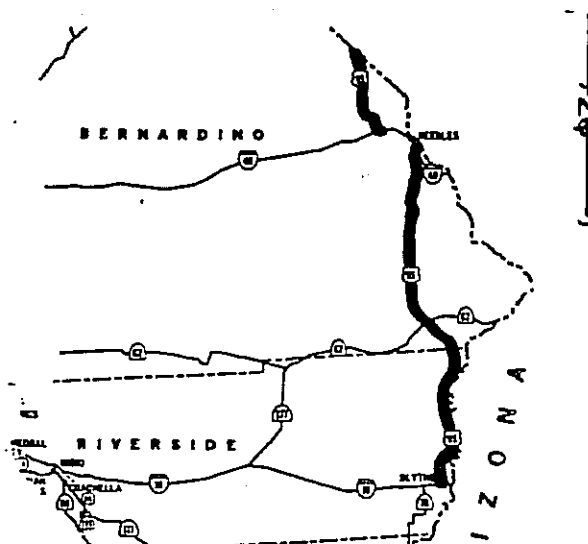
SIGNING Via Rte 10 from East of Blythe to AZ State Line
DATA: US-95

ASSOC.
NAMES:

F & E 1959--Rte 10 to Rte 40
SYSTEM:
MILES: 94

PREV. FED AID: **FAI:** **FAP:** 117 mi **FAU:** **FAS:**
YR ADDED 1933--Former Route 146
TO SH
SYSTEM:

MILES:
RURAL 110
SM. URBAN 7
URBANIZED 0



ROUTE 96

TRAVERSABLE LENGTH: 147 mi **UNCONST.:** **ADT 1992:** 500-3,800
FUNC. CLASS (mi) : **PA:** **MA:** 147 **COL:** **R.MIN COL/LOC:**
FROM: Route 299 near Willow Creek (HUM Co.)
TO: Route 5 North of Yreka (SIS Co.)
VIA: Hoopa, Weitchpec, Orleans, Somes Bar, Happy Camp, Hamburg and Klamath River

COMMENTS: Traverses HUM and SIS Counties in District 1 and SIS County in District 2

**ROUTE
BREAKS:**

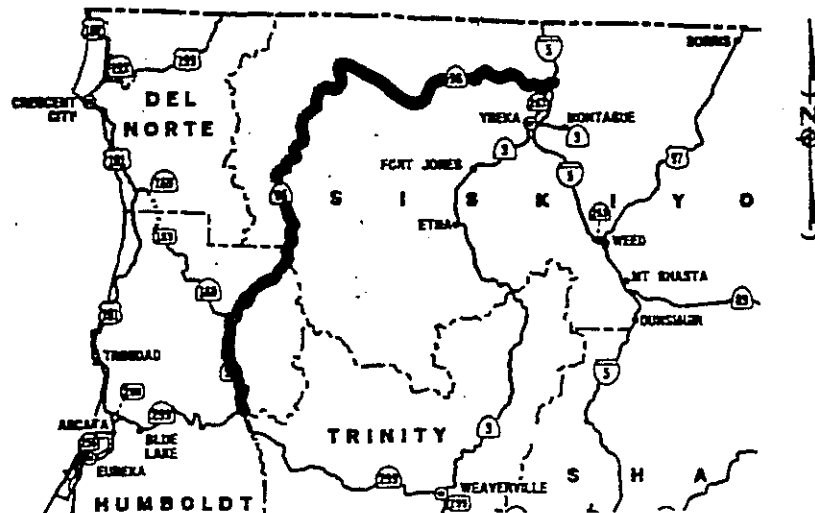
**SIGNING
DATA:**

**ASSOC.
NAMES:**

**F & E
SYSTEM:
MILES:**

PREV. FED AID: **FAI:** **FAP:** 147 mi **FAU:** **FAS:**
YR ADDED 1933--Rte 299 to Rte 169-Former Rte 84
TO SH 1919--Rte 169 to Rte 5-Former Rte 46
SYSTEM:

MILES:
RURAL 147
SM. URBAN 0
URBANIZED 0



ROUTE 97

TRAVERSABLE LENGTH: 54 mi **UNCONST.:** **ADT 1992:** 3,100-11,800
FUNC. CLASS (mi) : PA: 54 MA: COL: **R.MIN COL/LOC:**
FROM: Route 5 in Weed (SIS Co.)
TO: Oregon State Line North of Dorris (SIS Co.)
VIA: Macdoel and Dorris

COMMENTS: Traverses central portion of SIS County in District 2

ROUTE BREAKS:

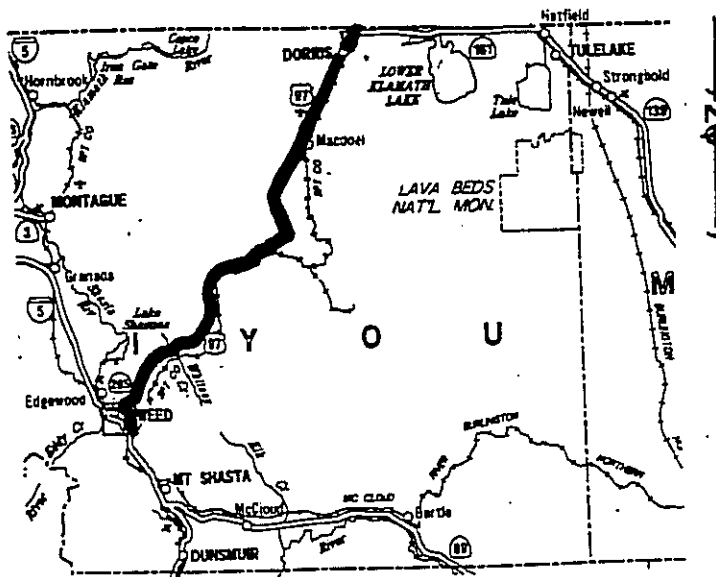
SIGNING DATA: US-97

ASSOC. NAMES: Designated "Blue Star Memorial Highway"

F & E SYSTEM: 1959--in entirety
MILES: 54

PREV. FED AID: **FAI:** **FAP:** 54 mi **FAU:** **FAS:**
YR ADDED TO SH SYSTEM: 1931--Former Route 72

MILES:
RURAL 54
SM. URBAN 0
URBANIZED 0



ROUTE 98

TRAVERSABLE LENGTH: 57 mi **UNCONST.:** **ADT 1992:** 840-19,200
FUNC. CLASS (mi) : PA: 9 MA: 48 COL: **R.MIN COL/LOC:**
FROM: Route 8 near Coyote Wells (IMP Co.)
TO: Route 8 East of Calexico (IMP Co.)
VIA: Ocotillo, Calexico, Bonds Corner

COMMENTS: Traverses southern portion of IMP County in District 11

**ROUTE
BREAKS:**

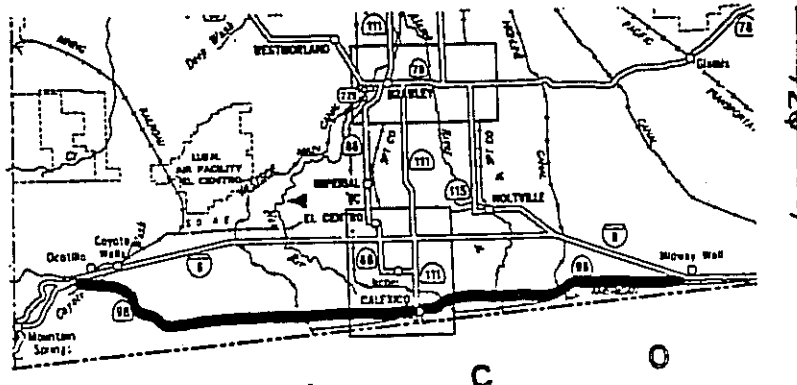
**SIGNING
DATA:**

**ASSOC.
NAMES:**

**F & E
SYSTEM:
MILES:**

PREV. FED AID: **FAI:** **FAP:** 57 mi **FAU:** **FAS:**
YR ADDED 1933--Former Route 202
TO SH
SYSTEM:

MILES:
RURAL 53
SM. URBAN 4
URBANIZED 0



ROUTE 99

TRAVERSABLE LENGTH: 415 mi UNCONST.: ADT 1993: 6,000-155,000
FUNC. CLASS (mi) : PA: 415 MA: COL: R.MIN COL/LOC:

FROM: Route 5 South of Bakersfield (KER Co.)

TO: Route 36 near Red Bluff (TEH Co.)

VIA: Bakersfield, Tulare, Madera, Merced, Modesto, Stockton, Sacramento, Yuba City
and Chico

COMMENTS: Traverses the Central San Joaquin and Sacramento Valleys through Districts 6, 10,
3 and 2

ROUTE Rte 50 to I-5 in Sacramento
BREAKS:

SIGNING Via Rte 50 and Rte 5 in Sacramento
DATA:

ASSOC. Designated "Blue Star Memorial Highway"--Rte 5 to Sacto
NAMES: Ridge Route; John G. Veneman Freeway; Pacific Highway; Purple Heart Veterans
Highway; Pearl Harbor Survivors Memorial Highway; Ray E. Johnson Expressway;
100th Infantry Battalion Memorial Highway; 442nd Regimental Combat Team
Memorial Highway; Veterans of Foreign Wars of the U.S. Memorial Highway

F & E 1959--In entirety
SYSTEM:
MILES: 416

PREV. FED AID: FAI: FAP: 415 mi FAU: FAS:

YR ADDED 1909--Rte 5 to Sacramento-Former Rte 4
TO SH 1951--Rte 5(Sac) to Rte 70-Former Rte 232
SYSTEM: 1933--Rte 70 to Rte 20-Former Rte 87
1909--Rte 20 to Rte 5-Former Rte 3

MILES:

RURAL 261
SM. URBAN 50
URBANIZED 104



ROUTE 100

TRAVERSABLE LENGTH: 0 mi UNCONST.: 5 mi ADT 1992:

FUNC. CLASS (mi) : PA: MA: COL: R.MIN COL/LOC:

FROM: Junction Rte 1/17 in Santa Cruz (SCR Co.)

TO: Route 1 West of San Lorenzo River (SCR Co.)

VIA: The Beach Area in Santa Cruz

COMMENTS: Loop through the city of Santa Cruz in SCR County in District 4.
 Freeway route adoption was rescinded in August 1975.
 Route location not determined.

ROUTE BREAKS: None

SIGNING DATA:

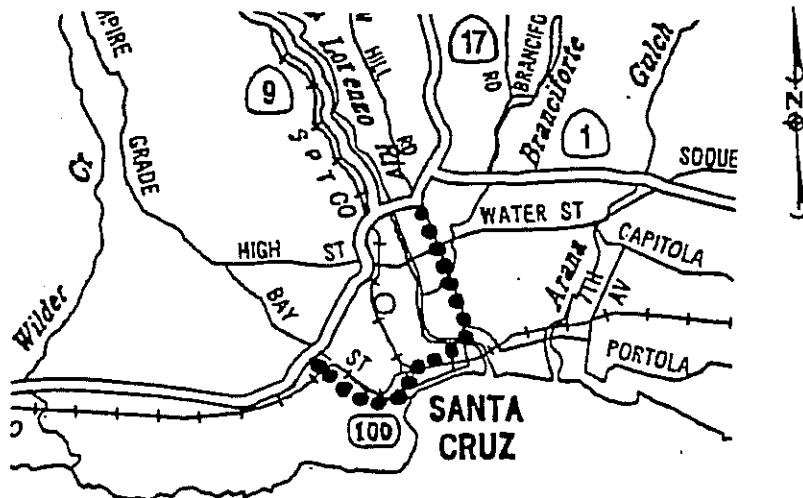
ASSOC. NAMES:

F & E SYSTEM: 1959--In entirety
 MILES: 5

PREV. FED AID: FAI: FAP: FAU: FAS:

YR ADDED TO SH SYSTEM: 1959--Former Route 287

MILES:
 RURAL 0
 SM. URBAN 0
 URBANIZED 5



ROUTE 101

TRAVERSABLE LENGTH: 807 mi UNCONST.: ADT 1993: 3,900-308,000
FUNC. CLASS (mi) : PA: 807 MA: COL: R.MIN COL/LOC:

FROM: Junction of Routes 5 and 10 in Los Angeles (LA Co.)

TO: Oregon State Line North of Smith River (DN Co.)

VIA: Ventura, Santa Barbara, San Luis Obispo, Paso Robles, Salinas, Gilroy, San Francisco, Sonoma, Santa Rosa, Ukiah, Fortuna, Eureka, Arcada, Trinidad, Crescent City, and Smith River

COMMENTS: Traverses LA, VEN Counties in District 7, SB, SLO, MON, SBT Counties in District 5, SCL, SM, MRN, SON Counties in District 4 and MEN, HUM, and DN Counties in Dist 1. Over Cuesta Grade Summit (Elev 1522) in Dist 5, and Ridgewood Summit (Elev 1956) in Dist 1. Unconstructed-adopted segment from Salinas to Rte 156-12 mi parallel to traversable route. When completed this portion of Rte 101 will become Rte 156.

ROUTE BREAKS: Rte 1 in San Francisco to a point in Marin County (Golden Gate Br.)

SIGNING DATA: Coincident with portions of Routes 1, 20, 46, 84, 116, 128, 152 and 156
US-101

ASSOC. NAMES: Bayshore Fwy; Burns Fwy; Coast Hwy; Col. William "Bill" Lucius Hwy; El Camino Real; Frank P. Belotti Memorial Fwy; Golden Gate Bridge Fwy; Hollywood Fwy; James Lick Fwy; Leo Stanley Hulett Hwy; Redwood Hwy; Sam Helwer Memorial Fwy; Santa Ana Fwy; Sig Sanchez Hwy; Veterans Memorial Hwy; Ventura Fwy; William T. Bagley Fwy; William Z. Hegy Memorial Hwy

F & E SYSTEM: 1959--Rte 5 to Fell St in SF
--A point in MRN County opposite SF to OR State Line
MILES: 807

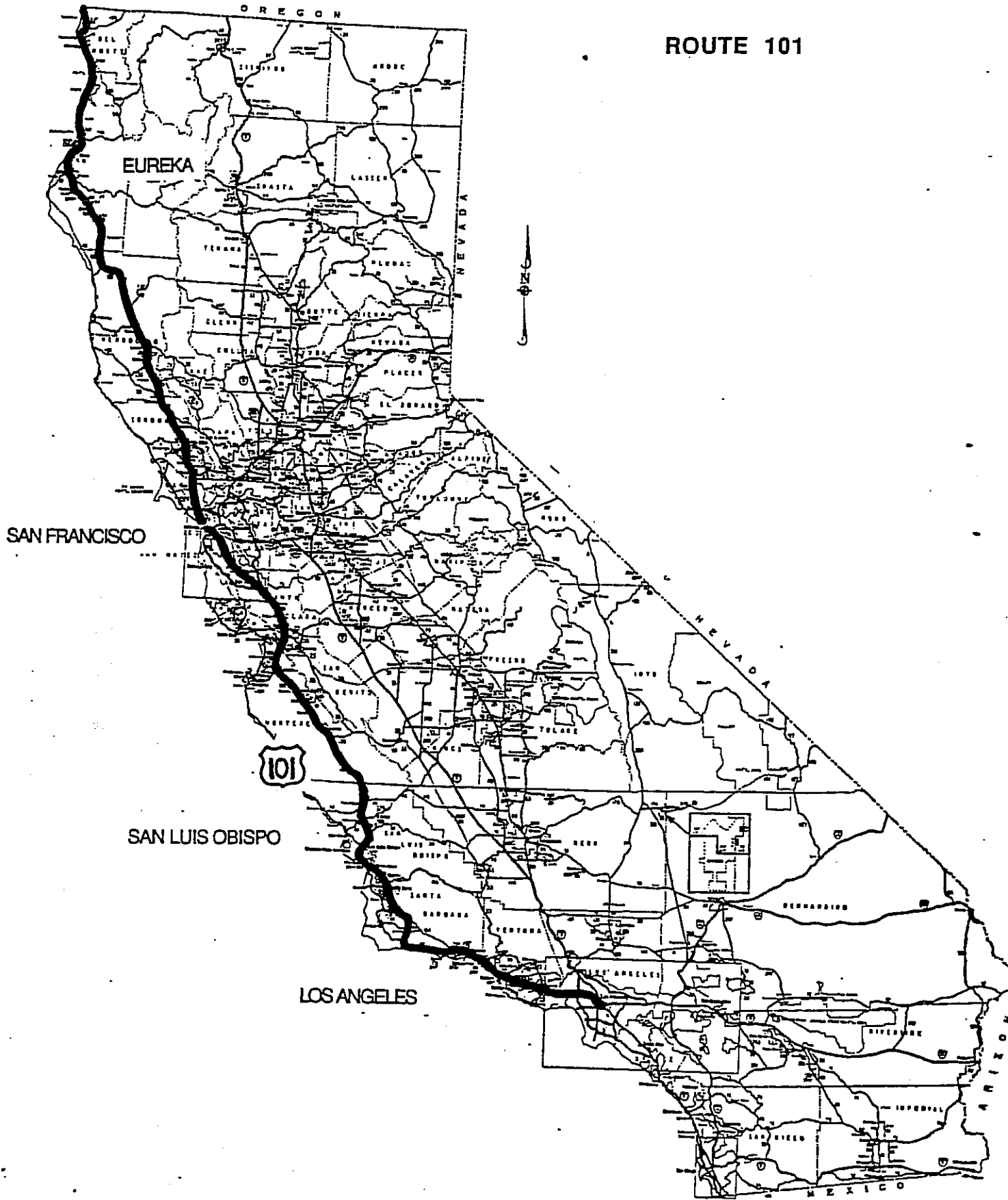
PREV. FED AID: FAI: FAP: 807 mi FAU: FAS:

YR ADDED TO SH SYSTEM: 1909--Rte 5 to S of San Jose-Former Rte 2
1923--S of San Jose to SF-Former Rte 68
1909--SF to Crescent City-Former Rte 1
1919--Crescent City to OR SL-Former Rte 1

MILES:

RURAL 487
SM. URBAN 76
URBANIZED 244

ROUTE 101



ROUTE 102

TRAVERSABLE LENGTH: 0 mi **UNCONST.:** 38 mi **ADT 1992:**
FUNC. CLASS (mi) : PA: MA: COL: R.MIN COL/LOC:
FROM: Route 5 North of Sacramento (SAC Co.)
TO: Route 80 near Auburn (PLA Co.)
VIA: General routing not determined

COMMENTS: Routing not determined.

**ROUTE
BREAKS:**

**SIGNING
DATA:**

**ASSOC.
NAMES:**

F & E 1959--In entirety
SYSTEM:
MILES: 38

PREV. FED AID: **FAI:** **FAP:** **FAU:** **FAS:**
YR ADDED 1959--Former Route 246
TO SH
SYSTEM:

MILES:
RURAL 11
SM. URBAN 1
URBANIZED 26



ROUTE 103

TRAVERSABLE LENGTH: 2 mi **UNCONST.:** **ADT 1992:** 14,000-18,000
FUNC. CLASS (mi) : PA: 2 MA: COL: **R.MIN COL/LOC:**
FROM: Route 47 in Los Angeles (LA Co.)
TO: Route 1 (LA Co.)
VIA: In Los Angeles

COMMENTS: Traverses SE portion of Los Angeles in District 7

ROUTE BREAKS:

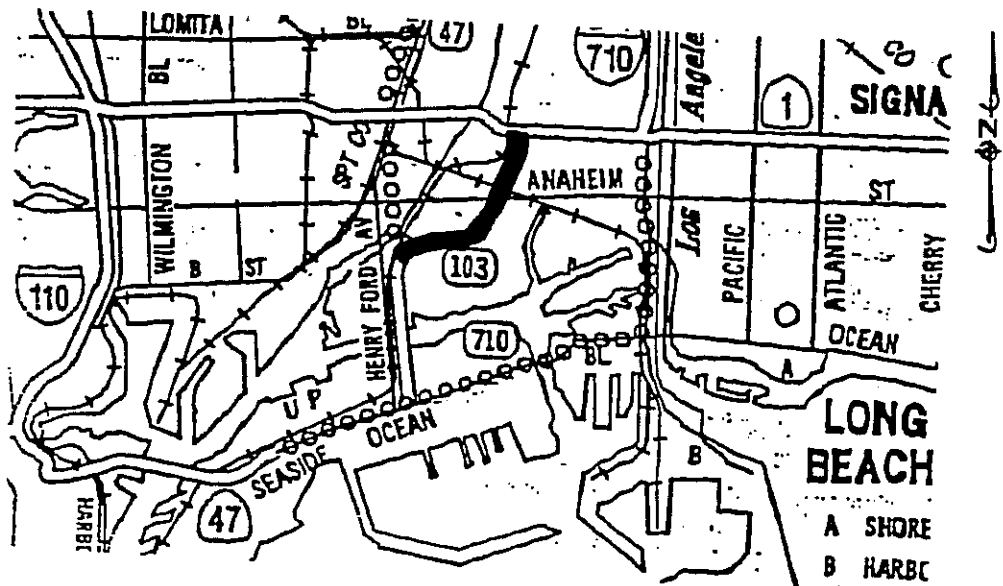
SIGNING DATA: Signed as Route 47

ASSOC. NAMES: Terminal Island Freeway

F & E SYSTEM: 1959--In entirety
MILES: 2

PREV. FED AID: **FAI:** **FAP:** **FAU:** 2 mi **FAS:**
YR ADDED TO SH SYSTEM: 1959--Former Route 270
 1962--Former Route 47

MILES:
 RURAL 0
 SM. URBAN 0
 URBANIZED 2



ROUTE 104

TRAVERSABLE LENGTH: 28 mi **UNCONST.:** 8 mi **ADT 1992:** 1,200-7,900
FUNC. CLASS (mi) : PA: 2 MA: 3 COL: 23 R.MIN COL/LOC:
FROM: Route 99 North of Galt (SAC Co.)
TO: Route 88 SW of Pine Grove (AMA Co.)
VIA: Herald, Clay, Ione, and Sutter Creek

COMMENTS: Traverses SE portion of SAC County in District 3 and central portion of AMA County in District 10. Unconstructed portion is from Rte 49 to Rte 88.

ROUTE BREAKS: Rte 88

SIGNING DATA: Not signed—From Rte 88 west of Martell to Rte 49 north of Martell

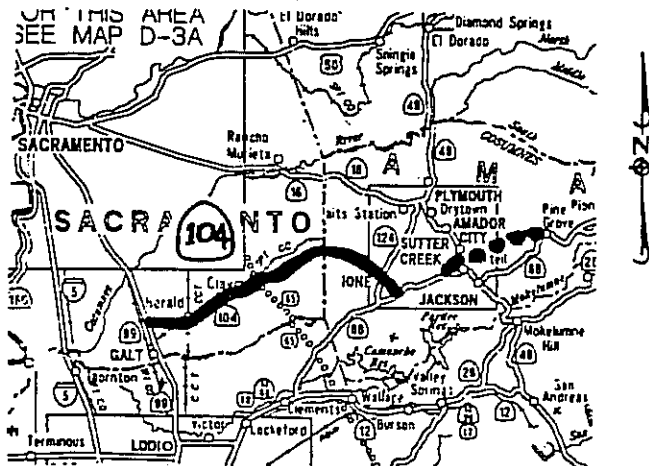
ASSOC. NAMES:

F & E SYSTEM:
MILES:

PREV. FED AID: **FAI:** **FAP:** **FAU:** 8 mi **FAS:** 28 mi

YR ADDED TO SH SYSTEM: 1909—Rte 99 to Rte 88 near Ione—Former Route 34
1970—Rte 88 W of Martell to Rte 88 SW of Pine Grove—As Rte 104

MILES:
RURAL 32
SM. URBAN 4
URBANIZED 0



ROUTE 105

TRAVERSABLE LENGTH: 19 mi **UNCONST.:** **ADT 1993:** 27,000-65,000
FUNC. CLASS (mi) : PA: 19 MA: COL: R.MIN COL/LOC:
FROM: Pershing Drive near El Segundo (LA Co.)
TO: Route 605 (LA Co.)
VIA: Hawthorn and Lynnwood

COMMENTS: Traverses central LA Urbanized Area in District 7. Maintained route was via Manchester Ave and Firestone Blvd (4-lane conv) and was signed SSR 42. I-Route approved 3/68 (Traded 10 mi deleted in SF plus 7 mi Howard Cramer legisl.)

ROUTE BREAKS:

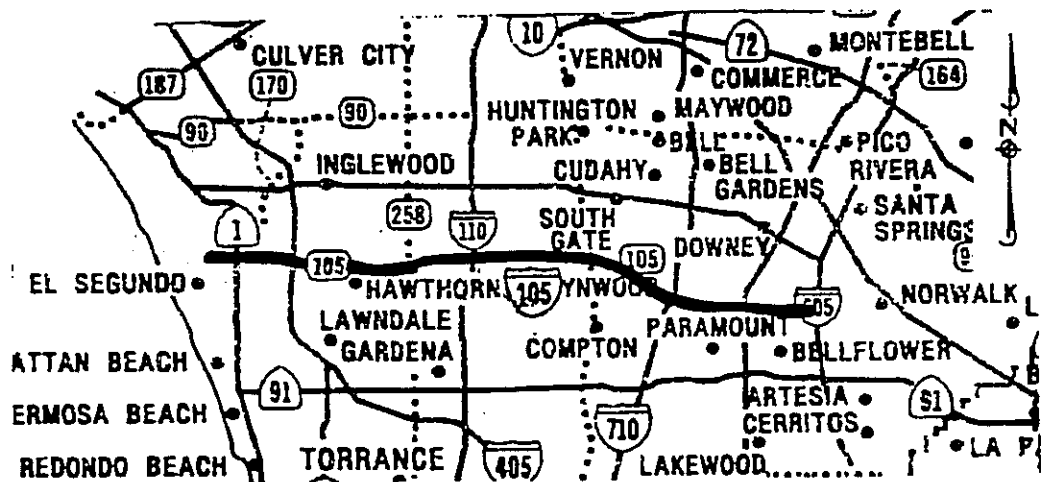
SIGNING DATA:

ASSOC. NAMES: El Segundo Fwy
 Glenn Anderson Fwy
 Norwalk Fwy

F & E SYSTEM: 1959--In entirety
MILES: 19

PREV. FED AID: **FAI:** 17 mi **FAP:** 2 mi **FAU:** **FAS:**
YR ADDED TO SH SYSTEM: 1933--Former Route 174

MILES:
 RURAL 0
 SM. URBAN 0
 URBANIZED 19



ROUTE 106

TRAVERSABLE LENGTH: UNCONST.: ADT 1992:
FUNC. CLASS (mi) : PA: MA: COL: R.MIN COL/LOC:
FROM: NOT AN ASSIGNED NUMBER
TO:
VIA:

COMMENTS:

ROUTE
BREAKS:

SIGNING
DATA:

ASSOC.
NAMES:

F & E
SYSTEM:
MILES:

PREV. FED AID: FAI: FAP: FAU: FAS:
YR ADDED
TO SH
SYSTEM:

MILES:
RURAL
SM. URBAN
URBANIZED

ROUTE 107

TRAVERSABLE LENGTH: 6 mi **UNCONST.:** **ADT 1992:** 42,500-69,000
FUNC. CLASS (mi) : PA: 6 MA: COL: **R.MIN COL/LOC:**
FROM: Route 1 near Torrance (LA Co.)
TO: Route 405 near Lawndale (LA Co.)
VIA: Torrance on Hawthorn Blvd

COMMENTS: In SW corner of LA County in District 7

**ROUTE
BREAKS:**

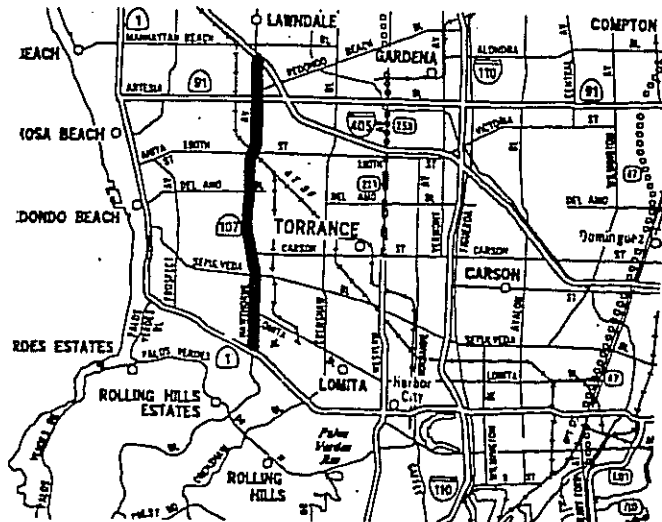
**SIGNING
DATA:**

ASSOC. NAMES: Hawthorn Fwy Torrance Fwy

F & E SYSTEM: 1959--In entirety
MILES: 6

PREV. FED AID: **FAI:** **FAP:** **FAU:** 6 mi **FAS:**
YR ADDED TO SH SYSTEM: 1933--Former Route 164

MILES:
RURAL 0
SM. URBAN 0
URBANIZED 6



ROUTE 108

TRAVERSABLE LENGTH: 99 mi UNCONST.: 21 mi ADT 1992: 220-37,500

FUNC. CLASS (mi) : PA: 89 MA: 10 COL: R.MIN COL/LOC:

FROM: Route 5 near Crows Landing (STA Co.)

TO: Route 395 at Sonora Junction (MNO Co.)

VIA: Crows Landing, Modesto, Oakdale, Sonora, Long Barn, Dardanelle, and Sonora Junction

COMMENTS: Traverses STA, TUO Counties over Sonora Pass (Elevation 9624) in District 10, and MNO County in District 9. Unconstructed portion is from Rte 5 to Rte 99.

ROUTE BREAKS: Rte 99, Rte 120, Rte 49

SIGNING DATA: Via Rte 132 in Modesto Via Rte 120 from Oakdale to Yosemite Junction
Via Rte 49 from Yosemite Junction to South of Sonora

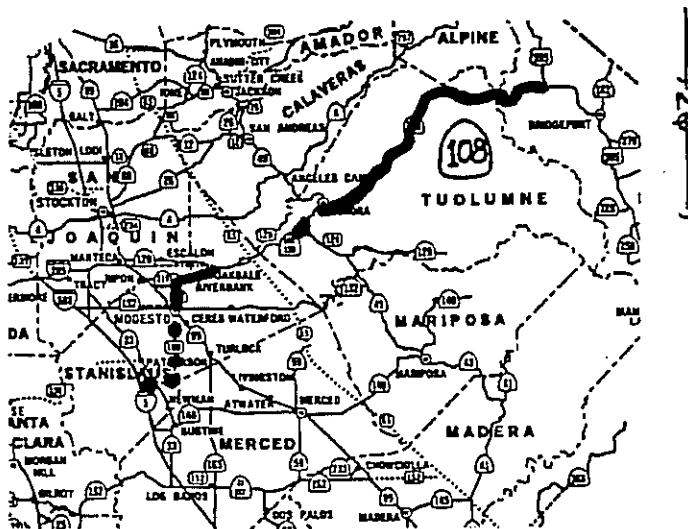
ASSOC. NAMES:

F & E SYSTEM: 1959--In entirety
MILES: 120

PREV. FED AID: **FAI:** **FAP:** 99 mi **FAU:** **FAS:**

YR ADDED TO SH SYSTEM: 1959--Rte 5 to Rte 99-Former Rte 109
1933--Rte 99 to Rte 120-Former Rte 109
1909--Rte 49 to Sonora-Former Rte 13
1919--Sonora to Long Barn-Former Rte 13
1901--Long Barn to Rte 395-Former Rte 13

MILES:
RURAL 108
SM. URBAN 5
URBANIZED 7



ROUTE 109

TRAVERSABLE LENGTH: 1 mi UNCONST.: 1 mi ADT 1993: 20,700
FUNC. CLASS (mi) : PA: 1 MA: COL: R.MIN COL/LOC:
FROM: Rte 84 (SM Co.)
TO: Route 101(SM Co.)
VIA: University Ave

COMMENTS: In SM County in District 4. Unconstructed portion is from Rte 101 to 1 mi north.

ROUTE
BREAKS:

SIGNING Not signed
DATA:

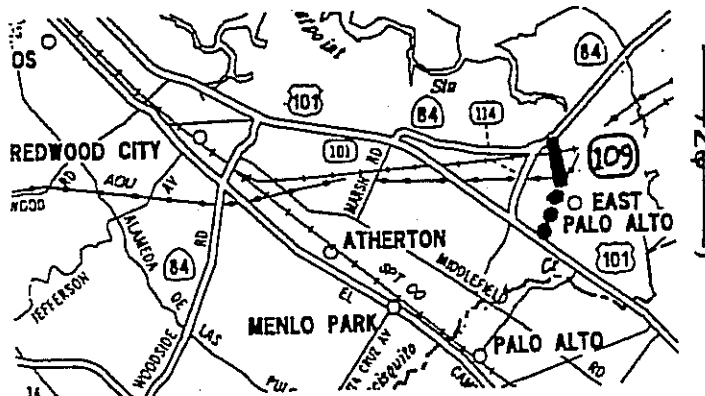
ASSOC.
NAMES:

F & E
SYSTEM:
MILES:

PREV. FED AID: FAI: FAP: FAU: 1 mi FAS:
YR ADDED 1984--Notre Dame Ave to Rte 84-As Rte 109
TO SH 1988--Rte 101 to Notre Dame Ave-As Rte 109
SYSTEM:

MILES:

RURAL 1
SM. URBAN 0
URBANIZED 1



ROUTE 110

TRAVERSABLE LENGTH: 33 mi UNCONST.: ADT 1993: 16,000-286,000

FUNC. CLASS (mi) : PA: 33 MA: COL: R.MIN COL/LOC:

FROM: San Pedro (LA Co.)

TO: Colorado Blvd. in Pasadena (LA Co.)

VIA: Wilmington, Carson, Los Angeles Civic Center, Highland Park, and South Pasadena

COMMENTS: Traverses Central LA Urbanized Area in District 7
I-Route approved 12/78--Rte 47 to I-10

ROUTE None
BREAKS:

SIGNING
DATA:

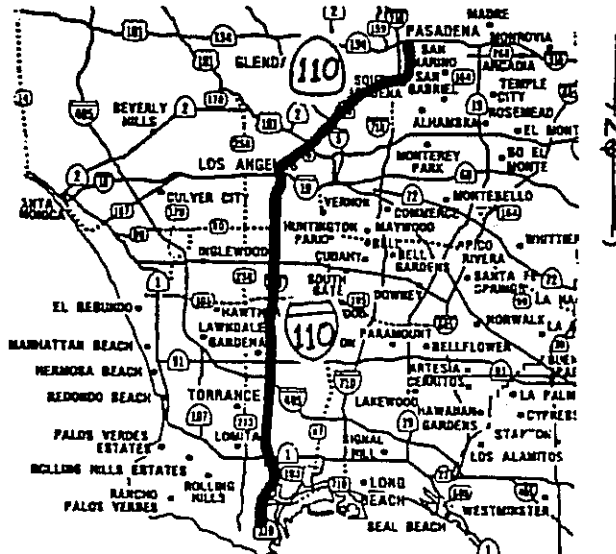
ASSOC. Harbor Freeway--San Pedro to Rte 101
NAMES: Pasadena Freeway--Rte 101 to Pasadena
Arroyo Seco Fwy

F & E 1959--Route 47 to Colorado Blvd
SYSTEM:
MILES: 32

PREV. FED AID: FAI: 20 mi FAP: FAU: 13 mi FAS:

YR ADDED 1933--San Pedro to Rte 5-Former Rte 165
TO SH 1935--Rte 5 to Colorado Blvd-Former Rte 205
SYSTEM:

MILES:
RURAL 0
SM. URBAN 0
URBANIZED 33



ROUTE 111

TRAVERSABLE LENGTH: 129 mi **UNCONST.:** **ADT 1992:** 2,850-37,000
FUNC. CLASS (mi) : **PA:** 54 **MA:** 62 **COL:** 13 **R.MIN COL/LOC:**
FROM: Mexico/California Border South of Calexico (IMP Co.)
TO: Route 10 near Whitewater (RIV Co.)
VIA: Caléxico, Brawley, Calipatria, Indio, Palm Desert, Palm Springs

COMMENTS: Traverses central IMP County in District 11 and SW RIV County in Districts 11 and 8
 Note: Temporary Rte 111 from Rte 195 to Rte 86 until Rte 86 relocation is completed. Length will become 121 mi. with a break point at Mecca.
 Route was relocated via Gene Autry Trail and Vista Chino Rd in Palm Springs per route adoption dated 3/20/91.

ROUTE BREAKS: Rte 78, Rte 86 (Coachella)

SIGNING DATA: Via Rte 78 in Brawley

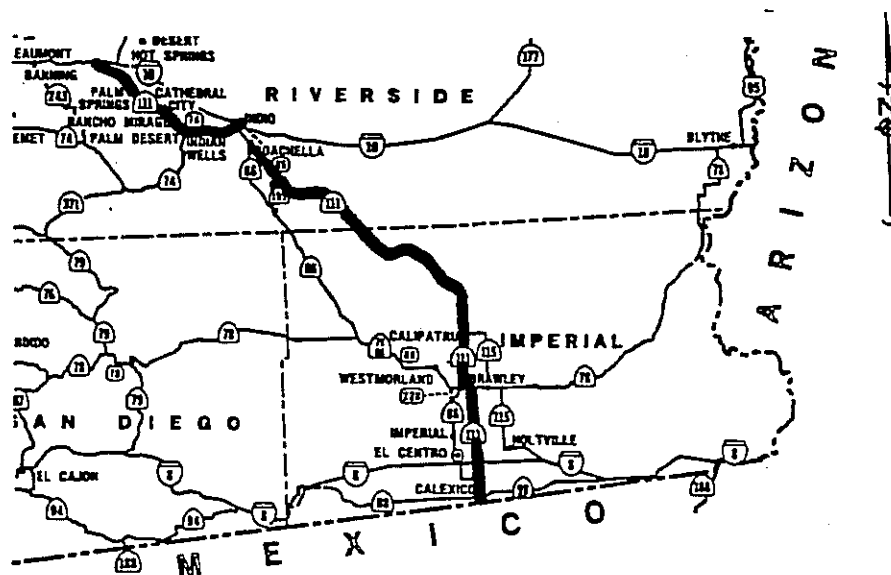
ASSOC. NAMES:

F & E SYSTEM: 1959--From Mexico Border to Rte 86 near Mecca
 From San Rafael Dr. in Palm Springs to Rte 10
MILES: 94

PREV. FED AID: **FAI:** **FAP:** 97 mi **FAU:** 16 mi **FAS:** 8 mi

YR ADDED TO SH SYSTEM: 1931--Mexico Border to Rte 86--Former Rte 26
 1933--Rte 86 to Rte 78--Former Rte 201
 1933--Rte 78 to Rte 10--Former Rte 187

MILES:
RURAL 93
SM. URBAN 5
URBANIZED 31



ROUTE 112

TRAVERSABLE LENGTH: 2 mi UNCONST.: ADT 1992: 15,100-40,000
FUNC. CLASS (mi) : PA: 2 MA: COL: R.MIN COL/LOC:
FROM: Route 61 (ALA Co.)
TO: Route 185 in San Leandro (ALA Co.)
VIA: In San Leandro

COMMENTS: In District 4

ROUTE Breaks: None

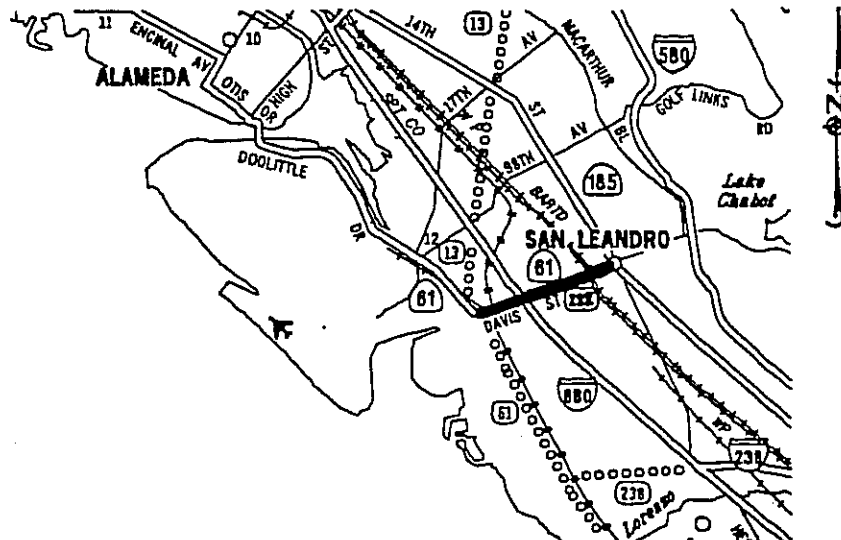
SIGNING DATA: Signed as Rte 61 via Davis Street

ASSOC. NAMES:

F & E SYSTEM: MILES:

PREV. FED AID: FAI: FAP: FAU: 2 mi FAS:
YR ADDED TO SH SYSTEM: 1948--Former Route 226

MILES:
RURAL 0
SM. URBAN 0
URBANIZED 2



ROUTE 113

TRAVERSABLE LENGTH: 59 mi **UNCONST.:** **ADT 1992:** 2,600-28,000
FUNC. CLASS (mi) : PA: 32 MA: 18 COL: 9 **R.MIN COL/LOC:**
FROM: Route 12 West of Rio Vista (SOL Co.)
TO: Route 99 near Tudor (SUT Co.)
VIA: Dozier, Dixon, Davis, Knights Landing, Robbins

COMMENTS: Traverses the east side of SOL County in District 10 and YOL and the south portion of SUT Counties in District 3.

ROUTE BREAKS: Rte 80, Rte 5

SIGNING DATA:

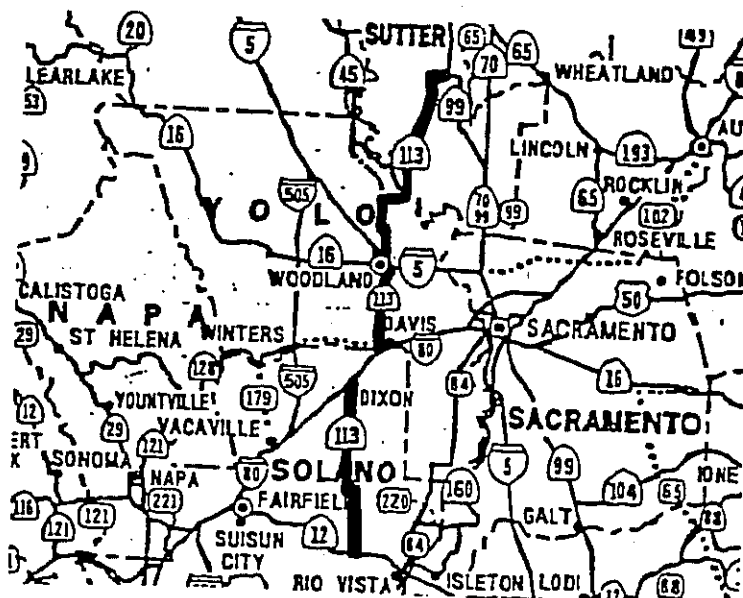
ASSOC. NAMES:

F & E SYSTEM: 1963--Rte 80 to Rte 99
MILES: 38

PREV. FED AID: **FAI:** **FAP:** 45 mi **FAU:** 3 mi **FAS:** 11 mi

YR ADDED TO SH SYSTEM:
 1933--Rte 12 to Rte 80-Former Rte 12
 1909--Rte 80 to Rte 5-Former Rte 7
 1933--Rte 5 to Rte 99-Former Rte 87

MILES:
 RURAL 52
 SM. URBAN 5
 URBANIZED 2



ROUTE 114

TRAVERSABLE LENGTH: 1 mi UNCONST.: ADT 1993: 44,000

FUNC. CLASS (mi) : PA: 1 MA: COL: R.MIN COL/LOC:

FROM: Route 101 in East Palo Alto (SM Co.)

TO: Route 84 at the Dumbarton Bridge (SM Co.)

VIA:

COMMENTS: In SM County in District 4.

ROUTE None
BREAKS:

SIGNING
DATA:

ASSOC.
NAMES:

F & E
SYSTEM:
MILES:

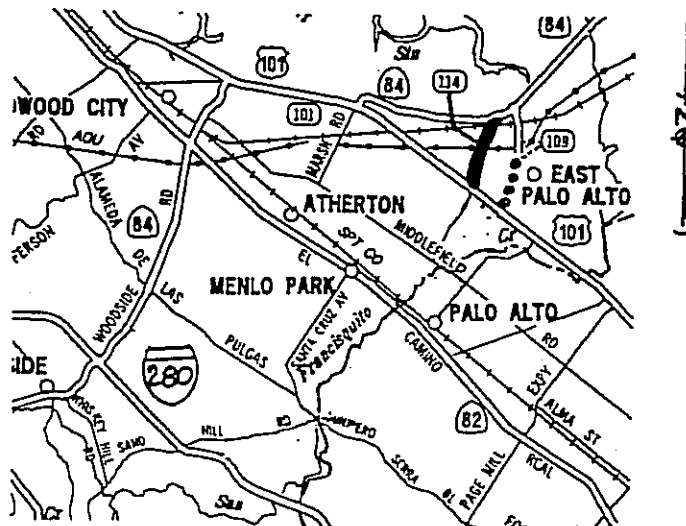
PREV. FED AID: FAI: FAP: FAU: 1 mi FAS:

YR ADDED 1959--Former Route 107

TO SH
SYSTEM:

MILES:

RURAL	0
SM. URBAN	0
URBANIZED	1



ROUTE 115

TRAVERSABLE LENGTH: 34 mi **UNCONST.:** **ADT 1992:** 1,150-10,300
FUNC. CLASS (mi) : PA: MA: COL:34 **R.MIN COL/LOC:**
FROM: Route 8 SE of Holtville (IMP Co.)
TO: Route 111 at Calipatria (IMP Co.)
VIA: Holtville, Alamaro, and Calipatria

COMMENTS: Traverses south central IMP County in District 11

ROUTE Rte 78
BREAKS:

SIGNING DATA: Via Rte 78 from E. Jct. to Alamaro

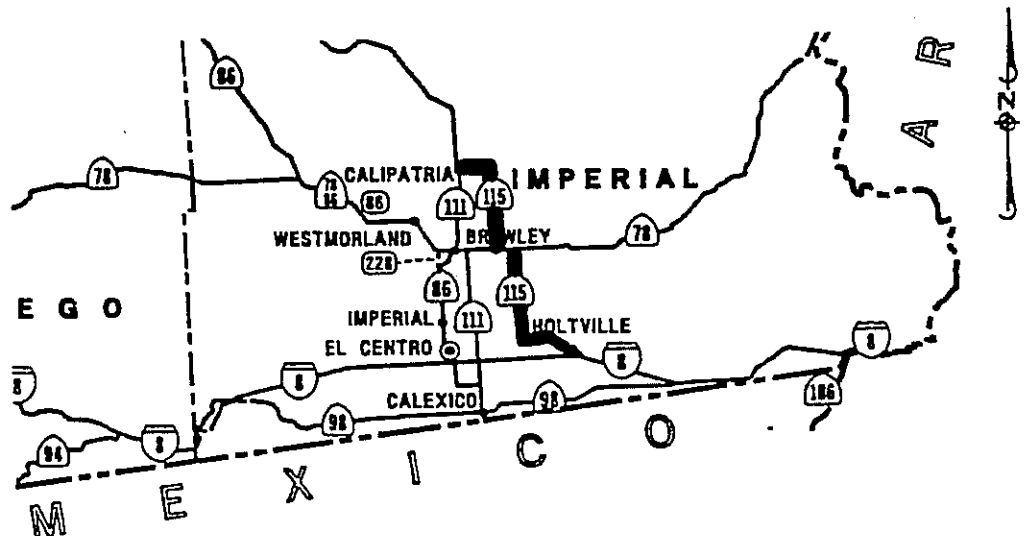
ASSOC. NAMES:

F & E SYSTEM:
MILES:

PREV. FED AID: **FAI:** **FAP:** **FAU:** **FAS:** 34 mi

YR ADDED TO SH SYSTEM: 1933--Rte 8 to Holtville-Former Rte 187 (Relocated to superseded Rte 8, 1973)
 1933--Holtville to Rte 78-Former Rte 187
 1933--Rte 78 to Rte 111-Former Rte 201

MILES:
RURAL 34
SM. URBAN 0
URBANIZED 0



ROUTE 116

TRAVERSABLE LENGTH: 46 mi **UNCONST.:** **ADT 1992:** 2,800-30,500

FUNC. CLASS (mi) : PA: 6 MA: 40 COL: R.MIN COL/LOC:

FROM: Route 1 near Jenner (SON Co.)

TO: Route 121 near Schellville (SON Co.)

VIA: Monte Rio, Forestville, Sebastopol, Cotati, and Petaluma

COMMENTS: Traverses south portion of SON County in District 4

ROUTE BREAKS: Rte 101

SIGNING DATA: Via Rte 101 from Cotati to Petaluma

ASSOC. NAMES: Willard F. Libby Memorial Highway

F & E SYSTEM: 1959--Rte 181 to Rte 101
Rte 101 to Rte 121

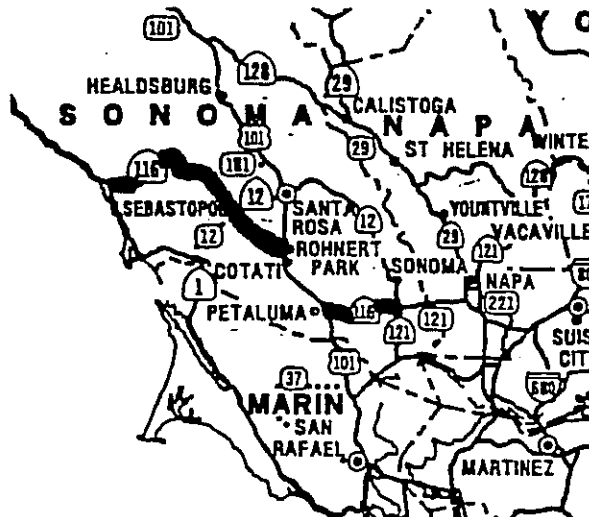
MILES: 26

PREV. FED AID: **FAI:** **FAP:** 46 mi **FAU:** **FAS:**

YR ADDED TO SH SYSTEM: 1933--Former Route 104

MILES:

RURAL	39
SM. URBAN	5
URBANIZED	2



ROUTE 117

TRAVERSABLE LENGTH: UNCONST.: ADT 1992:
FUNC. CLASS (mi) : PA: MA: COL: R.MIN COL/LOC:
FROM: NOT AN ASSIGNED ROUTE NUMBER
TO:
VIA:

COMMENTS:

ROUTE
BREAKS:

SIGNING
DATA:

ASSOC.
NAMES:

F & E
SYSTEM:
MILES:

PREV. FED AID: FAI: FAP: FAU: FAS:
YR ADDED
TO SH
SYSTEM:

MILES:
RURAL
SM. URBAN
URBANIZED

ROUTE 118

TRAVERSABLE LENGTH: 47 mi **UNCONST.:** 7 mi **ADT 1992:** 10,500-187,000

FUNC. CLASS (mi) : PA: 43 MA: 5 COL: R.MIN COL/LOC:

FROM: Route 126 near Saticoy (VEN Co.)

TO: Route 249 North of LaCanada (LA Co.)

VIA: Saticoy, Somis, Moorpark, Simi Valley, and San Fernando

COMMENTS: Traverses VEN and LA Counties in District 7. Unconstructed portion is from Rte 210 to future Rte 249. Additional adopted unconstructed is from Los Angeles Ave. to Moorpark parallel to the traversable route.

ROUTE BREAKS: Rte 210

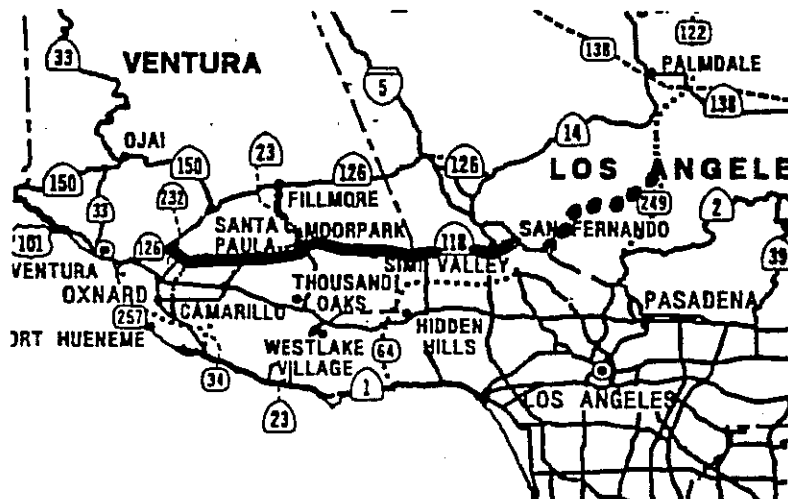
SIGNING DATA: Via Rte 210 from Paxton Street to Sunland

ASSOC. NAMES: Simi Valley, San Fernando Freeway--Rte 23 to Rte 210

F & E SYSTEM: 1959--In entirety
MILES: 54

PREV. FED AID:	FAI:	FAP: 46 mi	FAU:	FAS:
YR ADDED TO SH SYSTEM:	1933--Rte 126 to Rte 5-Former Rte 9	1909--Rte 5 to Rte 210-Former Rte 9	1959--Rte 210 to Rte 249-Former Rte 266	

MILES:
RURAL 19
SM. URBAN 0
URBANIZED 35



ROUTE 119

TRAVERSABLE LENGTH: 30 mi **UNCONST.:** **ADT 1992:** 3,800-11,500
FUNC. CLASS (mi) : PA: 7 MA: 23 COL: **R.MIN COL/LOC:**
FROM: Route 33 in Taft (KER Co.)
TO: Route 99 South of Bakersfield (KER Co.)
VIA: Ford City, Old River, and Pumpkin Center (KER Co.)

COMMENTS: Traverses Western portion of KER County in District 6

**ROUTE
BREAKS:**

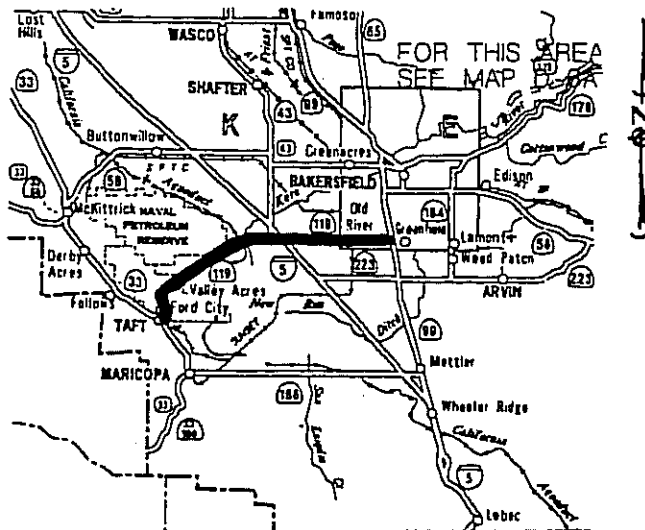
**SIGNING
DATA:**

**ASSOC.
NAMES:** Bakersfield, Maricopa and Ventura Highway

**F & E
SYSTEM:
MILES:**

PREV. FED AID: **FAI:** **FAP:** 30 mi **FAU:** **FAS:**
YR ADDED 1933--Former Route 140
TO SH
SYSTEM:

MILES:
RURAL 23
SM. URBAN 2
URBANIZED 5



ROUTE 120

TRAVERSABLE LENGTH: 153 mi UNCONST.: ADT 1993: 500-44,500

FUNC. CLASS (mi) : PA: 95 MA: 58 COL: R.MIN COL/LOC:

FROM: Route 5 West of Manteca (SJ Co.)

TO: Route 6 near Benton (MNO Co.)

VIA: Manteca, Escalon, Oakdale, Chinese Camp, Groveland, Buck Meadows, Lee Vining, and Benton

COMMENTS: Traverses SJ, STA, TUO, MPA Counties in District 10 over Tioga Pass (Elev 9945), and MNO County in District 9.
Adopted unconstructed portion is from Rte 99 to Oakdale parallel to traversable route-20 miles.

ROUTE BREAKS: Rte 99, Yosemite National Park, Rte 395

SIGNING DATA: Via Rte 99 near Manteca
Via Rte 395 from N Jct to 5 mi south
Coincident with Rte 108 from Oakdale to Yosemite Junction

ASSOC. NAMES: Great Sierra Wagon Road
Mono Lake Basin Road
Tioga Road
Northern Yosemite Highway

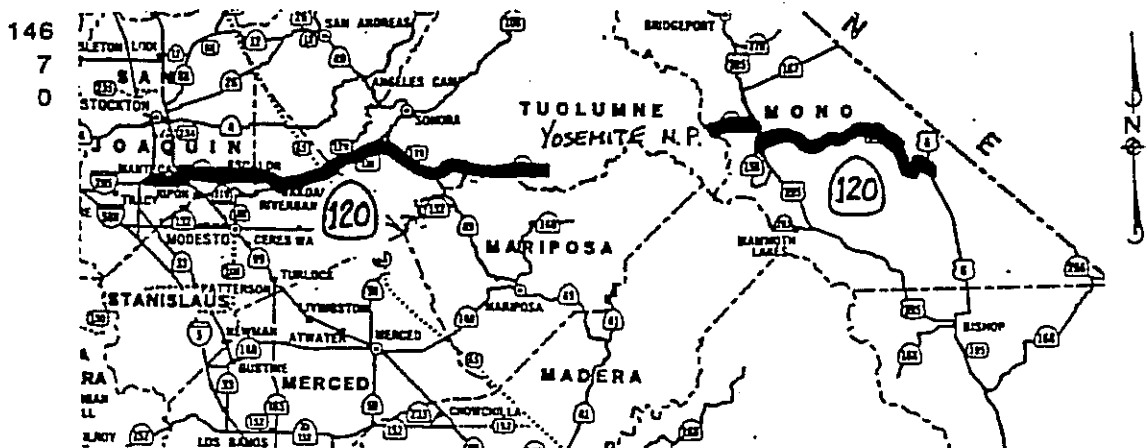
F & E SYSTEM: 1959--Rte 5 to Rte 395
MILES: 107

PREV. FED AID: FAI: FAP: 153 mi FAU: FAS:

YR ADDED TO SH SYSTEM: 1921--Rte 5 to Rte 99-Former Rte 66
1933--Rte 99 to Rte 108-Former Rte 66
1909--Rte 108 to Rte 49-Former Rte 13
1899--Rte 49 to Yosemite NP-Former Rte 40
1915--Yosemite NP to Rte 395-Former Rte 40
1933--Rte 395 to Rte 6-Former Rte 40

MILES:

RURAL 146
SM. URBAN 7
URBANIZED 0



ROUTE 121

TRAVERSABLE LENGTH: 33 mi **UNCONST.:** **ADT 1993:** 1,850-24,900
FUNC. CLASS (mi) : PA: 6 MA: 27 COL: **R.MIN COL/LOC:**
FROM: Route 37 near Sears Point (SON Co.)
TO: Route 128 West of Winters (NAP Co.)
VIA: Sears Point, Schellville, and Napa

COMMENTS: Traverses south portion of SON County and SE portion of NAP County in District 4

ROUTE Rte 29
BREAKS:

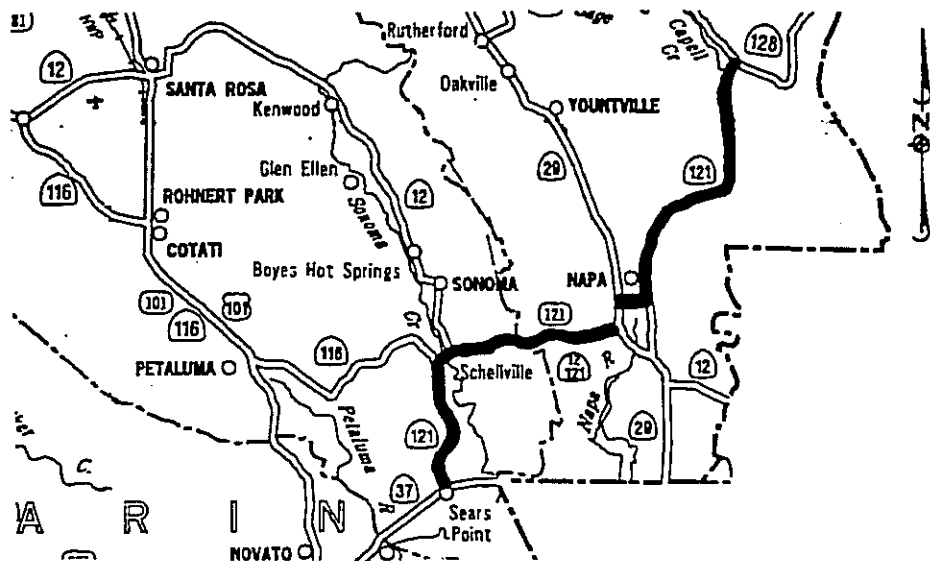
SIGNING Via Rte 29 in Napa
DATA: Coincident with Rte 12 from Schellville to Napa

ASSOC. Valley of the Moon Scenic Route
NAMES: Cameros Highway - Rte 29 to Rte 37

F & E 1959--In entirety
SYSTEM:
MILES: 33

PREV. FED AID: **FAI:** **FAP:** 32 mi **FAU:** 1 **FAS:**
YR ADDED 1909--Rte 37 to Rte 29--Former Rte 8
TO SH 1933--Rte 29 to Rte 128--Former Rte 6
SYSTEM:

MILES:
RURAL 27
SM. URBAN 0
URBANIZED 6



ROUTE 122

TRAVERSABLE LENGTH: 0 mi **UNCONST.:** 61 mi **ADT 1992:**
FUNC. CLASS (mi) : **PA:** **MA:** **COL:** **R.MIN COL/LOC:**
FROM: Route 14 South of Palmdale (LA Co.)
TO: Route 58 West of Barstow (SBD Co.)
VIA:

COMMENTS: Would traverse northern portion of LA County in District 7 and SBD County in District 8.
 Routing not determined

**ROUTE
 BREAKS:**

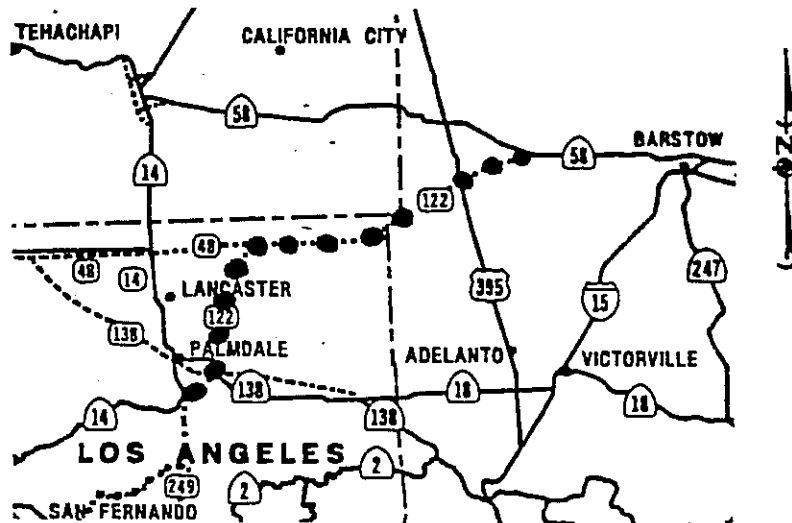
**SIGNING
 DATA:**

**ASSOC.
 NAMES:**

F & E 1959 -In entirety
SYSTEM:
MILES: 61

PREV. FED AID: **FAI:** **FAP:** **FAU:** **FAS:**
YR ADDED 1959--Former Route 266
TO SH
SYSTEM:

MILES:
RURAL 61
SM. URBAN 0
URBANIZED 0



ROUTE 123

TRAVERSABLE LENGTH: 7 mi UNCONST.: ADT 1992: 15,500-34,500
FUNC. CLASS (mi) : PA: 7 MA: COL: R.MIN COL/LOC:
FROM: Route 580 in Oakland (ALA Co.)
TO: Route 80 in Richmond at Cutting Blvd (CC Co.)
VIA: Emeryville, Berkeley, El Cerrito

COMMENTS: Traverses ALA and CC Counties in District 4

ROUTE
BREAKS:

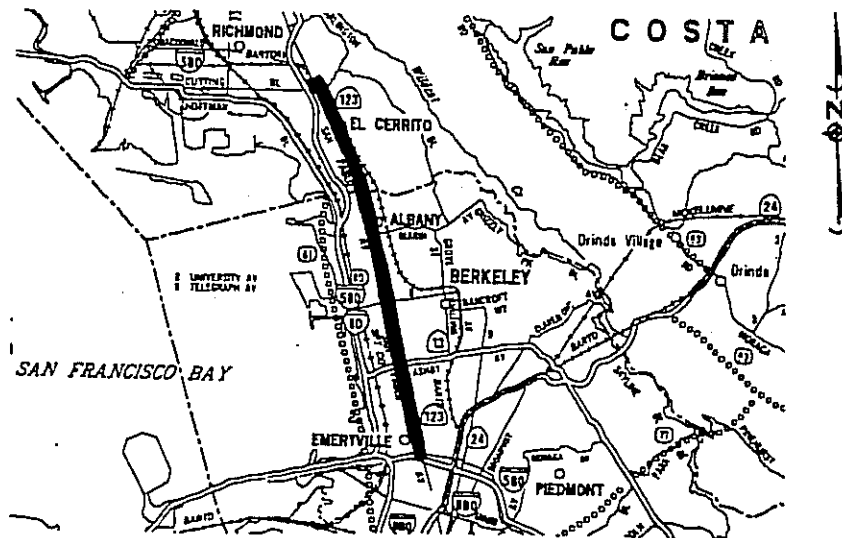
SIGNING
DATA:

ASSOC. San Pablo Avenue
NAMES:

F & E
SYSTEM:
MILES:

PREV. FED AID: FAI: FAP: FAU: 7 mi FAS:
YR ADDED 1909--Former Route 14
TO SH
SYSTEM:

MILES:
RURAL 0
SM. URBAN 0
URBANIZED 7



ROUTE 124

TRAVERSABLE LENGTH: 10 mi UNCONST.: ADT 1992: 1,300-3,500
FUNC. CLASS (mi) : PA: 1 MA: 9 COL: R.MIN COL/LOC:
FROM: Route 88 South of Ione (AMA Co.)
TO: Route 16 near Waits Station (AMA Co.)
VIA: Ione

COMMENTS: Traverses western portion of AMA County in District 10

ROUTE Rte 104
BREAKS:

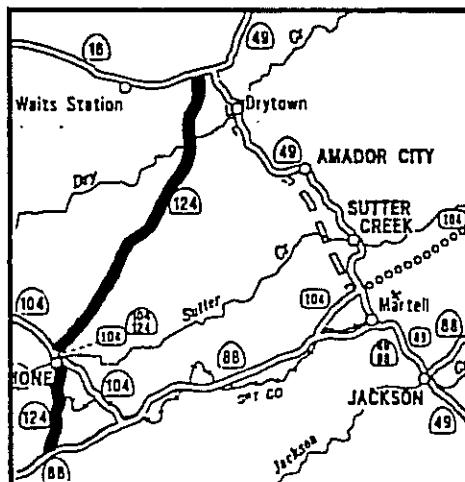
SIGNING Via Rte 104 in Ione
DATA:

ASSOC.
NAMES:

F & E 1959--In entirety
SYSTEM:
MILES: 10

PREV. FED AID: FAI: FAP: 10 mi FAU: FAS:
YR ADDED 1933--Former Route 97
TO SH
SYSTEM:

MILES:
RURAL 8
SM. URBAN 2
URBANIZED 0



ROUTE 125

TRAVERSABLE LENGTH: 2 mi **UNCONST.:** 34 mi **ADT 1993:** 71,000-91,000
FUNC. CLASS (mi) : PA: 34 MA: 2 COL: R.MIN COL/LOC:
FROM: Route 905 near Brown Field (SD Co.)
TO: Route 56 near Poway (SD Co.)
VIA: Eastern San Diego Urbanized Area

COMMENTS: In San Diego County in District 11.
 Toll road--portion under construction.

ROUTE BREAKS: Rte 54, Rte 94

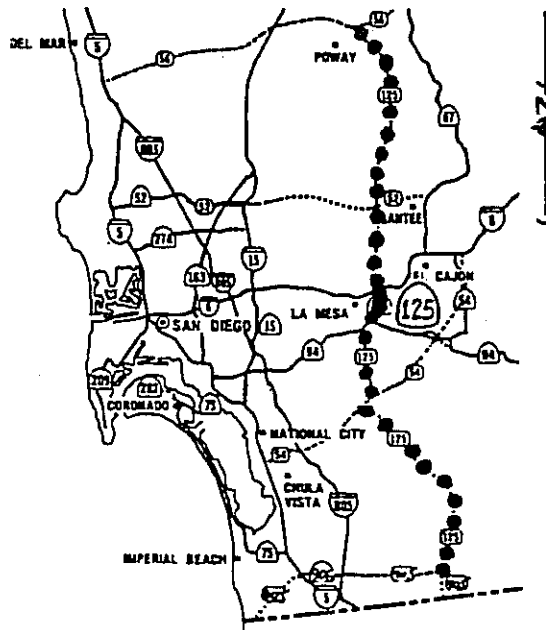
SIGNING DATA:

ASSOC. NAMES:

F & E SYSTEM: 1959--In entirety
MILES: 36

PREV. FED AID: **FAI:** **FAP:** 2 mi **FAU:** 15 mi **FAS:** 4 mi
YR ADDED TO SH SYSTEM: 1959--Former Route 282

MILES:
RURAL 14
SM. URBAN 0
URBANIZED 22



ROUTE 126

TRAVERSABLE LENGTH: 47 mi **UNCONST.:** **ADT 1993:** 2,100-36,000
FUNC. CLASS (mi) : PA: 47 MA: COL: **R.MIN COL/LOC:**
FROM: Route 101 near Ventura (VEN Co.)
TO: Route 14 near Solemint (LA Co.)
VIA: Santa Paula, Fillmore, Castaic, Saugus, Newhall

COMMENTS: Traverses VEN and LA Counties in District 7

ROUTE BREAKS: Rte 5

SIGNING DATA:

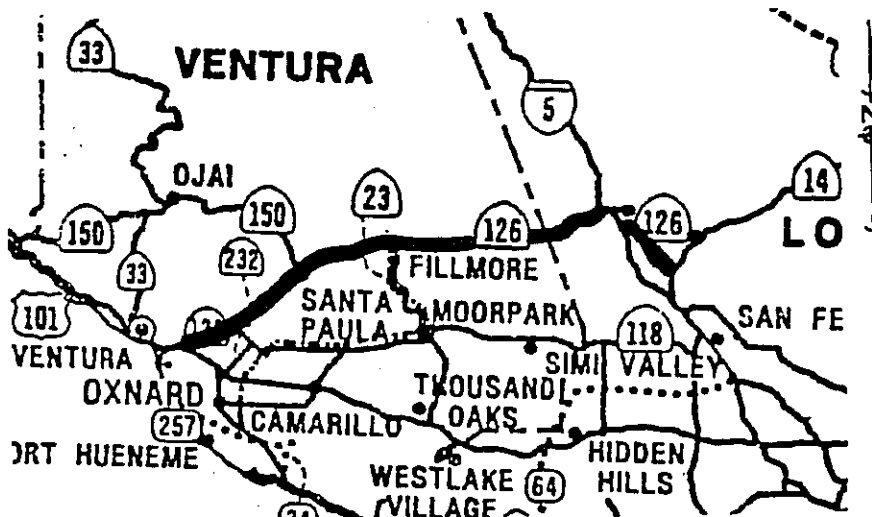
ASSOC. NAMES: Santa Paula Freeway - Rte 101 to Rte 5
 Korean War Veterans' Memorial Highway - City of Santa Paula to Rte 5

F & E SYSTEM: 1959--In entirety
MILES: 47

PREV. FED AID: **FAI:** **FAP:** 40 mi **FAU:** 5 mi **FAS:** 2 mi

YR ADDED TO SH SYSTEM: 1931--Rte 101 to Rte 5-Former Rte 79
 1939--Rte 5 to Rte 14-Former Rte 79

MILES:
 RURAL 29
 SM. URBAN 6
 URBANIZED 12



ROUTE 127

TRAVERSABLE LENGTH: 91 mi **UNCONST.:** **ADT 1992:** 380-4,700
FUNC. CLASS (mi) : PA: MA: 91 COL: **R.MIN COL/LOC:**
FROM: Route 15 near Baker (SBD Co.)
TO: Nevada State Line North of Death Valley Junction (INY Co.)
VIA: Baker, Shoshone, and Death Valley Jct.

COMMENTS: Traverses a portion of SBD County in District 8 and INY County in District 9 over Ibex Pass (Elev 2250)

**ROUTE
BREAKS:**

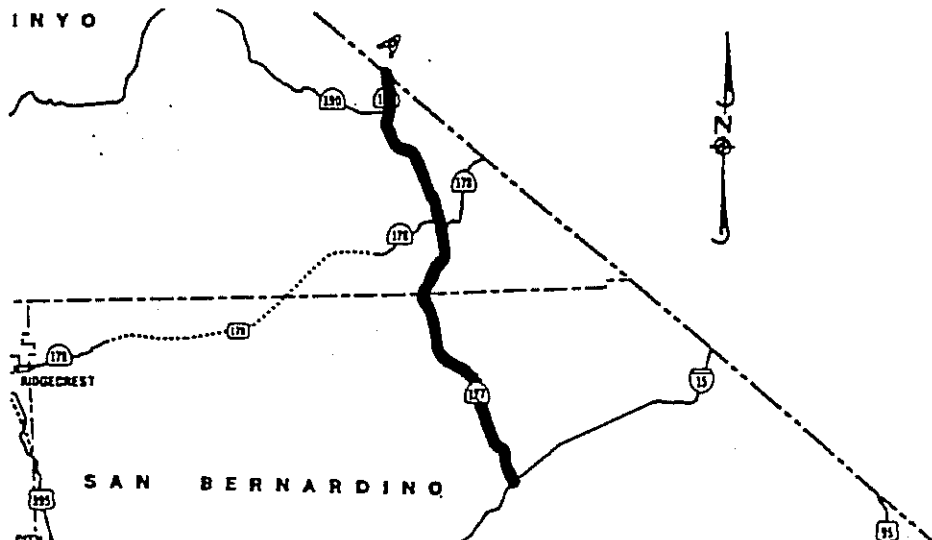
**SIGNING
DATA:**

**ASSOC.
NAMES:**

F & E SYSTEM: 1959-Rte 15 to Rte 190
MILES: 84

PREV. FED AID: **FAI:** **FAP:** 91 mi **FAU:** **FAS:**
YR ADDED TO SH SYSTEM: 1933-Rte 15 to Rte 190-Former Rte 127
 1933-Rte 190 to NEV State Line-Former Rte 128

MILES:
RURAL 91
SM. URBAN 0
URBANIZED 0



ROUTE 129

TRAVERSABLE LENGTH: 14 mi **UNCONST.:** **ADT 1992:** 5,200-19,500
FUNC. CLASS (mi) : PA: 2 MA: 10 COL: 2 **R.MIN COL/LOC:**
FROM: Route 1 near Watsonville (SCR Co.)
TO: Route 101 near San Juan Bautista (SBT Co.)
VIA: Watsonville

COMMENTS: Traverses southern portion of SCR County in District 4 into SBT County in District 5

**ROUTE
BREAKS:**

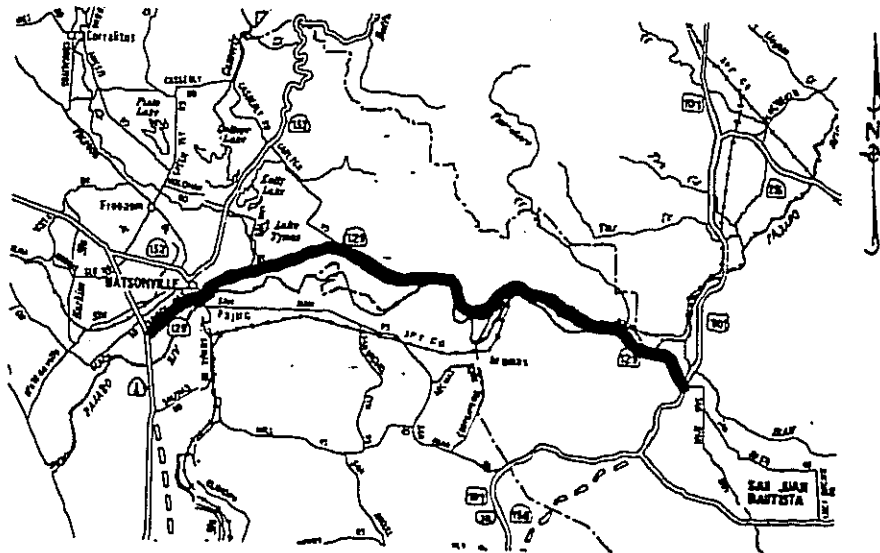
**SIGNING
DATA:**

**ASSOC.
NAMES:**

**F & E
SYSTEM:
MILES:**

PREV. FED AID: **FAI:** **FAP:** 14 mi **FAU:** **FAS:**
YR ADDED 1921--Former Route 67
TO SH
SYSTEM:

MILES:
RURAL 10
SM. URBAN 0
URBANIZED 4



ROUTE 131

TRAVERSABLE LENGTH: 4 mi UNCONST.: ADT 1992: 7,100-46,000
FUNC. CLASS (mi) : PA: 4 MA: COL: R.MIN COL/LOC:
FROM: Route 101 North of Marin City (MRN Co.)
TO: Tiburon adjacent to SF Bay (MRN Co.)
VIA: Tiburon Blvd

COMMENTS: In Marin County in District 4

ROUTE BREAKS: None

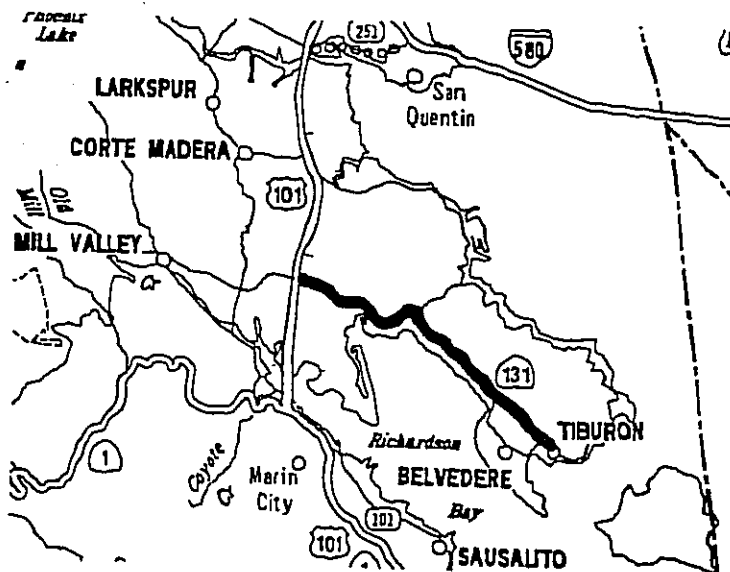
SIGNING DATA:

ASSOC. NAMES:

F & E SYSTEM:
MILES:

PREV. FED AID: FAI: FAP: FAU: 4 mi FAS:
YR ADDED TO SH SYSTEM: 1919--Former Route 52

MILES:
RURAL 0
SM. URBAN 0
URBANIZED 4



ROUTE 132

TRAVERSABLE LENGTH: 76 mi **UNCONST.:** **ADT 1993:** 1,200-26,000
FUNC. CLASS (mi) : PA: 29 MA: 47 COL: **R.MIN COL/LOC:**
FROM: Route 580 near Vernalis (SJ Co.)
TO: Route 49 near Coulterville (MPA Co.)
VIA: Vernalis, Modesto, Waterford, La Grange

COMMENTS: Traverses SJ, STA, TUO, MPA Counties in District 10

ROUTE BREAKS: None

SIGNING DATA:

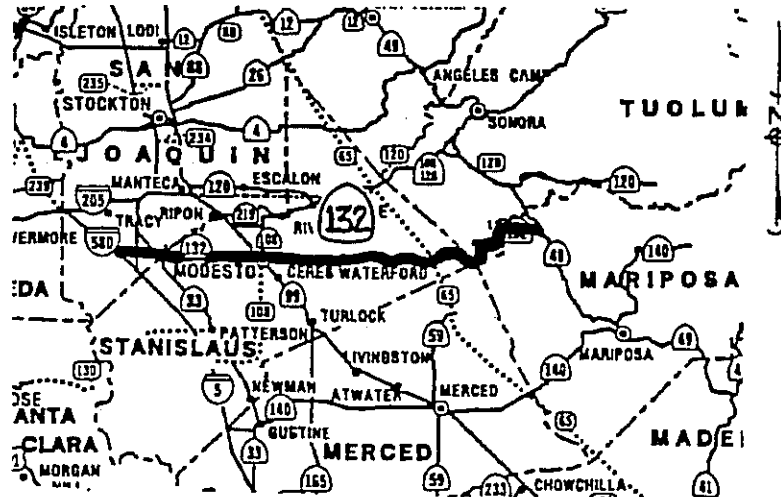
ASSOC. NAMES: Historic Yosemite Highway

F & E SYSTEM: 1959--Rte 580 to Rte 65
MILES: 49

PREV. FED AID: **FAI:** **FAP:** 76 mi **FAU:** **FAS:**

YR ADDED TO SH SYSTEM: 1959--Rte 580 to Rte 33-Former Rte 110
 1933--Rte 33 to Rte 49-Former Rte 110

MILES:
RURAL 68
SM. URBAN 0
URBANIZED 8



ROUTE 133

TRAVERSABLE LENGTH: 9 mi **UNCONST.:** **ADT 1992:** 14,500-36,000
FUNC. CLASS (mi) : PA: 9 MA: COL: **R.MIN COL/LOC:**
FROM: Route 1 near Laguna Beach (ORA Co.)
TO: Route 5 near Irvine (ORA Co.)
VIA: Laguna Beach

COMMENTS: Traverses South portion of ORA County in District 12

**ROUTE
BREAKS:**

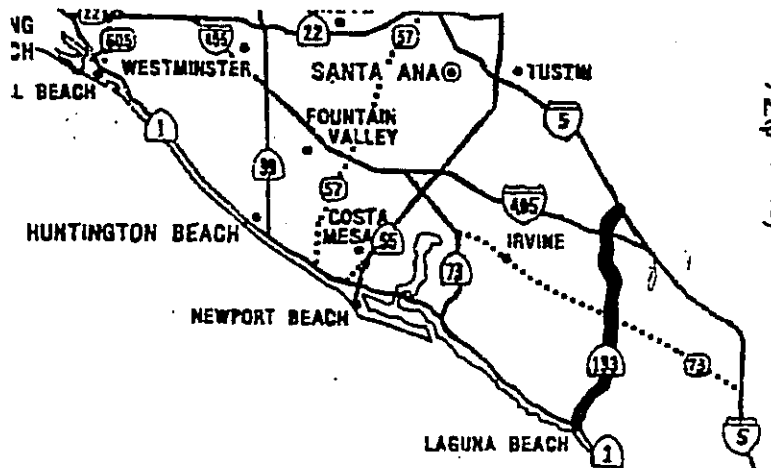
**SIGNING
DATA:**

ASSOC. NAMES: Laguna Freeway

F & E SYSTEM: 1959--In entirety
MILES: 9

PREV. FED AID: **FAI:** **FAP:** 9 mi **FAU:** **FAS:**
YR ADDED TO SH SYSTEM: 1933--Former Route 185

MILES:
 RURAL 0
 SM. URBAN 0
 URBANIZED 9



ROUTE 134

TRAVERSABLE LENGTH: 13 mi **UNCONST.:** **ADT 1992:** 161,000-228,000
FUNC. CLASS (mi) : PA: 13 MA: COL: R.MIN COL/LOC:
FROM: Junction Routes 101 and 170 (LA Co.)
TO: Route 210 in Pasadena (LA Co.)
VIA: North Hollywood, Glendale, South Pasadena

COMMENTS: Traverses NW portion of LA Urbanized Area in District 7

ROUTE BREAKS: None

SIGNING DATA:

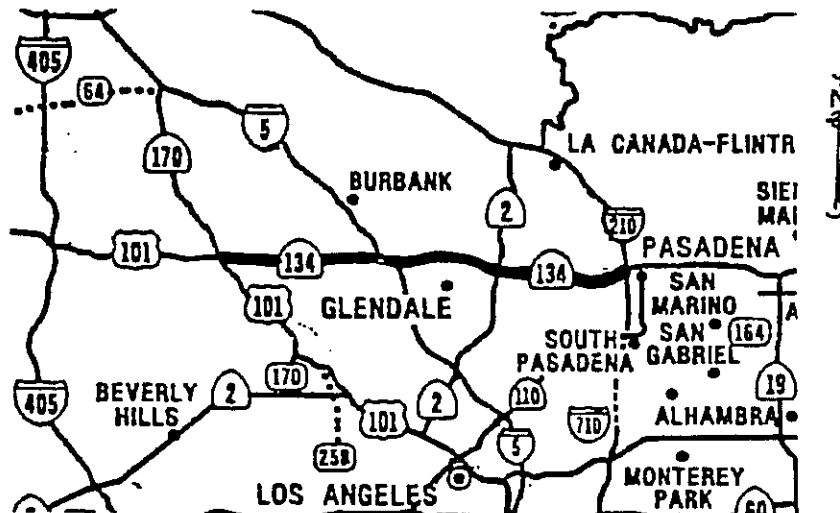
ASSOC. NAMES: Ventura Freeway, Colorado Freeway

F & E SYSTEM: 1959--In entirety
MILES: 13

PREV. FED AID: FAI: FAP: 13 mi FAU: FAS:

YR ADDED TO SH SYSTEM: 1933--Former Route 161

MILES:
 RURAL 0
 SM. URBAN 0
 URBANIZED 13



ROUTE 135

TRAVERSABLE LENGTH: 21 mi **UNCONST.:** **ADT 1993:** 1,200-33,000
FUNC. CLASS (mi) : PA: 9 MA: COL:12 **R.MIN COL/LOC:**
FROM: Route 101 near Los Alamos (SB Co.)
TO: Route 101 in Santa Maria (SB Co.)
VIA: Los Alamos, Orcutt, Santa Maria

COMMENTS: Traverses NW portion of SB County in District 5

ROUTE BREAKS: Route 1

SIGNING DATA: Via Rte 1 from south of Orcutt to Orcutt

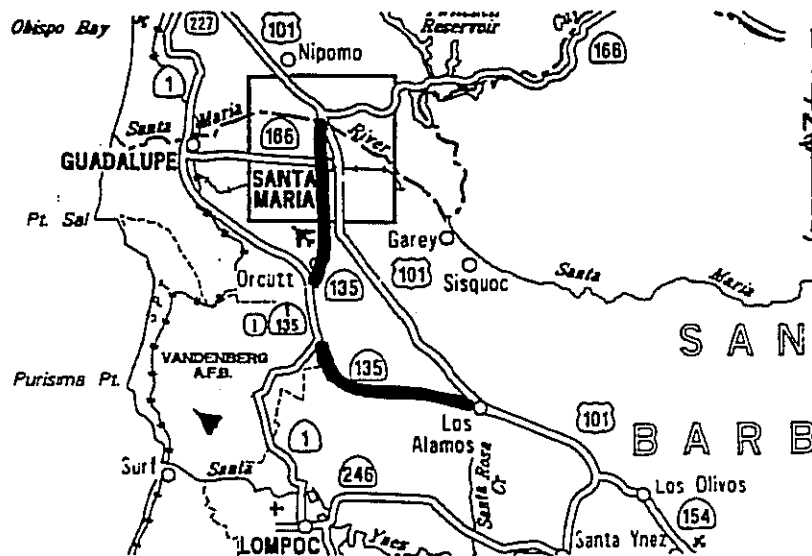
ASSOC. NAMES:

F & E SYSTEM:
MILES:

PREV. FED AID: **FAI:** **FAP:** **FAU:** 9 mi **FAS:** 12 mi

YR ADDED TO SH SYSTEM: 1909--Former Rte 2
1988--N of Lompoc from 2 mi S of Rte 1 to Rte 1-Former Rte 1

MILES:
RURAL 12
SM. URBAN 0
URBANIZED 9



ROUTE 136

TRAVERSABLE LENGTH: 18 mi UNCONST.: ADT 1992: 200-500
FUNC. CLASS (mi) : PA: MA:18 COL: R.MIN COL/LOC:
FROM: Route 395 near Lone Pine (INY Co.)
TO: Route 190 South of Keeler (INY Co.)
VIA: Keeler

COMMENTS: Traverses INY County in District 9

ROUTE None
BREAKS:

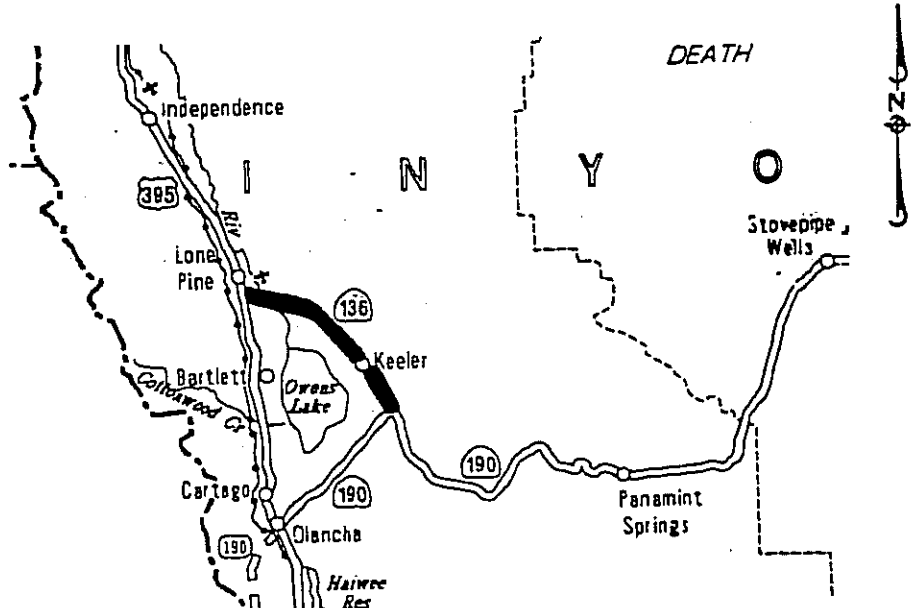
SIGNING
DATA:

ASSOC.
NAMES:

F & E 1959--In entirety
SYSTEM:
MILES: 18

PREV. FED AID: FAI: FAP: 18 mi FAU: FAS:
YR ADDED 1933--Former Route 127
TO SH
SYSTEM:

MILES:
RURAL 18
SM. URBAN 0
URBANIZED 0



ROUTE 137

TRAVERSABLE LENGTH: 29 mi **UNCONST.:** **ADT 1992:** 1,850-16,900
FUNC. CLASS (mi) : PA: 5 MA: 24 COL: **R.MIN COL/LOC:**
FROM: Route 43 near Corcoran (KIN Co.)
TO: Route 65 near Lindsay (TUL Co.)
VIA: Waukena and Tulare

COMMENTS: Traverses eastern KIN County and central TUL County in District 6

**ROUTE
BREAKS:**

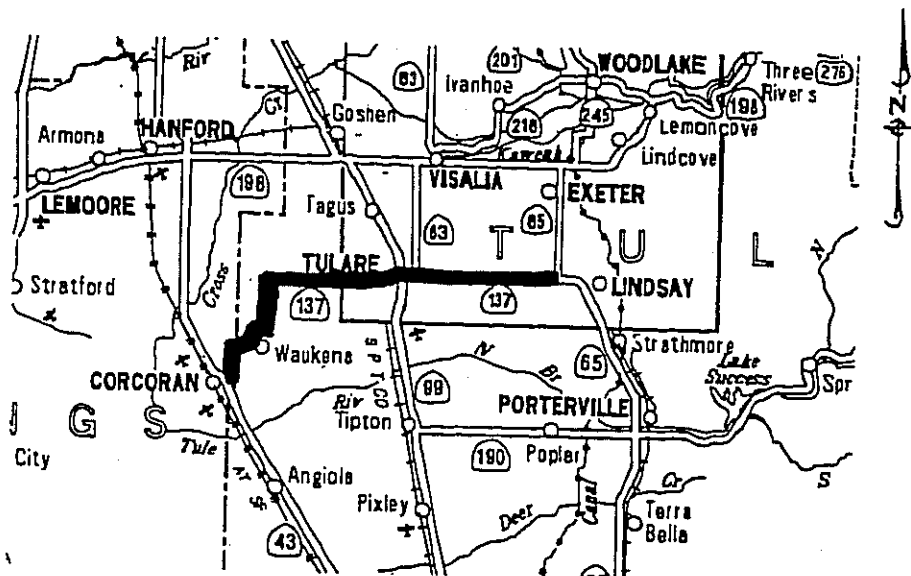
**SIGNING
DATA:**

**ASSOC.
NAMES:**

F & E SYSTEM: 1959--Rte 99 to Rte 65
MILES: 11

PREV. FED AID: **FAI:** **FAP:** 11 mi **FAU:** 3 mi **FAS:**
YR ADDED TO SH SYSTEM: 1933--Former Route 134

MILES:
RURAL 24
SM. URBAN 5
URBANIZED 0



ROUTE 138

TRAVERSABLE LENGTH: 86 mi **UNCONST.:** 24 mi **ADT 1992:** 300-35,500
FUNC. CLASS (mi) : PA: 38 MA: 40 COL: 8 R.MIN COL/LOC:
FROM: Route 5 near Gorman (LA Co.)
TO: Route 18 near Crestline (SBD Co.)
VIA: Palmdale, Pearblossom, and Crestline over Mountain Summit (Elev 4804)

COMMENTS: Traverses north portion of LA County in District 7 and SW portion of SBD County in District 8.
 Unconstructed portion is along the adopted route.

**ROUTE
 BREAKS:**

**SIGNING
 DATA:** Signed via Rte 48 from 170TH St to Rte 14

**ASSOC.
 NAMES:**

F & E SYSTEM: 1959--Rte 5 to Rte 15
MILES: 90

PREV. FED AID: **FAI:** **FAP:** 73 mi **FAU:** **FAS:**

YR ADDED TO SH SYSTEM: 1919--Rte 5 to Rte 48-Former Rte 59
 1931--Rte 48 to Rte 15-Former Rte 59
 1957--Rte 15 to Rte 173-Former Rte 59
 1933--Rte 173 to Rte 18-Former Rte 138

MILES:
 RURAL 95
 SM. URBAN 6
 URBANIZED 9



ROUTE 139

TRAVERSABLE LENGTH: 122 mi UNCONST.: ADT 1992: 500-6,800
FUNC. CLASS (mi) : PA: 56 MA: 66 COL: R.MIN COL/LOC:
FROM: Route 36 in Susanville (LAS Co.)
TO: Oregon State Line (SIS Co.)
VIA: Susanville, Canby, Newell, Stronghold, and Tulelake

COMMENTS: Traverses LAS, MOD, and SIS Counties in District 2

ROUTE BREAKS: Rte 299

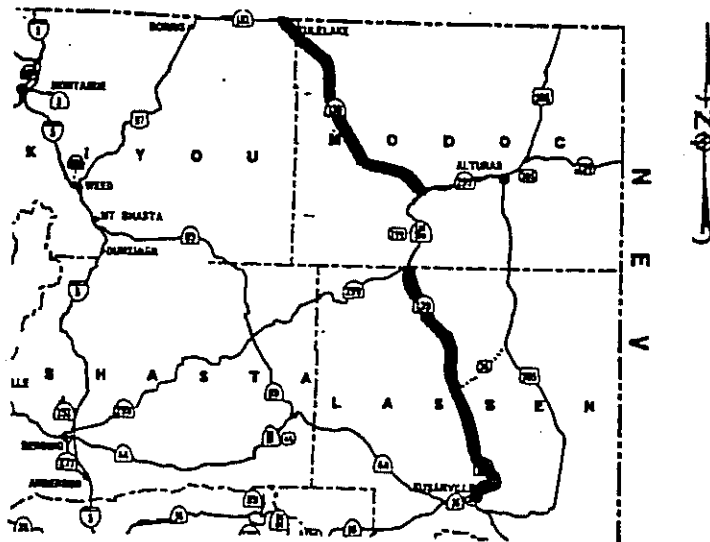
SIGNING DATA: Via Rte 299 from Adin to Canby

ASSOC. NAMES:

F & E SYSTEM: 1959--In entirety
MILES: 122

PREV. FED AID: FAI: FAP: 122 mi FAU: FAS:
YR ADDED TO SH SYSTEM: 1959--Rte 36 to Rte 299-Former Rte 216
1939--Rte 299 to Oregon SL-Former Rte 210

MILES:
RURAL 121
SM. URBAN 1
URBANIZED 0



ROUTE 140

TRAVERSABLE LENGTH: 102 mi UNCONST.: ADT 1993: 850-14,300

FUNC. CLASS (mi) : PA: 69 MA: 33 COL: R.MIN COL/LOC:

FROM: Route 5 near Gustine (MER Co.)

TO: Yosemite National Park near El Portal (MPA Co.)

VIA: Gustine, Merced, Mariposa, Briceburg, and El Portal

COMMENTS: Traverses MER, and MPA Counties over Midpines Summit (Elev 2962) in District 10

ROUTE Rte 99
BREAKS:

SIGNING Via Rte 99 through Merced
DATA: Coincident with Rte 33 through Gustine
Coincident with Rte 49 through Mariposa

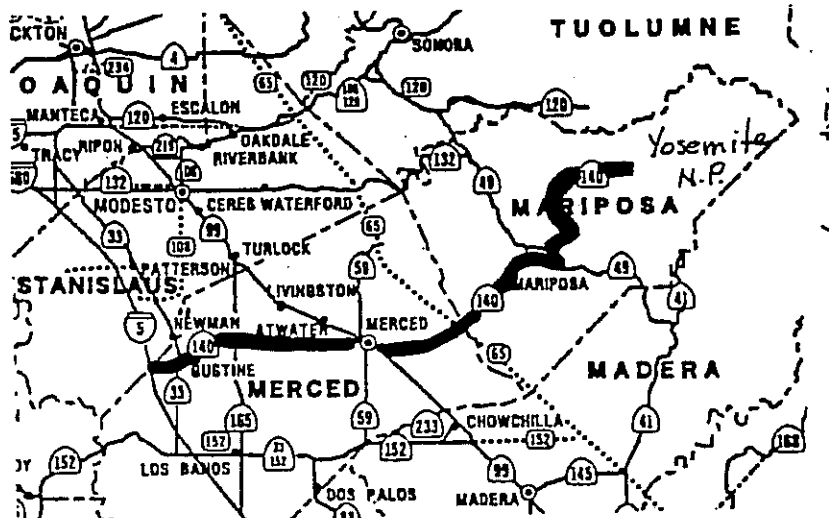
ASSOC. All Year Highway - Merced to Yosemite NP
NAMES: Central Yosemite Highway - MER Co line to Yosemite NP
Bluestar Memorial Highway - In entirety

F & E 1959--In entirety
SYSTEM:
MILES: 102

PREV. FED AID: FAI: FAP: 102 mi FAU: FAS:

YR ADDED 1959--Rte 5 to Rte 33-Former Rte 122
TO SH 1933--Rte 33 to Rte 99-Former Rte 122
SYSTEM: 1909--Rte 99 to Yosemite NP-Former Rte 18

MILES:
RURAL 96
SM. URBAN 0
URBANIZED 6



ROUTE 141

TRAVERSABLE LENGTH: UNCONST.: ADT 1992:
FUNC. CLASS (mi) : PA: MA: COL: R.MIN COL/LOC:
FROM: NOT AN ASSIGNED NUMBER
TO:
VIA:

COMMENTS: Rte 141 was deleted from SH System per SB 177, Ch 106, 1988

ROUTE
BREAKS:

SIGNING
DATA:

ASSOC.
NAMES:

F & E
SYSTEM:
MILES:

PREV. FED AID: FAI: FAP: FAU: FAS:
YR ADDED
TO SH
SYSTEM:

MILES:
RURAL
SM. URBAN
URBANIZED

ROUTE 142

TRAVERSABLE LENGTH: 12 mi **UNCONST.:** 9 mi **ADT 1993:** 7,200-22,900
FUNC. CLASS (mi) : PA: 12 MA: COL: R.MIN COL/LOC:
FROM: Route 90 near Brea (ORA Co.)
TO: Route 30 near Upland (SBD Co.)
VIA: Chino and Montclair

COMMENTS: Traverses northern ORA County in District 12 and western SBD Counties in District 8.
 Unconstructed portion is from Rte 71 to Rte 30.

ROUTE BREAKS: Rte 71

SIGNING DATA:

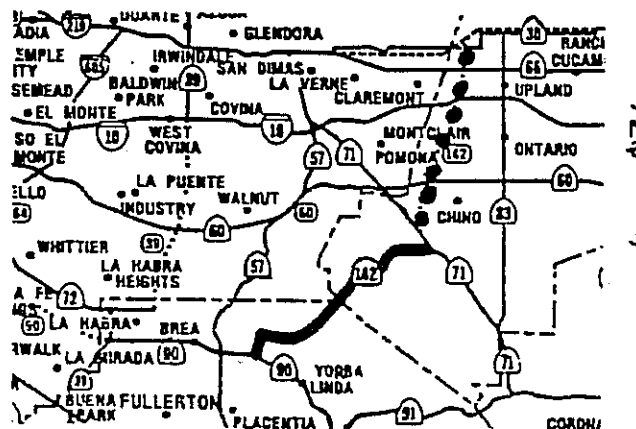
ASSOC. NAMES:

F & E SYSTEM: 1959--Rte 71 to Rte 30
MILES: 10

PREV. FED AID: **FAI:** **FAP:** 12 mi **FAU:** **FAS:**

YR ADDED TO SH SYSTEM: 1933--Rte 90 to Rte 71-Former Rte 177
 1959--Rte 71 to Rte 30-Former Rte 274

MILES:
 RURAL 0
 SM. URBAN 0
 URBANIZED 21



ROUTE 143

TRAVERSABLE LENGTH: 0 mi **UNCONST.:** 21 mi **ADT 1993:**
FUNC. CLASS (mi) : PA: MA: COL: R.MIN COL/LOC:
FROM: Route 99 near Elk Grove (SAC Co.)
TO: Route 244 near Carmichael (SAC Co.)
VIA: Elk Grove and Sacramento

COMMENTS: In SAC County in District 3. Location not determined.

**ROUTE
BREAKS:**

**SIGNING
DATA:**

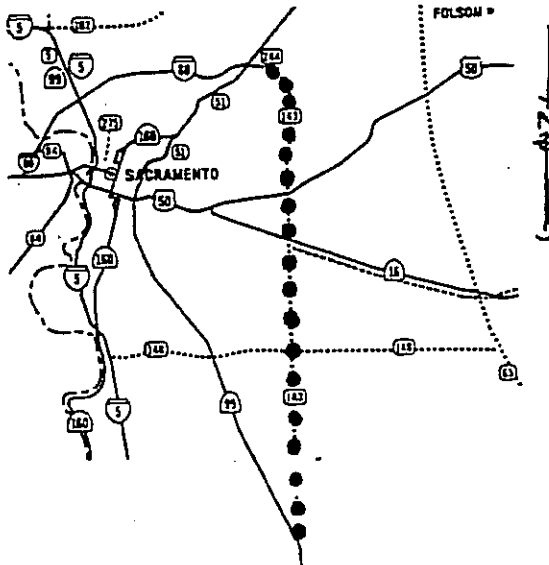
**ASSOC.
NAMES:**

**F & E
SYSTEM:
MILES:**

PREV. FED AID:	FAI:	FAP:	FAU:	FAS:
YR ADDED TO SH SYSTEM:	1959--Former Route 247			

MILES:

RURAL	11
SM. URBAN	0
URBANIZED	10



ROUTE 144

TRAVERSABLE LENGTH: 2 mi UNCONST.: ADT 1992: 3,400-34,500
FUNC. CLASS (ml) : PA: 0.2 MA: 0.2 COL: 1.5 R.MIN COL/LOC:
FROM: Route 101 in Santa Barbara (SB Co.)
TO: Route 192 near Santa Barbara (SB Co.)
VIA: Sycamore Canyon

COMMENTS: In Santa Barbara in District 5

ROUTE
BREAKS:

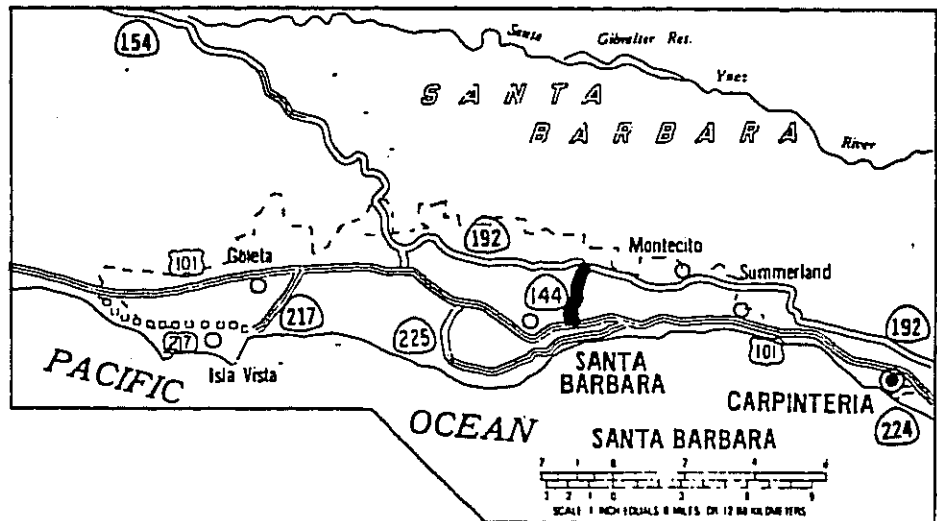
SIGNING
DATA:

ASSOC.
NAMES:

F & E
SYSTEM:
MILES:

PREV. FED AID: FAI: FAP: FAU: 2 mi FAS:
YR ADDED 1933--Former Route 80
TO SH
SYSTEM:

MILES:
RURAL 0
SM. URBAN 0
URBANIZED 2



ROUTE 145

TRAVERSABLE LENGTH: 67 mi **UNCONST.:** **ADT 1992:** 2,500-18,200
FUNC. CLASS (mi) : PA: 5 MA: 62 COL: **R.MIN COL/LOC:**
FROM: Route 5 near Oilfields (FRE Co.)
TO: Route 41 North of Fresno (MAD Co.)
VIA: Five Points, Helm, Kerman, and Madera

COMMENTS: Traverses central FRE and southern portion of MAD Counties in District 6

**ROUTE
BREAKS:**

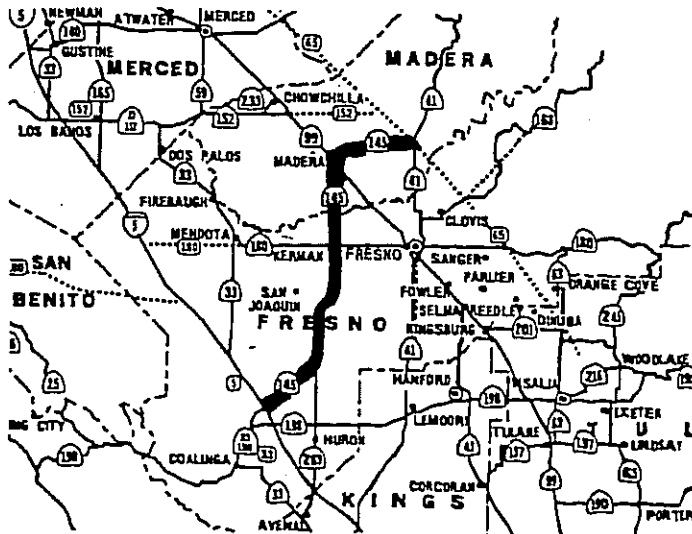
**SIGNING
DATA:**

**ASSOC.
NAMES:**

F & E 1959--In entirety
SYSTEM:
MILES: 67

PREV. FED AID: **FAI:** **FAP:** 67 mi **FAU:** **FAS:**
YR ADDED 1933--Rte 180 to Rte 4-Former Rte 126
TO SH 1970--Rte 5 to Rte 180-As Rte 145
SYSTEM:

MILES:
RURAL 62
SM. URBAN 5
URBANIZED 0



ROUTE 146

TRAVERSABLE LENGTH: 13 mi **UNCONST.:** **ADT 1992:** 130-8,100
FUNC. CLASS (mi) : PA: MA: 1.5 COL: 4.5 R.MIN COL/LOC: 6.6
FROM: Route 101 near Soledad (MON Co.)
TO: Route 25 South of Hollister (SBT Co.)
VIA: Soledad

COMMENTS: Traverses eastern MON and western SBT Counties in District 5

ROUTE BREAKS: Pinnacles National Monument Boundaries

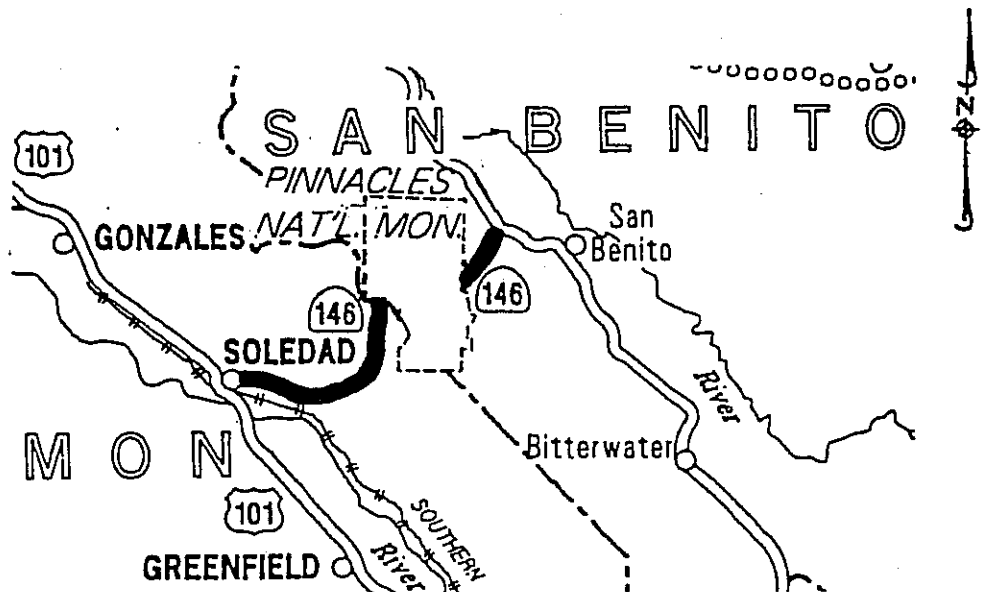
SIGNING DATA:

ASSOC. NAMES:

F & E SYSTEM:
MILES:

PREV. FED AID: **FAI:** **FAP:** **FAU:** 2 mi **FAS:** 2 mi
YR ADDED TO SH SYSTEM: 1933--Former Route 120

MILES:
RURAL 11
SM. URBAN 2
URBANIZED 0



ROUTE 147

TRAVERSABLE LENGTH: 12 mi **UNCONST.:** **ADT 1992:** 830-2,000
FUNC. CLASS (mi) : **PA:** **MA:** 12 **COL:** **R.MIN COL/LOC:**
FROM: Route 89 near Canyon Dam (PLU Co.)
TO: Route 36 near Westwood (LAS Co.)
VIA: Canyon Dam and Clear Creek

COMMENTS: Traverses northern portion of PLU County and southern portion of LAS County in District 2

**ROUTE
BREAKS:**

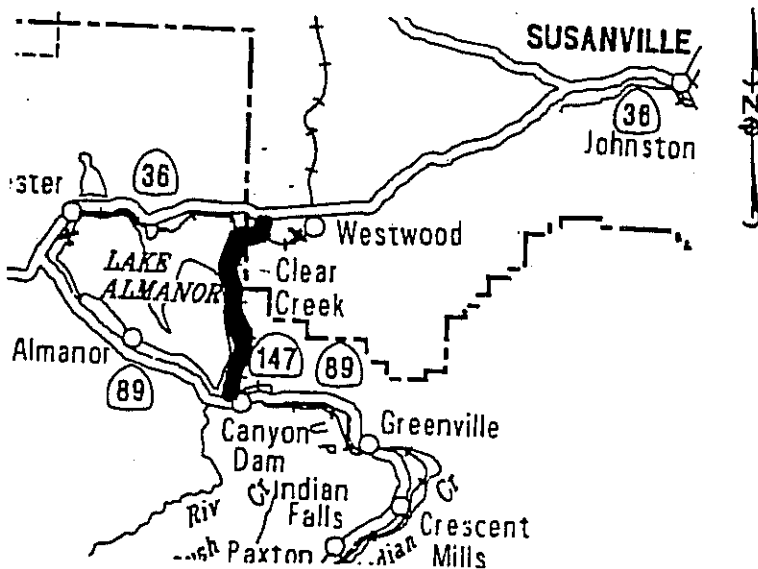
**SIGNING
DATA:**

**ASSOC.
NAMES:**

**F & E
SYSTEM:
MILES:**

PREV. FED AID: **FAI:** **FAP:** 12 mi **FAU:** **FAS:**
YR ADDED 1961--Former Route 183
TO SH
SYSTEM:

MILES:
RURAL 12
SM. URBAN 0
URBANIZED 0



ROUTE 148

TRAVERSABLE LENGTH: 0 mi UNCONST.: 14 mi ADT 1992:
FUNC. CLASS (mi) : PA: MA: COL: R.MIN COL/LOC:
FROM: Route 5 near Sacramento (SAC Co.)
TO: Route 65 South of Route 16 (SAC Co.)
VIA: South of Sacramento

COMMENTS: In District 3. Routing has not been determined.

ROUTE
BREAKS:

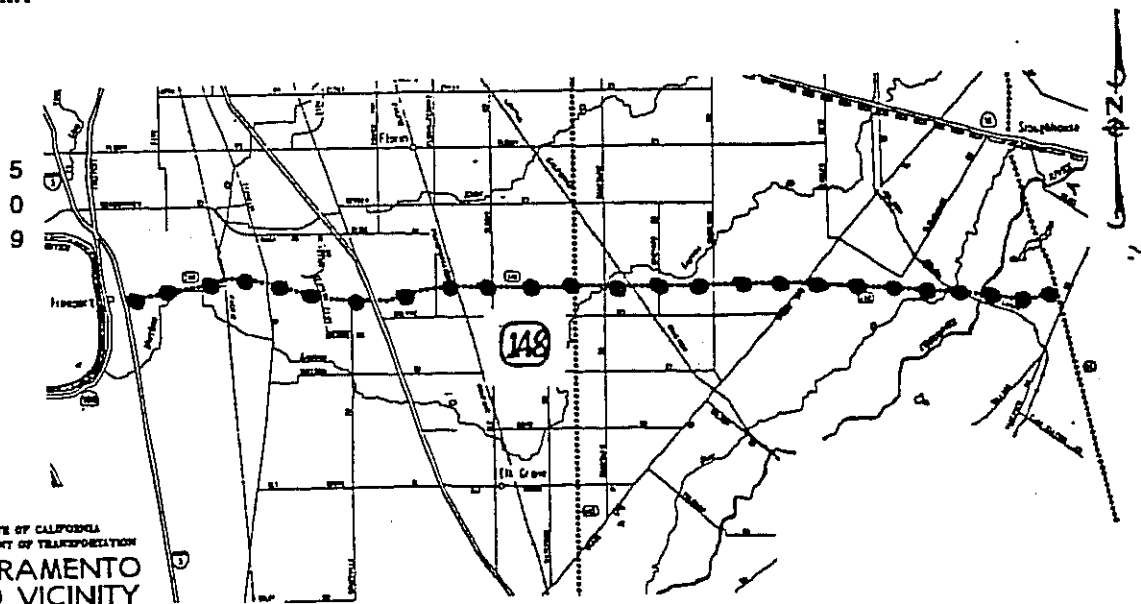
SIGNING
DATA:

ASSOC.
NAMES:

F & E 1959--In entirety
SYSTEM:
MILES: 14

PREV. FED AID: FAI: FAP: FAU: FAS:
YR ADDED 1959--Former Route 248
TO SH
SYSTEM:

MILES:
RURAL
SM. URBAN
URBANIZED



ROUTE 149

TRAVERSABLE LENGTH: 5 mi **UNCONST.:** **ADT 1992:** 10,900
FUNC. CLASS (mi) : PA: 5 MA: COL: **R.MIN COL/LOC:**
FROM: Route 70 near Wicks Corner (BUT Co.)
TO: Route 99 East of Chico (BUT Co.)
VIA:

COMMENTS: Traverses central portion of BUT County in District 3

**ROUTE
BREAKS:**

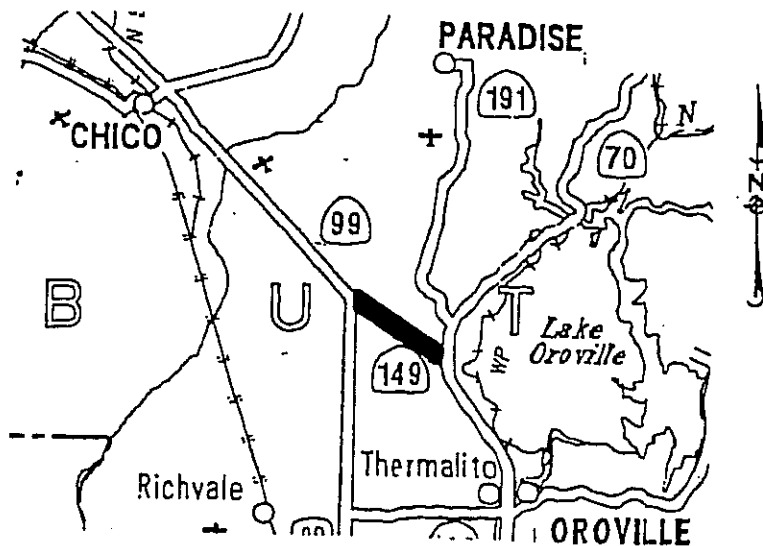
**SIGNING
DATA:**

**ASSOC.
NAMES:**

F & E SYSTEM: 1959--In entirety
MILES: 5

PREV. FED AID: **FAI:** **FAP:** 5 mi **FAU:** **FAS:**
YR ADDED TO SH SYSTEM: 1933--Former Route 87

MILES:
 RURAL 5
 SM. URBAN 0
 URBANIZED 0



ROUTE 150

TRAVERSABLE LENGTH: 36 mi

UNCONST.:

ADT 1992: 1,900-23,000

FUNC. CLASS (mi) : PA: 8

MA: 28

COL:

R.MIN COL/LOC:

FROM: Route 101 near VEN/SB County Line (SB Co.)

TO: Route 126 near Santa Paula (VEN Co.)

VIA: Mira Monte, Ojai, and Santa Paula

COMMENTS: Traverses western VEN County in District 7 and eastern SB County in District 5

ROUTE
BREAKS:

SIGNING
DATA:

ASSOC.
NAMES:

F & E
SYSTEM:
MILES:

PREV. FED AID:

FAI:

FAP: 36 mi

FAU:

FAS:

YR ADDED

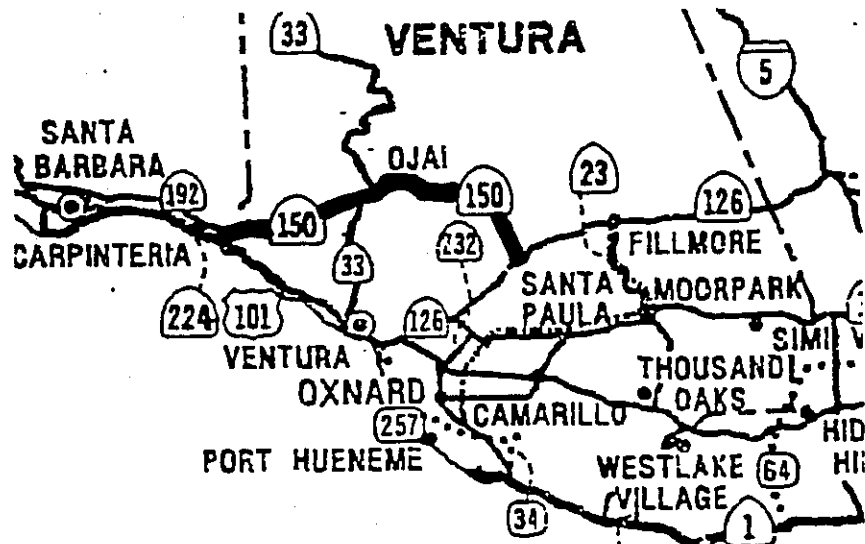
1933--Former Route 151

TO SH

SYSTEM:

MILES:

RURAL	28
SM. URBAN	8
URBANIZED	0.3



ROUTE 151

TRAVERSABLE LENGTH: 7 mi UNCONST.: ADT 1982: 310-12,600
FUNC. CLASS (mi) : PA: MA:7 COL: R.MIN COL/LOC:
FROM: Shasta Dam (SHA Co.)
TO: Route 5 near Project City (SHA Co.)
VIA: Central Valley and Project City

COMMENTS: Provides service to Shasta Dam in western SHA County in District 2

ROUTE
BREAKS:

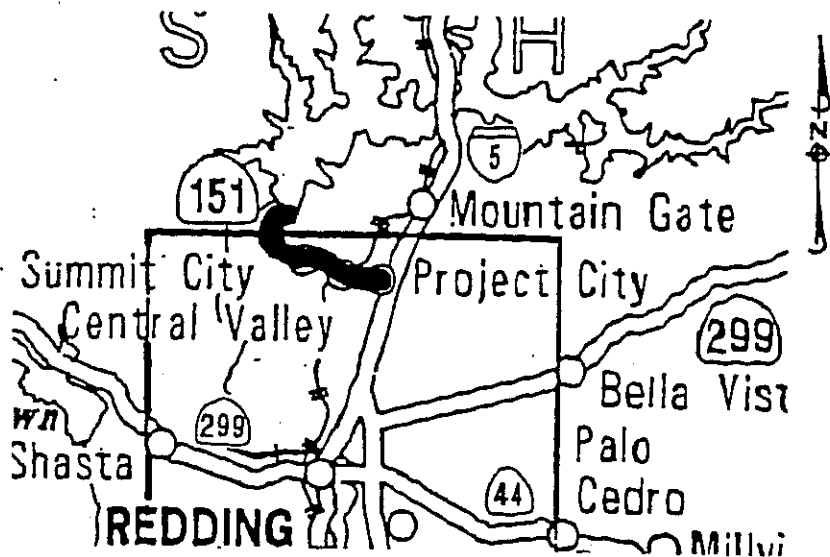
SIGNING
DATA:

ASSOC.
NAMES:

F & E
SYSTEM:
MILES:

PREV. FED AID: FAI: FAP: FAU: 7 mi FAS:
YR ADDED TO SH SYSTEM: 1939--Former Route 209

MILES:
RURAL 0
SM. URBAN 0
URBANIZED 7



ROUTE 152

TRAVERSABLE LENGTH: 105 mi UNCONST.: 15 mi ADT 1993: 5,000-26,000

FUNC. CLASS (mi) : PA: 89 MA: 3 COL: 13 R. MIN COL/LOC:

FROM: Route 1 near Watsonville (SCR Co.)

TO: Route 65 near Sharon (MAD Co.)

VIA: Watsonville, Gilroy, Los Banos, Dos Palos Wye, Fairmead, Pacheco Pass

COMMENTS: Traverses SCR, SCL Counties in District 4 over Hecker Pass (Elev 1309), SCR PM 0.0 and Pacheco Pass (Elev 1386), SCL PM R35.16, MER County in District 10, and MAD County in District 6 .
 Unconstructed portion is from Rte 99 to future Rte 65.

ROUTE BREAKS: Rte 101 in Gilroy.

SIGNING DATA: Via Rte 101 in Gilroy

ASSOC. NAMES:

F & E SYSTEM: 1959--Rte 101 to Rte 65
 MILES: 99

PREV. FED AID: FAI: FAP: 84 mi FAU: 6 mi FAS: 15 mi

YR ADDED TO SH SYSTEM: 1933--Rte 1 to Rte 101-Former Rte 32
 1915--Rte 101 to Rte 99-Former Rte 32
 1959--Extended from Rte 99 to Rte 65-Former Rte 32

MILES:
 RURAL 101
 SM. URBAN 19
 URBANIZED 0



ROUTE 153

TRAVERSABLE LENGTH: 0.5 mi UNCONST.: ADT 1992: 100-2,250
FUNC. CLASS (mi) : PA: MA: COL:0.1 R.MIN COL/LOC:0.4
FROM: Route 49 near Coloma (ED Co.)
TO: Marshall's Monument (ED Co.)
VIA: Near Coloma

COMMENTS: In ED County in District 3. Route exists in State Historic Park.

ROUTE
BREAKS:

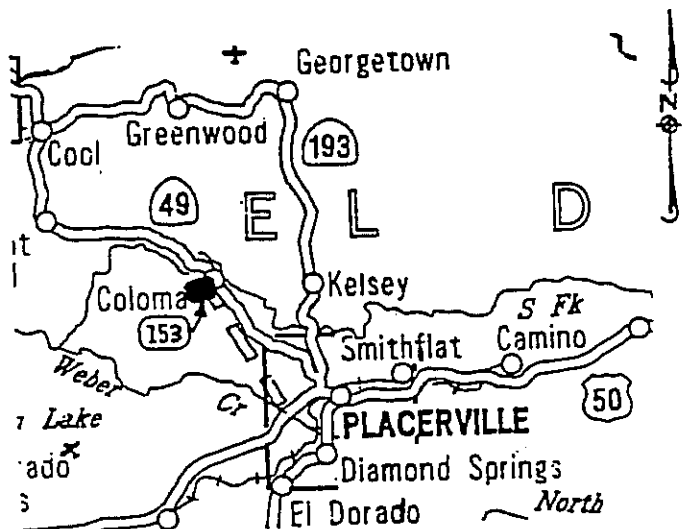
SIGNING Not signed
DATA:

ASSOC.
NAMES:

F & E
SYSTEM:
MILES:

PREV. FED AID: FAI: FAP: FAU: FAS:
YR ADDED 1933--Former Route 92
TO SH
SYSTEM:

MILES:
RURAL 0.5
SM. URBAN 0
URBANIZED 0



ROUTE 154

TRAVERSABLE LENGTH: 32 mi **UNCONST.:** **ADT 1993:** 6,100-14,300
FUNC. CLASS (mi) : PA:2 MA:30 COL: **R.MIN COL/LOC:**
FROM: Route 101 near Los Olivos (SB Co.)
TO: Route 101 near Santa Barbara (SB Co.)
VIA: Los Olivos

COMMENTS: Traverses SE portion of SB County over San Marcos Pass (Elev 2225), PM 24.4 in District 5

ROUTE BREAKS:

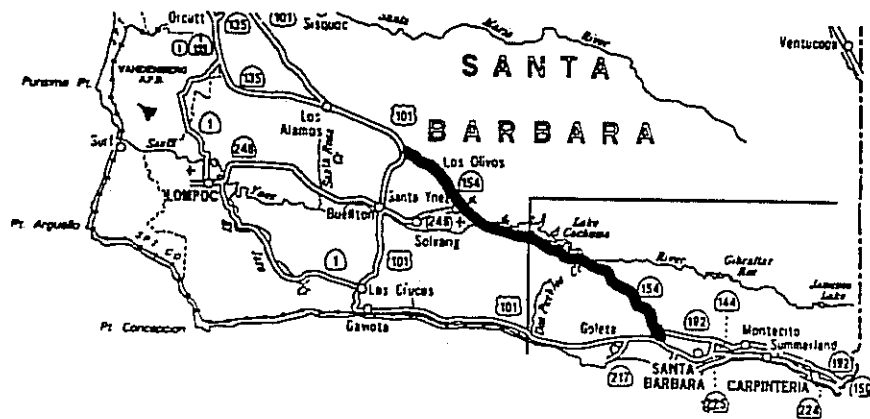
SIGNING DATA:

ASSOC. NAMES: El Camino Cielo

F & E SYSTEM: 1959--In entirety
MILES: 32

PREV. FED AID: **FAI:** **FAP:** 32 mi **FAU:** **FAS:**
YR ADDED TO SH SYSTEM: 1931--Former Route 80

MILES:
RURAL 29
SM. URBAN 0
URBANIZED 3



ROUTE 155

TRAVERSABLE LENGTH: 63 mi UNCONST.: ADT 1993: 160-8,200
FUNC. CLASS (mi) : PA: 1.4 MA: COL:62 R.MIN COL/LOC:
FROM: Route 99 near Delano (KER Co.)
TO: Route 178 near Lake Isabella (KER Co.)
VIA: Delano, Woody, Glennville, and Alta Sierra

COMMENTS: Traverses northern portion of KER County in District 6
Extremely steep grades on east end of highway

ROUTE
BREAKS:

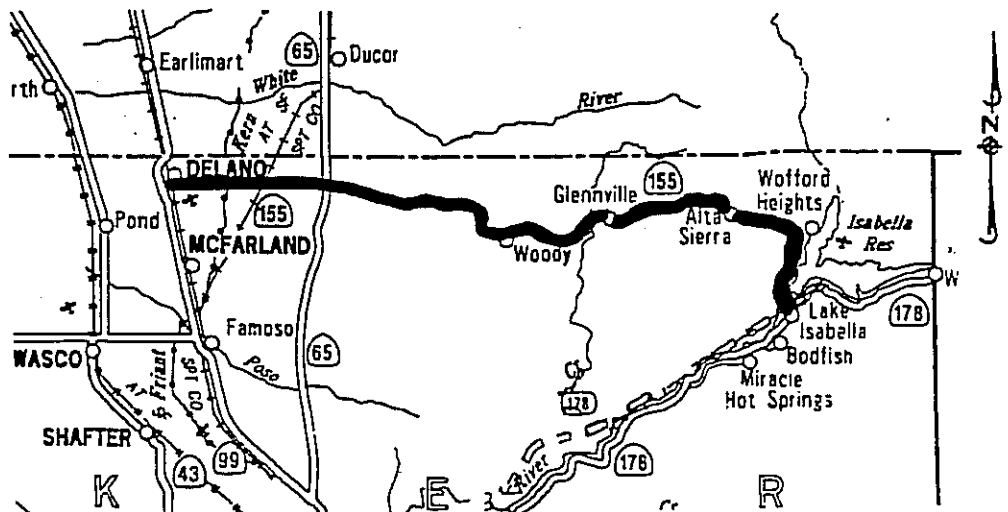
SIGNING
DATA:

ASSOC.
NAMES:

F & E
SYSTEM:
MILES:

PREV. FED AID: FAI: FAP: FAU: 2 mi FAS: 52 mi
YR ADDED 1965--Route 99 to Woody-As Rte 155
TO SH 1933--Woody to Route 178-Former Rte 142
SYSTEM:

MILES:
RURAL 62
SM. URBAN 1
URBANIZED 0



ROUTE 156

TRAVERSABLE LENGTH: 25 mi **UNCONST.:** **ADT 1992:** 8,800-25,000
FUNC. CLASS (mi) : PA: 18 MA: 7 COL: R.MIN COL/LOC:
FROM: Route 1 near Castroville (MON Co.)
TO: Route 152 NE of Hollister (SCL Co.)
VIA: Castroville, Prunedale, San Juan Bautista, and Hollister

COMMENTS: Traverses northern portion of MON and SBT Counties in District 5 into SCL County in District 4

ROUTE BREAKS: Rte 101

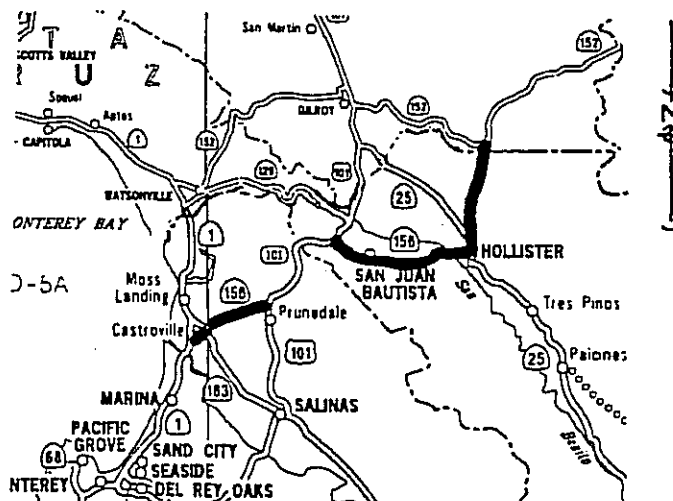
SIGNING DATA: Via Rte 101 from Castroville to San Juan Bautista

ASSOC. NAMES:

F & E SYSTEM: 1959--In entirety
MILES: 25

PREV. FED AID: **FAI:** **FAP:** 25 mi **FAU:** **FAS:**
YR ADDED TO SH SYSTEM: 1933--Castroville to Rte 101-Former Rte 22
 1909--Rte 101 to Hollister-Former Rte 22
 1933--Hollister to Rte 152-Former Rte 22

MILES:
 RURAL 19
 SM. URBAN 5
 URBANIZED 1



ROUTE 157

TRAVERSABLE LENGTH: UNCONST.: ADT 1993:
FUNC. CLASS (mi) : PA: MA: COL: R.MIN COL/LOC:
FROM: NOT AN ASSIGNED NUMBER
TO:
VIA:

COMMENTS: AB 3132, CH 1220, 1994 - route deleted from the State Highway System

ROUTE
BREAKS:

SIGNING
DATA:

ASSOC.
NAMES:

F & E
SYSTEM:
MILES:

PREV. FED AID: FAI: FAP: FAU: FAS:
YR ADDED 1959--Former Route 285
TO SH 1994--route deleted from State Highway System
SYSTEM:

MILES:

RURAL
SM. URBAN
URBANIZED

ROUTE 158

TRAVERSABLE LENGTH: 16 mi UNCONST.: ADT 1992: 610-1,850

FUNC. CLASS (mi) : PA: MA: COL:16 R.MIN COL/LOC:

FROM: Route 395 near June Lake (MNO Co.)

TO: Route 395 South of Lee Vining (MNO Co.)

VIA: June Lake

COMMENTS: Traverses west portion of MNO County in District 9

ROUTE
BREAKS:

SIGNING
DATA:

ASSOC.
NAMES:

F & E
SYSTEM:
MILES:

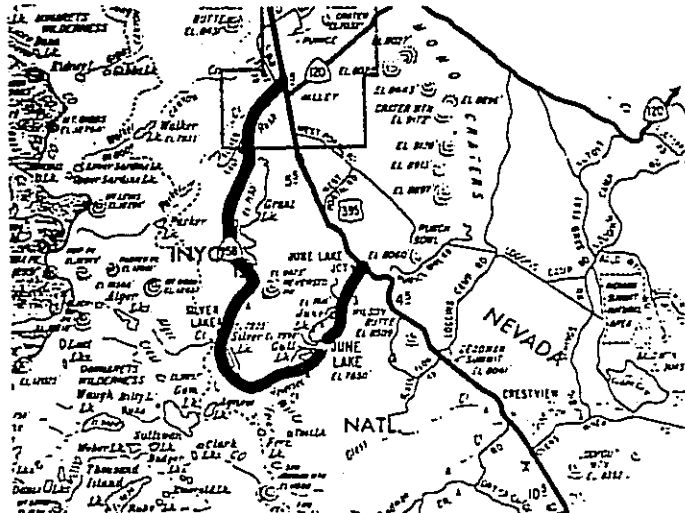
PREV. FED AID: FAI: FAP: FAU: FAS: 16 mi

YR ADDED 1933--Former Route 111

TO SH
SYSTEM:

MILES:

RURAL	16
SM. URBAN	0
URBANIZED	0



ROUTE 159

TRAVERSABLE LENGTH: UNCONST.: ADT 1993:
FUNC. CLASS (mi) : PA: MA: COL: R.MIN COL/LOC:
FROM: NOT AN ASSIGNED NUMBER
TO:
VIA:

COMMENTS: Route deleted from State Highway System in AB 3090, CH 1243, 1992 and
relinquished on 7/14/89.

ROUTE
BREAKS:

SIGNING
DATA:

ASSOC.
NAMES:

F & E
SYSTEM:
MILES:

PREV. FED AID: FAI: FAP: FAU: FAS:
YR ADDED
TO SH
SYSTEM:

MILES:
RURAL
SM. URBAN
URBANIZED

ROUTE 160

TRAVERSABLE LENGTH: 59 mi **UNCONST.:** **ADT 1992:** 1,450-56,000
FUNC. CLASS (mi) : PA: 14 MA: 11 COL: 34 R.MIN COL/LOC:
FROM: Route 4 near Antioch (CC Co.)
TO: Route 51 in NE Sacramento (SAC Co.)
VIA: Antioch Bridge, Isleton, Walnut Grove, Hood, Freeport, Sacramento

COMMENTS: Traverses NE portion of CC County in Dist. 4 and SAC County in Districts 10 and 3.

**ROUTE
BREAKS:**

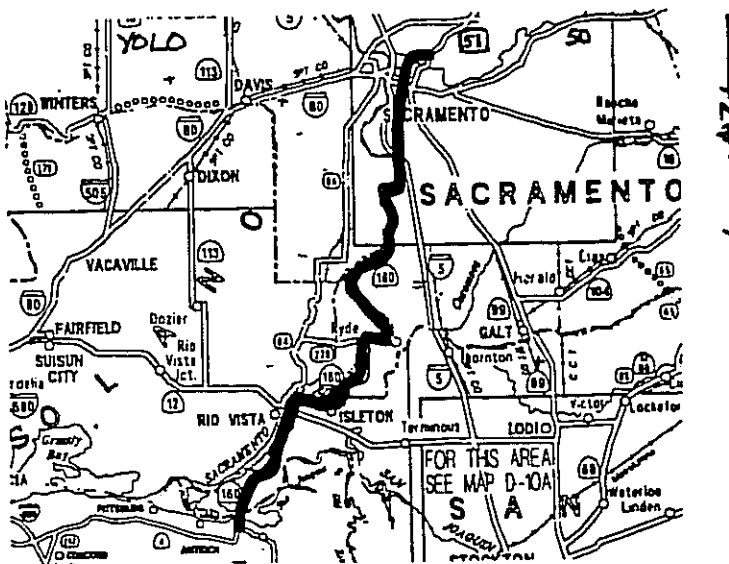
**SIGNING
DATA:**

**ASSOC.
NAMES:**

F & E SYSTEM: 1959--Rte 4 to Rte 12
Sacramento to Rte 51
MILES: 13

PREV. FED AID: **FAI:** **FAP:** 12 mi **FAU:** 13 mi **FAS:** 34 mi
YR ADDED TO SH SYSTEM: 1933--Rte 4 to Sacramento-Former Rte 11
1909--Sacramento to Rte 51-Former Rte 3

MILES:
RURAL 46
SM. URBAN 0
URBANIZED 13



ROUTE 161

TRAVERSABLE LENGTH: 19 mi **UNCONST.:** **ADT 1992:** 600-1,100
FUNC. CLASS (mi) : **PA:** **MA:**19 **COL:** **R.MIN COL/LOC:**
FROM: Route 97 near Dorris (SIS Co.)
TO: Route 139 near Hatfield (SIS Co.)
VIA: Along Oregon Border

COMMENTS: Traverses NE portion of SIS County in District 2

ROUTE BREAKS:

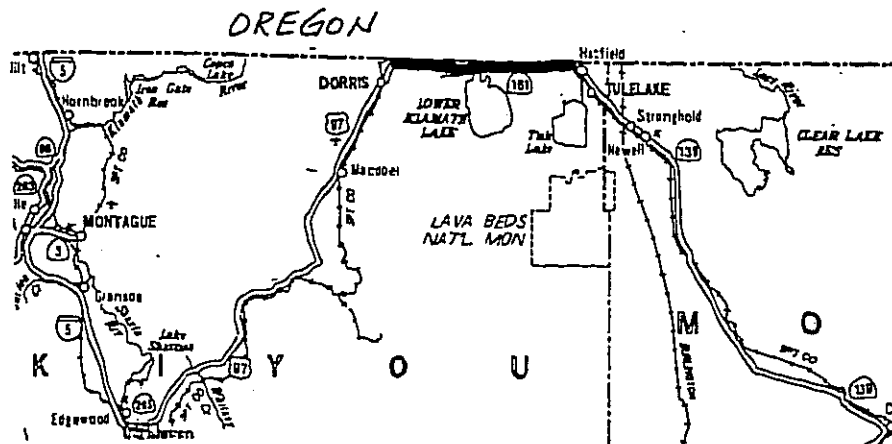
SIGNING DATA:

ASSOC. NAMES: Stateline Road

F & E SYSTEM: 1959--in entirety
MILES: 19

PREV. FED AID: **FAI:** **FAP:** 19 mi **FAU:** **FAS:**
YR ADDED TO SH SYSTEM: 1959--Former Route 210

MILES:
RURAL 19
SM. URBAN 0
URBANIZED 0



ROUTE 162

TRAVERSABLE LENGTH: 112 mi **UNCONST.:** 63 mi **ADT 1992:** 260-26,500
FUNC. CLASS (mi) : PA: 8 MA: 42 COL: 61 R.MIN COL/LOC:
FROM: Route 101 near Longvale (MEN Co.)
TO: Foreman Creek Road East of Oroville Dam (BUT Co.)
VIA: Longvale, Covelo, Elk Creek, Fruto, Willows, Glenn, Butte City, and Oroville

COMMENTS: Traverses MEN County in District 1 and GLE and BUT Counties in District 3.
 Unconstructed portion is from PM Men 34.05 to Gle 37.65.

ROUTE BREAKS: Rte 45, Rte 99

SIGNING DATA: Via Rte 45 from near Glenn to Codora Via Rte 99 from S Jct to 2 mi North

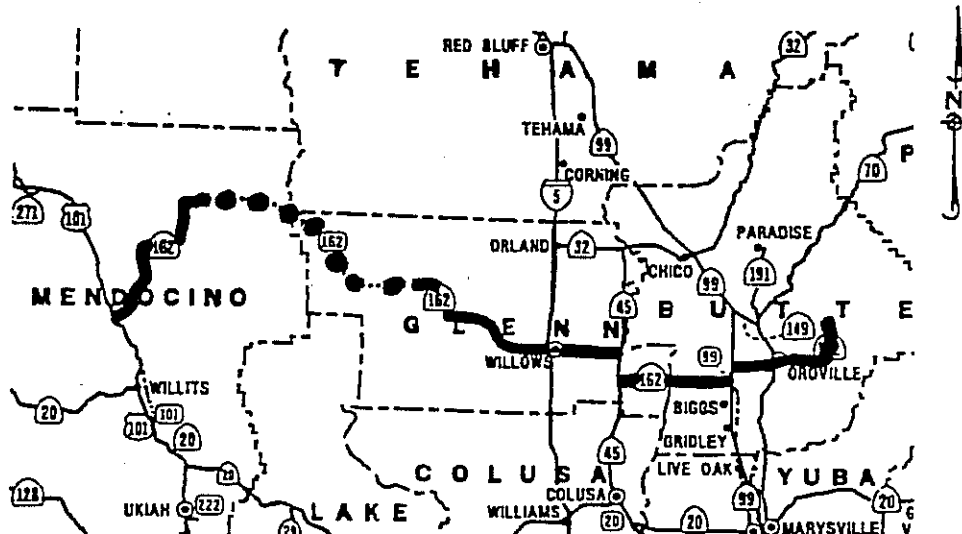
ASSOC. NAMES: Biggs-Willows Road

F & E SYSTEM:
MILES:

PREV. FED AID: **FAI:** **FAP:** 50 mi **FAU:** **FAS:** 62 mi

YR ADDED TO SH SYSTEM:
 1919--Rte 5 to Rte 99-Former Rte 45
 1909--Rte 99 to Rte 70-Former Rte 21
 1970--Rte 70 to Foreman Crk-As Present Rte 162
 1965--Rte 101 to Rte 5-Former Rte 162

MILES:
 RURAL 165
 SM. URBAN 10
 URBANIZED 0



ROUTE 163

TRAVERSABLE LENGTH: 11 mi UNCONST.: ADT 1993: 24,800-161,000
FUNC. CLASS (mi) : PA: 11 MA: COL: R.MIN COL/LOC:
FROM: Route 5 near Balboa Park in San Diego (SD Co.)
TO: Route 15 near Miramar NAS (SD Co.)
VIA: Balboa Park and Linda Vista

COMMENTS: Traverses central Urbanized Area of San Diego in District 11

ROUTE
BREAKS:

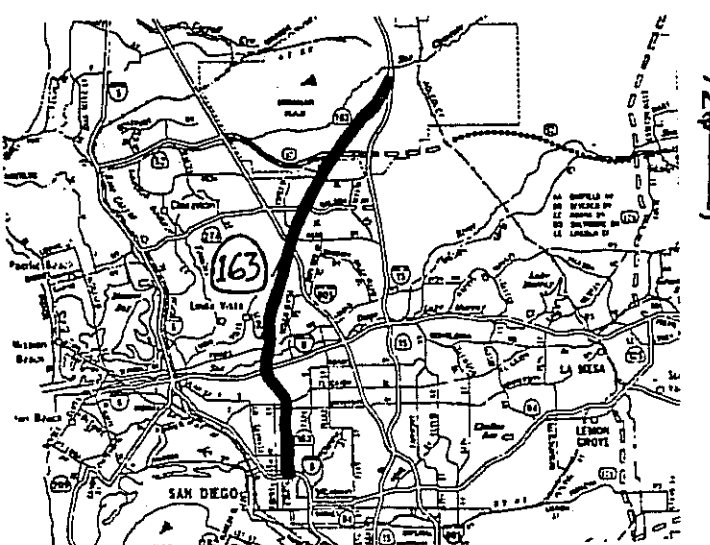
SIGNING
DATA:

ASSOC. Cabrillo Freeway
NAMES:

F & E 1959--In Entirety
SYSTEM:
MILES: 11

PREV. FED AID: FAI: FAP: 5 mi FAU: 6 FAS:
YR ADDED 1931--Former Route 77
TO SH
SYSTEM:

MILES:
RURAL 0
SM. URBAN 0
URBANIZED 11



ROUTE 164

TRAVERSABLE LENGTH: 10 mi **UNCONST.:** 1 mi **ADT 1992:** 23,000-55,000
FUNC. CLASS (mi) : PA: 10 MA: COL: **R.MIN COL/LOC:**
FROM: Route 605 near Pico Rivera (LA Co.)
TO: Route 210 near Pasadena (LA Co.)
VIA: South El Monte, Rosemead and Temple City

COMMENTS: Traverses north portion of LA Urbanized Area in District 7.
Unconstructed portion is from Rte 605 to Rte 19.

**ROUTE
BREAKS:**

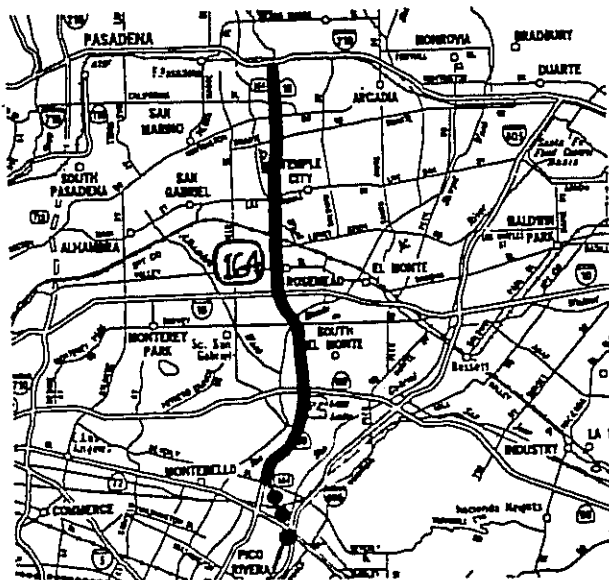
**SIGNING
DATA:** Signed as Rte 19 via Rosemead Blvd

**ASSOC.
NAMES:**

F & E 1959--In entirety
SYSTEM:
MILES: 11

PREV. FED AID: **FAI:** **FAP:** **FAU:** 10 mi **FAS:**
YR ADDED 1959--Rte 605 to Rte 19-Former Rte 271
TO SH 1933--Rte 19 to Rte 210-Former Rte 168
SYSTEM:

MILES:
RURAL 0
SM. URBAN 0
URBANIZED 11



ROUTE 165

TRAVERSABLE LENGTH: 38 mi **UNCONST.:** **ADT 1992:** 1,450-15,700
FUNC. CLASS (mi) : PA: 3 MA: 35 COL: **R.MIN COL/LOC:**
FROM: Route 5 South of Los Banos (MER Co.)
TO: Route 99 near Turlock (STA Co.)
VIA: Los Banos, Livingston, and Turlock

COMMENTS: Traverses MER County into STA County in District 10

ROUTE BREAKS: None

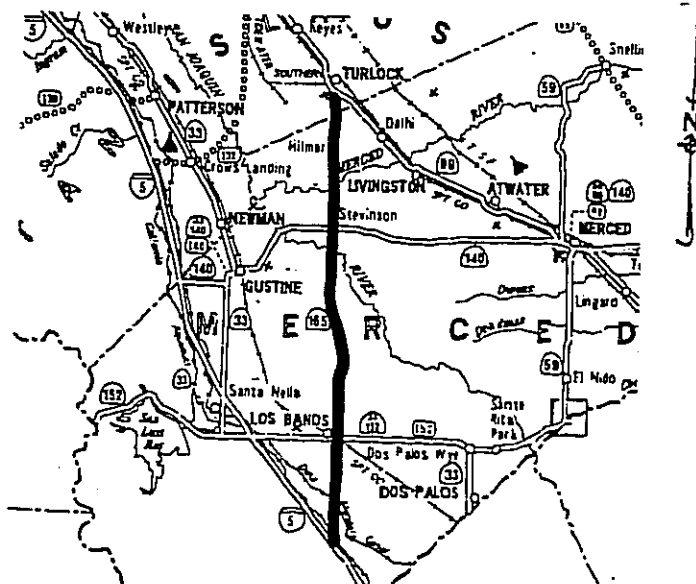
SIGNING DATA:

ASSOC. NAMES:

F & E SYSTEM:
MILES:

PREV. FED AID: **FAI:** **FAP:** 38 mi **FAU:** **FAS:**
YR ADDED TO SH SYSTEM: 1970--In entirety--As Rte 165

MILES:
RURAL 35
SM. URBAN 3
URBANIZED 0



ROUTE 166

TRAVERSABLE LENGTH: 96 mi **UNCONST.:** **ADT 1992:** 1,900-19,000
FUNC. CLASS (mi) : PA: 3 MA: 93 COL: **R.MIN COL/LOC:**
FROM: Route 1 near Guadalupe (SB Co.)
TO: Route 99 North of Wheeler Ridge (KER Co.)
VIA: Santa Maria, New Cuyama, Cuyama and Maricopa

COMMENTS: Traverses the boundary between SB and SLO Counties in District 5 and KER County in District 6

ROUTE BREAKS: Rte 101, Rte 33

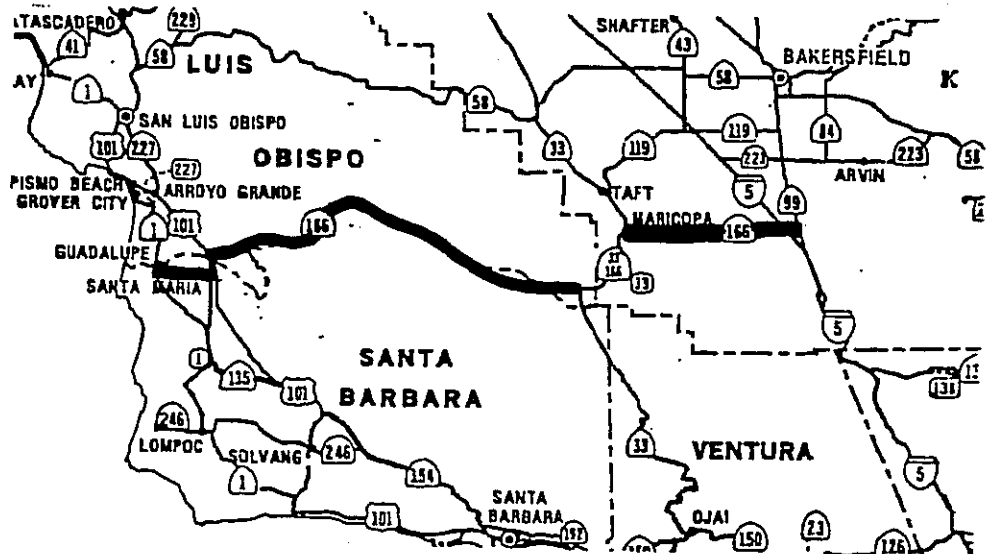
SIGNING DATA: Via Rte 101 to north of Santa Maria
Via Rte 33 from Cuyama Valley to Maricopa

ASSOC. NAMES:

F & E SYSTEM: 1959--Rte 101 to Rte 5
MILES: 87

PREV. FED AID: **FAI:** **FAP:** 96 mi **FAU:** **FAS:**
YR ADDED TO SH SYSTEM: 1933--Rte 1 to Rte 101-Former Rte 148
 1919--Rte 101 to Rte 99-Former Rte 57

MILES:
RURAL 94
SM. URBAN 0.4
URBANIZED 2



ROUTE 167

TRAVERSABLE LENGTH: 21 mi UNCONST.: ADT 1992: 360-410
FUNC. CLASS (mi) : PA: MA: 21 COL: R.MIN COL/LOC:
FROM: Route 395 to North of Mono Lake (MNO Co.)
TO: Nevada State Line (MNO Co.)
VIA:

COMMENTS: Traverses the central portion of MNO County in District 9

ROUTE BREAKS: None

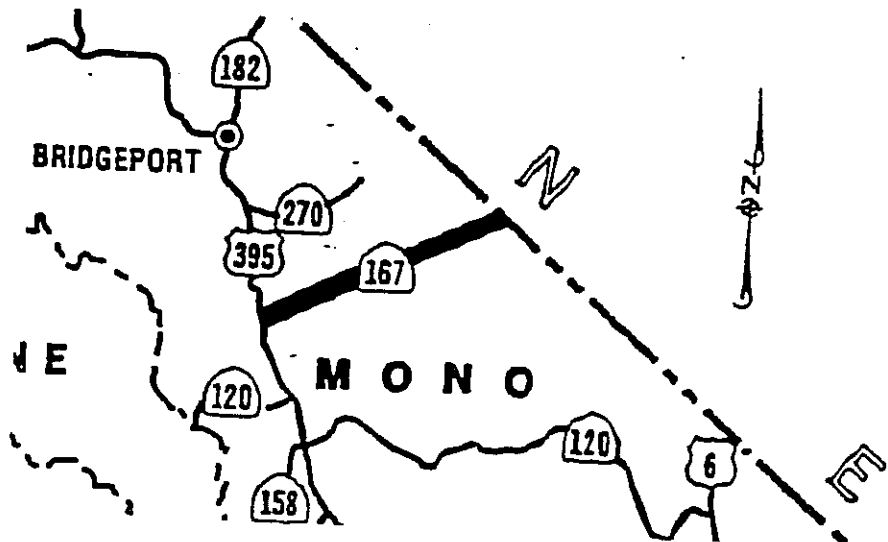
SIGNING DATA:

ASSOC. NAMES:

F & E SYSTEM:
MILES:

PREV. FED AID: FAI: FAP: 21 mi FAU: FAS:
YR ADDED TO SH SYSTEM: 1953--Former Route 40

MILES:
RURAL 21
SM. URBAN 0
URBANIZED 0



ROUTE 168

TRAVERSABLE LENGTH: 124 mi **UNCONST.:** **ADT 1992:** 200-79,000
FUNC. CLASS (mi) : PA: 10 MA: 96 COL: 18 **R.MIN COL/LOC:**

FROM: Route 41 in Fresno (FRE Co.)

TO: Route 266 near Oasis (MNO Co.)

VIA: Clovis, Pine Ridge, Huntington Lake in District 6
 Camp Sabrina, Bishop, Big Pine and Oasis in District 9

COMMENTS: Traverses NW portion of FRE County in District 6 and N portion of INY County in District 9.
 The segment from Huntington Lake in District 6 to Camp Sabrina in District 9 is not part of the legislative route. Unconstructed-adopted route is from Rte 180 to northwest of Tollhouse replacing the existing traversable route.

ROUTE BREAKS: Rte 395

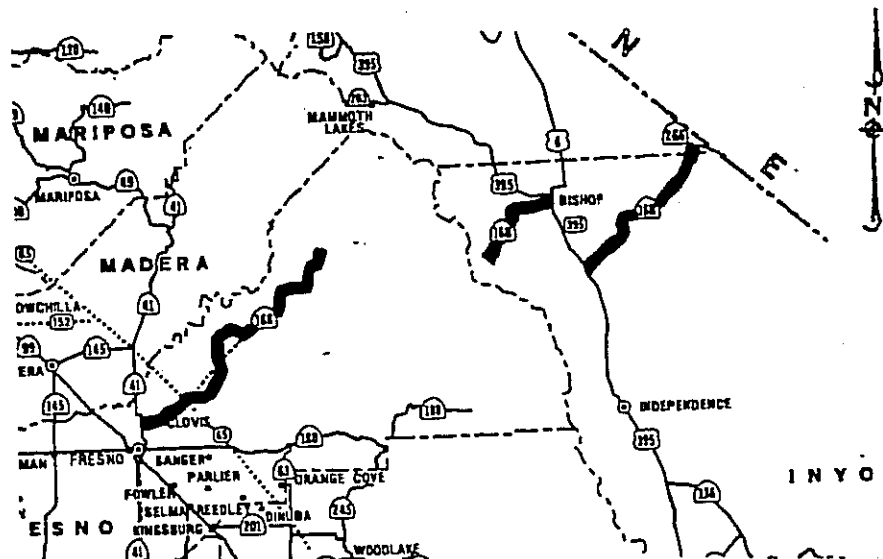
SIGNING DATA: Via Rte 395 from Bishop to Big Pine

ASSOC. NAMES:

F & E SYSTEM: 1959--Rte 41 to Huntington Lake
MILES: 68

PREV. FED AID: **FAI:** **FAP:** 106 mi **FAU:** **FAS:** 18 mi
YR ADDED TO SH SYSTEM: 1931--Rte 41 to Rte 395-Former Rte 76
 1919--Rte 395 to Oasis-Former Rte 63

MILES:
RURAL 115
SM. URBAN 0
URBANIZED 9



ROUTE 169

TRAVERSABLE LENGTH: 24 mi **UNCONST.:** 18 mi **ADT 1992:** 220-2,050
FUNC. CLASS (mi) : **PA:** **MA:** **COL:** 7 **R.MIN COL/LOC:** 17
FROM: Route 101 near Klamath (DN Co.)
TO: Route 96 near Weitchpec (HUM Co.)
VIA: Klamath, Klamath Glen, Johnsons, Pecwan, and Weitchpec

COMMENTS: Traverses SW corner of DN County and NW portion of HUM County in District 1.
 Unconstructed portion is from Johnsons to Klamath Glen.

**ROUTE
 BREAKS:**

**SIGNING
 DATA:**

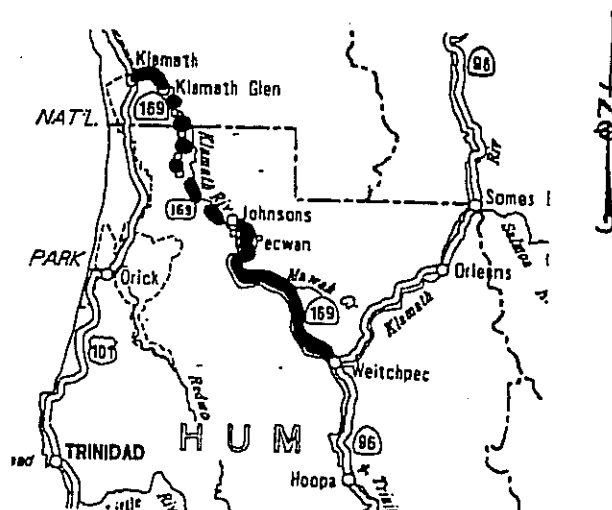
**ASSOC.
 NAMES:**

**F & E
 SYSTEM:
 MILES:**

PREV. FED AID: **FAI:** **FAP:** **FAU:** **FAS:** 7 mi

YR ADDED TO SH SYSTEM: 1919--Former Route 46

MILES:
RURAL 42
SM. URBAN 0
URBANIZED 0



ROUTE 170

TRAVERSABLE LENGTH: 8 mi UNCONST.: 4 mi ADT 1992: 48,000-171,000

FUNC. CLASS (mi) : PA: 8 MA: COL: R.MIN COL/LOC:

FROM: Los Angeles International Airport (LA Co.)

TO: Route 5 South of San Fernando (LA Co.)

VIA: North Hollywood

COMMENTS: Traverses NW portion of LA Urbanized Area in District 7.
LA Airport to Rte 90--Unconstructed--No plans to adopt the route.

ROUTE Rte 90, Rte 101
BREAKS:

SIGNING Not signed--Rte 2 to Rte 101
DATA:

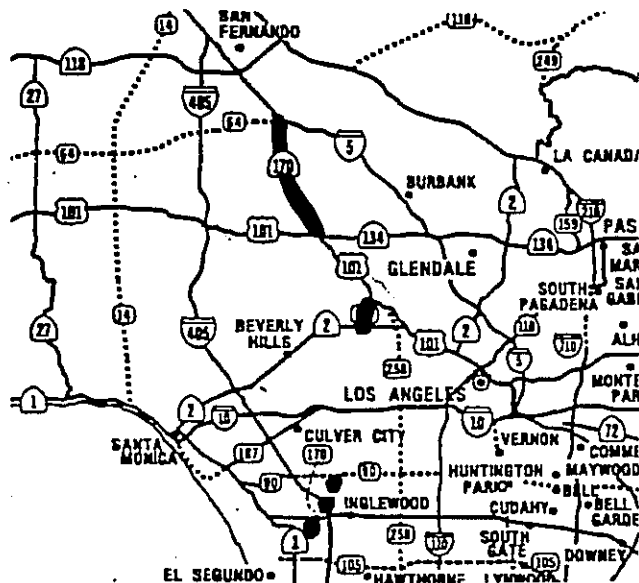
ASSOC. Hollywood Freeway
NAMES: Skyway Freeway (Unconstructed)

F & E 1959--LA Airport to Rte 90
SYSTEM: Rte 101 to Rte 5
MILES: 10

PREV. FED AID: FAI: FAP: FAU: 8 mi FAS:

YR ADDED 1933--LA Airport to Rte 101--Former Rte 160
TO SH 1933--Rte 101 to Rte 5--Former Rte 159
SYSTEM:

MILES:
RURAL 0
SM. URBAN 0
URBANIZED 12



ROUTE 171

TRAVERSABLE LENGTH: UNCONST.: ADT 1993:
FUNC. CLASS (mi) : PA: MA: COL: R.MIN COL/LOC:
FROM: NOT AN ASSIGNED NUMBER
TO:
VIA:

COMMENTS: AB 3132, CH 1220, 1994 - route deleted from the State Highway System

ROUTE
BREAKS:

SIGNING
DATA:

ASSOC.
NAMES:

F & E
SYSTEM:
MILES:

PREV. FED AID: FAI: FAP: FAU: FAS:
YR ADDED 1959--Former Route 284
TO SH 1994--route deleted from State Highway System
SYSTEM:

MILES:

RURAL
SM. URBAN
URBANIZED

ROUTE 172

TRAVERSABLE LENGTH: 9 mi **UNCONST.:** **ADT 1992:** 110-270
FUNC. CLASS (ml) : PA: MA: COL:9 **R.MIN COL/LOC:**
FROM: Route 36 at Mineral (TEH Co.)
TO: Route 36 near Morgan (TEH Co.)
VIA: Mineral and Mill Creek

COMMENTS: Traverses NE corner of TEH County in District 2

ROUTE BREAKS:

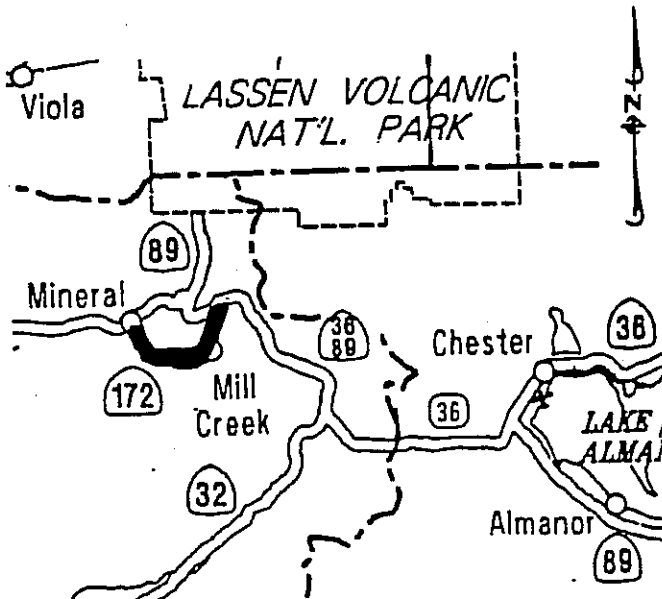
SIGNING DATA:

ASSOC. NAMES:

F & E SYSTEM:
MILES:

PREV. FED AID: **FAI:** **FAP:** **FAU:** **FAS:** 9 mi
YR ADDED TO SH SYSTEM: 1909--Former Route 29

MILES:
RURAL 9
SM. URBAN 0
URBANIZED 0



ROUTE 173

TRAVERSABLE LENGTH: 25 mi **UNCONST.:** **ADT 1992:** 50-6,700
FUNC. CLASS (mi) : **PA:** **MA:9** **COL:7** **R.MIN COL/LOC:9**
FROM: **Route 138 East of Cajon (SBD Co.)**
TO: **Route 18 South of Lake Arrowhead (SBD Co.)**
VIA: **Lake Arrowhead**

COMMENTS: Traverses portion of SBD County NE of San Bernardino Urbanized Area in District 8.
 7 mi are unpaved-PM 5.8 to PM 12.7

**ROUTE
 BREAKS:**

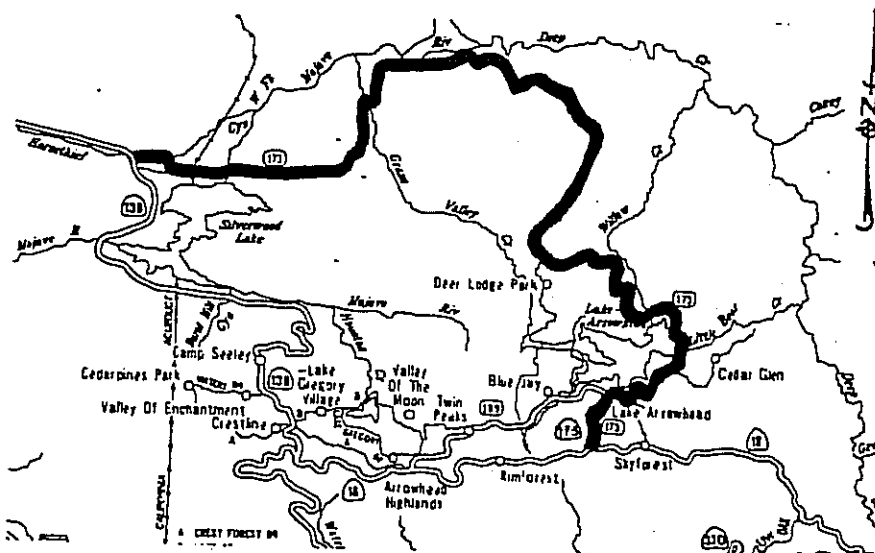
**SIGNING
 DATA:** Not signed from Rte 138 to Rte 189 at Lake Arrowhead.

**ASSOC.
 NAMES:**

**F & E
 SYSTEM:
 MILES:**

PREV. FED AID: **FAI:** **FAP:** **FAU: 9 mi** **FAS: 7 mi**
YR ADDED 1933--Former Route 59
TO SH
SYSTEM:

MILES:
RURAL 16
SM. URBAN 9
URBANIZED 0



ROUTE 174

TRAVERSABLE LENGTH: 13 mi **UNCONST.:** **ADT 1992:** 4,300-11,600
FUNC. CLASS (mi) : PA: 1 MA: 12 COL: **R.MIN COL/LOC:**
FROM: Route 80 near Colfax (PLA Co.)
TO: Route 20 near Grass Valley (NEV Co.)
VIA:

COMMENTS: Traverses SW portion of NEV County in District 3

**ROUTE
BREAKS:**

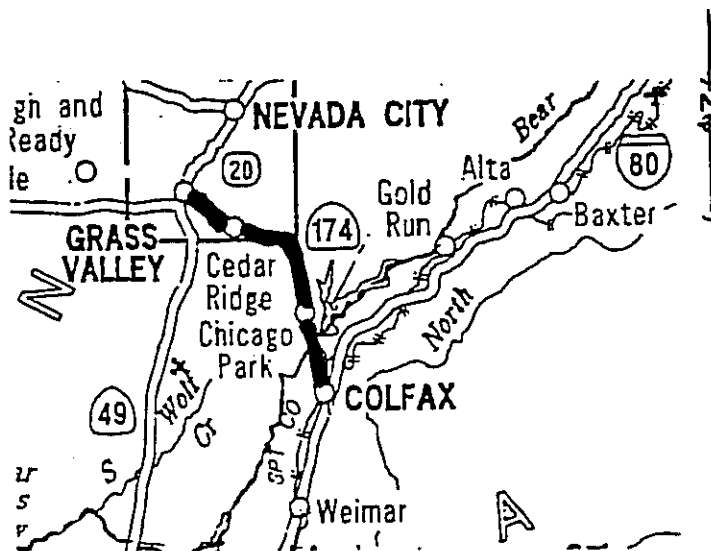
**SIGNING
DATA:**

**ASSOC.
NAMES:**

**F & E
SYSTEM:
MILES:**

PREV. FED AID: **FAI:** **FAP:** 13 mi **FAU:** **FAS:**
YR ADDED 1933--Former Route 25
TO SH
SYSTEM:

MILES:
RURAL 12
SM. URBAN 1
URBANIZED 0



ROUTE 175

TRAVERSABLE LENGTH: 38 mi **UNCONST.:** **ADT** 1993: 840-2,650
FUNC. CLASS (mi) : PA: MA:26 COL:12 R.MIN COL/LOC:
FROM: Route 101 at Hopland (MEN Co.)
TO: Route 29 at Middleton (LAK Co.)
VIA: Hopland, Loch Lomond, Hobergs, Cobb, Whispering Pines, Middleton

COMMENTS: Traverses SE MEN County and SW LAK County in District 1

ROUTE Rte 29
BREAKS:

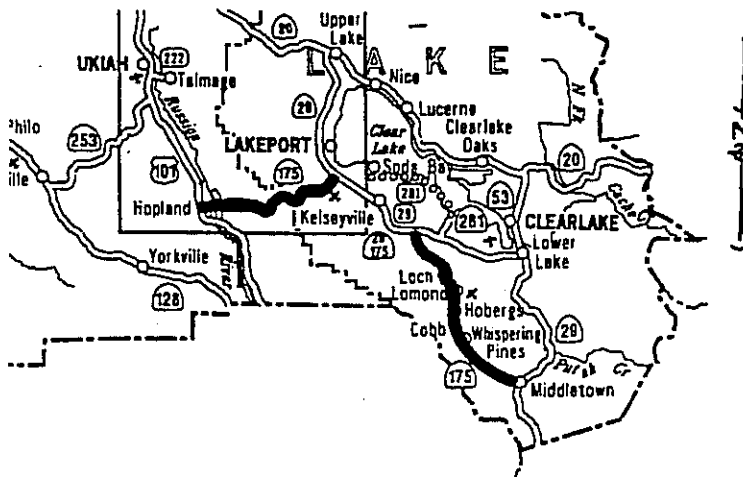
SIGNING Via Rte 29 from Lakeport to Kelseyville
DATA:

ASSOC.
NAMES:

F & E
SYSTEM:
MILES:

PREV. FED AID: **FAI:** **FAP:** 18 mi **FAU:** **FAS:** 20 mi
YR ADDED 1909--Rte 101 to Rte 29-Former Rte 16
TO SH 1933--Rte 29 to Rte 29-Former Rte 89
SYSTEM:

MILES:
RURAL 38
SM. URBAN 0
URBANIZED 0



ROUTE 176

TRAVERSABLE LENGTH: UNCONST.: ADT 1992:
FUNC. CLASS (ml) : PA: MA: COL: R.MIN COL/LOC:
FROM: NOT AN ASSIGNED NUMBER
TO:
VIA:

COMMENTS:

ROUTE
BREAKS:

SIGNING
DATA:

ASSOC.
NAMES:

F & E
SYSTEM:
MILES:

PREV. FED AID: FAI: FAP: FAU: FAS:
YR ADDED
TO SH
SYSTEM:

MILES:

RURAL
SM. URBAN
URBANIZED

ROUTE 177

TRAVERSABLE LENGTH: 27 mi UNCONST.: ADT 1992: 1,050-4,100
FUNC. CLASS (mi) : PA: MA:27 COL: R.MIN COL/LOC:
FROM: Route 10 near Desert Center (RIV Co.)
TO: Route 62 East of Twentynine Palms (RIV Co.)
VIA: Desert Center

COMMENTS: Traverses a portion of RIV County in District 11

ROUTE
BREAKS:

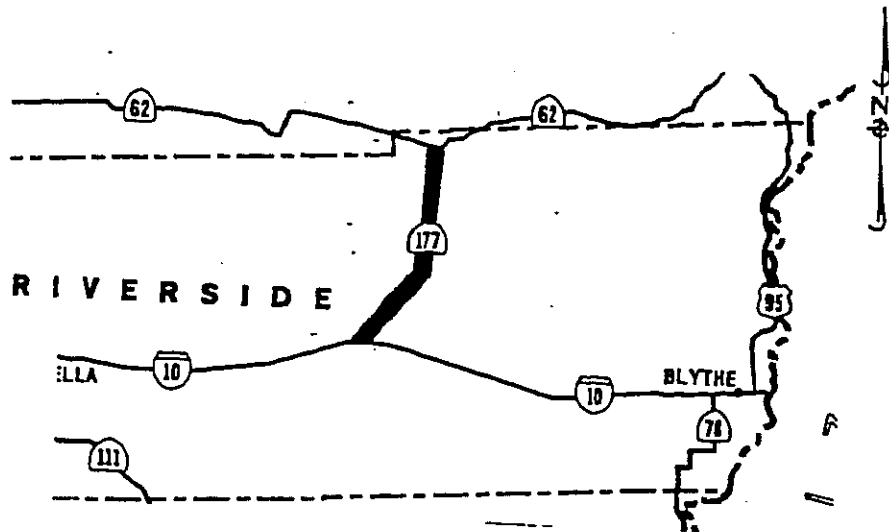
SIGNING
DATA:

ASSOC.
NAMES:

F & E
SYSTEM:
MILES:

PREV. FED AID: FAI: FAP: 27 mi FAU: FAS:
YR ADDED TO SH SYSTEM: 1972--In entirety-As Rte 177

MILES:
RURAL 27
SM. URBAN 0
URBANIZED 0



ROUTE 178

TRAVERSABLE LENGTH: 152 mi **UNCONST.:** 56 mi **ADT 1992:** 180-58,000
FUNC. CLASS (mi) : PA: 19 MA: 103 COL: 30 **R.MIN COL/LOC:**
FROM: Route 99 in Bakersfield (KER Co.)
TO: Nevada State Line (INY Co.)
VIA: Bakersfield, Bodfish, Onyx, Ridgecrest, Shoshone

COMMENTS: Traverses KER County in Districts 6 and 9 over Walker Pass (Elev 5250, KER PM 79.9) and SBD and INY Counties over Salsberry Pass (Elev 3315, INY PM 32.0) in District 9. Unconstructed is from 11 mi east of Ridgecrest to east boundary Death Valley Natl. Mon. Also, Unconstructed-adopted route from west of Rte 184 to west of Miracle Hot Springs parallel to traversable route—22 mi.

ROUTE BREAKS: Rte 14, Rte 127

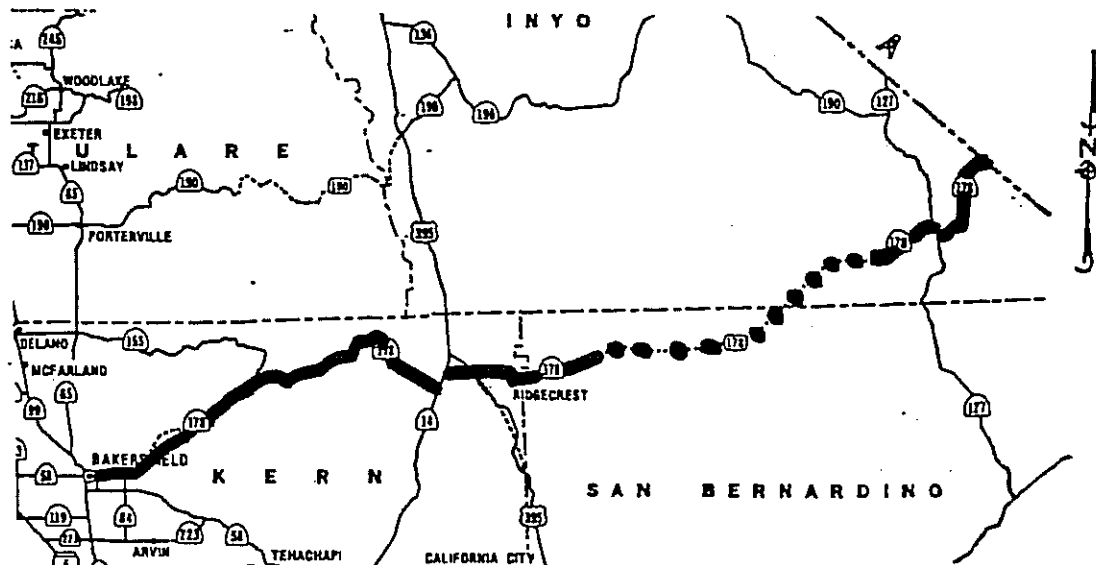
SIGNING DATA: Via Rte 14 from Freeman to W of Inyokern
 Via Rte 127 from N of Shoshone to Shoshone

ASSOC. NAMES: Charles Brown Highway

F & E SYSTEM: 1959—Rte 99 to SBD County Line
MILES: 103

PREV. FED AID: FAI: FAP: 118 mi FAU: 4 mi FAS: 30 mi
YR ADDED TO SH SYSTEM: 1919—Rte 99 to Rte 395—Former Rte 57
 1947—Rte 395 to Nevada SL—Former Rte 212

MILES:
 RURAL 188
 SM. URBAN 7
 URBANIZED 13



ROUTE 179

TRAVERSABLE LENGTH: 0 mi **UNCONST.:** 14 mi **ADT 1992:**
FUNC. CLASS (mi) : **PA:** **MA:** **COL:** **R.MIN COL/LOC:**
FROM: Route 80 near Vacaville (SOL Co.)
TO: Route 128 near Berryessa Reservoir (YOL Co.)
VIA:

COMMENTS: In SOL in District 10 and YOL County in District 3. Routing not determined.
 Traversable route-Cherry Glenn Rd, Pleasant Valley Rd.

**ROUTE
BREAKS:**

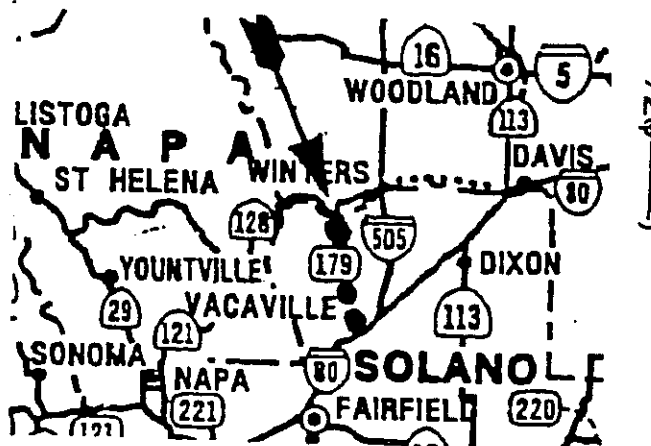
**SIGNING
DATA:**

**ASSOC.
NAMES:**

F & E 1959--In entirety
SYSTEM:
MILES: 14

PREV. FED AID: **FAI:** **FAP:** **FAU:** **FAS:**
YR ADDED 1959--Former Route 244
TO SH
SYSTEM:

MILES:
RURAL 14
SM. URBAN 0
URBANIZED 0



ROUTE 180

TRAVERSABLE LENGTH: 112 mi **UNCONST.:** 68 mi **ADT 1992:** 400-41,500
FUNC. CLASS (mi) : PA: 59 MA: 53 COL: R.MIN COL/LOC:
FROM: Route 25 near Paicines (SBT Co.)
TO: Kings Canyon National Park (FRE Co.)
VIA: Mendota, Kerman, Fresno, Minkler, Squaw Valley

COMMENTS: Traverses SBT County in District 5, FRE, Tul Counties in District 6 over Cherry Gap (Elev 6897).
 Rte 25 to Rte 5, traversable route is Panoche Rd--no plans to improve.
 3 mile couplet in Fresno. Unconstructed portion is from Rte 25 to east of Rte 33.

ROUTE BREAKS: Rte 5, Rte 99

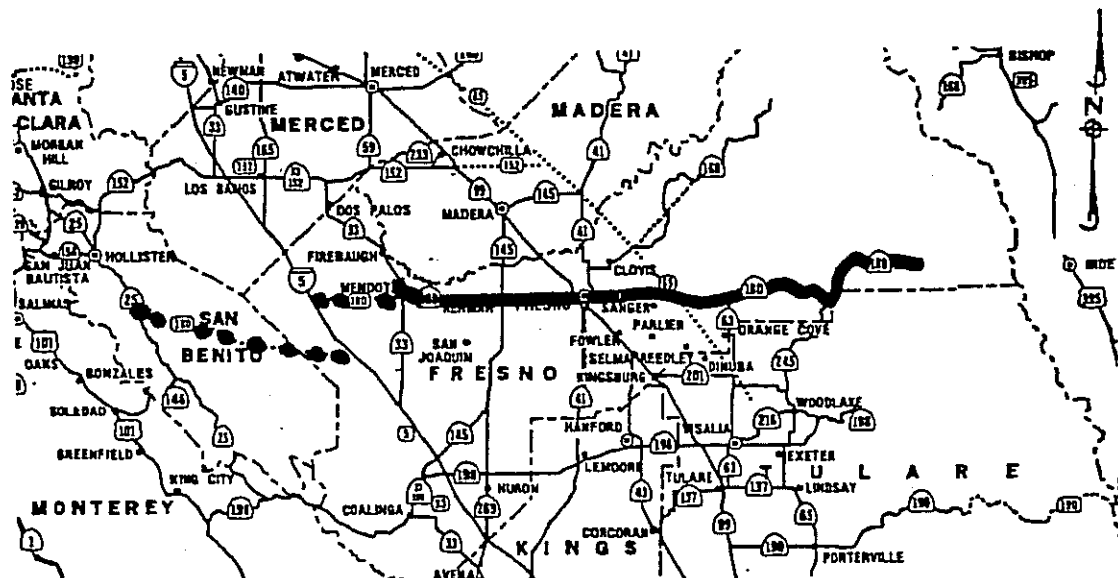
SIGNING DATA: Coincident with Rte 99 in Fresno

ASSOC. NAMES:

F & E SYSTEM: 1959--Rte 25 to General Grant Section of Kings Canyon NP
MILES: 145

PREV. FED AID: **FAI:** **FAP:** 112 mi **FAU:** 7 mi **FAS:**
YR ADDED TO SH SYSTEM: 1959--Rte 25 to Rte 33--Former Rte 119
 1919--Rte 33 to Gen Grant Grove--Former Rte 41
 1984--Extended to Park Boundary--As Present Rte 180

MILES:
 RURAL 167
 SM. URBAN 2
 URBANIZED 11



ROUTE 181

TRAVERSABLE LENGTH: 0 mi **UNCONST.:** 10 mi **ADT 1992:**
FUNC. CLASS (mi) : **PA:** **MA:** **COL:** **R.MIN COL/LOC:**
FROM: Route 116 near Forestville (SON Co.)
TO: Route 101 North of Santa Rosa (SON Co.)
VIA: Forestville and Fulton

COMMENTS: Central Sonoma County in District 4. Routing not determined.
 Traversable route--Mirable Rd, River Rd.--no plans to improve.

ROUTE BREAKS:

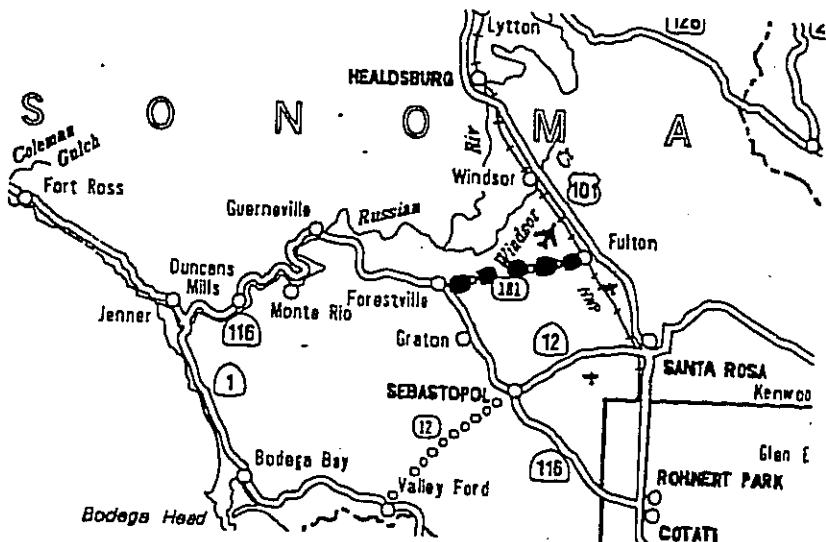
SIGNING DATA:

ASSOC. NAMES:

F & E SYSTEM: 1959--In entirety
MILES: 10

PREV. FED AID: **FAI:** **FAP:** **FAU:** **FAS:**
YR ADDED TO SH SYSTEM: 1959--Former Route 250

MILES:
RURAL 10
SM. URBAN 0
URBANIZED 0



ROUTE 182

TRAVERSABLE LENGTH: 13 mi UNCONST.: ADT 1992: 450-1,300
FUNC. CLASS (mi) : PA: MA: COL:13 R.MIN COL/LOC:
FROM: Route 395 near Bridgeport (MNO Co.)
TO: Nevada State Line
VIA:

COMMENTS: Traverses NE MNO County in District 9

ROUTE
BREAKS:

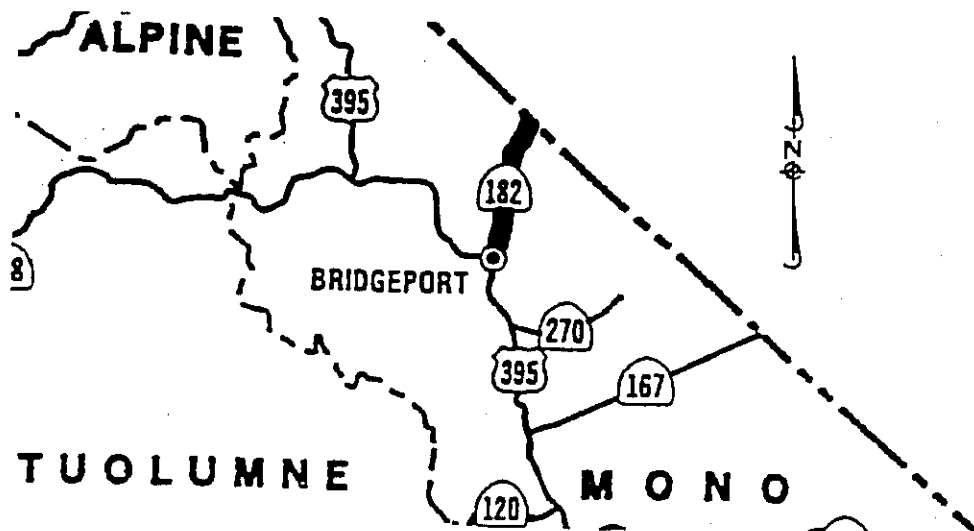
SIGNING
DATA:

ASSOC.
NAMES:

F & E
SYSTEM:
MILES:

PREV. FED AID: FAI: FAP: FAU: FAS: 13 mi
YR ADDED TO SH SYSTEM: 1933--Former Route 96

MILES:
RURAL 13
SM. URBAN 0
URBANIZED 0



ROUTE 183

TRAVERSABLE LENGTH: 10 mi UNCONST.: ADT 1993: 11,200-29,500
FUNC. CLASS (mi) : PA:2 MA:8 COL: R.MIN COL/LOC:
FROM: Route 101 In Salinas (MON Co.)
TO: Route 1 near Castroville (MON Co.)
VIA: Salinas

COMMENTS: Traverses NW portion of MON County in District 5

ROUTE
BREAKS:

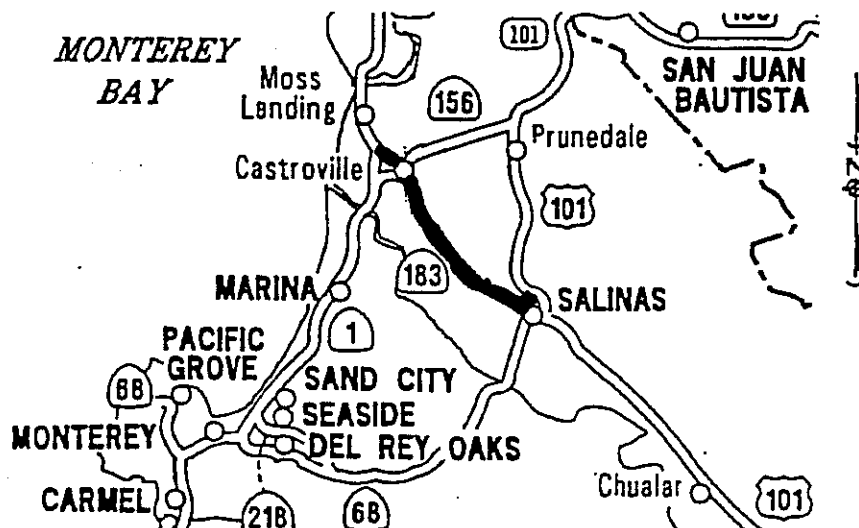
SIGNING
DATA:

ASSOC.
NAMES:

F & E 1959--In entirety
SYSTEM:
MILES: 10

PREV. FED AID: FAI: FAP: FAU: 2 mi FAS: 8 mi
YR ADDED 1933--Former Route 118
TO SH
SYSTEM:

MILES:
RURAL 6
SM. URBAN 2
URBANIZED 2



ROUTE 184

TRAVERSABLE LENGTH: 14 mi **UNCONST.:** **ADT 1992:** 2,650-16,000
FUNC. CLASS (mi) : PA: 10 MA: 4 COL: **R.MIN COL/LOC:**
FROM: Route 223 near Weed Patch (KER Co.)
TO: Route 178 East of Bakersfield (KER Co.)
VIA: Weed Patch, Lamont

COMMENTS: Traverses East Bakersfield Urbanized Area in District 6

**ROUTE
BREAKS:**

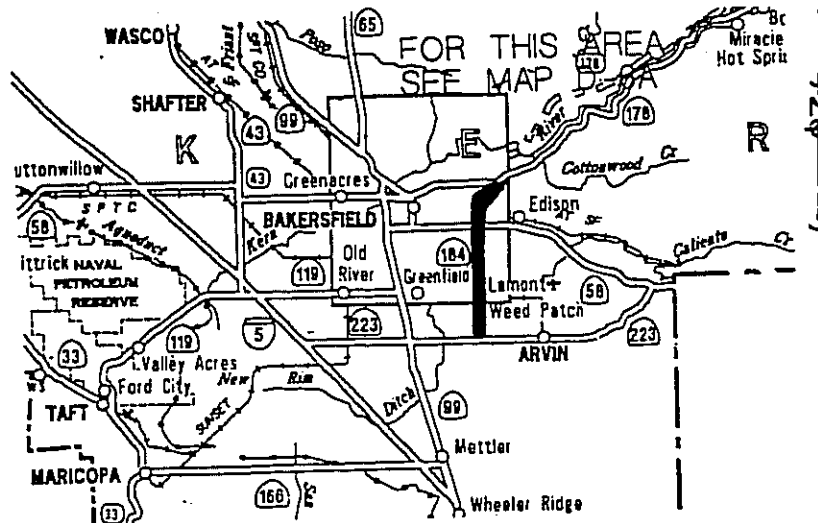
**SIGNING
DATA:**

**ASSOC.
NAMES:**

F & E 1959--In entirety
SYSTEM:
MILES: 14

PREV. FED AID: **FAI:** **FAP:** 14 mi **FAU:** **FAS:**
YR ADDED 1933--Former Route 143
TO SH
SYSTEM:

MILES:
RURAL 4
SM. URBAN 4
URBANIZED 6



ROUTE 185

TRAVERSABLE LENGTH: 10 mi **UNCONST.:** **ADT 1992:** 16,600-25,500
FUNC. CLASS (mi) : PA: 10 MA: COL: **R.MIN COL/LOC:**
FROM: Route 92 in Hayward (ALA Co.)
TO: High Street in Oakland (ALA Co.)
VIA: Hayward, San Leandro, Oakland

COMMENTS: In Alameda County in District 4

ROUTE BREAKS:

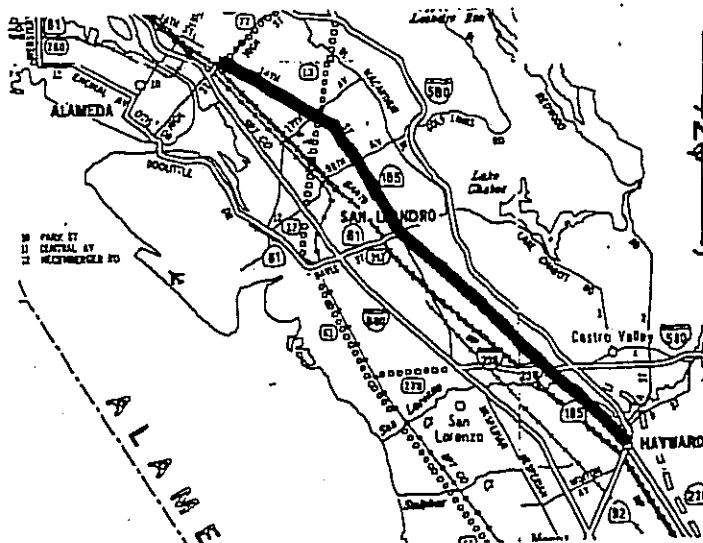
SIGNING DATA: Via Rte 77 in Oakland

ASSOC. NAMES: 'E 14TH Street and Mission Blvd'

F & E SYSTEM:
MILES:

PREV. FED AID: **FAI:** **FAP:** **FAU:** 10 mi **FAS:**
YR ADDED TO SH SYSTEM: 1933--Former Route 105

MILES:
RURAL 0
SM. URBAN 0
URBANIZED 10



ROUTE 186

TRAVERSABLE LENGTH: 2 mi UNCONST.: ADT 1992: 2000

FUNC. CLASS (mi) : PA: MA: 2 COL: R.MIN COL/LOC:

FROM: Mexico Boundary near Andrade (IMP Co.)

TO: Route 8 (IMP Co.)

VIA:

COMMENTS: Traverses SE corner of IMP County in District 11

ROUTE
BREAKS:

SIGNING
DATA:

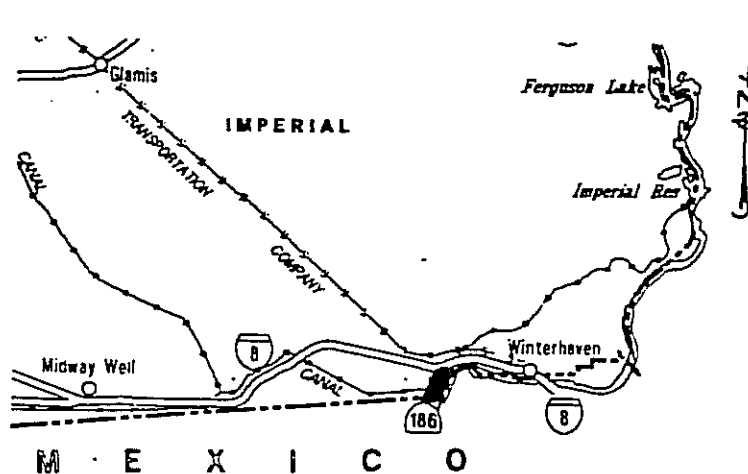
ASSOC.
NAMES:

F & E
SYSTEM:
MILES:

PREV. FED AID: FAI: FAP: 2 mi FAU: FAS:

YR ADDED TO SH SYSTEM: 1972--In entirety-As Route 186

MILES:
RURAL 2
SM. URBAN 0
URBANIZED 0



ROUTE 187

TRAVERSABLE LENGTH: 5 mi **UNCONST.:** **ADT 1993:** 30,000-56,000
FUNC. CLASS (mi) : PA: 5 MA: COL: R.MIN COL/LOC:
FROM: Route 1, Lincoln Blvd (LA Co.)
TO: Route 10 near Culver City (LA Co.)
VIA: Venice Blvd

COMMENTS: Traverses SW portion of LA Urbanized Area in District 7. SB 177, Ch 106, 1988 contains special legislation to improve the traversable route-Pacific and Venice Blvd. Unconstructed portion from south city limit of Santa Monica to Route 1 deleted from State Highway System, AB 3132, CH 1220, 1994.

ROUTE BREAKS:

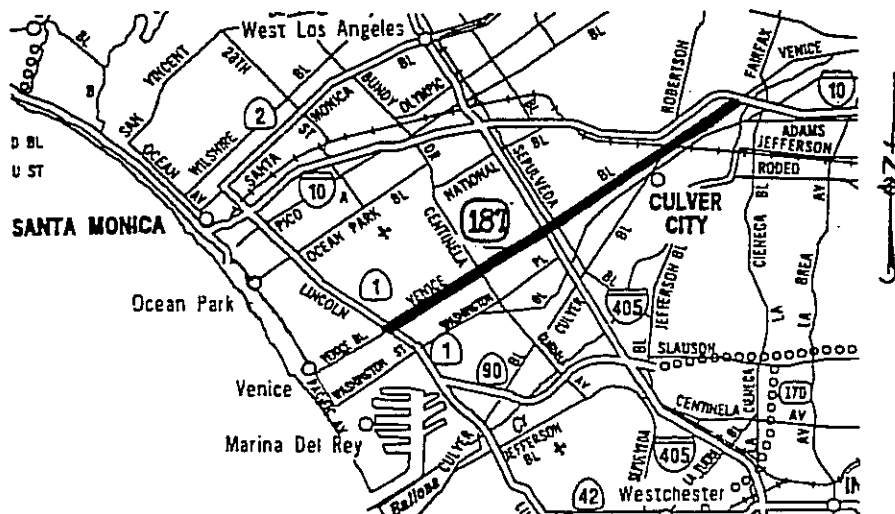
SIGNING DATA: Not signed

ASSOC. NAMES:

F & E SYSTEM:
MILES:

PREV. FED AID: **FAI:** **FAP:** **FAU:** 6 mi **FAS:**
YR ADDED TO SH SYSTEM: 1933--Former Route 163
 1994--Deleted portion from Route 1 to south city limits of Santa Monica

MILES:
 RURAL 0
 SM. URBAN 0
 URBANIZED 5



ROUTE 198

TRAVERSABLE LENGTH: 141 mi **UNCONST.:** **ADT 1993:** 880-40,000
FUNC. CLASS (mi) : PA: 90 MA: 51 COL: **R.MIN COL/LOC:**
FROM: Route 101 near San Lucas (MON Co.)
TO: West Boundary Sequoia National Park (TUL Co.)
VIA: San Lucas, Coalinga, Hanford, Visalia, Three Rivers, Hammond

COMMENTS: Traverses MON County in District 5 and FRE, KIN and TUL Counties in District 6.

ROUTE BREAKS: Rte 33

SIGNING DATA: Via Rte 33 from Coalinga to Oilfields

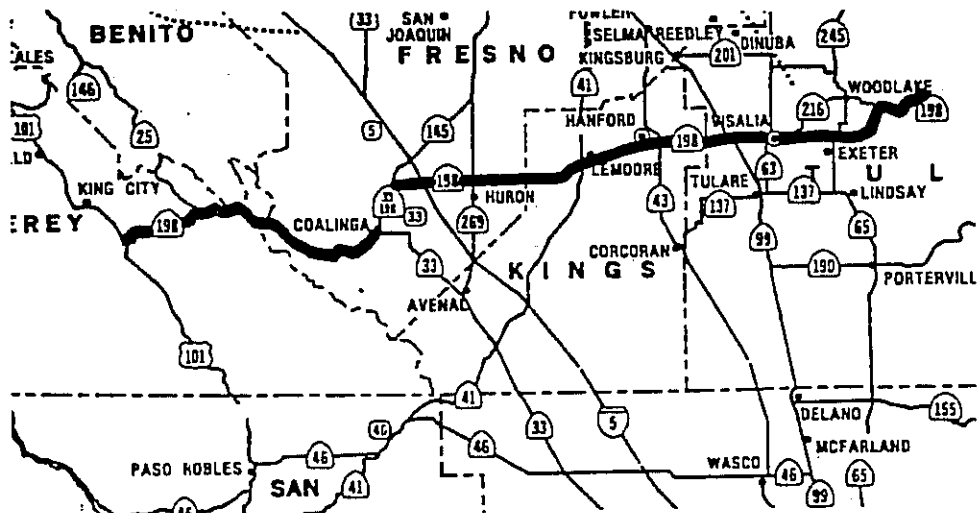
ASSOC. NAMES: Orange Belt Highway
Generals Highway
John McVeigh, Jr. Memorial Highway

F & E SYSTEM: 1959—Route 5 to Sequoia National Park
MILES: 88

PREV. FED AID: **FAI:** **FAP:** 141 mi **FAU:** **FAS:**

YR ADDED TO SH SYSTEM: 1915—Rte 101 to Hanford-Former Rte 10
1909—Hanford to Rte 99-Former Rte 10
1919—Rte 99 to Sequoia NP-Former Rte 10

MILES:
RURAL 124
SM. URBAN 8
URBANIZED 9



ROUTE 199

TRAVERSABLE LENGTH: 36 mi UNCONST.: ADT 1993: 2,700-4,500
FUNC. CLASS (mi) : PA: 36 MA: COL: R.MIN COL/LOC:
FROM: Route 101 near Crescent City (DN Co.)
TO: Oregon State Line near Elk Valley (DN Co.)
VIA: Gasquet, Patrick Creek, Elk Valley

COMMENTS: Traverses NW corner of DN County through Collier Tunnel in District 1

ROUTE
BREAKS:

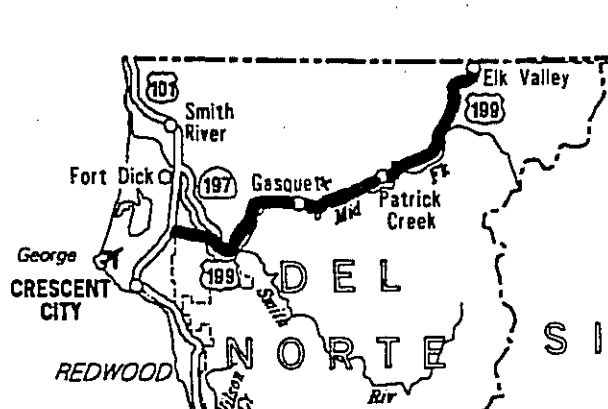
SIGNING US 199
DATA:

ASSOC.
NAMES:

F & E 1959--In entirety
SYSTEM:
MILES: 36

PREV. FED AID: FAI: FAP: 36 mi FAU: FAS:
YR ADDED 1919--Former Route 1
TO SH
SYSTEM:

MILES:
RURAL 36
SM. URBAN 0
URBANIZED 0



ROUTE 190

TRAVERSABLE LENGTH: 188 mi **UNCONST.:** 43 mi **ADT 1992:** 200-14,800

FUNC. CLASS (mi) : PA: 4 MA: 160 COL: 24 R.MIN COL/LOC:

FROM: Route 99 near Tipton (TUL Co.)

TO: Route 127 near Death Valley Junction (INY Co.)

VIA: Porterville, Springville, Camp Nelson, Oiancha, Panamint Springs, Death Valley Junction

COMMENTS: Traverses TUL County in Dist 6 and INY County over Townes Pass (Elev 4956), PM 68.81 in District 9.
Unconstructed portion is from Quaking Aspen to Rte 395 on an adopted route.

**ROUTE
BREAKS:**

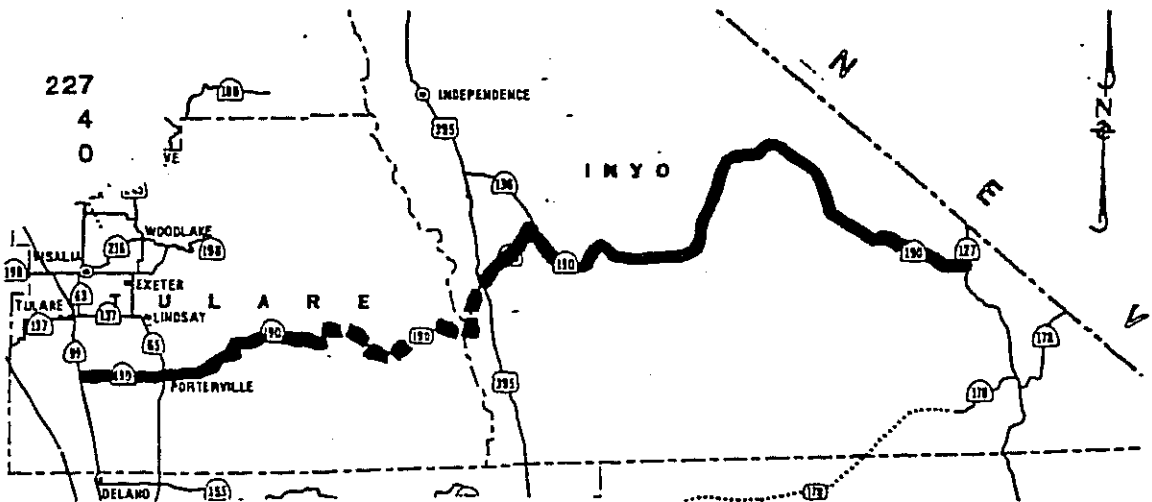
**SIGNING
DATA:**

**ASSOC.
NAMES:**

F & E 1959--Rte 136 to Rte 127
SYSTEM:
MILES: 117

PREV. FED AID: **FAI:** **FAP:** 164 mi **FAU:** **FAS:** 24 mi
YR ADDED 1933--Former Route 127
TO SH
SYSTEM:

MILES:
RURAL 227
SM. URBAN 4
URBANIZED 0



ROUTE 191

TRAVERSABLE LENGTH: 11 mi **UNCONST.:** **ADT 1992:** 4,400-8,700
FUNC. CLASS (mi) : PA: 2 MA: 9 COL: **R.MIN COL/LOC:**
FROM: Route 70 near Wicks Corner (BUT Co.)
TO: Paradise (BUT Co.)
VIA:

COMMENTS: Stub route in District 3

**ROUTE
BREAKS:**

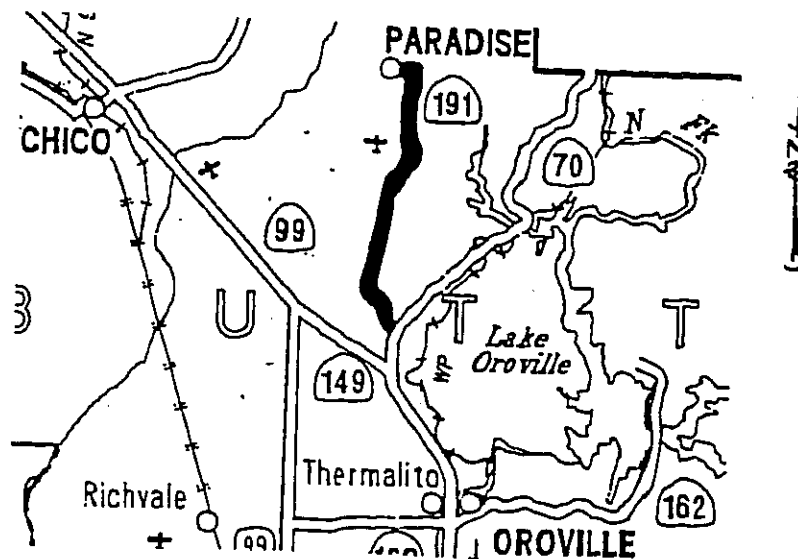
**SIGNING
DATA:**

**ASSOC.
NAMES:**

**F & E
SYSTEM:
MILES:**

PREV. FED AID: **FAI:** **FAP:** 11 mi **FAU:** **FAS:**
YR ADDED 1961-Former Route 295
TO SH
SYSTEM:

MILES:
RURAL 9
SM. URBAN 2
URBANIZED 0



ROUTE 192

TRAVERSABLE LENGTH: 21 mi UNCONST.: ADT 1992: 470-12,100
FUNC. CLASS (mi) : PA: 2 MA: 14 COL: 5 R.MIN COL/LOC:
FROM: Route 154 near Santa Barbara (SB Co.)
TO: Route 150 near VEN/SB County Line (SB Co.)
VIA: Montecito

COMMENTS: Traverses northern edge of SB Urbanized Area in District 5

ROUTE
BREAKS:

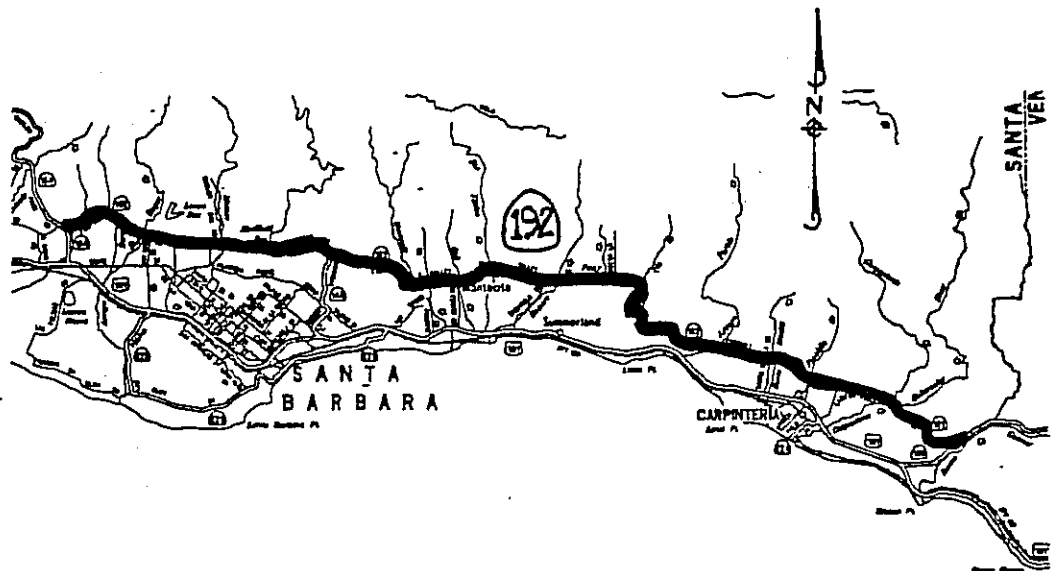
SIGNING
DATA:

ASSOC.
NAMES:

F & E
SYSTEM:
MILES:

PREV. FED AID: FAI: FAP: FAU: 14 mi FAS: 7 mi
YR ADDED 1931--Former Route 80
TO SH
SYSTEM:

MILES:
RURAL 3
SM. URBAN 0
URBANIZED 18



ROUTE 193

TRAVERSABLE LENGTH: 37 mi **UNCONST.:** **ADT 1992:** 1,400-7,800
FUNC. CLASS (mi) : PA: MA: 36 COL: 1 **R.MIN COL/LOC:**
FROM: Route 65 near Lincoln (PLA Co.)
TO: Route 49 near Placerville (ED Co.)
VIA: Lincoln, Newcastle, Cool, Georgetown, Kelsey

COMMENTS: Traverses western portion of PLA and ED Counties in District 3

ROUTE BREAKS: Rte 80, Rte 49

SIGNING DATA:

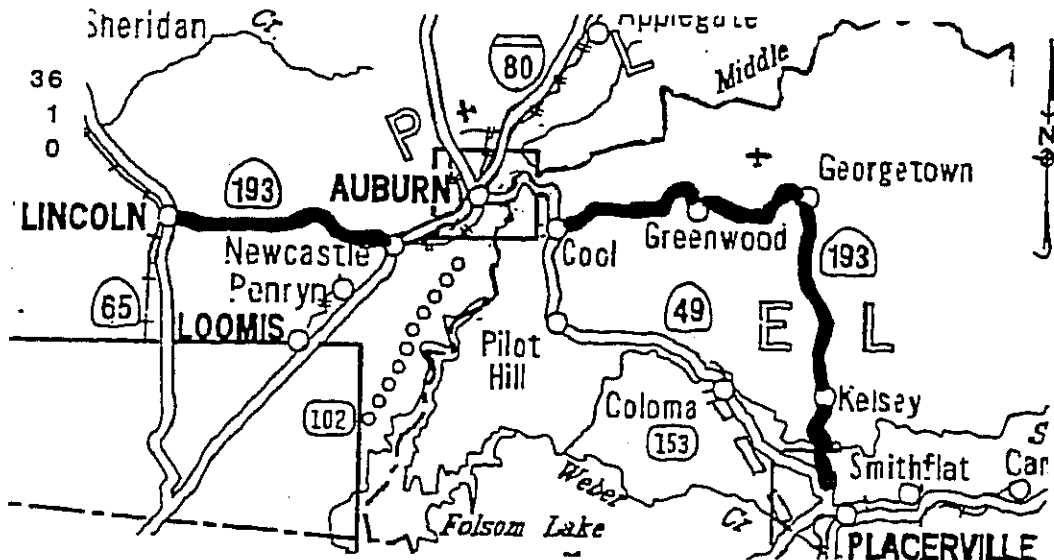
ASSOC. NAMES:

F & E SYSTEM: 1959--Rte 65 to Rte 80 near Newcastle
MILES: 10

PREV. FED AID: **FAI:** **FAP:** 10 mi **FAU:** .3 mi **FAS:** 26 mi

YR ADDED TO SH SYSTEM: 1933--Rte 65 to Rte 80--Former Rte 91
 1933--Rte 49 to Rte 49--Former Rte 93

MILES:
 RURAL 36
 SM. URBAN 1
 URBANIZED 0



ROUTE 194

TRAVERSABLE LENGTH: UNCONST.: ADT 1992:
FUNC. CLASS (mi) : PA: MA: COL: R.MIN COL/LOC:
FROM: NOT AN ASSIGNED NUMBER
TO:
VIA:

COMMENTS:

ROUTE
BREAKS:

SIGNING
DATA:

ASSOC.
NAMES:

F & E
SYSTEM:
MILES:

PREV. FED AID: FAI: FAP: FAU: FAS:
YR ADDED
TO SH
SYSTEM:

MILES:

RURAL
SM. URBAN
URBANIZED

ROUTE 195

TRAVERSABLE LENGTH: 7 mi **UNCONST.:** **ADT 1992:** 1,200-2,150
FUNC. CLASS (mi) : **PA:** **MA:** **COL:**7 **R.MIN COL/LOC:**
FROM: Route 86 near Oasis (RIV Co.)
TO: Route 111 near Mecca (RIV Co.)
VIA: Mecca

COMMENTS: Traverses central portion of RIV County in District 11
 This route shall cease to be a State Highway when Rte 86 is completed from near Oasis to Rte 10

ROUTE BREAKS:

SIGNING DATA:

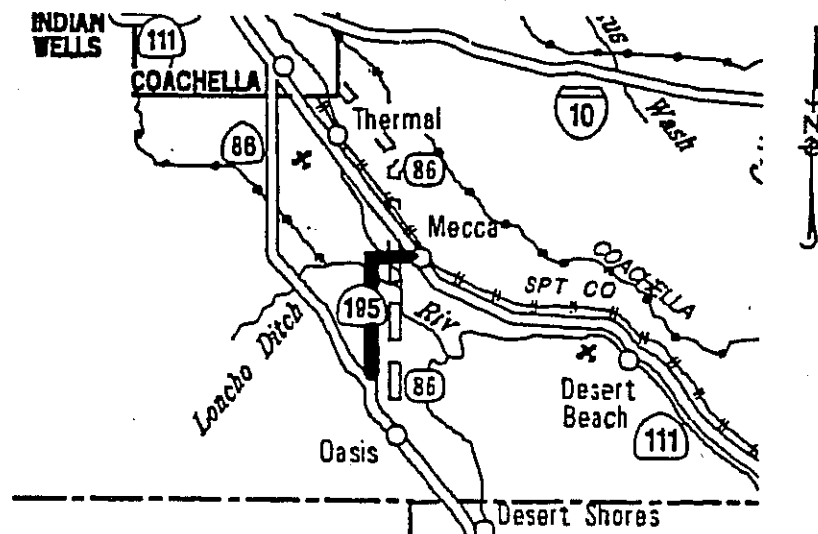
ASSOC. NAMES:

F & E SYSTEM:
MILES:

PREV. FED AID: **FAI:** **FAP:** **FAU:** **FAS:** 7 mi

YR ADDED TO SH SYSTEM: 1935--Former Route 203

MILES:
RURAL 7
SM. URBAN 0
URBANIZED 0



ROUTE 196

TRAVERSABLE LENGTH: UNCONST.: ADT 1992:
FUNC. CLASS (mi) : PA: MA: COL: R.MIN COL/LOC:
FROM: NOT AN ASSIGNED NUMBER
TO:
VIA:

COMMENTS:

ROUTE
BREAKS:

SIGNING
DATA:

ASSOC.
NAMES:

F & E
SYSTEM:
MILES:

PREV. FED AID: FAI: FAP: FAU: FAS:
YR ADDED
TO SH
SYSTEM:

MILES:
RURAL
SM. URBAN
URBANIZED

ROUTE 197

TRAVERSABLE LENGTH: 7 mi UNCONST.: ADT 1992: 1,600-1,950
FUNC. CLASS (mi) : PA: MA:7 COL: R.MIN COL/LOC:
FROM: Route 199 East of Crescent City (DN Co.)
TO: Route 101 South of Smith River (DN Co.)
VIA:

COMMENTS: Traverses NW corner of DN County in District 1

ROUTE
BREAKS:

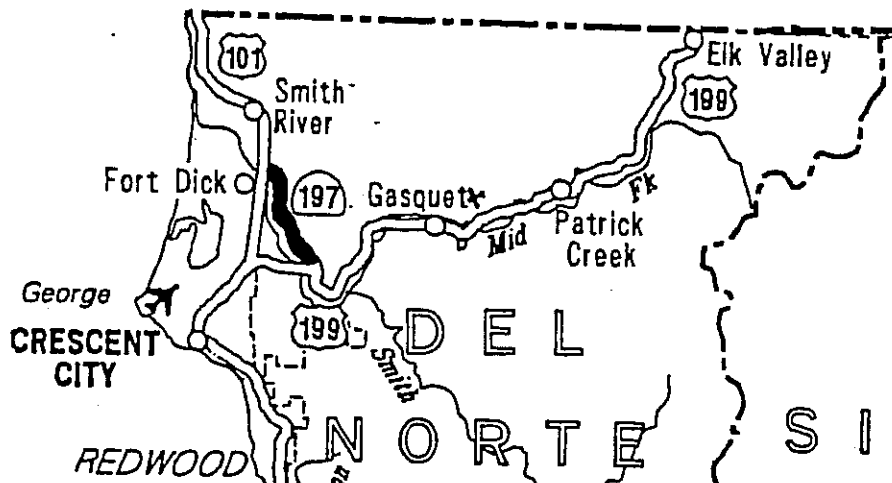
SIGNING
DATA:

ASSOC.
NAMES:

F & E
SYSTEM:
MILES:

PREV. FED AID: FAI: FAP: FAU: FAS: 7 mi
YR ADDED TO SH SYSTEM: 1933--Former Route 81

MILES:
RURAL 7
SM. URBAN 0
URBANIZED 0



ROUTE 198

TRAVERSABLE LENGTH: 141 mi **UNCONST.:** **ADT 1993:** 880-40,000
FUNC. CLASS (mi) : PA: 90 MA: 51 COL: **R.MIN COL/LOC:**
FROM: Route 101 near San Lucas (MON Co.)
TO: West Boundary Sequoia National Park (TUL Co.)
VIA: San Lucas, Coalinga, Hanford, Visalia, Three Rivers, Hammond

COMMENTS: Traverses MON County in District 5 and FRE, KIN and TUL Counties in District 6.

ROUTE Rte 33
BREAKS:

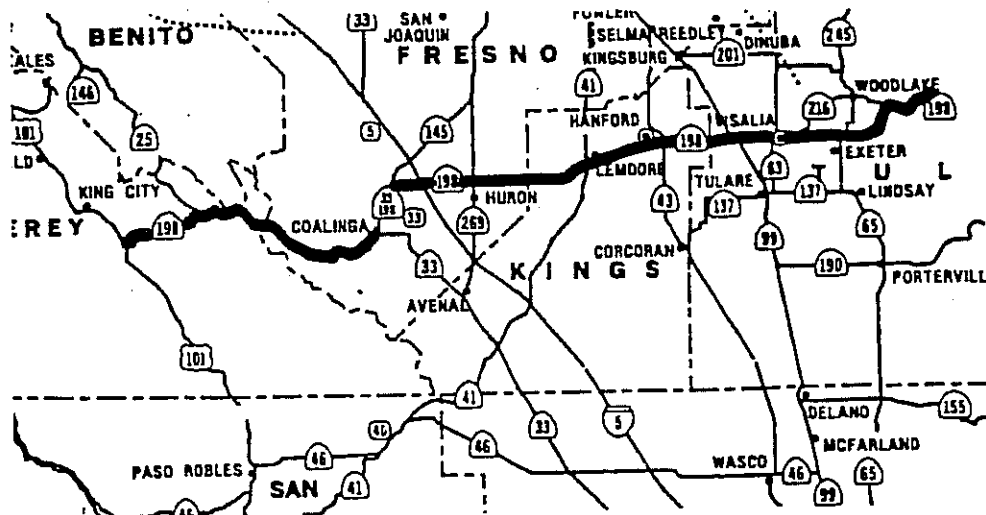
SIGNING Via Rte 33 from Coalinga to Oilfields
DATA:

ASSOC. Orange Belt Highway
NAMES: Generals Highway
 John McVeigh, Jr. Memorial Highway

F & E 1959—Route 5 to Sequoia National Park
SYSTEM:
MILES: 88

PREV. FED AID: **FAI:** **FAP:** 141 mi **FAU:** **FAS:**
YR ADDED 1915—Rte 101 to Hanford—Former Rte 10
TO SH 1909—Hanford to Rte 99—Former Rte 10
SYSTEM: 1919—Rte 99 to Sequoia NP—Former Rte 10

MILES:
 RURAL 124
 SM. URBAN 8
 URBANIZED 9



ROUTE 199

TRAVERSABLE LENGTH: 36 mi UNCONST.: ADT 1993: 2,700-4,500
FUNC. CLASS (mi) : PA: 36 MA: COL: R.MIN COL/LOC:
FROM: Route 101 near Crescent City (DN Co.)
TO: Oregon State Line near Elk Valley (DN Co.)
VIA: Gasquet, Patrick Creek, Elk Valley

COMMENTS: Traverses NW corner of DN County through Collier Tunnel in District 1

ROUTE
BREAKS:

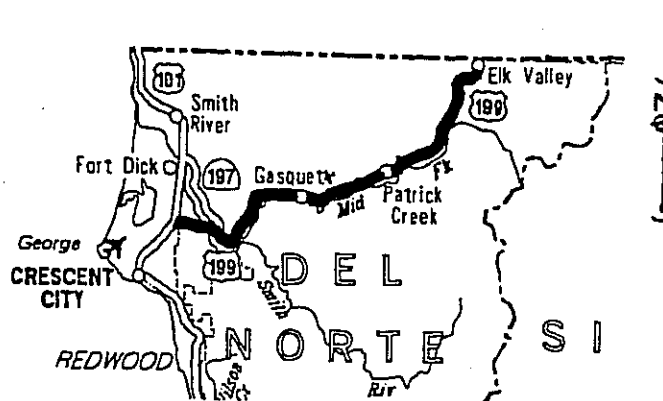
SIGNING US 199
DATA:

ASSOC.
NAMES:

F & E 1959--In entirety
SYSTEM:
MILES: 36

PREV. FED AID: FAI: FAP: 36 mi FAU: FAS:
YR ADDED 1919--Former Route 1
TO SH
SYSTEM:

MILES:
RURAL 36
SM. URBAN 0
URBANIZED 0



ROUTE 200

TRAVERSABLE LENGTH: 3 mi UNCONST.: ADT 1992: 1,650-1,900
FUNC. CLASS (mi) : PA: MA: COL: 3 R.MIN COL/LOC:
FROM: Route 101 near Arcata (HUM Co.)
TO: Route 299 West of Blue Lake (HUM Co.)
VIA:

COMMENTS: Traverses W portion of HUM County in District 1

ROUTE
BREAKS:

SIGNING Not signed
DATA:

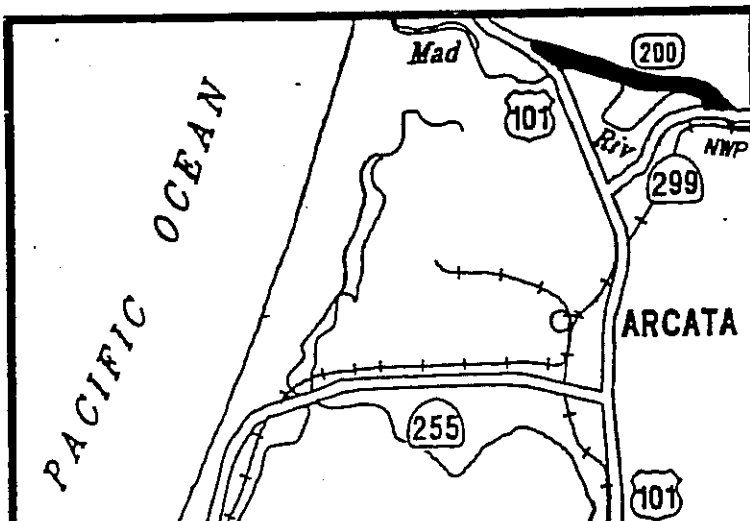
ASSOC.
NAMES:

F & E
SYSTEM:
MILES:

PREV. FED AID: FAI: FAP: FAU: 2 mi FAS: 1 mi
YR ADDED 1933--Former Route 85
TO SH
SYSTEM:

MILES:
RURAL 0
SM. URBAN 3
URBANIZED 0

EUREKA-ARCATA



ROUTE 201

TRAVERSABLE LENGTH: 25 mi **UNCONST.:** **ADT 1992:** 770-10,800
FUNC. CLASS (mi) : PA: MA:11 COL:14 **R.MIN COL/LOC:**
FROM: Route 99 near Kingsburg (FRE Co.)
TO: Route 245 North of Woodlake (TUL Co.)
VIA: Kingsburg, Cutler, Yettem, Seville, Elderwood

COMMENTS: Traverses S portion of FRE County and N portion of TUL County in District 6

ROUTE BREAKS: Rte 63

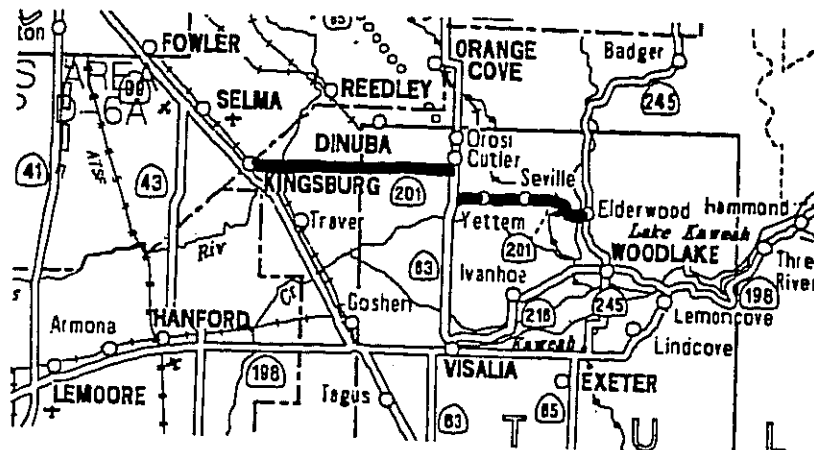
SIGNING DATA: Via Rte 63 from Cutler to near Yettem

ASSOC. NAMES:

F & E SYSTEM:
MILES:

PREV. FED AID: **FAI:** **FAP:** 10 mi **FAU:** 1 mi **FAS:**
YR ADDED TO SH SYSTEM: 1933--Former Route 131

MILES:
RURAL 24
SM. URBAN 1
URBANIZED 0



ROUTE 202

TRAVERSABLE LENGTH: 11 mi **UNCONST.:** **ADT 1992:** 800-18,200
FUNC. CLASS (mi) : PA: 4 MA: 6 COL: 1 **R.MIN COL/LOC:**
FROM: California Correctional Institution (KER Co.)
TO: Route 58 near Tehachapi (KER Co.)
VIA: Tehachapi

COMMENTS: Traverses central portion of KER County in District 9

**ROUTE
BREAKS:**

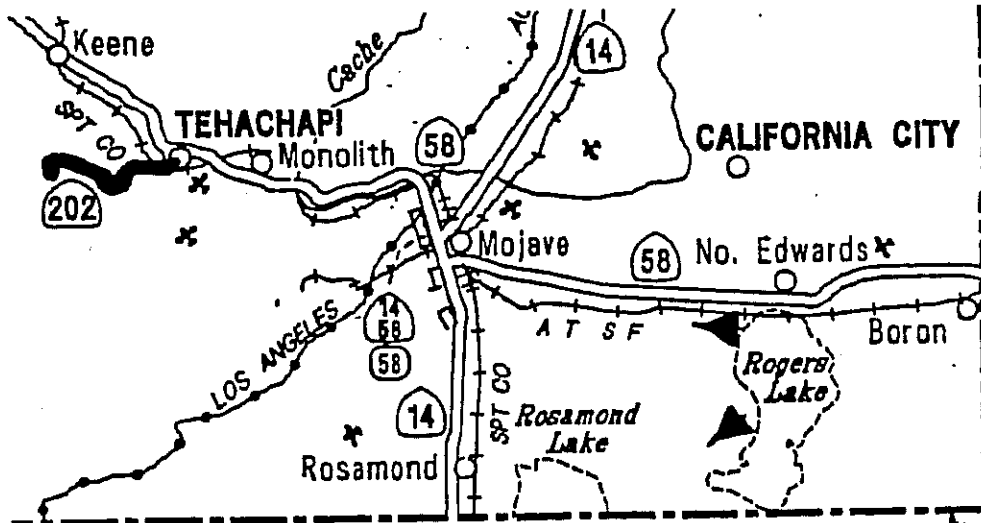
**SIGNING
DATA:**

**ASSOC.
NAMES:**

**F & E
SYSTEM:
MILES:**

PREV. FED AID: **FAI:** **FAP:** **FAU:** **FAS:** 11 mi
YR ADDED TO SH SYSTEM: 1933--Former Route 144

MILES:
 RURAL 4
 SM. URBAN 7
 URBANIZED 0



ROUTE 203

TRAVERSABLE LENGTH: 9 mi **UNCONST.:** **ADT 1992:** 800-12,700
FUNC. CLASS (mi) : **PA:** **MA:** 9 **COL:** **R.MIN COL/LOC:**
FROM: Mono County Line near Minaret Summit (MNO Co.)
TO: Route 395 (MNO Co.)
VIA: Mammoth Lakes, Casa Diablo Hot Springs

COMMENTS: Traverses SW portion of MNO County in District 9

**ROUTE
BREAKS:**

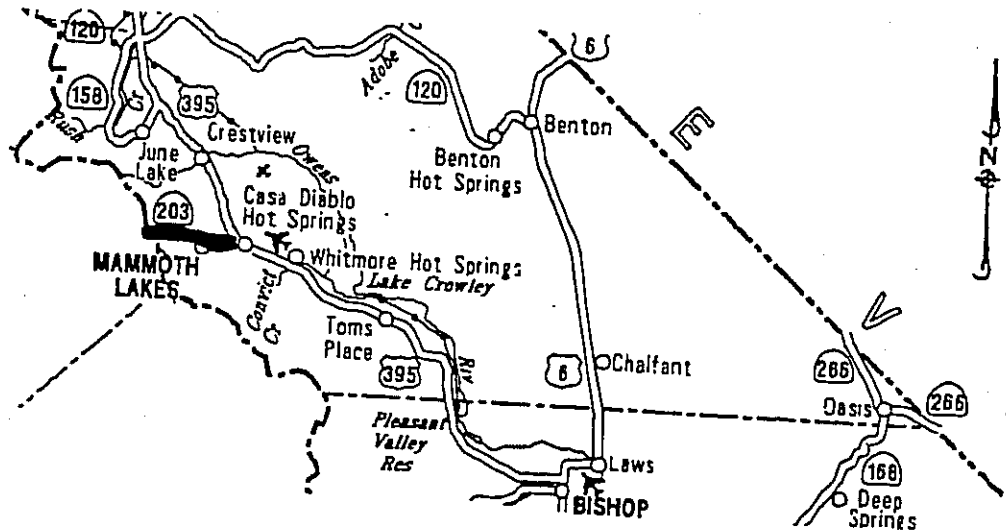
**SIGNING
DATA:**

**ASSOC.
NAMES:**

**F & E
SYSTEM:
MILES:**

PREV. FED AID: **FAI:** **FAP:** 9 mi **FAU:** **FAS:**
YR ADDED TO SH SYSTEM: 1933--Former Route 112

MILES:
RURAL 9
SM. URBAN 0
URBANIZED 0



ROUTE 204

TRAVERSABLE LENGTH: 5 mi UNCONST.: ADT 1992: 11,800-35,500
FUNC. CLASS (mi) : PA: 5 MA: COL: R.MIN COL/LOC:
FROM: Route 58 in Bakersfield (KER Co.)
TO: Route 99 North of Bakersfield (KER Co.)
VIA: Union Ave, Golden State Ave

COMMENTS: Traverses central portion of Bakersfield Urbanized Area in District 6

ROUTE
BREAKS:

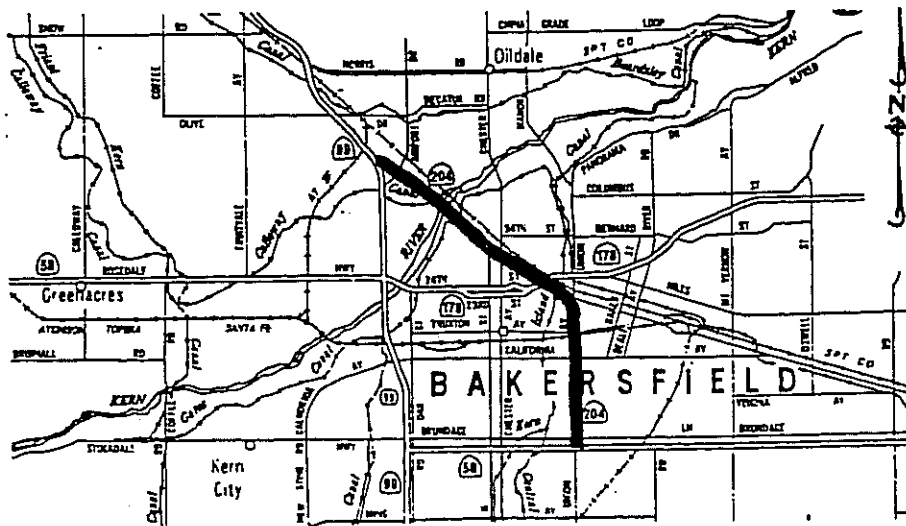
SIGNING
DATA:

ASSOC.
NAMES:

F & E
SYSTEM:
MILES:

PREV. FED AID: FAI: FAP: FAU: 5 mi FAS:
YR ADDED 1909--Former Route 4
TO SH
SYSTEM:

MILES:
RURAL 0
SM. URBAN 0
URBANIZED 5



ROUTE 205

TRAVERSABLE LENGTH: 13 mi UNCONST.: ADT 1992: 57,000-65,000
FUNC. CLASS (mi) : PA: 13 MA: COL: R.MIN COL/LOC:
FROM: Route 580 West of Tracy (ALA Co.)
TO: Route 5 East of Tracy (SJ Co.)
VIA: Tracy

COMMENTS: Traverses SW portion of SJ County into ALA County in District 10
I-Route approved 11/57

ROUTE
BREAKS:

SIGNING I-205
DATA:

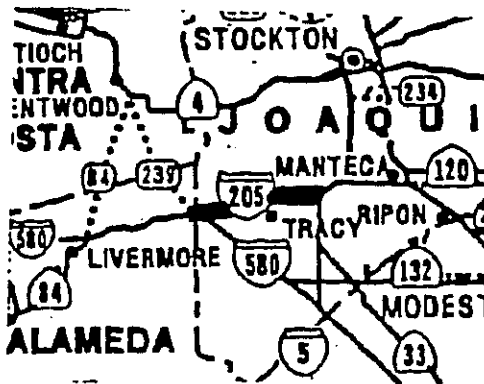
ASSOC. Robert T. Monagan Freeway
NAMES:

F & E 1959--In entirety
SYSTEM:
MILES: 13

PREV. FED AID: FAI: 13 mi FAP: FAU: FAS:
YR ADDED 1909--Former Route 5
TO SH
SYSTEM:

MILES:

RURAL 8
SM. URBAN 5
URBANIZED 0



ROUTE 206

TRAVERSABLE LENGTH: UNCONST.: ADT 1992:
FUNC. CLASS (mi) : PA: MA: COL: R.MIN COL/LOC:
FROM: Not an assigned number
TO:
VIA:

COMMENTS: AB 1886 (1991) deleted the route from the State Highway System.

ROUTE
BREAKS:

SIGNING
DATA:

ASSOC.
NAMES:

F & E
SYSTEM:
MILES:

PREV. FED AID: FAI: FAP: FAU: FAS:
YR ADDED 1933--Former Route 191
TO SH
SYSTEM:

MILES:
RURAL
SM. URBAN
URBANIZED

ROUTE 207

TRAVERSABLE LENGTH: 1 mi **UNCONST.:** **ADT 1992:** 540
FUNC. CLASS (mi) : PA: MA: COL: 1 **R.MIN COL/LOC:**
FROM: Route 4 near Lake Alpine (ALP Co.)
TO: Mt. Reba Ski Area (ALP Co.)
VIA:

COMMENTS: Traverses SW portion of ALP County in District 10.

ROUTE BREAKS:

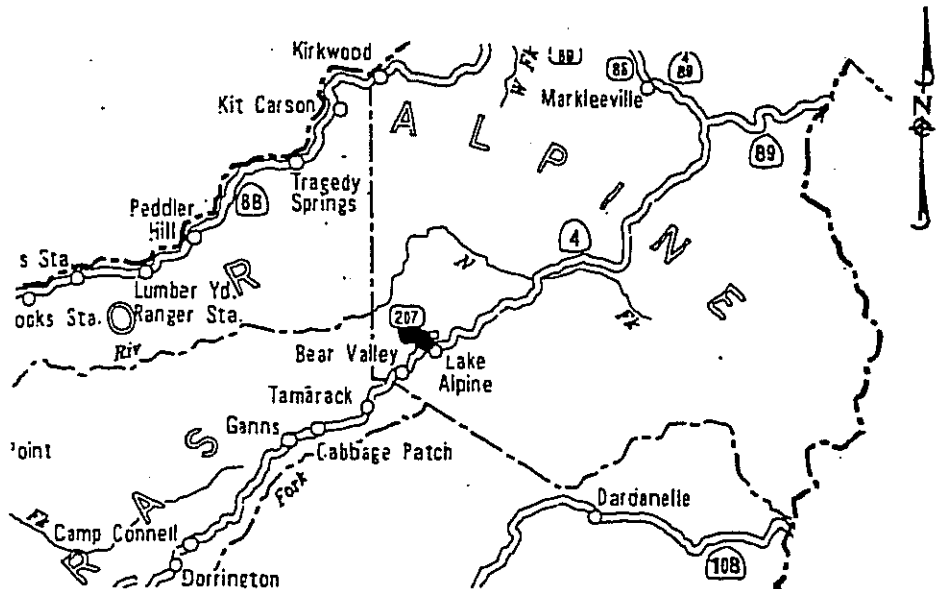
SIGNING DATA: Not signed

ASSOC. NAMES:

F & E SYSTEM:
MILES:

PREV. FED AID: **FAI:** **FAP:** **FAU:** **FAS:** 1 mi
YR ADDED TO SH SYSTEM: 1979--In entirety--As Rte 207

MILES:
RURAL 1
SM. URBAN 0
URBANIZED 0



ROUTE 208

TRAVERSABLE LENGTH: UNCONST.: ADT 1992:
FUNC. CLASS (mi) : PA: MA: COL: R.MIN COL/LOC:
FROM: NOT AN ASSIGNED NUMBER
TO:
VIA:

COMMENTS:

ROUTE
BREAKS:

SIGNING
DATA:

ASSOC.
NAMES:

F & E
SYSTEM:
MILES:

PREV. FED AID: FAI: FAP: FAU: FAS:
YR ADDED
TO SH
SYSTEM:

MILES:

RURAL
SM. URBAN
URBANIZED

ROUTE 209

TRAVERSABLE LENGTH: 8 mi **UNCONST.:** **ADT 1992:** 2,550-61,000
FUNC. CLASS (mi) : PA: 8 MA: COL: **R.MIN COL/LOC:**
FROM: Point Loma (SD Co.)
TO: Route 5 in San Diego (SD Co.)
VIA: Point Loma

COMMENTS: Traverses W portion of San Diego in District 11
 Gate at Fort Rosecrans Military Reservation--Open daily 8:00AM - 5:15 PM

ROUTE BREAKS:

SIGNING DATA:

ASSOC. NAMES:

F & E SYSTEM:
MILES:

PREV. FED AID: **FAI:** **FAP:** **FAU:** 8 mi **FAS:**
YR ADDED TO SH SYSTEM: 1933--Former Route 12

MILES:
RURAL 0
SM. URBAN 0
URBANIZED 8



ROUTE 210

TRAVERSABLE LENGTH: 49 mi **UNCONST.:** **ADT 1992:** 14,500-256,000
FUNC. CLASS (mi) : PA: 49 MA: COL: R.MIN COL/LOC:
FROM: Route 5 Northwest of San Fernando (LA Co.)
TO: Route 10 near San Bernardino County Line (LA Co.)
VIA: San Fernando, Pasadena, Azusa

COMMENTS: Traverses N Los Angeles Urbanized Area in District 7
 I-Route approved 9/15/55

**ROUTE
 BREAKS:**

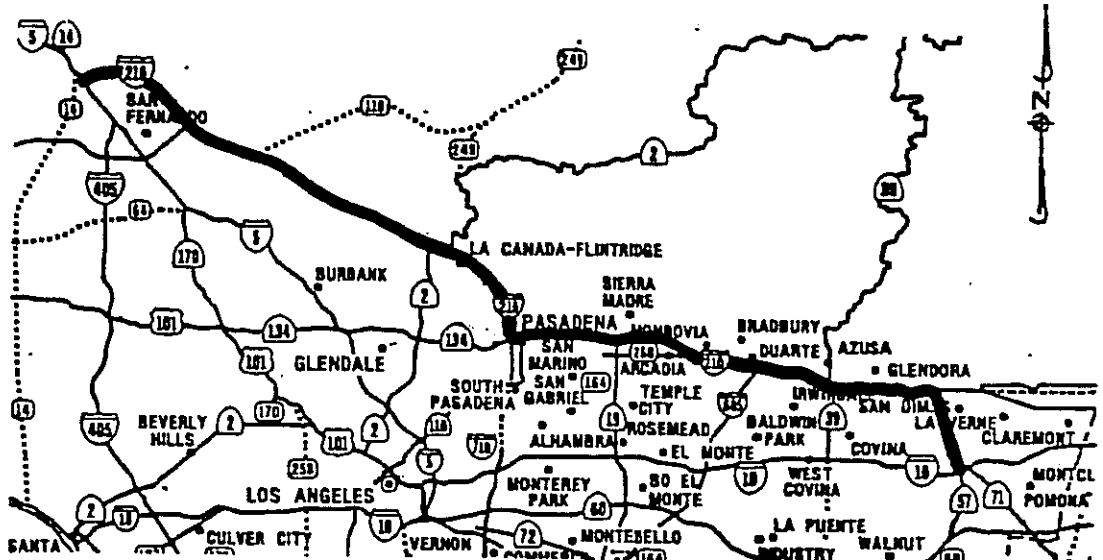
**SIGNING
 DATA:**

ASSOC. NAMES: Foothill Freeway
 Arrowhead Trail

F & E SYSTEM: 1959--In entirety
MILES: 49

PREV. FED AID: **FAI:** 49 mi **FAP:** **FAU:** **FAS:**
YR ADDED TO SH SYSTEM: 1933--Rte 5 to San Fernando-Former Rte 157
 1909--San Fernando to San Dimas-Former Rte 9
 1957--San Dimas to Rte 10-Former Rte 240

MILES:
 RURAL 0
 SM. URBAN 0
 URBANIZED 49



ROUTE 211

TRAVERSABLE LENGTH: 5 mi **UNCONST.:** 103 mi **ADT 1992:** 3,450-5,800
FUNC. CLASS (mi) : **PA:** **MA:** **COL:5** **R.MIN COL/LOC:**
FROM: Route 1 near Rockport (MEN Co.)
TO: Route 101 near Fernbridge (HUM Co.)
VIA: Honeydew, Petrolia, Capetown, Ferndale

COMMENTS: Traverses the Pacific Coast in MEN and HUM Counties in District 1. Traversable route-MEN Co. Line to Ferndale-Chernise Mtn Rd., Wilder Ridge Rd., and Mattole Rd. No time schedule for accepting maintenance. Former Rte 1; renumbered to Rte 211 effective January 1985 (SB 2471, Ch 409, 1984). Unconstructed portion is from Rte 1 to Ferndale.

ROUTE BREAKS:

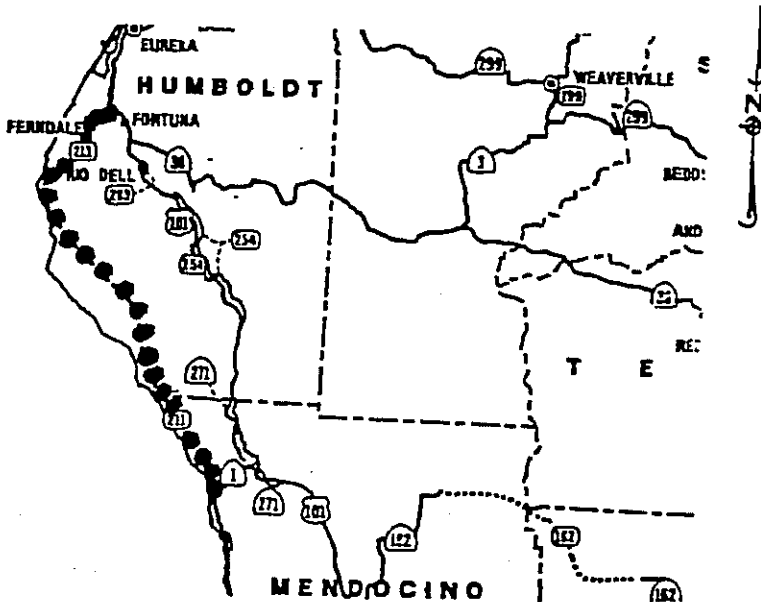
SIGNING DATA: Not signed

ASSOC. NAMES: Shoreline Highway

F & E SYSTEM:
MILES:

PREV. FED AID: **FAI:** **FAP:** **FAU:** **FAS:** 5 mi
YR ADDED TO SH SYSTEM: 1934--Former Route 56

MILES:
RURAL 108
SM. URBAN 0
URBANIZED 0



ROUTE 212

TRAVERSABLE LENGTH: UNCONST.: ADT 1992:
FUNC. CLASS (ml) : PA: MA: COL: R.MIN COL/LOC:
FROM: NOT AN ASSIGNED NUMBER
TO:
VIA:

COMMENTS:

ROUTE
BREAKS:

SIGNING
DATA:

ASSOC.
NAMES:

F & E
SYSTEM:
MILES:

PREV. FED AID: FAI: FAP: FAU: FAS:
YR ADDED
TO SH
SYSTEM:

MILES:
RURAL
SM. URBAN
URBANIZED

ROUTE 213

TRAVERSABLE LENGTH: 8 mi **UNCONST.:** 2 mi **ADT 1992:** 26,000-36,500
FUNC. CLASS (mi) : PA: 8 MA: COL: R.MIN COL/LOC:
FROM: 25TH Street in San Pedro (LA Co.)
TO: Route 405 (LA Co.)
VIA: Western Ave in San Pedro and Torrance

COMMENTS: Traverses SW portion of Los Angeles Urbanized Area in District 7.
 Carson St to Rte 405-Traversable route--Western Ave--under construction or budgeted. Unconstructed is from Carson St. to Rte 405.

ROUTE BREAKS:

SIGNING DATA: Not signed

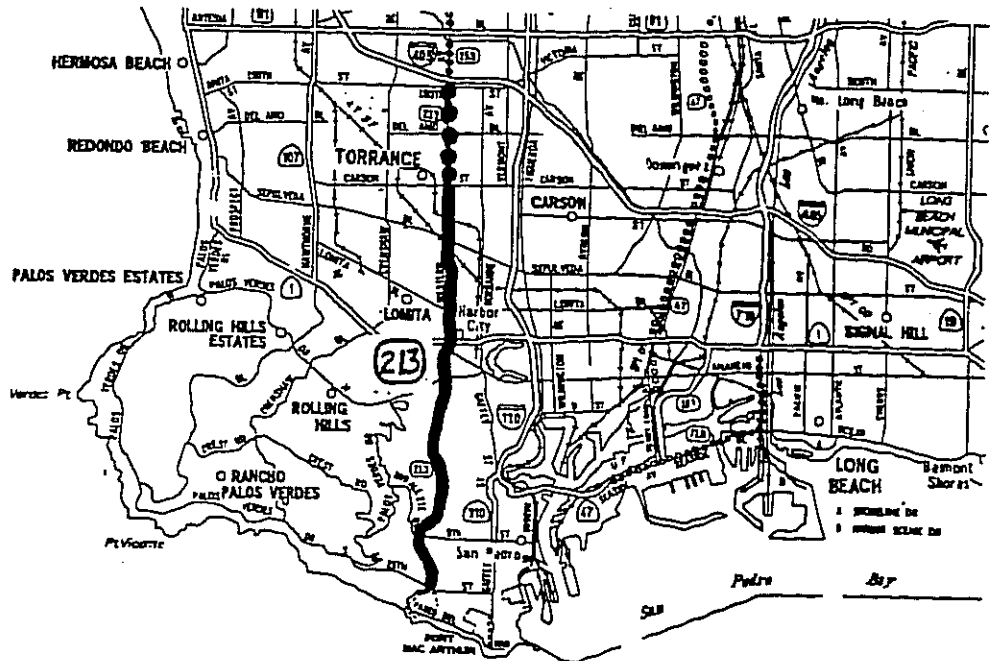
ASSOC. NAMES:

F & E SYSTEM:
MILES:

PREV. FED AID: **FAI:** **FAP:** **FAU:** 7 mi **FAS:**

YR ADDED TO SH SYSTEM: 1961--Former Route 291

MILES:
 RURAL 0
 SM. URBAN 0
 URBANIZED 10



ROUTE 214

TRAVERSABLE LENGTH: UNCONST.: ADT 1992:
FUNC. CLASS (mi) : PA: MA: COL: R.MIN COL/LOC:
FROM: NOT AN ASSIGNED NUMBER
TO:
VIA:

COMMENTS:

ROUTE
BREAKS:

SIGNING
DATA:

ASSOC.
NAMES:

F & E
SYSTEM:
MILES:

PREV. FED AID: FAI: FAP: FAU: FAS:
YR ADDED
TO SH
SYSTEM:

MILES:
RURAL
SM. URBAN
URBANIZED

ROUTE 215

TRAVERSABLE LENGTH: 54 mi **UNCONST.:** **ADT 1993:** 32,500-172,000
FUNC. CLASS (mi) : PA: 54 MA: COL: R.MIN COL/LOC:
FROM: Route 15 near Temecula (RIV Co.)
TO: Route 15 near Devore (SBD Co.)
VIA: Sun City, Perris, Edgemont, Riverside, San Bernardino, Devore

COMMENTS: Traverses the Riverside/San Bernardino Urbanized Area in District 8
 Rte 60 to Rte 15 (Devore)—Nonchg. I - 139(A)-25 mi.
 Rte 15 to Rte 60—Nonchg. I - 139(B) - 29 mi
 Former Routes 194 and I-15E

ROUTE BREAKS:

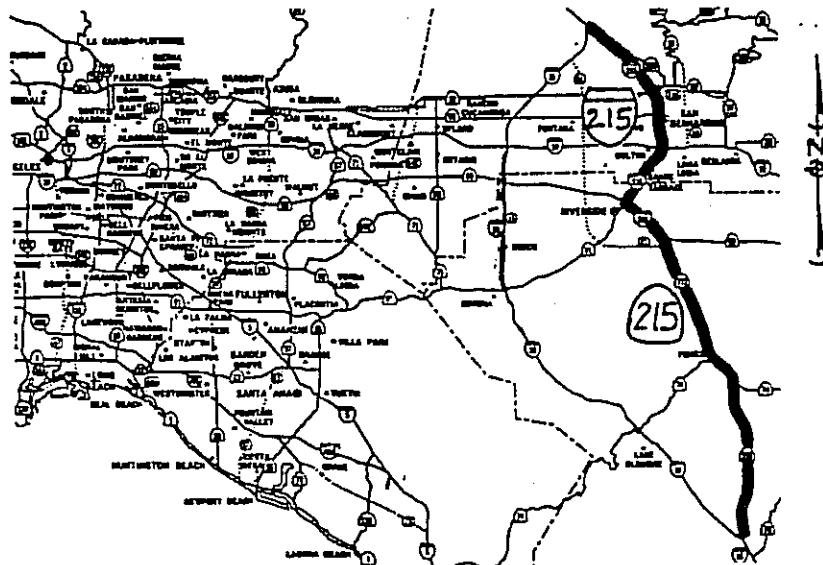
SIGNING DATA:

ASSOC. NAMES: Barstow Freeway-Rte 30 to Nevada State Line
 Riverside Freeway-Rte 91 to Rte 10

F & E SYSTEM: 1959--In entirety
MILES: 54

PREV. FED AID: **FAI:** **FAP:** 54 mi **FAU:** **FAS:**
YR ADDED TO SH SYSTEM: 1931--Rte 15 (Temecula) to Rte 60-Former Rte 78
 1909--Rte 60 to Rte 91-Former Rte 19
 1931--Rte 91 to Rte 30-Former Rte 43
 1915--Rte 30 to Rte 15 (Devore)-Former Rte 31

MILES:
RURAL 5
SM. URBAN 19
URBANIZED 30



ROUTE 216

TRAVERSABLE LENGTH: 19 mi **UNCONST.:** **ADT 1992:** 1,850-8,900
FUNC. CLASS (mi) : **PA:** 3 **MA:** 16 **COL:** **R.MIN COL/LOC:**
FROM: Route 198 in Visalia (TUL Co.)
TO: Route 198 near Lemoncove (TUL Co.)
VIA: Ivanhoe, Woodlake, Lemoncove

COMMENTS: Traverses NW portion of TUL County in District 6.
 Lovers Lane between Houston Rd and Rte 198 in Visalia was adopted as Rte 216 on July 9, 1993.

ROUTE BREAKS:

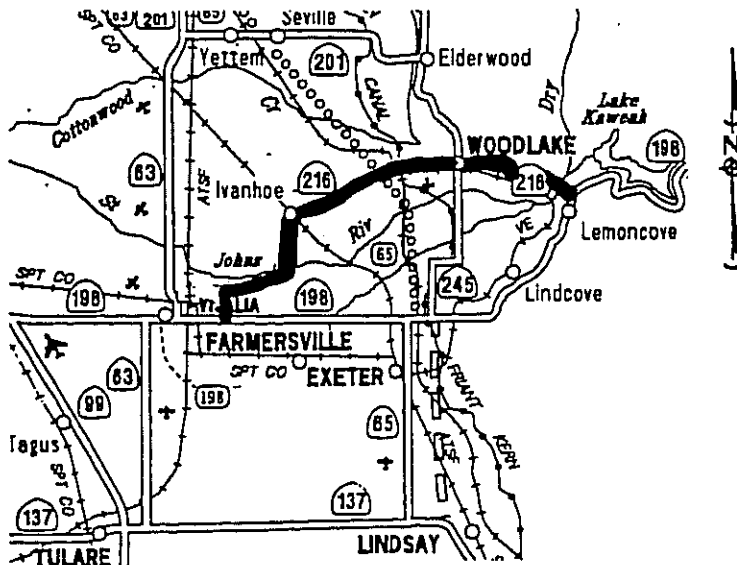
SIGNING DATA:

ASSOC. NAMES:

F & E SYSTEM:
MILES:

PREV. FED AID: **FAI:** **FAP:** 19 mi **FAU:** **FAS:**
YR ADDED TO SH SYSTEM: 1933--Former Route 133

MILES:
RURAL 14
SM. URBAN 2
URBANIZED 3



ROUTE 217

TRAVERSABLE LENGTH: 2 mi **UNCONST.:** 4 mi **ADT 1992:** 17,500-26,000
FUNC. CLASS (mi) : PA: 2 MA: COL: R.MIN COL/LOC:
FROM: Route 101 near Ellwood (SB Co.)
TO: Route 101 NW of Santa Barbara (SB Co.)
VIA: Goleta, Isle Vista

COMMENTS: Routing not determined. Would traverse NW portion of Santa Barbara Urbanized Area to the U.C. Campus in District 5.
 Unconstructed portion is from Fowler St. to Rte 101.

ROUTE BREAKS:

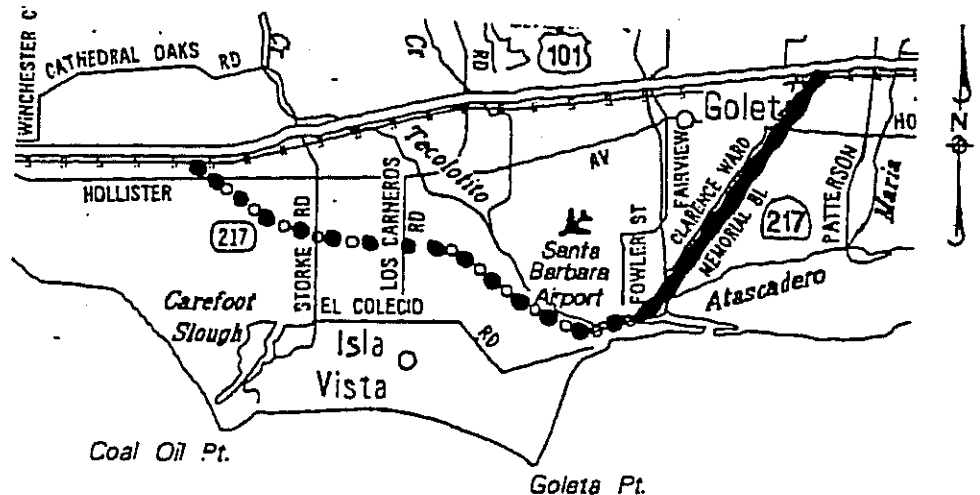
SIGNING DATA:

ASSOC. NAMES: Clarence Ward Memorial Boulevard

F & E SYSTEM: 1965--In entirety
MILES: 6

PREV. FED AID: FAI: FAP: FAU: 2 mi FAS:
YR ADDED TO SH SYSTEM: 1955--Former Route 236

MILES:
 RURAL 0
 SM. URBAN 0
 URBANIZED 6



ROUTE 218

TRAVERSABLE LENGTH: 3 mi **UNCONST.:** **ADT 1992:** 7,300-18,000
FUNC. CLASS (mi) : PA: MA: 3 COL: R.MIN COL/LOC:
FROM: Route 1 near Seaside (MON Co.)
TO: Route 68 near Del Rey Oaks (MON Co.)
VIA: Seaside, Del Rey Oaks

COMMENTS: Traverses N portion of Monterey/Seaside Urbanized Area in District 5

**ROUTE
BREAKS:**

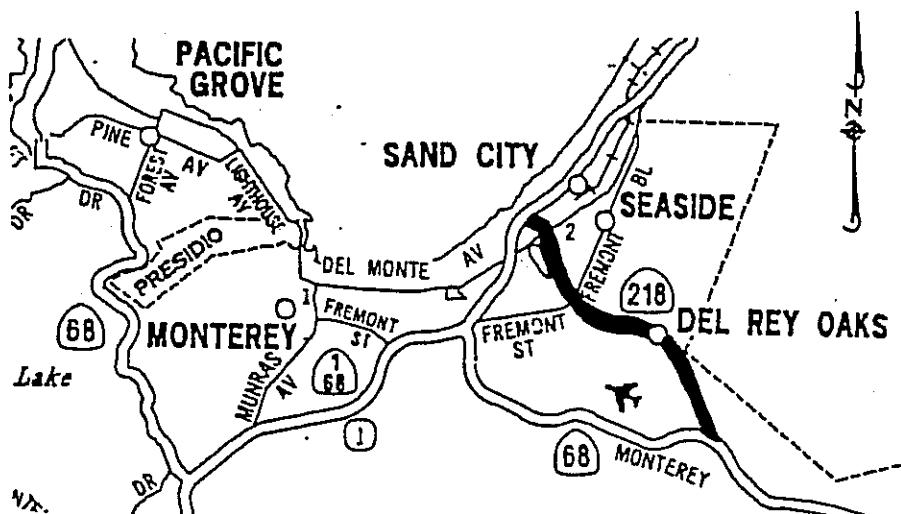
**SIGNING
DATA:**

**ASSOC.
NAMES:**

**F & E
SYSTEM:
MILES:**

PREV. FED AID: **FAI:** **FAP:** **FAU:** 3 mi **FAS:**
YR ADDED 1959--Former Route 169
TO SH
SYSTEM:

MILES:
RURAL 0
SM. URBAN 0
URBANIZED 3



ROUTE 219

TRAVERSABLE LENGTH: 5 mi **UNCONST.:** **ADT 1992:** 12,200-14,300
FUNC. CLASS (mi) : **PA:** **MA:** 5 **COL:** **R.MIN COL/LOC:**
FROM: Route 99 at Salida (STA Co.)
TO: Route 108 near Riverbank (STA Co.)
VIA:

COMMENTS: Traverses N portion of STA County in District 10

**ROUTE
BREAKS:**

**SIGNING
DATA:**

**ASSOC.
NAMES:**

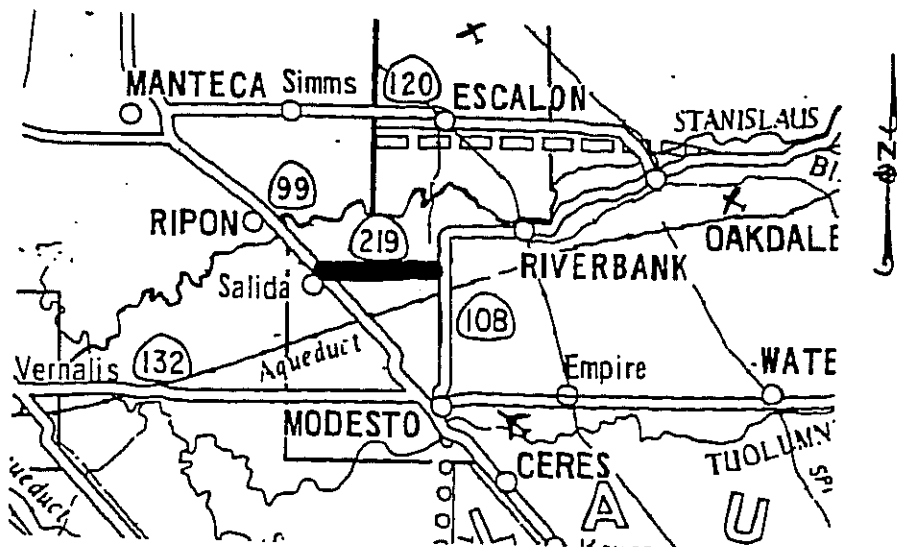
**F & E
SYSTEM:
MILES:**

PREV. FED AID: **FAI:** **FAP:** **FAU:** **FAS:** 5 mi

YR ADDED 1909--Former Route 13

**TO SH
SYSTEM:**

MILES:
 RURAL 0
 SM. URBAN 0
 URBANIZED 5



ROUTE 220

TRAVERSABLE LENGTH: 6 mi **UNCONST.:** **ADT** 1992: 300-830
FUNC. CLASS (mi) : **PA:** **MA:** **COL:**6 **R.MIN COL/LOC:**
FROM: Route 84 North of Rio Vista (SOL Co.)
TO: Route 160 at Ryde (SAC Co.)
VIA: Howard Landing Ferry

COMMENTS: Traverses SW portion of SAC County in District 10
 Provides service to Ryer Island

**ROUTE
 BREAKS:**

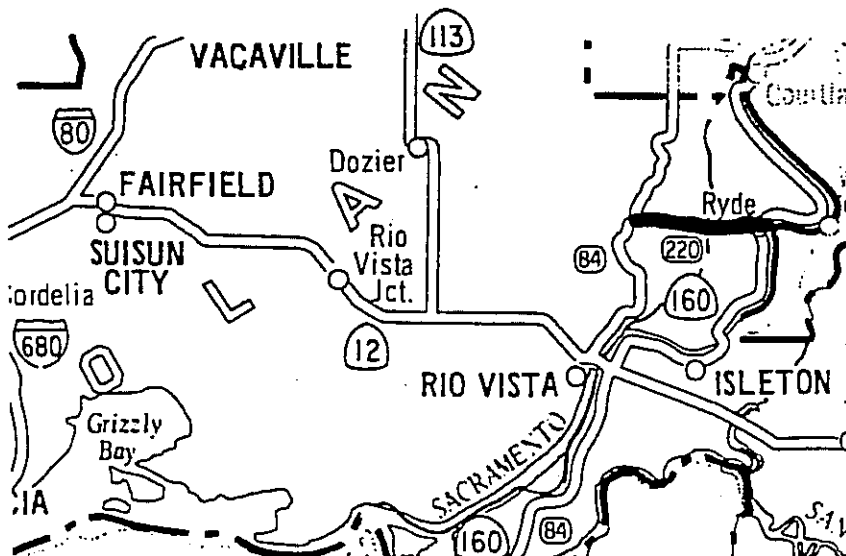
**SIGNING
 DATA:** Not signed

**ASSOC.
 NAMES:**

**F & E
 SYSTEM:
 MILES:**

PREV. FED AID: **FAI:** **FAP:** **FAU:** **FAS:** 6 mi
YR ADDED 1933--Former Route 100
TO SH
SYSTEM:

MILES:
RURAL 6
SM. URBAN 0
URBANIZED 0



ROUTE 221

TRAVERSABLE LENGTH: 3 mi UNCONST.: ADT 1993: 21,200-32,500

FUNC. CLASS (mi) : PA: 3 MA: COL: R.MIN COL/LOC:

FROM: Route 29 near Soscol Road (NAP Co.)

TO: Route 121 at Imola Ave in Napa (NAP Co.)

VIA:

COMMENTS: Portion of former Rte 29. Local Agencies did not want to assume maintenance when Rte 29 was relocated to bypass Napa.

ROUTE
BREAKS:

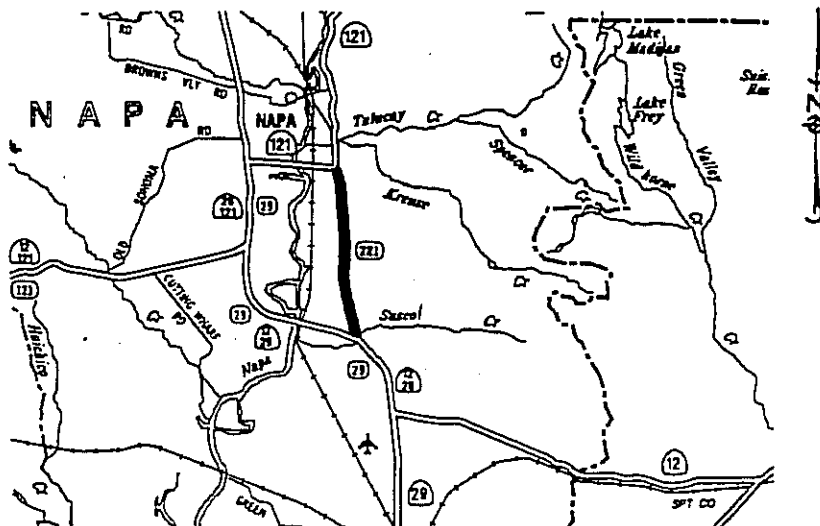
SIGNING Not signed
DATA:

ASSOC.
NAMES:

F & E 1959--In entirety
SYSTEM:
MILES: 3

PREV. FED AID: FAI: FAP: 3 mi FAU: FAS:
YR ADDED 1909--Former Route 8
TO SH
SYSTEM:

MILES:
RURAL 0
SM. URBAN 0
URBANIZED 3



ROUTE 222

TRAVERSABLE LENGTH: 2 mi **UNCONST.:** **ADT 1993:** 4,350-8,500
FUNC. CLASS (mi) : PA: MA:2 COL: R.MIN COL/LOC:
FROM: Route 101 near Ukiah (MEN Co.)
TO: East Side Road in Talmadge (MEN Co.)
VIA:

COMMENTS: Traverses SE portion of MEN County in District 1. The primary justification for the route being in the system was the State Hospital which is now a Buddhist temple.

ROUTE BREAKS:

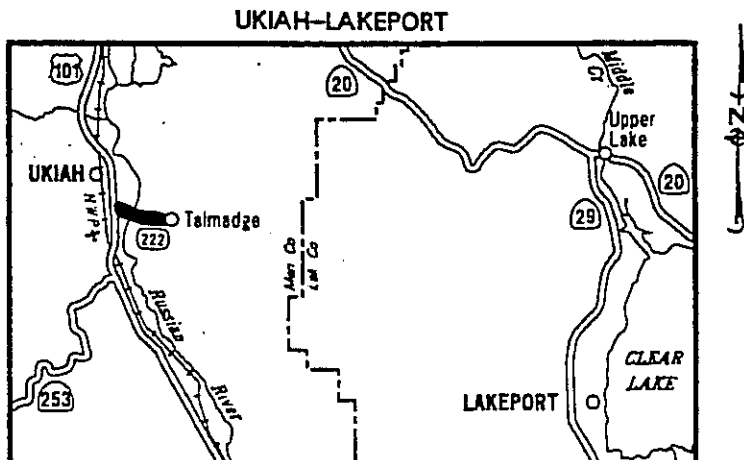
SIGNING DATA: Not signed

ASSOC. NAMES:

F & E SYSTEM:
MILES:

PREV. FED AID: **FAI:** **FAP:** **FAU:** 2 mi **FAS:**
YR ADDED TO SH SYSTEM: 1925--Former Route 70

MILES:
RURAL 0
SM. URBAN 2
URBANIZED 0



ROUTE 223

TRAVERSABLE LENGTH: 30 mi **UNCONST.:** **ADT 1992:** 660-8,700
FUNC. CLASS (mi) : PA: 2 MA: 19 COL: 9 **R.MIN COL/LOC:**
FROM: Route 5 South of Bakersfield (KER Co.)
TO: Route 58 East of Arvin (KER Co.)
VIA: Arvin

COMMENTS: Traverses central portion of KER County in District 6

**ROUTE
BREAKS:**

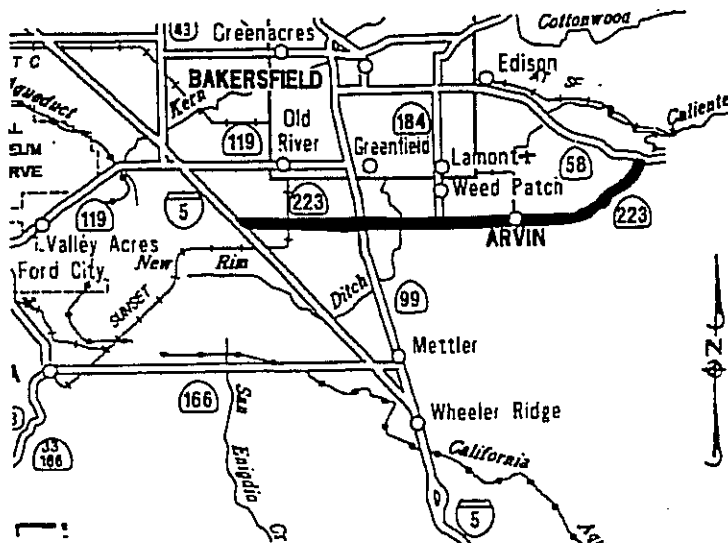
**SIGNING
DATA:**

**ASSOC.
NAMES:**

F & E 1959--In entirety
SYSTEM:
MILES: 30

PREV. FED AID: **FAI:** **FAP:** 21 mi **FAU:** **FAS:**
YR ADDED 1959--Rte 5 to Rte 99--Former Rte 264
TO SH 1933--Rte 99 to Rte 58--Former Rte 140
SYSTEM:

MILES:
RURAL 28
SM. URBAN 2
URBANIZED 0



ROUTE 224

TRAVERSABLE LENGTH: 1 mi **UNCONST.:** **ADT 1993:** 1,100-22,800
FUNC. CLASS (mi) : PA: MA:1 COL: R.MIN COL/LOC:
FROM: Route 101 in Carpinteria (SB Co.)
TO: Carpinteria State Beach (SB Co.)
VIA:

COMMENTS: Stub Route in SE corner of SB County in District 5

**ROUTE
BREAKS:**

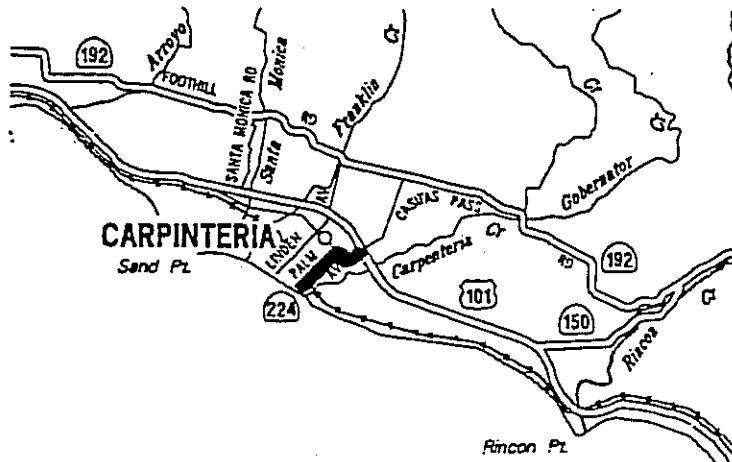
**SIGNING
DATA:**

**ASSOC.
NAMES:**

**F & E
SYSTEM:
MILES:**

PREV. FED AID: **FA1:** **FAP:** **FAU:** 1 mi **FAS:**
YR ADDED 1933--Former Route 152
TO SH
SYSTEM:

MILES:
RURAL 0
SM. URBAN 0
URBANIZED 1



ROUTE 225

TRAVERSABLE LENGTH: 7 mi **UNCONST.:** **ADT 1992:** 11,100-21,000
FUNC. CLASS (mi) : PA: 7 MA: COL: **R.MIN COL/LOC:**
FROM: Route 101 near Santa Barbara (SB Co.)
TO: Route 101 near Montecito (SB Co.)
VIA: The coast

COMMENTS: Traverses the SE portion of the Santa Barbara Urbanized Area in District 5

**ROUTE
BREAKS:**

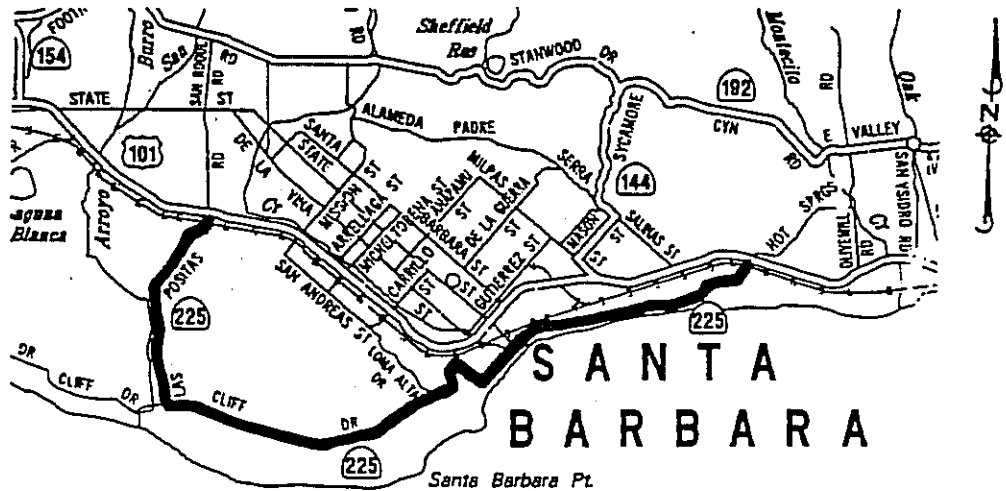
**SIGNING
DATA:**

**ASSOC.
NAMES:**

**F & E
SYSTEM:
MILES:**

PREV. FED AID: **FAI:** **FAP:** **FAU:** 7 mi **FAS:**
YR ADDED 1933--Former Route 150
TO SH
SYSTEM:

MILES:
RURAL 0
SM. URBAN 0
URBANIZED 7



ROUTE 226

TRAVERSABLE LENGTH: **UNCONST.:** **ADT 1992:**
FUNC. CLASS (mi) : **PA:** **MA:** **COL:** **R.MIN COL/LOC:**
FROM: **NOT AN ASSIGNED NUMBER**
TO:
VIA:

COMMENTS:

**ROUTE
BREAKS:**

**SIGNING
DATA:**

**ASSOC.
NAMES:**

**F & E
SYSTEM:
MILES:**

PREV. FED AID: **FAI:** **FAP:** **FAU:** **FAS:**
**YR ADDED
TO SH
SYSTEM:**

MILES:
**RURAL
SM. URBAN
URBANIZED**

ROUTE 227

TRAVERSABLE LENGTH: 14 mi **UNCONST.:** 2 mi **ADT 1993:** 2,000-29,500
FUNC. CLASS (mi) : PA: 4 MA: 10 COL: R.MIN COL/LOC:
FROM: Route 1 South of Oceano (SLO Co.)
TO: Route 101 in San Luis Obispo (SLO Co.)
VIA: Arroyo Grande, Edna

COMMENTS: Traverses west portion of SLO County in District 5.
 Unconstructed portion is from Rte 1 to Rte 101.

ROUTE BREAKS:

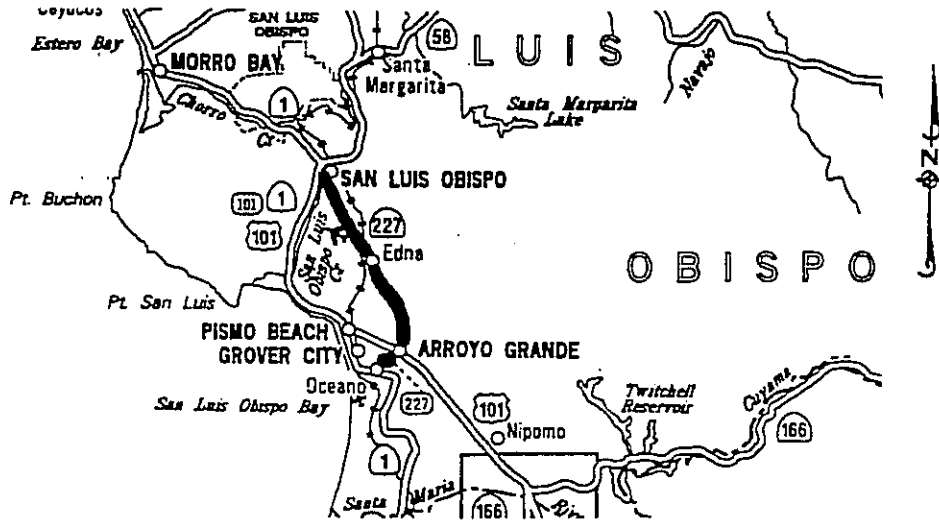
SIGNING DATA:

ASSOC. NAMES:

F & E SYSTEM: 1959--Rte 1 to Rte 101
MILES: 2

PREV. FED AID: **FAI:** **FAP:** **FAU:** 4 mi **FAS:** 10 mi
YR ADDED TO SH SYSTEM: 1967--In entirety--As Rte 227

MILES:
 RURAL 9
 SM. URBAN 3
 URBANIZED 4



ROUTE 228

TRAVERSABLE LENGTH: 0 mi UNCONST.: 2 mi ADT 1992:

FUNC. CLASS (mi) : PA: MA: COL: R.MIN COL/LOC:

FROM: Route 86 SW of Brawley (IMP Co.)

TO: Route 86 West of Brawley (IMP Co.)

VIA:

COMMENTS: Routing not determined. No traversable route. No plans to adopt route.

ROUTE
BREAKS:

SIGNING
DATA:

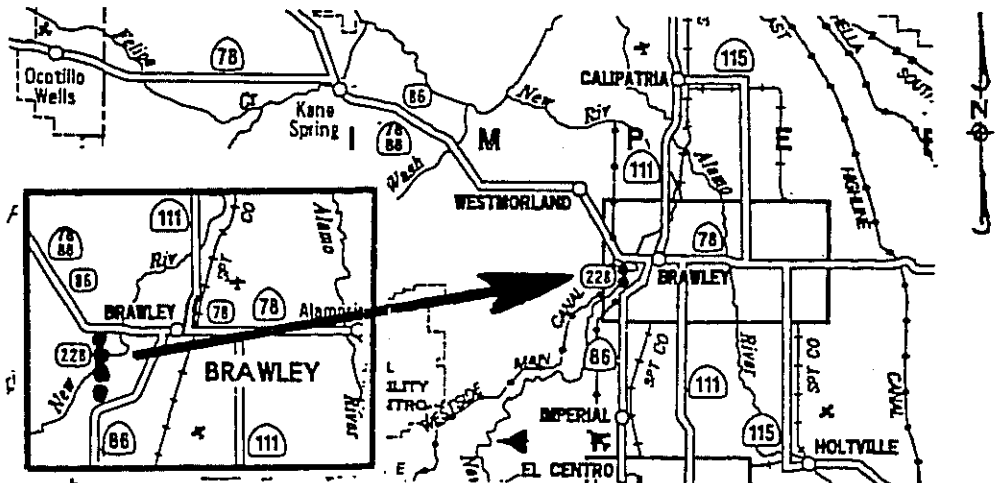
ASSOC.
NAMES:

F & E
SYSTEM:
MILES:

PREV. FED AID: FAI: FAP: FAU: FAS:

YR ADDED 1933--Former Route 60
TO SH
SYSTEM:

MILES:
RURAL 2
SM. URBAN 0
URBANIZED 0



ROUTE 229

TRAVERSABLE LENGTH: 9 mi **UNCONST.:** **ADT 1992:** 100-500
FUNC. CLASS (mi) : **PA:** **MA:** **COL:** 9 **R.MIN COL/LOC:**
FROM: Route 58 near Santa Margarita (SLO Co.)
TO: Route 41 near Creston (SLO Co.)
VIA: Creston

COMMENTS: Traverses central portion of SLO County in District 5

ROUTE BREAKS:

SIGNING DATA:

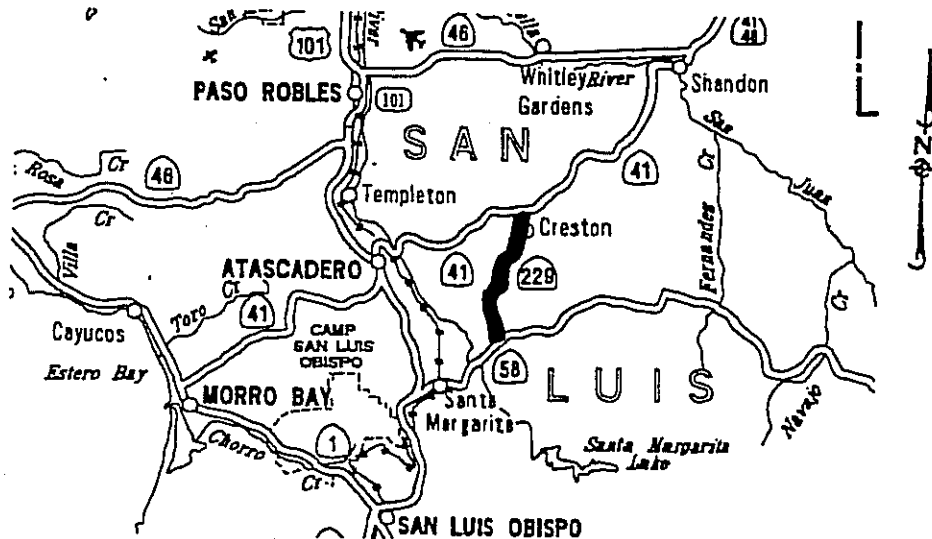
ASSOC. NAMES:

F & E SYSTEM:
MILES:

PREV. FED AID: **FAI:** **FAP:** **FAU:** **FAS:** 9 mi

YR ADDED TO SH SYSTEM: 1933--Former Route 137

MILES:
RURAL 9
SM. URBAN 0
URBANIZED 0



ROUTE 230

TRAVERSABLE LENGTH: 0 mi **UNCONST.:** 4 mi **ADT 1992:**
FUNC. CLASS (mi) : PA: MA: COL: R.MIN COL/LOC:
FROM: Route 101 near South City Limits of San Francisco (SM Co.)
TO: Route 280 in San Francisco (SF Co.)
VIA: In San Francisco

COMMENTS: In District 4. No traversable route. No plans to adopt route.
 Freeway Route Adoption was rescinded in 10/76.
 Routing not determined.

**ROUTE
 BREAKS:**

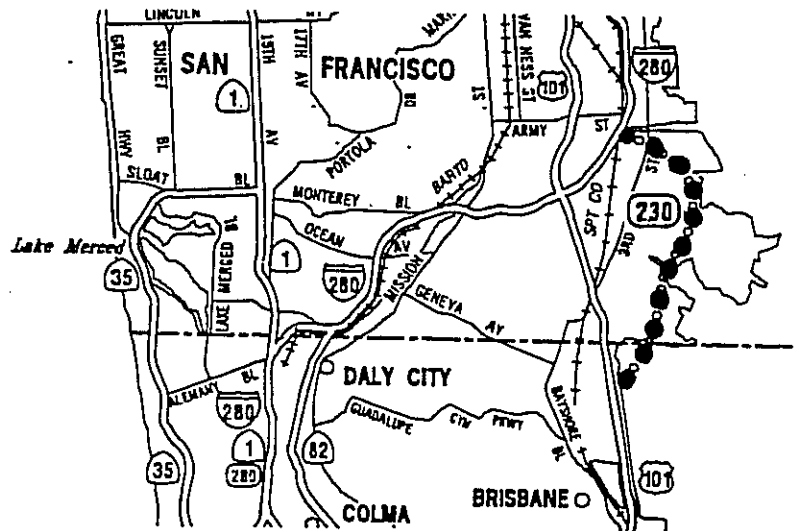
**SIGNING
 DATA:**

**ASSOC.
 NAMES:**

F & E SYSTEM: 1959--In entirety
MILES: 4

PREV. FED AID:	FAI:	FAP:	FAU:	FAS:
YR ADDED	1959--Former Route 253			
TO SH	1963--Renumbered as Rte 87			
SYSTEM:	1970--Renumbered as Rte 230			

MILES:
RURAL 0
SM. URBAN 0
URBANIZED 4



ROUTE 231

TRAVERSABLE LENGTH: 0 mi **UNCONST.:** 16 mi **ADT 1992:**
FUNC. CLASS (mi) : PA: 16 MA: COL: R.MIN COL/LOC:
FROM: Route 5 near Irvine (ORA Co.)
TO: Rte 91 (ORA Co.)
VIA:

COMMENTS: No traversable route. Plans by OCTC to construct a toll facility. Route not yet adopted. Would traverse north central portion of ORA County in District 12.

ROUTE BREAKS:

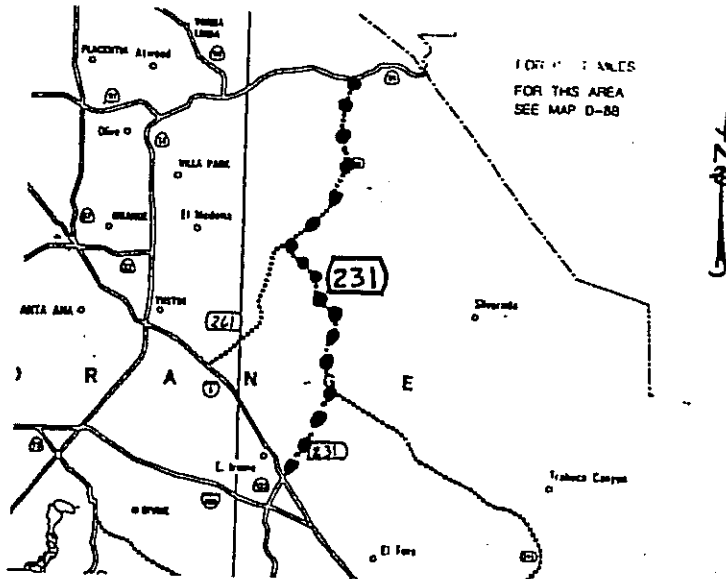
SIGNING DATA:

ASSOC. NAMES:

F & E SYSTEM:
MILES:

PREV. FED AID: **FAI:** **FAP:** **FAU:** **FAS:**
YR ADDED TO SH SYSTEM: 1988--In entirety-As Rte 231

MILES:
RURAL 0
SM. URBAN 0
URBANIZED 16



ROUTE 233

TRAVERSABLE LENGTH: 4 mi UNCONST.: ADT 1992: 3,700-15,900
FUNC. CLASS (mi) : PA: 3 MA: 1 COL: R.MIN COL/LOC:
FROM: Route 152 West of Fairmead (MAD Co.)
TO: Route 99 at Chowchilla (MAD Co.)
VIA: Robertson Blvd

COMMENTS: Traverses N portion of MAD County in District 6

ROUTE
BREAKS:

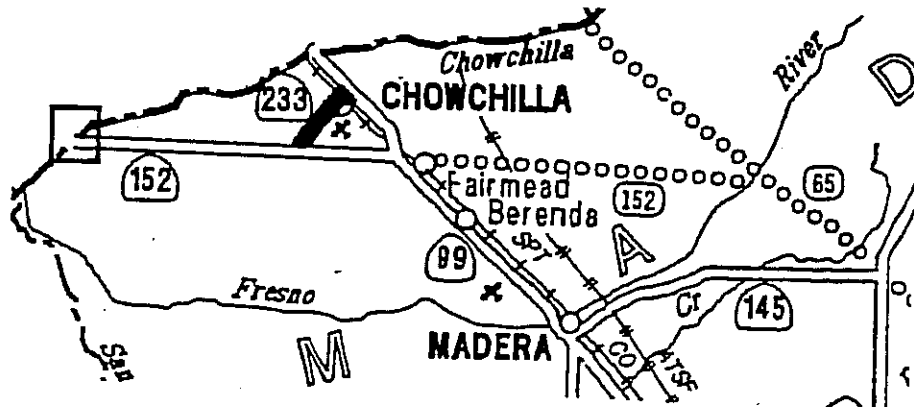
SIGNING
DATA:

ASSOC.
NAMES:

F & E
SYSTEM:
MILES:

PREV. FED AID: FAI: FAP: FAU: 2 mi FAS:
YR ADDED TO SH SYSTEM: 1933--Former Route 124

MILES:
RURAL 1
SM. URBAN 3
URBANIZED 0



ROUTE 234

TRAVERSABLE LENGTH: 0 mi **UNCONST.:** 3 mi **ADT 1993:**
FUNC. CLASS (mi) : PA: MA: COL: R.MIN COL/LOC:
FROM: Route 5 near French Camp (SJ Co.)
TO: Route 99 Southeast of Stockton (SJ Co.)
VIA: French Camp

COMMENTS: Routing not determined.
 Traversable route-French Camp Rd--no plans to assume maintenance.
 Would traverse central portion of SJ County in District 10.

ROUTE BREAKS:

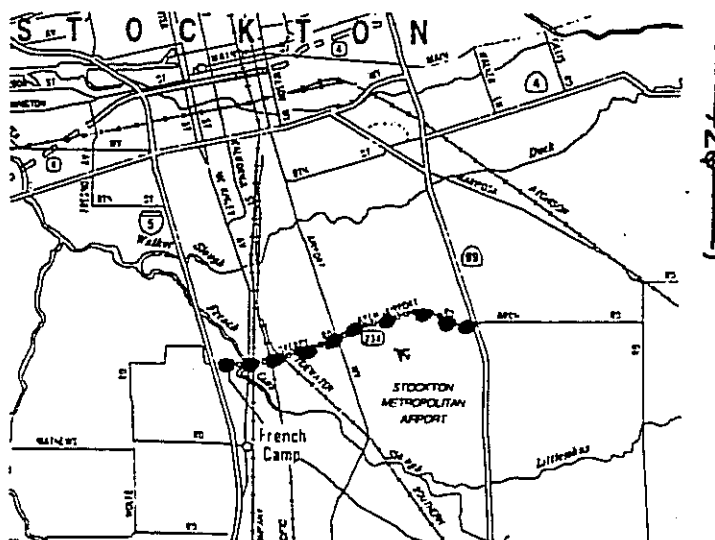
SIGNING DATA:

ASSOC. NAMES:

F & E SYSTEM: 1959--in entirety
MILES: 3

PREV. FED AID: **FAI:** **FAP:** **FAU:** **FAS:**
YR ADDED TO SH SYSTEM: 1950--Former Route 261

MILES:
RURAL 0
SM. URBAN 0
URBANIZED 3



ROUTE 236

TRAVERSABLE LENGTH: 18 mi UNCONST.: ADT 1993: 170-7,500
FUNC. CLASS (mi) : PA: MA: COL:3 R.MIN COL/LOC:15
FROM: Route 9 in Boulder Creek (SCR Co.)
TO: Route 9 NE of Big Basin Redwood State Park (SCR Co.)
VIA: Big Basin, Big Basin Redwood State Park

COMMENTS: Traverses northern portion of SCR County in District 4

ROUTE
BREAKS:

SIGNING
DATA:

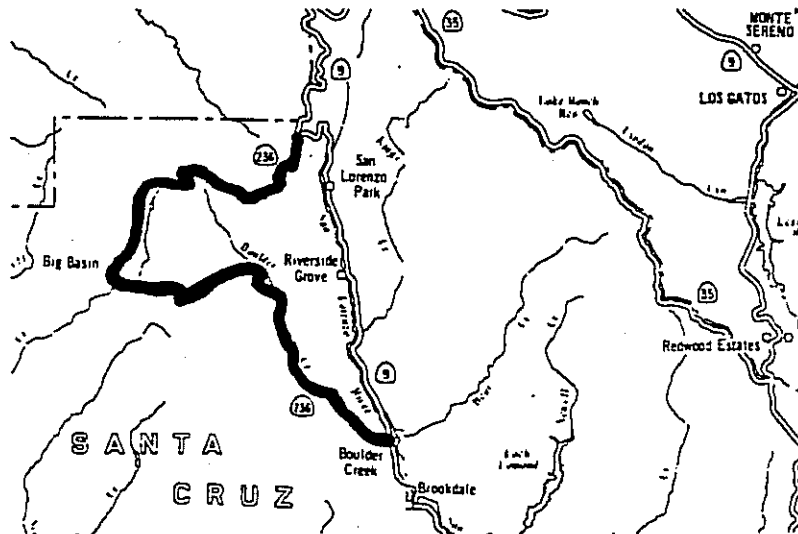
ASSOC.
NAMES:

F & E
SYSTEM:
MILES:

PREV. FED AID: FAI: FAP: FAU: 3 mi FAS:

YR ADDED 1917--Boulder Crk to Big Basin-Former Rte 44
TO SH 1913--Big Basin to Rte 9-Former Rte 42
SYSTEM:

MILES:
RURAL 15
SM. URBAN 0
URBANIZED 3



ROUTE 237

TRAVERSABLE LENGTH: 11 mi **UNCONST.:** **ADT 1992:** 29,000-88,000
FUNC. CLASS (mi) : PA: 11 MA: COL: **R.MIN COL/LOC:**
FROM: Route 82 in Mountain View (SCL Co.)
TO: Route 680 in Milpitas (SCL Co.)
VIA: Mountain View, Milpitas

COMMENTS: Traverses NW portion of SCL County in District 4

**ROUTE
BREAKS:**

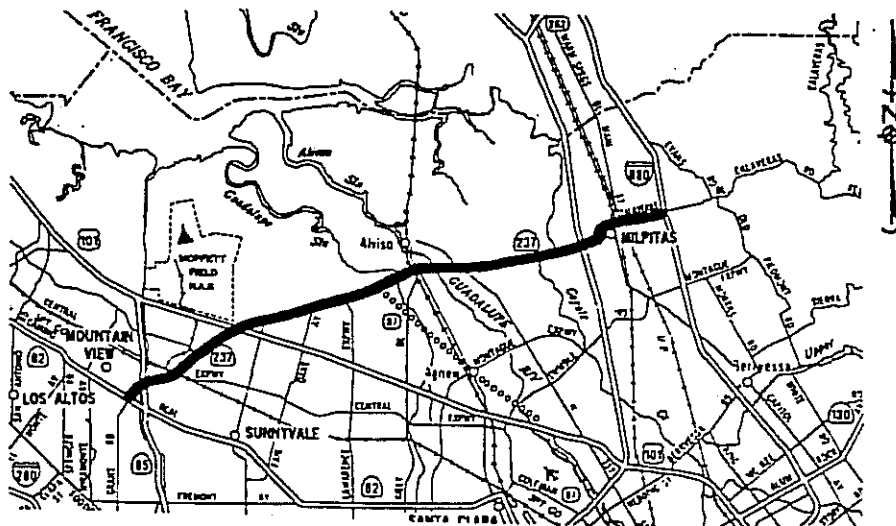
**SIGNING
DATA:**

**ASSOC.
NAMES:**

F & E SYSTEM: 1959--In entirety
MILES: 11

PREV. FED AID: **FAI:** **FAP:** **FAU:** 11 mi **FAS:**
YR ADDED TO SH SYSTEM: 1933--Former Route 113

MILES:
RURAL 0
SM. URBAN 0
URBANIZED 11



ROUTE 238

TRAVERSABLE LENGTH: 16 mi **UNCONST.:** 2 mi **ADT 1992:** 26,000-105,000
FUNC. CLASS (mi) : PA: 16 MA: COL: R.MIN COL/LOC:
FROM: Route 680 in Fremont (ALA Co.)
TO: Route 61 near San Lorenzo (ALA Co.)
VIA: Fremont, Hayward

COMMENTS: Traverses western portion of ALA County in District 4.
 Rte 580 to Rte 880--Nonchg. I - 139(A) - 2 mi.
 Rte 880 to Rte 61-unconstructed-traversable route--Lewelling Blvd--no plans to adopt route. Routing not determined.

ROUTE BREAKS:

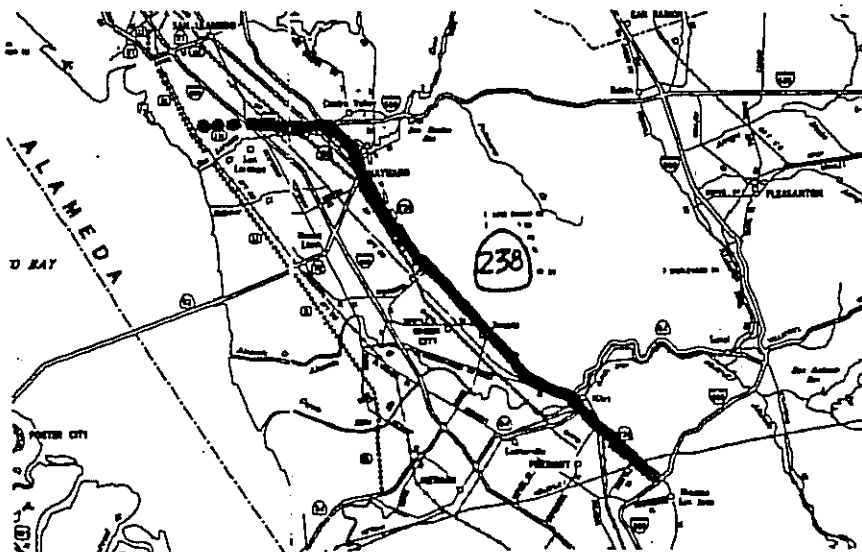
SIGNING DATA: I-238 from I-580 to I-880

ASSOC. NAMES:

F & E SYSTEM: 1959--in entirety
MILES: 18

PREV. FED AID: **FAI:** **FAP:** 2 mi **FAU:** 14 mi **FAS:**
YR ADDED TO SH SYSTEM: 1909--Rte 680 to Rte 580-Former Rte 5
 1947--Rte 580 to Rte 61-Former Rte 228

MILES:
 RURAL 0
 SM. URBAN 0
 URBANIZED 18



ROUTE 239

TRAVERSABLE LENGTH: 0 mi UNCONST.: 17 mi ADT 1992:
FUNC. CLASS (mi) : PA: MA: COL: R.MIN COL/LOC:
FROM: Route 580 West of Tracy (ALA Co.)
TO: Route 4 near Brentwood (CC Co.)
VIA:

COMMENTS: Traversable route-Mountain House Rd, Byron Highway. No plans to adopt route. Would traverse NE portion of ALA County and SE portion of CC County in District 4. Routing not determined.

ROUTE
BREAKS:

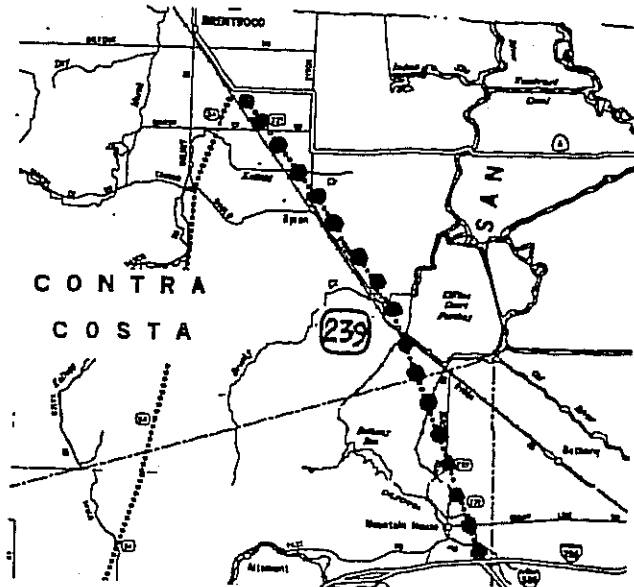
SIGNING
DATA:

ASSOC.
NAMES:

F & E 1959--In entirety
SYSTEM:
MILES: 17

PREV. FED AID: FAI: FAP: FAU: FAS:
YR ADDED 1959--Former Route 110
TO SH
SYSTEM:

MILES:
RURAL 17
SM. URBAN 0
URBANIZED 0



ROUTE 240

TRAVERSABLE LENGTH: UNCONST.: ADT 1992:
FUNC. CLASS (mi) : PA: MA: COL: R.MIN COL/LOC:
FROM: NOT AN ASSIGNED NUMBER
TO:
VIA:

COMMENTS:

ROUTE
BREAKS:

SIGNING
DATA:

ASSOC.
NAMES:

F & E
SYSTEM:
MILES:

PREV. FED AID: FAI: FAP: FAU: FAS:
YR ADDED
TO SH
SYSTEM:

MILES:
RURAL
SM. URBAN
URBANIZED

ROUTE 241

TRAVERSABLE LENGTH: 0 mi **UNCONST.:** 26 mi **ADT 1992:**
FUNC. CLASS (mi) : PA: 5 MA: 21 COL: R.MIN COL/LOC:
FROM: Route 5 South of San Clemente (SD Co.)
TO: Rte 231 near Irvine (ORA Co.)
VIA:

COMMENTS: Routing not determined. No traversable route. Plans by OCTC to construct a toll facility. Route not yet adopted. Would traverse northern portion of SD County in Dist 11 and ORA County in Dist 12.

ROUTE BREAKS:

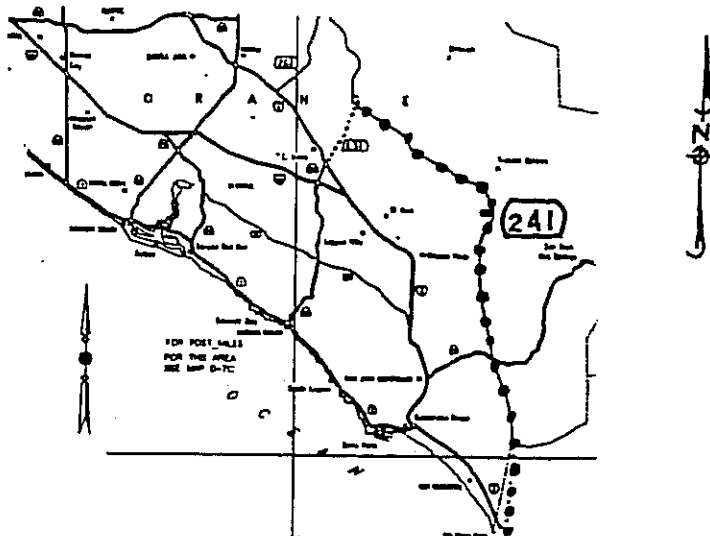
SIGNING DATA:

ASSOC. NAMES:

F & E SYSTEM:
MILES:

PREV. FED AID: **FAI:** **FAP:** **FAU:** **FAS:**
YR ADDED TO SH SYSTEM: 1988--In entirety-As Rte 241

MILES:
RURAL 3
SM. URBAN 0
URBANIZED 23



ROUTE 242

TRAVERSABLE LENGTH: 3 mi **UNCONST.:** **ADT 1992:** 54,000-88,000
FUNC. CLASS (mi) : PA: 3 MA: COL: **R.MIN COL/LOC:**
FROM: Route 680 (CC Co.)
TO: Route 4 North of Concord (CC Co.)
VIA: Concord

COMMENTS: Traverses north portion of CC County in District 4

**ROUTE
BREAKS:**

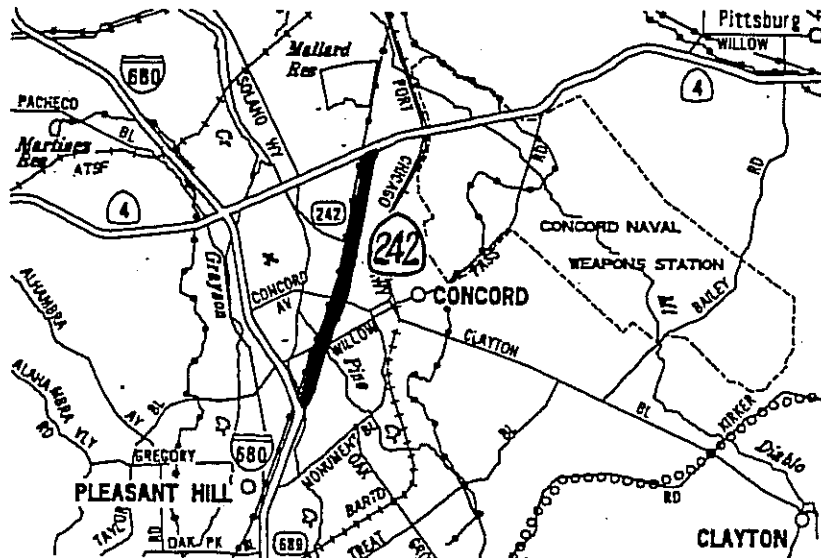
**SIGNING
DATA:**

**ASSOC.
NAMES:**

F & E 1959--in entirety
SYSTEM:
MILES: 3

PREV. FED AID: **FAI:** **FAP:** **FAU:** 3 mi **FAS:**
YR ADDED 1931--Former Route 75
TO SH
SYSTEM:

MILES:
RURAL 0
SM. URBAN 0
URBANIZED 3



ROUTE 243

TRAVERSABLE LENGTH: 30 mi **UNCONST.:** **ADT 1992:** 1,800-6,500
FUNC. CLASS (mi) : PA: 1 MA: 29 COL: **R.MIN COL/LOC:**
FROM: Route 74 near Mountain Center (RIV Co.)
TO: Route 10 near Banning (RIV Co.)
VIA: Mountain Center

COMMENTS: Traverses central portion of RIV County in District 8

ROUTE BREAKS:

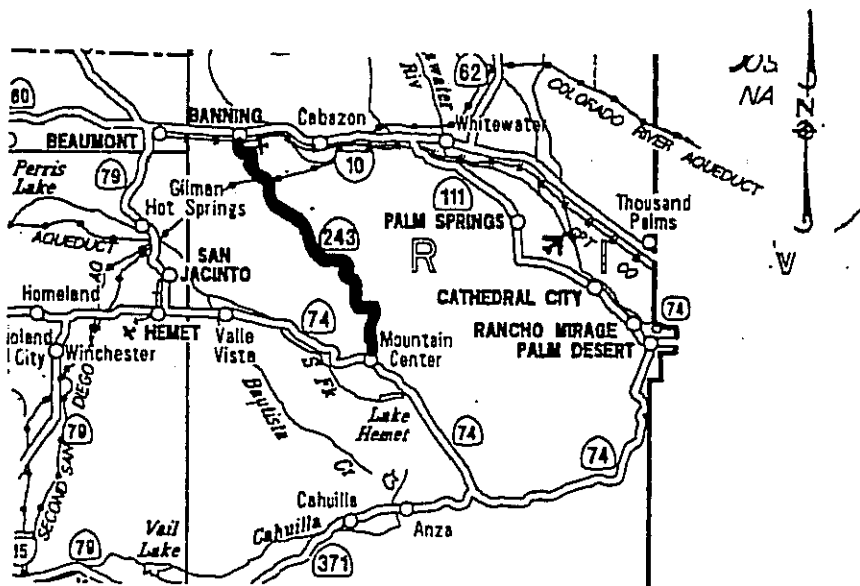
SIGNING DATA:

ASSOC. NAMES:

F & E SYSTEM:
MILES:

PREV. FED AID: **FAI:** **FAP:** 30 mi **FAU:** **FAS:**
YR ADDED TO SH SYSTEM: 1970--In entirety-As Rte 243

MILES:
RURAL 29
SM. URBAN 1
URBANIZED 0



ROUTE 244

TRAVERSABLE LENGTH: 1 mi **UNCONST.:** **ADT 1993:** 8,500-28,500
FUNC. CLASS (mi) : PA: 1 MA: COL: **R.MIN COL/LOC:**
FROM: Route 80 near Watt Ave (SAC Co.)
TO: Auburn Blvd in Carmichael (SAC Co.)
VIA: In Sacramento

COMMENTS: In District 3. No traversable route. Freeway route adoption rescinded in 1975.
 AB 3132, CH 1220, 1994 deleted unconstructed portion from Auburn Blvd to Fair Oaks Blvd.

ROUTE BREAKS:

SIGNING DATA:

ASSOC. NAMES:

F & E 1959--in entirety
SYSTEM: 1975--Deleted portion from Auburn Blvd to Fair Oaks Blvd
MILES: 1

PREV. FED AID: **FAI:** **FAP:** **FAU:** 1 mi **FAS:**

YR ADDED TO SH SYSTEM: 1959--Former Route 288
 1994--Deleted portion from Auburn Blvd to Fair Oaks Blvd

MILES:
 RURAL 0
 SM. URBAN 0
 URBANIZED 1



ROUTE 245

TRAVERSABLE LENGTH: 42 mi **UNCONST.:** **ADT 1992:** 410-7,500
FUNC. CLASS (mi) : PA: 2 MA: 40 COL: R.MIN COL/LOC:
FROM: Route 198 near Exeter (TUL Co.)
TO: Route 180 at Kings Canyon National Park (FRE Co.)
VIA: Woodlake, Elderwood, Badger

COMMENTS: Traverses north central portion of TUL County and SE portion of FRE County in District 6

**ROUTE
BREAKS:**

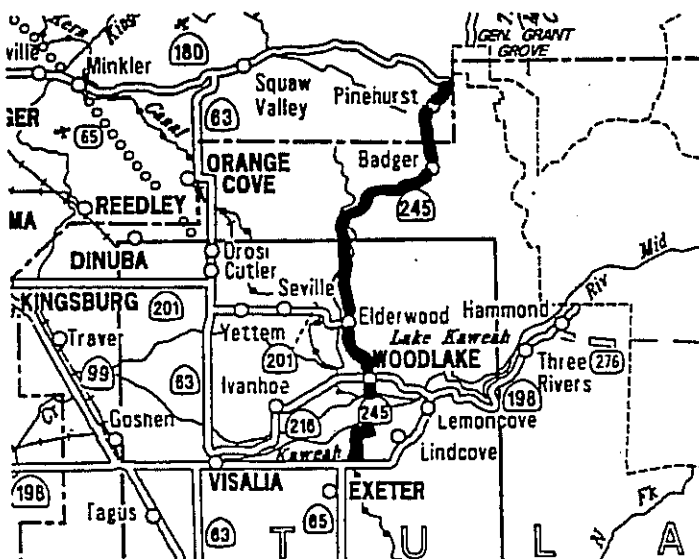
**SIGNING
DATA:**

**ASSOC.
NAMES:**

**F & E
SYSTEM:
MILES:**

PREV. FED AID: **FAI:** **FAP:** 42 mi **FAU:** **FAS:**
YR ADDED TO SH SYSTEM: 1933--Former Route 129

MILES:
RURAL 40
SM. URBAN 2
URBANIZED 0



ROUTE 246

TRAVERSABLE LENGTH: 26 mi UNCONST.: ADT 1992: 5,100-15,300

FUNC. CLASS (mi) : PA: 1.5 MA: 24.4 COL: R.MIN COL/LOC:

FROM: West City Limits of Lompoc (SB Co.)

TO: Route 154 near Santa Ynez (SB Co.)

VIA: Lompoc, Buellton, Solvang, Santa Ynez

COMMENTS: Traverses SW portion of SB County in District 5

ROUTE Rte 1
BREAKS:

SIGNING Via Rte 1 from Lompoc to east of Lompoc
DATA:

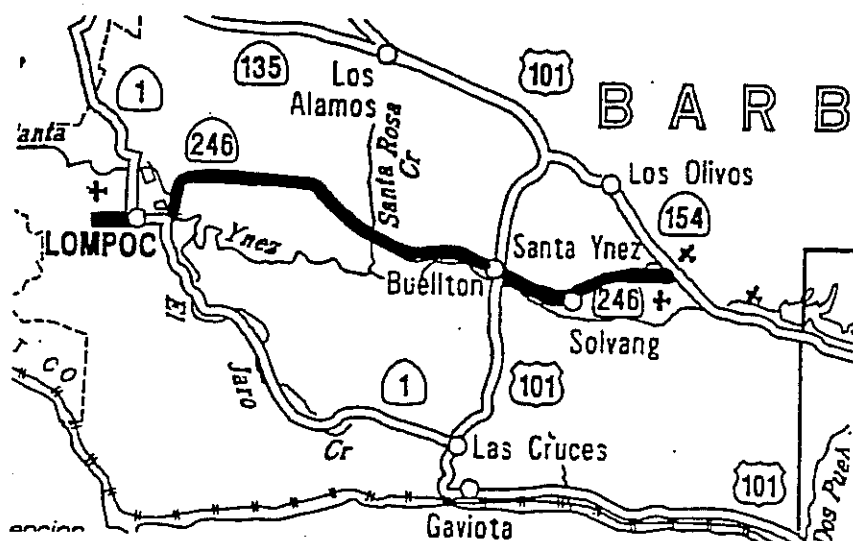
ASSOC.
NAMES:

F & E
SYSTEM:
MILES:

PREV. FED AID: FAI: FAP: 24 mi FAU: 2 mi FAS:

YR ADDED 1933--Former Route 149
TO SH
SYSTEM:

MILES:
RURAL 25
SM. URBAN 0
URBANIZED 1



ROUTE 247

TRAVERSABLE LENGTH: 78 mi **UNCONST.:** **ADT 1993:** 1,300-15,000
FUNC. CLASS (mi) : PA:2 MA:76 COL: **R.MIN COL/LOC:**
FROM: Route 62 near Yucca Valley (SBD Co.)
TO: Route 15 in Barstow (SBD Co.)
VIA: Lucerne Valley

COMMENTS: Traverses SW portion of SBD County in District 8

ROUTE Rte 18
BREAKS:

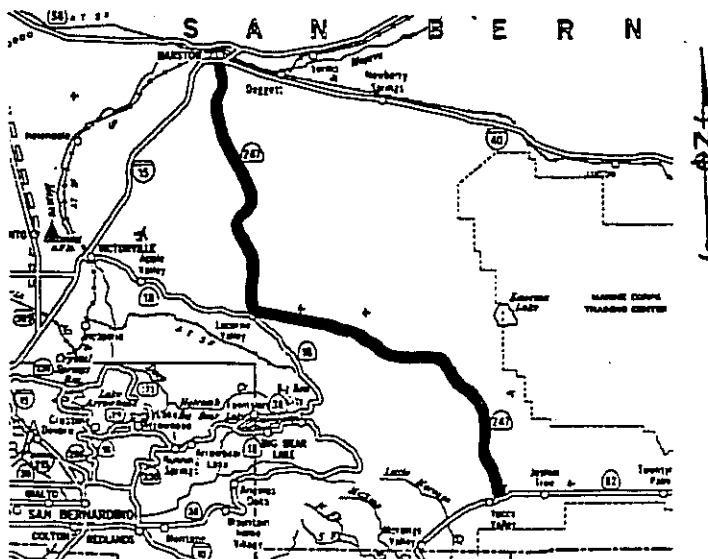
SIGNING
DATA:

ASSOC.
NAMES:

F & E 1959--In entirety
SYSTEM:
MILES: 78

PREV. FED AID: **FAI:** **FAP:** 78 mi **FAU:** **FAS:**
YR ADDED 1959--Rte 62 to Rte 18-Former Rte 187
TO SH 1970--Rte 18 to Rte 15-As Present Rte 247
SYSTEM:

MILES:
RURAL 72
SM. URBAN 6
URBANIZED 0



ROUTE 248

TRAVERSABLE LENGTH: UNCONST.: ADT 1993:
FUNC. CLASS (mi) : PA: MA: COL: R.MIN COL/LOC:
FROM: NOT AN ASSIGNED NUMBER
TO:
VIA:

COMMENTS: Route was replaced by Interstate Rte 210. Relinquishment process.
Route was repealed by AB 3090, Ch 1243, 1992

ROUTE
BREAKS:

SIGNING
DATA:

ASSOC.
NAMES:

F & E
SYSTEM:
MILES:

PREV. FED AID: FAI: FAP: FAU: FAS:
YR ADDED
TO SH
SYSTEM:

MILES:
RURAL
SM. URBAN
URBANIZED

ROUTE 249

TRAVERSABLE LENGTH: 0 mi UNCONST.: 14 mi ADT 1992:

FUNC. CLASS (mi) : PA: MA: COL: R.MIN COL/LOC:

FROM: Route 2 North of La Canada (LA Co.)

TO: Route 14 South of Palmdale (LA Co.)

VIA:

COMMENTS: Unconstructed-Routing not determined. Traversable road--Angeles Forest Highway.
No plans to adopt route. Would traverse north central portion of LA County in District 7.

**ROUTE
BREAKS:**

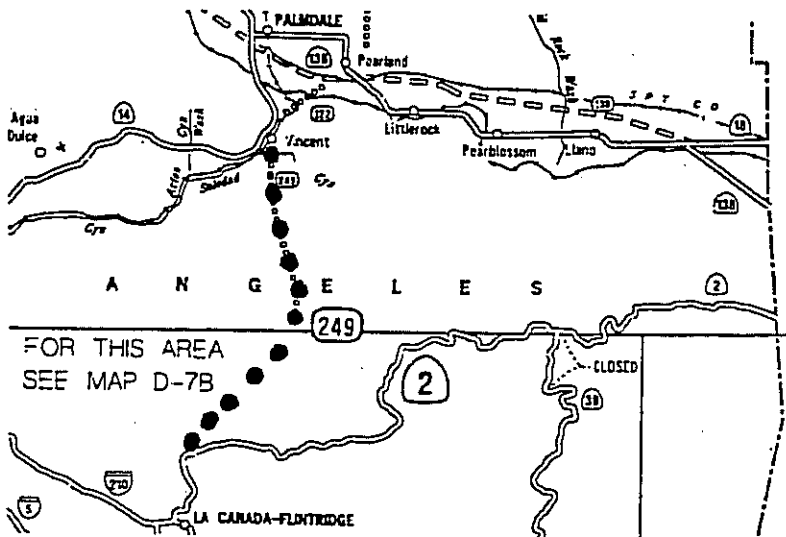
**SIGNING
DATA:**

**ASSOC.
NAMES:**

F & E 1959--In entirety
SYSTEM:
MILES: 14

PREV. FED AID: FAI: FAP: FAU: FAS:
YR ADDED 1959--Former Route 266
TO SH
SYSTEM:

MILES:
RURAL 14
SM. URBAN 0
URBANIZED 0



ROUTE 250

TRAVERSABLE LENGTH: UNCONST.: ADT 1992:
FUNC. CLASS (mi) : PA: MA: COL: R.MIN COL/LOC:
FROM: NOT AN ASSIGNED NUMBER
TO:
VIA:

COMMENTS:

ROUTE
BREAKS:

SIGNING
DATA:

ASSOC.
NAMES:

F & E
SYSTEM:
MILES:

PREV. FED AID: FAI: FAP: FAU: FAS:
YR ADDED
TO SH
SYSTEM:

MILES:
RURAL
SM. URBAN
URBANIZED

ROUTE 251

TRAVERSABLE LENGTH: 0 mi **UNCONST.:** 24 mi **ADT 1992:**

FUNC. CLASS (mi) : **PA:** **MA:** **COL:** **R.MIN COL/LOC:**

FROM: Route 580 near Point San Quentin (MRN Co.)

TO: Route 1 near Point Reyes Station (MRN Co.)

VIA:

COMMENTS: Routing not determined. Rte 101 to Rte 580-traversable route--Sir Francis Drake Blvd. No plans to adopt routing. Would traverse southern tip of MRN County in District 4.

**ROUTE
BREAKS:**

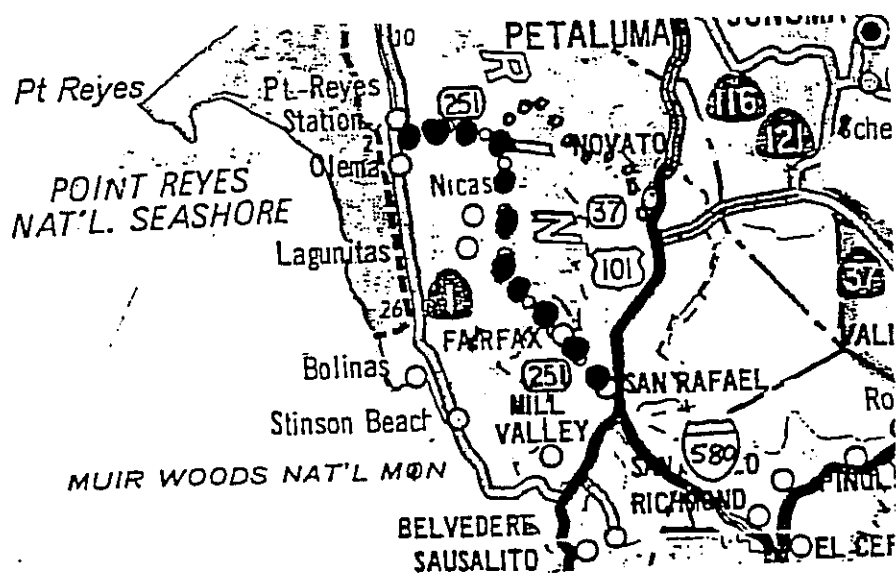
**SIGNING
DATA:**

**ASSOC.
NAMES:**

F & E 1959--In entirety
SYSTEM:
MILES: 24

PREV. FED AID: **FAI:** **FAP:** **FAU:** **FAS:**
YR ADDED 1959--In entirety-As Rte 251
TO SH
SYSTEM:

MILES:
RURAL 17
SM. URBAN 0
URBANIZED 7



26

ROUTE 252

TRAVERSABLE LENGTH: UNCONST.: ADT 1993:
FUNC. CLASS (mi) : PA: MA: COL: R.MIN COL/LOC:
FROM: NOT AN ASSIGNED NUMBER
TO:
VIA:

COMMENTS: AB 3132, CH 1220, 1994 - route deleted from State Highway System

ROUTE
BREAKS:

SIGNING
DATA:

ASSOC.
NAMES:

F & E
SYSTEM:
MILES:

PREV. FED AID: FAI: FAP: FAU: FAS:

YR ADDED 1959--Former Route 283
TO SH 1994--route deleted from State Highway System
SYSTEM:

MILES:
RURAL
SM. URBAN
URBANIZED

ROUTE 253

TRAVERSABLE LENGTH: 17 mi **UNCONST.:** **ADT 1992:** 1,600-2,300
FUNC. CLASS (mi) : PA: MA: 17 COL: **R.MIN COL/LOC:**
FROM: Route 128 near Boonville (MEN Co.)
TO: Route 101 South of Ukiah (MEN Co.)
VIA:

COMMENTS: Traverses SE portion of MEN County in District 1

**ROUTE
BREAKS:**

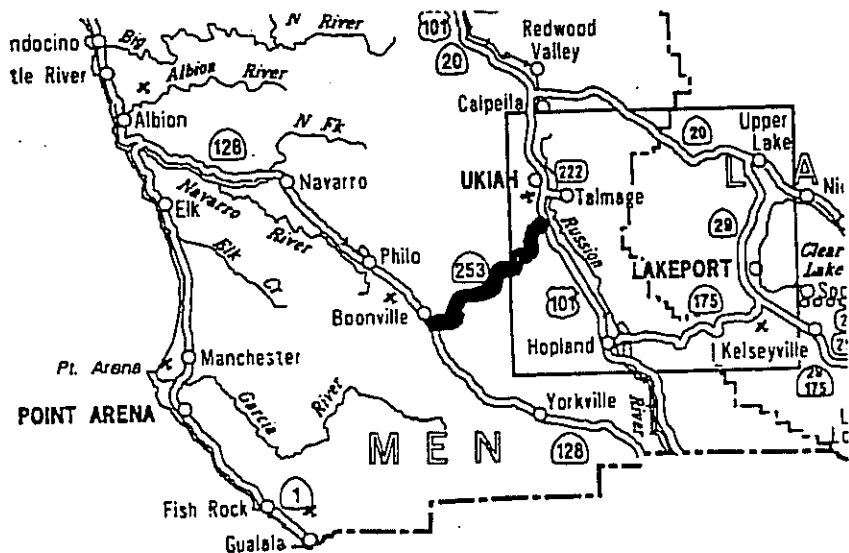
**SIGNING
DATA:**

**ASSOC.
NAMES:**

**F & E
SYSTEM:
MILES:**

PREV. FED AID: **FAI:** **FAP:** 17 mi **FAU:** **FAS:**
YR ADDED TO SH SYSTEM: 1963--In entirety-As Rte 253

MILES:
RURAL 17
SM. URBAN 0
URBANIZED 0



ROUTE 254

TRAVERSABLE LENGTH: 32 mi **UNCONST.:** **ADT 1993:** 540-1,200

FUNC. CLASS (mi) : **PA:** **MA:** **COL:**32 **R.MIN COL/LOC:**
FROM: Route 101 near the Sylvandale I/C 6 mi N of Garberville (HUM Co.)
TO: Route 101 south of Stafford (HUM Co.)
VIA:

COMMENTS: Traverses south central portion of HUM County in District 1.
 Connects a number of State Park units.

ROUTE BREAKS:

SIGNING DATA: Not signed

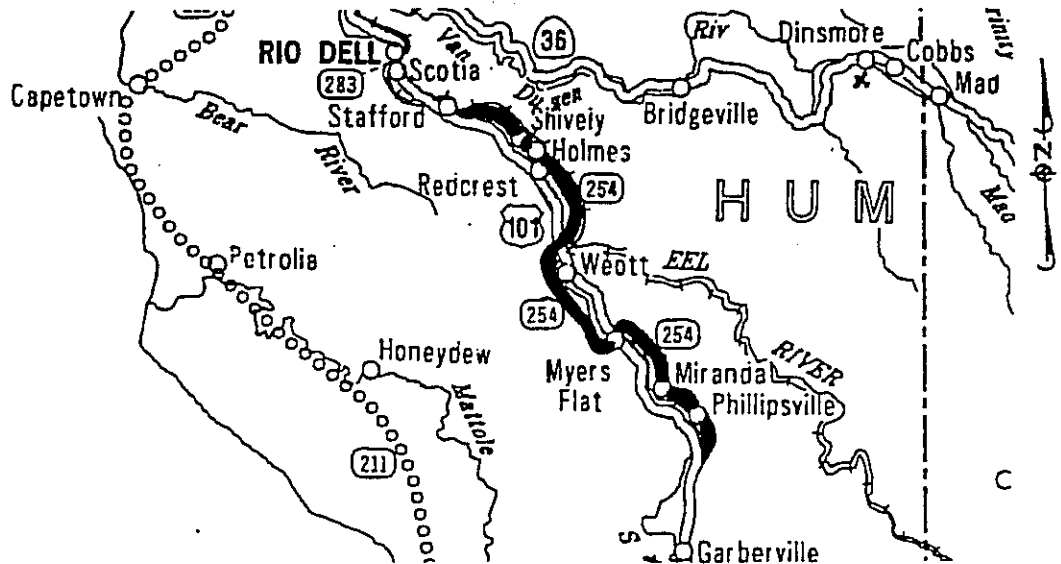
ASSOC. NAMES: Avenue of the Giants

F & E SYSTEM:
MILES:

PREV. FED AID: **FAI:** **FAP:** **FAU:** **FAS:** 32 mi

YR ADDED TO SH SYSTEM: 1909--Former Route 1, Renumbered 101
 Redesignated Rte 254

MILES:
RURAL 32
SM. URBAN 0
URBANIZED 0



ROUTE 255

TRAVERSABLE LENGTH: 9 mi UNCONST.: ADT 1993: 4,600-15,800
FUNC. CLASS (ml) : PA:2 MA:5.5 COL:1 R.MIN COL/LOC:
FROM: Route 101 in Eureka (HUM Co.)
TO: Route 101 in Arcata (HUM Co.)
VIA: Humboldt Bay Bridge and Samoa Peninsula

COMMENTS: Traverses west portion of HUM County in District 1

ROUTE
BREAKS:

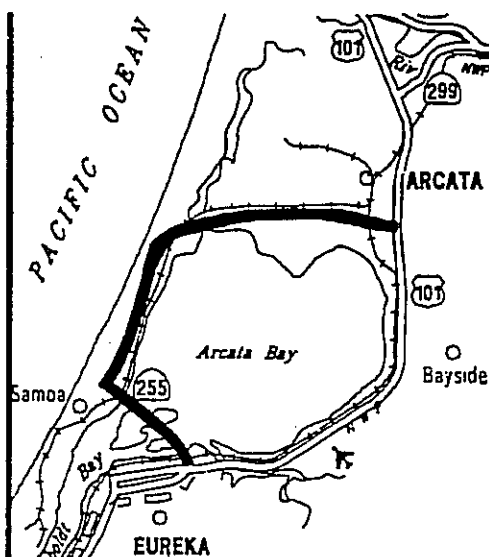
SIGNING
DATA:

ASSOC.
NAMES:

F & E
SYSTEM:
MILES:

PREV. FED AID: FAI: FAP: 9 mi FAU: FAS:
YR ADDED 1963--Rte 101 (Eureka) to N end of Bridge-As Present Rte 255
TO SH 1970--N end of Bridge to Rte 101-As Present Rte 255
SYSTEM:

MILES:
RURAL 6
SM. URBAN 3
URBANIZED 0



ROUTE 256

TRAVERSABLE LENGTH: UNCONST.: ADT 1993:
FUNC. CLASS (mi) : P A: M A: COL: R.MIN COL/LOC:
FROM: NOT AN ASSIGNED NUMBER
TO:
VIA:

COMMENTS: AB 3132, CH 1220, 1994 - route deleted from the State Highway System

ROUTE
BREAKS:

SIGNING
DATA:

ASSOC.
NAMES:

F & E
SYSTEM:
MILES:

PREV. FED AID: FAI: FAP: FAU: FAS:
YR ADDED 1965--In entirety, as route 256
TO SH 1994--route deleted from State Highway System
SYSTEM:

MILES:

RURAL
SM. URBAN
URBANIZED

ROUTE 257

TRAVERSABLE LENGTH: 0 mi UNCONST.: 20 mi ADT 1992:

FUNC. CLASS (mi) : PA: MA: COL: R.MIN COL/LOC:

FROM: Route 34 East of Port Hueneme (VEN Co.)

TO: Route 101 near Ventura (VEN Co.)

VIA:

COMMENTS: Unconstructed-Routing not determined. Traversable route-5th St, Harbor Blvd. No plans to adopt routing. Would traverse SW portion of VEN County in District 7.

ROUTE
BREAKS:

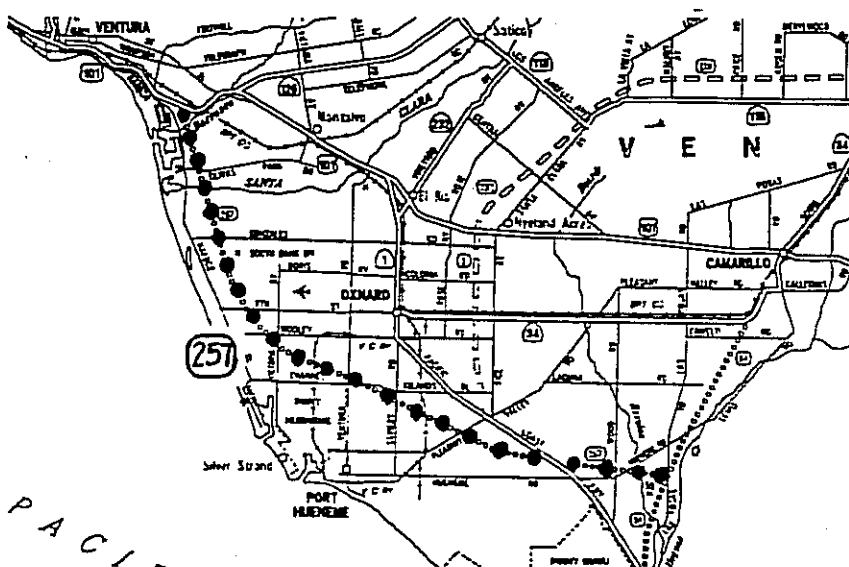
SIGNING
DATA:

ASSOC.
NAMES:

F & E 1965--In entirety
SYSTEM:
MILES: 20

PREV. FED AID: FAI: FAP: FAU: FAS:
YR ADDED 1965--In entirety-As Rte 257
TO SH
SYSTEM:

MILES:
RURAL 10
SM. URBAN 0
URBANIZED 10



ROUTE 258

TRAVERSABLE LENGTH: 0 mi UNCONST.: 17 mi ADT 1992:

FUNC. CLASS (mi) : PA: MA: COL: R.MIN COL/LOC:

FROM: Route 405 near Torrance (LA Co.)

TO: Route 101 near Hollywood (LA Co.)

VIA:

COMMENTS: Unconstructed-Routing not determined. Traversable route-Western Ave. No plans to assume maintenance. Would traverse west central portion of Los Angeles Urbanized Area in District 7.

ROUTE
BREAKS:

SIGNING
DATA:

ASSOC.
NAMES:

F & E 1965--In entirety
SYSTEM:
MILES: 17

PREV. FED AID: FAI: FAP: FAU: FAS:

YR ADDED 1965--In entirety-As Rte 258
TO SH
SYSTEM:

MILES:
RURAL 0
SM. URBAN 0
URBANIZED 17



ROUTE 259

TRAVERSABLE LENGTH: 1 mi **UNCONST.:** **ADT 1993:** 50,000-66,000
FUNC. CLASS (mi) : PA: 1 MA: COL: **R.MIN COL/LOC:**
FROM: Route 215 In San Bernardino (SBD Co.)
TO: Route 30 in San Bernardino (SBD Co.)
VIA:

COMMENTS: Traverses NE portion of San Bernardino Urbanized Area in District 8

ROUTE BREAKS:

SIGNING DATA: Not signed

ASSOC. NAMES:

F & E SYSTEM: 1959--In entirety
MILES: 1

PREV. FED AID: **FAI:** **FAP:** 1 mi **FAU:** **FAS:**
YR ADDED TO SH SYSTEM: 1917--Former Route 43

MILES:
 RURAL 0
 SM. URBAN 0
 URBANIZED 1



ROUTE 260

TRAVERSABLE LENGTH: 2 mi UNCONST.: ADT 1992: 25,000-60,000
FUNC. CLASS (mi) : PA: 2 MA: COL: R.MIN COL/LOC:
FROM: Route 61 in Alameda (ALA Co.)
TO: Route 880 in Oakland (ALA Co.)
VIA: Posey Street and Webster Street Tubes

COMMENTS: Traverses NW portion of ALA County in District 4

ROUTE
BREAKS:

SIGNING
DATA: Signed as Rte 61

ASSOC.
NAMES:

F & E
SYSTEM:
MILES:

PREV. FED AID: FAI: FAP: FAU: 2 mi FAS:
YR ADDED 1947--Former Route 226
TO SH
SYSTEM:

MILES:
RURAL 0
SM. URBAN 0
URBANIZED 2



ROUTE 261

TRAVERSABLE LENGTH: 0 mi **UNCONST.:** 5 mi **ADT 1992:**
FUNC. CLASS (mi) : PA: 3 MA: 2 COL: **R.MIN COL/LOC:**
FROM: Rte 5 near Tustin (ORA Co.)
TO: Rte 231 East of Tustin (ORA Co.)
VIA:

COMMENTS: Routing not determined. No traversable route. Plans by OCTC to construct a toll facility. Route not yet adopted. Would traverse central portion of ORA County in Dist 12. Added per SB 732, ch 775, 1991.

ROUTE BREAKS:

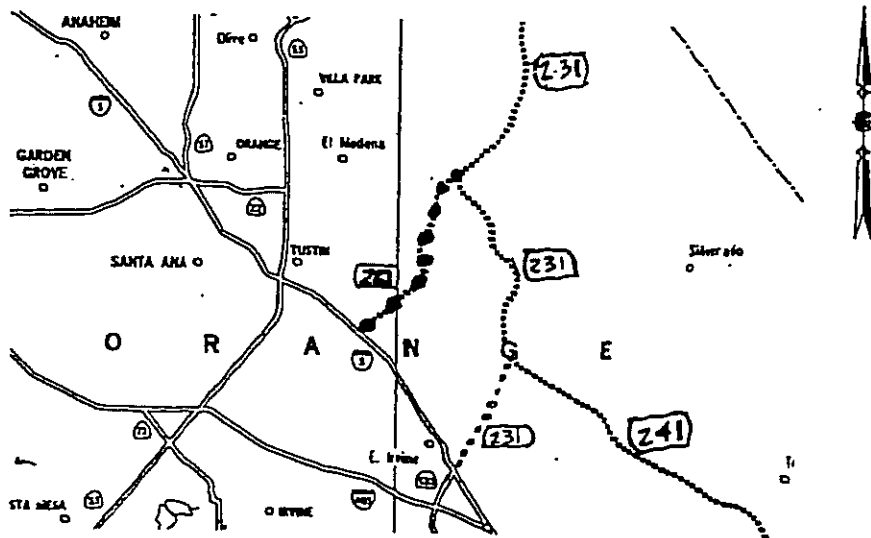
SIGNING DATA:

ASSOC. NAMES:

F & E SYSTEM:
MILES:

PREV. FED AID:	FAI:	FAP:	FAU:	FAS:
YR ADDED TO SH SYSTEM:	1991--In entirety as Rte 261			

MILES:	
RURAL	0
SM. URBAN	0
URBANIZED	5



ROUTE 262

TRAVERSABLE LENGTH: 1 mi **UNCONST.:** **ADT 1992:** 45,000-61,000
FUNC. CLASS (mi) : PA: 1 MA: COL: **R.MIN COL/LOC:**
FROM: Route 880 North of Milpitas (ALA Co.)
TO: Route 680 near Warm Springs (ALA Co.)
VIA:

COMMENTS: Traverses SW portion of ALA County in District 4
This route shall cease to be a State Highway when Rte 237 is constructed between
Rte 880 and 680

**ROUTE
BREAKS:**

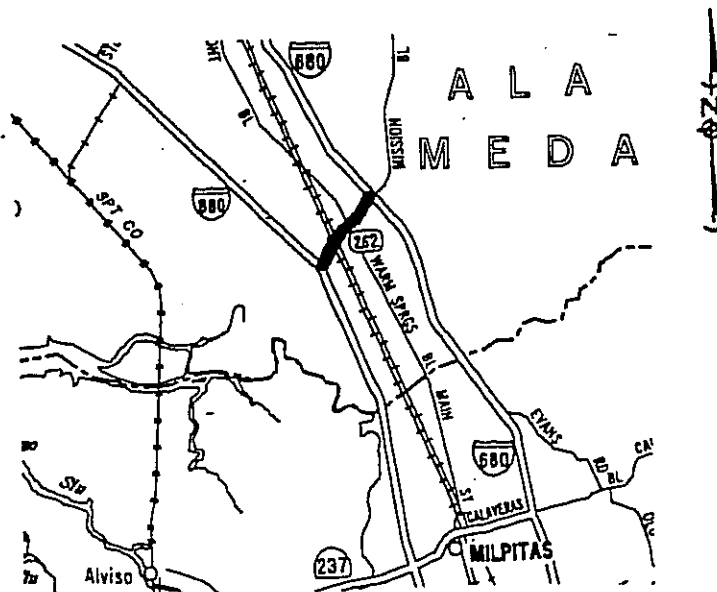
**SIGNING
DATA:** Not signed

**ASSOC.
NAMES:**

**F & E
SYSTEM:
MILES:**

PREV. FED AID: **FAI:** **FAP:** **FAU:** 1 mi **FAS:**
YR ADDED 1933--Former Route 69
TO SH
SYSTEM:

MILES:
RURAL 0
SM. URBAN 0
URBANIZED 1



ROUTE 263

TRAVERSABLE LENGTH: 8 mi **UNCONST.:** **ADT 1992:** 1,100-2,350
FUNC. CLASS (mi) : PA: 0.3 MA: 8 COL: **R.MIN COL/LOC:**
FROM: Route 3 near North City Limits of Yreka (SIS Co.)
TO: Route 96 South of Hornbrook (SIS Co.)
VIA: Hawkinsville

COMMENTS: Traverses north central portion of SIS County in District 2. Portion of old highway superseded by construction of I-5.

**ROUTE
BREAKS:**

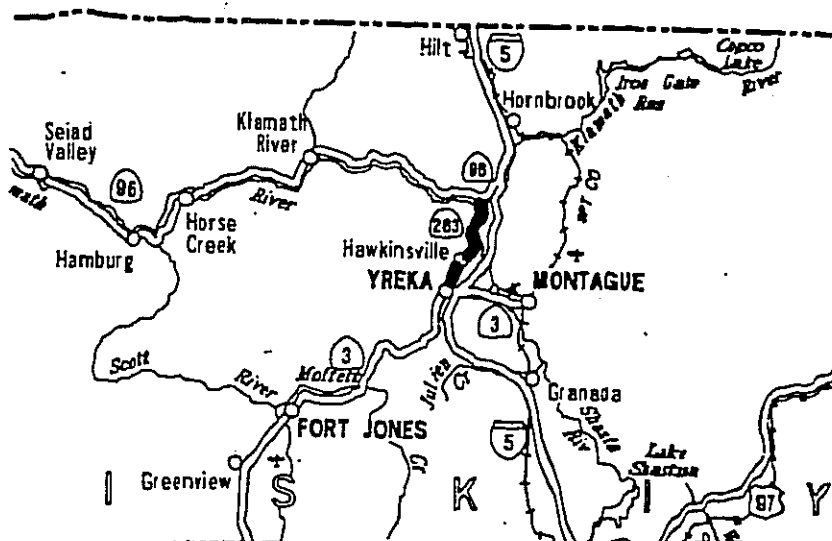
**SIGNING
DATA:**

**ASSOC.
NAMES:**

**F & E
SYSTEM:
MILES:**

PREV. FED AID: **FAI:** **FAP:** 8 mi **FAU:** **FAS:**
YR ADDED 1909--Former Route 3
TO SH
SYSTEM:

MILES:
RURAL 7.8
SM. URBAN 0.2
URBANIZED 0



ROUTE 264

TRAVERSABLE LENGTH: UNCONST.: ADT 1992:
FUNC. CLASS (mi) : PA: MA: COL: R.MIN COL/LOC:
FROM: NOT AN ASSIGNED NUMBER
TO:
VIA:

COMMENTS:

ROUTE
BREAKS:

SIGNING
DATA:

ASSOC.
NAMES:

F & E
SYSTEM:
MILES:

PREV. FED AID: FAI: FAP: FAU: FAS:
YR ADDED
TO SH
SYSTEM:

MILES:
RURAL
SM. URBAN
URBANIZED

ROUTE 265

TRAVERSABLE LENGTH: 0.5 mi UNCONST.: ADT 1992: 2,150
FUNC. CLASS (mi) : PA: MA: 0.5 COL: R.MIN COL/LOC:
FROM: Route 97 in Weed (SIS Co.)
TO: Route 5 at North Weed Interchange (SIS Co.)
VIA:

COMMENTS: In SIS County in District 2. Portion of old highway superseded by construction of I-5. Retained in State Highway System by 1965 legislation.

ROUTE
BREAKS:

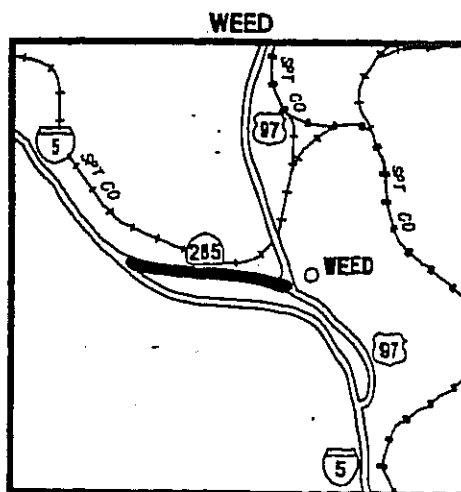
SIGNING
DATA:

ASSOC.
NAMES:

F & E
SYSTEM:
MILES:

PREV. FED AID: FAI: FAP: .5 mi FAU: FAS:
YR ADDED TO SH SYSTEM: 1909--Former Route 3

MILES:
RURAL 0.5
SM. URBAN 0
URBANIZED 0



ROUTE 266

TRAVERSABLE LENGTH: 12 mi **UNCONST.:** **ADT 1992:** 70-110
FUNC. CLASS (mi) : PA: MA: 4.3 COL: 7.4 R.MIN COL/LOC:
FROM: Nevada State Line Easterly of Oasis (MNO Co.)
TO: Nevada State Line Northerly of Oasis (MNO Co.)
VIA: Oasis

COMMENTS: Traverses SE portion of MNO County in District 9

**ROUTE
BREAKS:**

**SIGNING
DATA:**

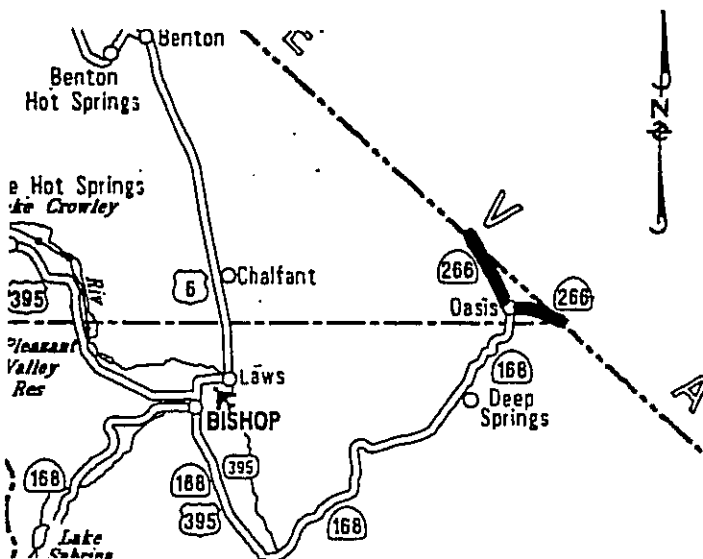
**ASSOC.
NAMES:**

**F & E
SYSTEM:
MILES:**

PREV. FED AID: **FAI:** **FAP:** 4 mi **FAU:** 8 mi **FAS:**

YR ADDED 1965--Oasis to northern Nevada SL-As Present Rte 266
TO SH 1931--Oasis to southern Nevada SL-Former Rtes 63, 168
SYSTEM:

MILES:
RURAL 12
SM. URBAN 0
URBANIZED 0



ROUTE 267

TRAVERSABLE LENGTH: 13 mi **UNCONST.:** **ADT 1992:** 6,700-12,500
FUNC. CLASS (mi) : PA: MA: 10 COL: 3 **R.MIN COL/LOC:**
FROM: Route 80 near Truckee (NEV Co.)
TO: Route 28 near Kings Beach, Lake Tahoe (PLA Co.)
VIA:

COMMENTS: Traverses NE portion of PLA and SE portion of NEV Counties in District 3

**ROUTE
BREAKS:**

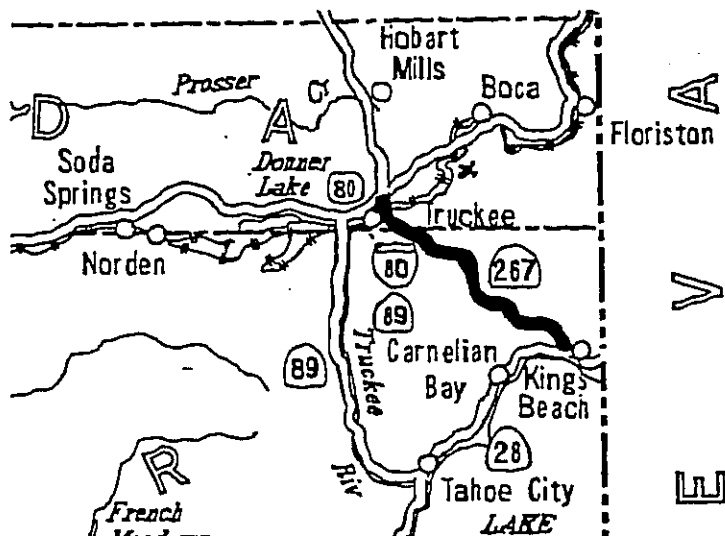
**SIGNING
DATA:**

**ASSOC.
NAMES:**

**F & E
SYSTEM:
MILES:**

PREV. FED AID: **FAI:** **FAP:** 13 mi **FAU:** **FAS:**
YR ADDED 1965--In entirety-As Rte 267
TO SH
SYSTEM:

MILES:
RURAL 13
SM. URBAN 0
URBANIZED 0



ROUTE 268

TRAVERSABLE LENGTH: UNCONST.: ADT 1992:
FUNC. CLASS (mi) : PA: MA: COL: R.MIN COL/LOC:
FROM: NOT AN ASSIGNED NUMBER
TO:
VIA:

COMMENTS:

ROUTE
BREAKS:

SIGNING
DATA:

ASSOC.
NAMES:

F & E
SYSTEM:
MILES:

PREV. FED AID: FAI: FAP: FAU: FAS:
YR ADDED
TO SH
SYSTEM:

MILES:
RURAL
SM. URBAN
URBANIZED

ROUTE 269

TRAVERSABLE LENGTH: 30 mi UNCONST.: ADT 1992: 1,200-5,100
FUNC. CLASS (mi) : PA: MA: 30 COL: R.MIN COL/LOC:
FROM: Route 33 at Avenal (KIN Co.)
TO: Route 145 at Five Points (FRE Co.)
VIA: Avenal, Huron, Five Points

COMMENTS: Traverses western KIN and southern central FRE Counties in District 6

ROUTE
BREAKS:

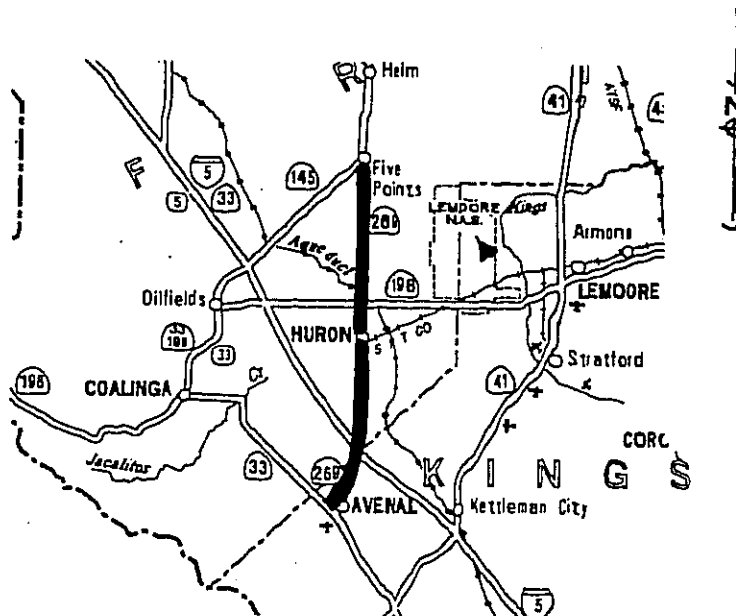
SIGNING
DATA:

ASSOC.
NAMES:

F & E
SYSTEM:
MILES:

PREV. FED AID: FAI: FAP: 30 mi FAU: FAS:
YR ADDED 1972--In entirety--As Rte 269
TO SH
SYSTEM:

MILES:
RURAL 24
SM. URBAN 6
URBANIZED 0



ROUTE 270

TRAVERSABLE LENGTH: 10 mi UNCONST.: 3 mi ADT 1992: 350

FUNC. CLASS (mi) : PA: MA: COL:10 R.MIN COL/LOC:

FROM: Route 395 South of Bridgeport (MNO Co.)

TO: Bodie State Historical Park (MNO Co.)

VIA:

COMMENTS: Traverses eastern central portion of MNO County in District 9.
Portion to 3 miles east of unconstructed is the responsibility of Beaches and Parks.

ROUTE
BREAKS:

SIGNING
DATA:

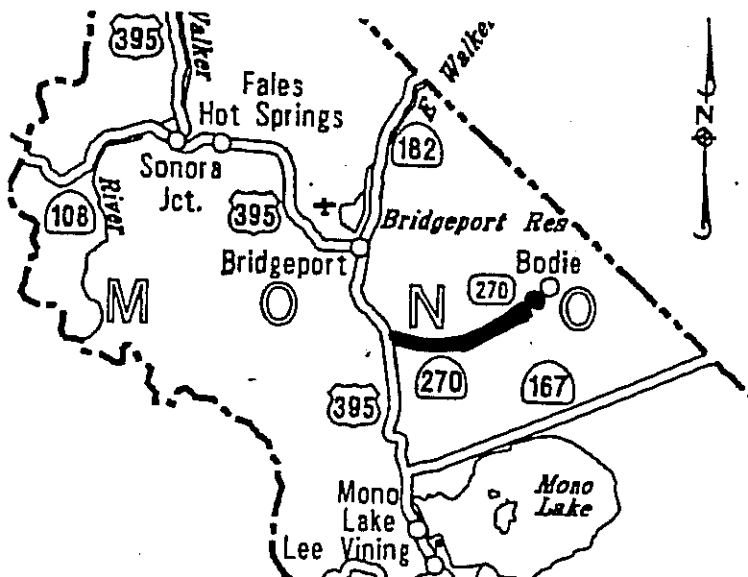
ASSOC.
NAMES:

F & E
SYSTEM:
MILES:

PREV. FED AID: FAI: FAP: FAU: FAS: 10 mi

YR ADDED TO SH SYSTEM: 1970--In entirety-As Rte 270

MILES:
RURAL 13
SM. URBAN 0
URBANIZED 0



ROUTE 271

TRAVERSABLE LENGTH: 15 mi **UNCONST.:** **ADT 1992:** 90-980
FUNC. CLASS (mi) : **PA:** **MA:** **COL:** **R.MIN COL/LOC:** 15
FROM: Route 101 near Cummings (MEN Co.)
TO: Route 101 near MEN/HUM County Line (HUM Co.)
VIA: Cummings, Leggett, Piercy

COMMENTS: Traverses NW portion of MEN County in District 1. Portion of old highway superseded by construction of Rte 101 on new alignment.

ROUTE BREAKS: Rte 1

SIGNING DATA: Not signed

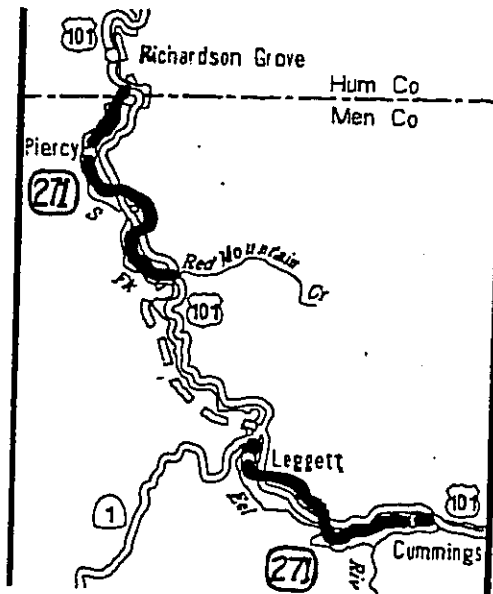
ASSOC. NAMES:

F & E SYSTEM:
MILES:

PREV. FED AID:	FAI:	FAP:	FAU:	FAS:
YR ADDED TO SH SYSTEM:	1909--Former Route 1, Renumbered 101			
	1970--Redesignated Rte 271			

MILES:

RURAL	15
SM. URBAN	0
URBANIZED	0



ROUTE 272

TRAVERSABLE LENGTH: UNCONST.: ADT 1992:
FUNC. CLASS (mi) : PA: MA: COL: R.MIN COL/LOC:
FROM: NOT AN ASSIGNED NUMBER
TO:
VIA:

COMMENTS:

ROUTE
BREAKS:

SIGNING
DATA:

ASSOC.
NAMES:

F & E
SYSTEM:
MILES:

PREV. FED AID: FAI: FAP: FAU: FAS:
YR ADDED
TO SH
SYSTEM:

MILES:
RURAL
SM. URBAN
URBANIZED

ROUTE 273

TRAVERSABLE LENGTH: 16 mi **UNCONST.:** **ADT 1992:** 8,100-30,500
FUNC. CLASS (mi) : PA: 16 MA: COL: **R.MIN COL/LOC:**
FROM: Route 5 near Anderson (SHA Co.)
TO: Route 5 NE of Redding (SHA Co.)
VIA: Anderson, Redding

COMMENTS: Traverses SW portion of SHA County in District 2. Old highway superseded by construction of I-5 on new alignment. 1 mi couplet in Redding.

ROUTE BREAKS: Rte 299

SIGNING DATA:

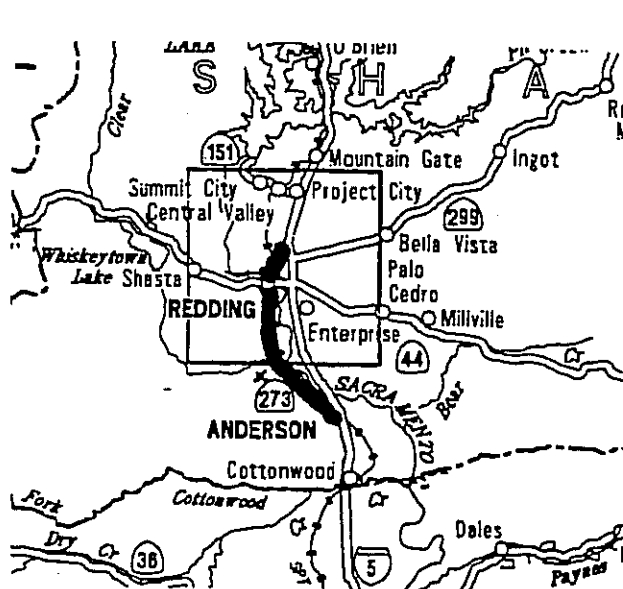
ASSOC. NAMES:

F & E SYSTEM:
MILES:

PREV. FED AID: **FAI:** **FAP:** **FAU:** 16 mi **FAS:**

YR ADDED TO SH SYSTEM: 1909--Former Route 3
 1967--Redesignated to Rte 273

MILES:
RURAL 0
SM. URBAN 0
URBANIZED 16



ROUTE 274

TRAVERSABLE LENGTH: 6 mi **UNCONST.:** **ADT 1992:** 23,800-73,000
FUNC. CLASS (mi) : PA: 6 MA: COL: **R.MIN COL/LOC:**
FROM: Route 5 in San Diego (SD Co.)
TO: Route 15 in San Diego (SD Co.)
VIA: Clairemont

COMMENTS: Traverses northern portion of San Diego Urbanized Area in District 11
 Rte 163 to Ruffin Rd--Assumed maintenance of final segment between Rte 163 and
 Rte 15 on 7/14/89.

**ROUTE
BREAKS:**

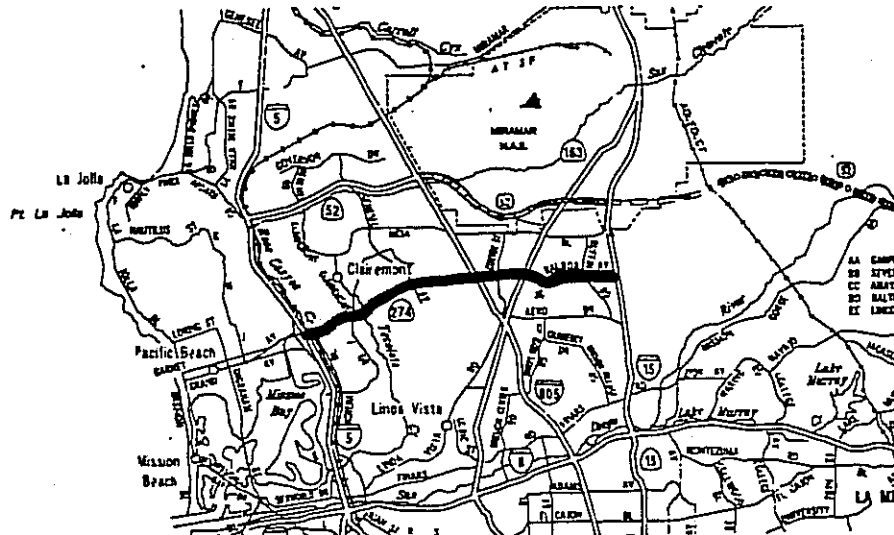
**SIGNING
DATA:**

**ASSOC.
NAMES:**

**F & E
SYSTEM:
MILES:**

PREV. FED AID: **FAI:** **FAP:** **FAU:** 6 mi **FAS:**
YR ADDED 1965--In entirety-As Rte 274
TO SH
SYSTEM:

MILES:
RURAL 0
SM. URBAN 0
URBANIZED 6



ROUTE 275

TRAVERSABLE LENGTH: 2 mi **UNCONST.:** **ADT 1992:** 3,050-16,700
FUNC. CLASS (mi) : PA: 2 MA: COL: **R.MIN COL/LOC:**
FROM: Route 50 West of Sacramento (YOL Co.)
TO: Junction Capitol Ave. and 9TH Street in Sacramento (SAC Co.)
VIA: West Sacramento, and Capitol Ave in Sacramento

COMMENTS: In SAC County in District 3

**ROUTE
BREAKS:**

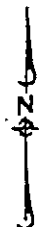
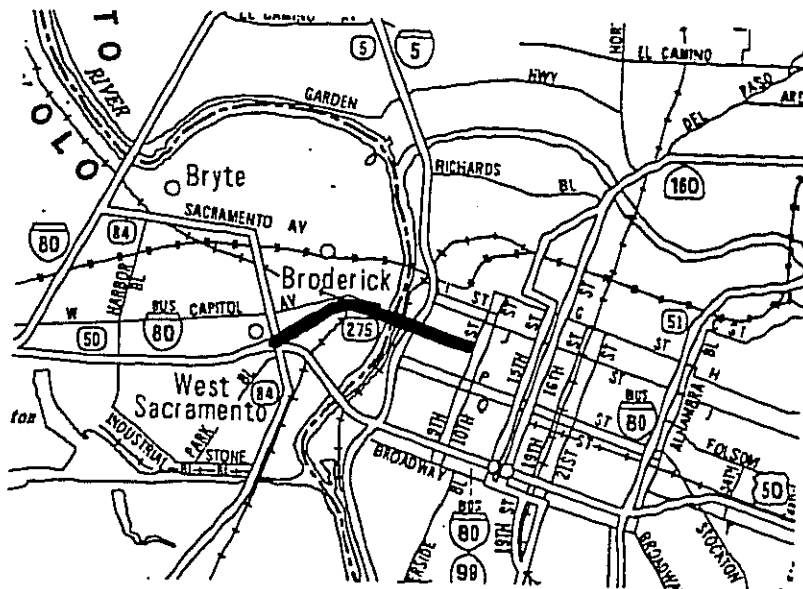
**SIGNING
DATA:** Not signed

**ASSOC.
NAMES:**

**F & E
SYSTEM:
MILES:**

PREV. FED AID: **FAI:** **FAP:** **FAU:** 2 mi **FAS:**
YR ADDED 1909--Former Route 6
TO SH 1967--Redesignated Rte 275
SYSTEM:

MILES:
RURAL 0
SM. URBAN 0
URBANIZED 2



ROUTE 276

TRAVERSABLE LENGTH: 0 mi **UNCONST.:** 8 mi **ADT 1992:**

FUNC. CLASS (mi) : **PA:** **MA:** 8 **COL:** **R.MIN COL/LOC:**

FROM: Route 198 near Three Rivers (TUL Co.)

TO: West Boundary of Sequoia National Park (TUL Co.)

VIA:

COMMENTS: Traverses northern portion of TUL County in District 6 to Sequoia NP boundary.
Adopted route.

**ROUTE
BREAKS:**

**SIGNING
DATA:**

**ASSOC.
NAMES:**

**F & E
SYSTEM:
MILES:**

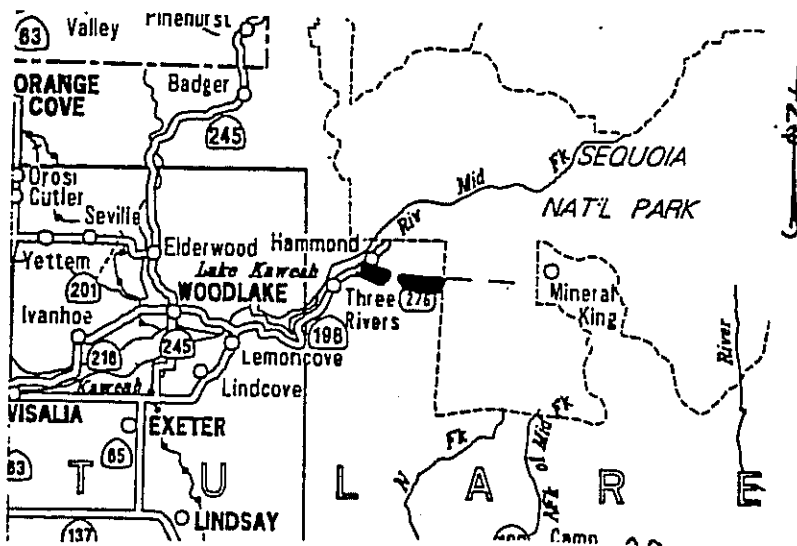
PREV. FED AID: **FAI:** **FAP:** 8 mi **FAU:** **FAS:**

YR ADDED 1967--In entirety-As Rte 276

**TO SH
SYSTEM:**

MILES:

RURAL	8
SM. URBAN	0
URBANIZED	0



ROUTE 277 thru 279

TRAVERSABLE LENGTH: UNCONST.: ADT 1992:
FUNC. CLASS (mi) : PA: MA: COL: R.MIN COL/LOC:
FROM: 277 to 279--NOT ASSIGNED NUMBERS
TO:
VIA:

COMMENTS:

ROUTE
BREAKS:


SIGNING
DATA:

ASSOC.
NAMES:

F & E
SYSTEM:
MILES:

PREV. FED AID: FAI: FAP: FAU: FAS:
YR ADDED
TO SH
SYSTEM:

MILES:
RURAL
SM. URBAN
URBANIZED



ROUTE 280

TRAVERSABLE LENGTH: 59 mi UNCONST.: ADT 1992: 11,000-226,000
FUNC. CLASS (mi) : PA: 59 MA: COL: R.MIN COL/LOC:

FROM: Route 680 in San Jose (SCL Co.)
TO: Route 80 in San Francisco (SF Co.)
VIA: San Jose, Los Altos Hills, Woodside, Daly City

COMMENTS: Traverses SCL, SM and SF Counties in District 4
I-Route approved 9/15/55; Reroute in SF approved 8/65.
Portion from 6th Street to I-80 in San Francisco withdrawn from the Interstate System in January 1981, and the routing was rescinded in 1991.

ROUTE
BREAKS:

SIGNING
DATA:

ASSOC. Junipero Serra Freeway--Rte 17 to Rte 1
NAMES: Sinclair Freeway--Rte 680 to Rte 17
El Camino Real--Rte 82 to Rte 101 in SF
Blue Star Memorial Highway--San Jose to San Francisco
John F. Foran Freeway, Skyline Boulevard

F & E 1961--Rte 680 to Rte 17
SYSTEM: 1959--Rte 17 to Rte 80 in SF
MILES: 59

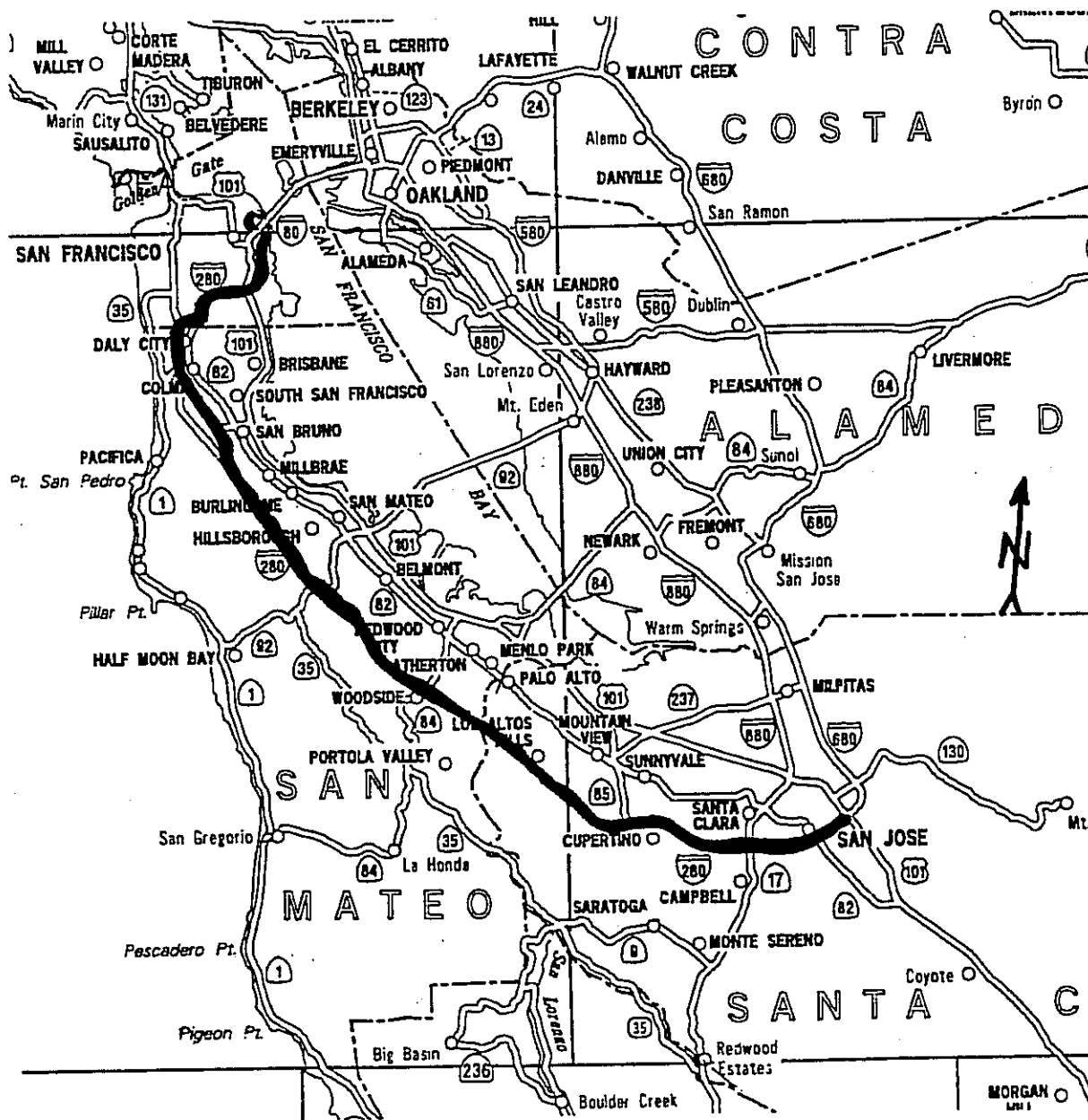
PREV. FED AID: FAI: 57 mi FAP: 2 mi FAU: FAS:

YR ADDED 1961--Rte 680 to Rte 17-Former Rte 239
TO SH 1957--Rte 17 to Rte 92-Former Rte 239
SYSTEM: 1956--Rte 92 to Daly City-Former Rte 237
1909--Daly City to Rte 101-Former Rte 2
1959--Rte 101 to Rte 80-Former Rte 253

MILES:

RURAL	7
SM. URBAN	0
URBANIZED	52

ROUTE 280





ROUTE 281

TRAVERSABLE LENGTH: 3 mi UNCONST.: 14 mi ADT 1992: 3,850

FUNC. CLASS (mi) : PA: MA: COL:3 R.MIN COL/LOC:

FROM: Route 29 South of Lakeport (LAK Co.)

TO: Route 29 West of Lower Lake (LAK Co.)

VIA: Soda Bay

COMMENTS: Traverses south central portion of LAK County in District 1.
Unconstructed portion is from Rte 29 to PM 17.00

ROUTE
BREAKS:

SIGNING
DATA:

ASSOC.
NAMES:

F & E
SYSTEM:
MILES:

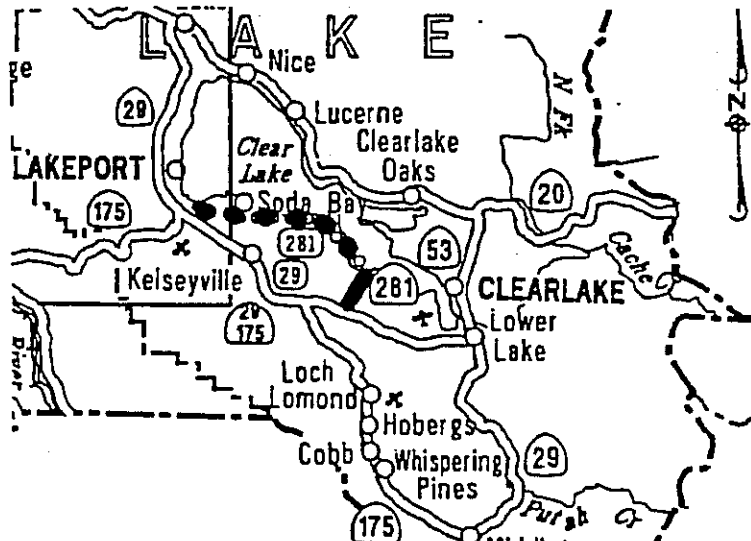
PREV. FED AID: FAI: FAP: FAU: FAS: 3 mi

YR ADDED 1970--In entirety-As Rte 281

TO SH
SYSTEM:

MILES:

RURAL 17
SM. URBAN 0
URBANIZED 0



ROUTE 282

TRAVERSABLE LENGTH: 0.6 mi UNCONST.: ADT 1993: 14,100-18,000

FUNC. CLASS (mi) : PA: MA: COL:0.6 R.MIN COL/LOC:

FROM: Route 75 in Coronado (SD Co.)

TO: Naval Air Station at North Island (SD Co.)

VIA: 3rd/4th Street couplet

COMMENTS: In SD County in District 11

ROUTE
BREAKS:

SIGNING
DATA:

ASSOC.
NAMES:

F & E
SYSTEM:
MILES:

PREV. FED AID: FAI: FAP: FAU: 0.6 mi FAS:

YR ADDED 1967--In entirety-As Rte 282

TO SH
SYSTEM:

MILES:

RURAL 0
SM. URBAN 0
URBANIZED 0.6



ROUTE 283

TRAVERSABLE LENGTH: 0.356 mi **UNCONST.:** **ADT 1992:** 3,700
FUNC. CLASS (mi) : **PA:** **MA:** **COL:** 0.36 **R.MIN COL/LOC:**
FROM: Route 101 South of Rio Dell (HUM Co.)
TO: North End Eel River Bridge and Overhead in Rio Dell (HUM Co.)
VIA:

COMMENTS: In District 1. Old Rte 101.
 Shortest route on the SH System

ROUTE BREAKS:

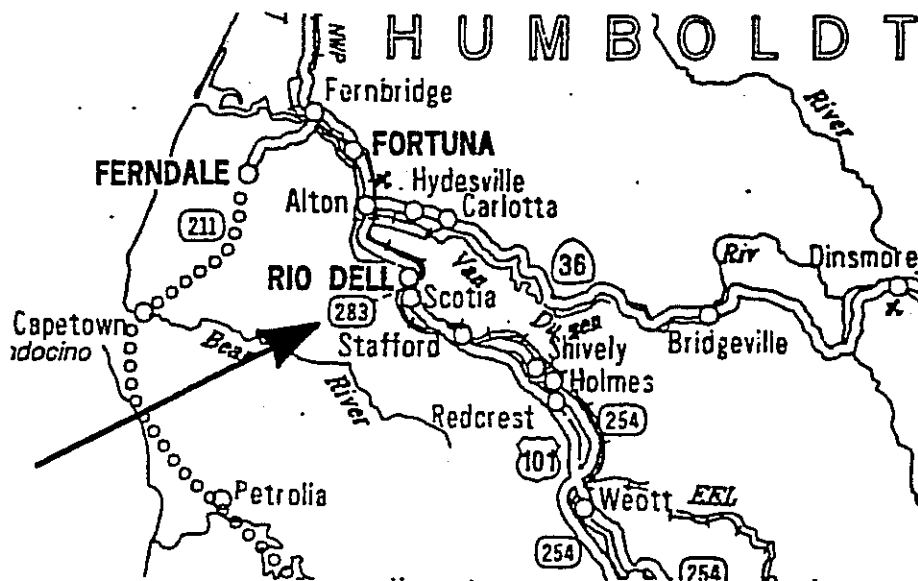
SIGNING DATA: Not signed

ASSOC. NAMES:

F & E SYSTEM:
MILES:

PREV. FED AID: **FAI:** **FAP:** **FAU:** **FAS:** .4 mi
YR ADDED TO SH SYSTEM: 1909--Former Route 1
 1970--Redesignated as Rte 283

MILES:
RURAL 0.4
SM. URBAN 0
URBANIZED 0



ROUTE 284

TRAVERSABLE LENGTH: 8 mi **UNCONST.:** **ADT 1992:** 510
FUNC. CLASS (mi) : PA: MA: COL:8 **R.MIN COL/LOC:**
FROM: Route 70 at Chilcoot (PLU Co.)
TO: Frenchman Reservoir (PLU Co.)
VIA:

COMMENTS: Traverses SE portion of PLU County in District 2

ROUTE BREAKS:

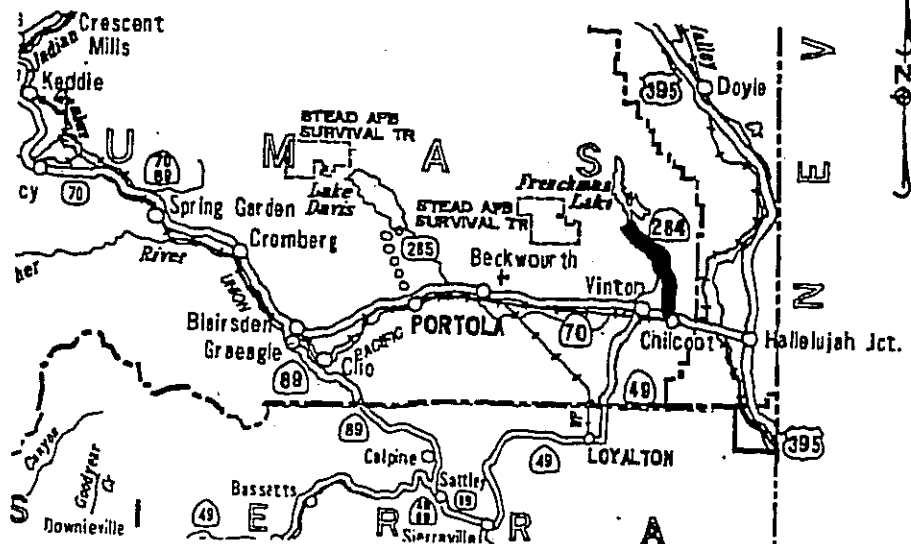
SIGNING DATA:

ASSOC. NAMES:

F & E SYSTEM:
MILES:

PREV. FED AID: **FAI:** **FAP:** **FAU:** **FAS:** 8 mi
YR ADDED TO SH SYSTEM: 1970--In entirety--As Rte 284

MILES:
RURAL 8
SM. URBAN 0
URBANIZED 0



ROUTE 285

TRAVERSABLE LENGTH: 0 mi UNCONST.: 8 mi ADT 1992:

FUNC. CLASS (mi) : PA: MA: COL: R.MIN COL/LOC:

FROM: Route 70 in Portola PLU Co.)

TO: Grizzly Reservoir (PLU Co.)

VIA: Humbug Canyon, South Shore of Lake Davis

COMMENTS: Traverses SE portion of PLU County in District 2.
Unconstructed-Routing not determined.

ROUTE
BREAKS:

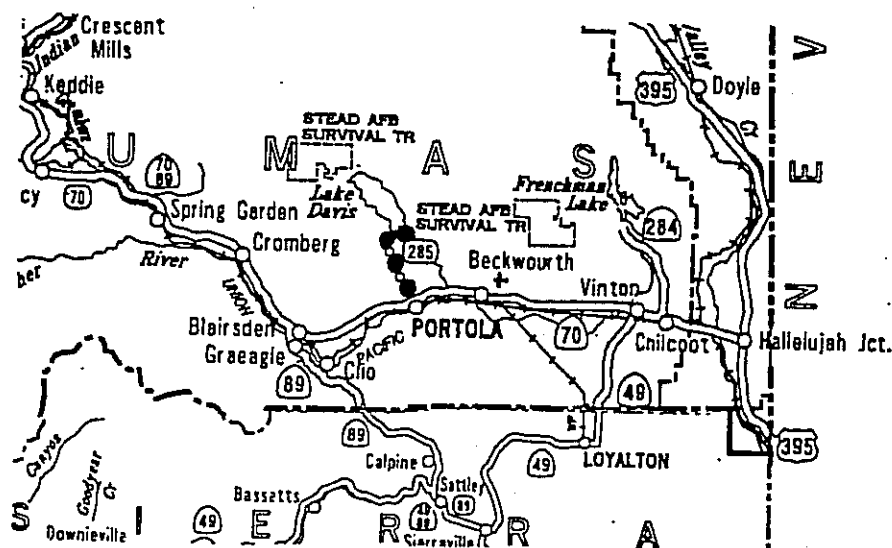
SIGNING
DATA:

ASSOC.
NAMES:

F & E
SYSTEM:
MILES:

PREV. FED AID: FAI: FAP: FAU: FAS:
YR ADDED 1970--In entirety-As Rte 285
TO SH
SYSTEM:

MILES:
RURAL 8
SM. URBAN 0
URBANIZED 0



ROUTE 299

TRAVERSABLE LENGTH: 307 mi **UNCONST.:** **ADT 1992:** 150-44,500
FUNC. CLASS (mi) : PA: 161 MA: 120 COL: 26 **R.MIN COL/LOC:**
FROM: Route 101 near Arcata (HUM Co.)
TO: Nevada State Line near Cedarville (MOD Co.)
VIA: Blue Lake, Weaverville, Douglas City, Redding, McArthur, Bieber, Adin, Canby, Alturas, Cedarville

COMMENTS: Traverses HUM County in District 1, TRI County in Districts 1 and 2, SHA, LAS, and MOD Counties in District 2 over Berry Summit (Elev 2859), Buckhorn Summit (Elev 3212), Hatchet Mt. Summit (Elev 4366), Big Valley Mt. Summit (Elev 4603), Adin Pass (Elev 5173), Cedar Pass (Elev 6305).

ROUTE BREAKS: Rte 5, Rte 395

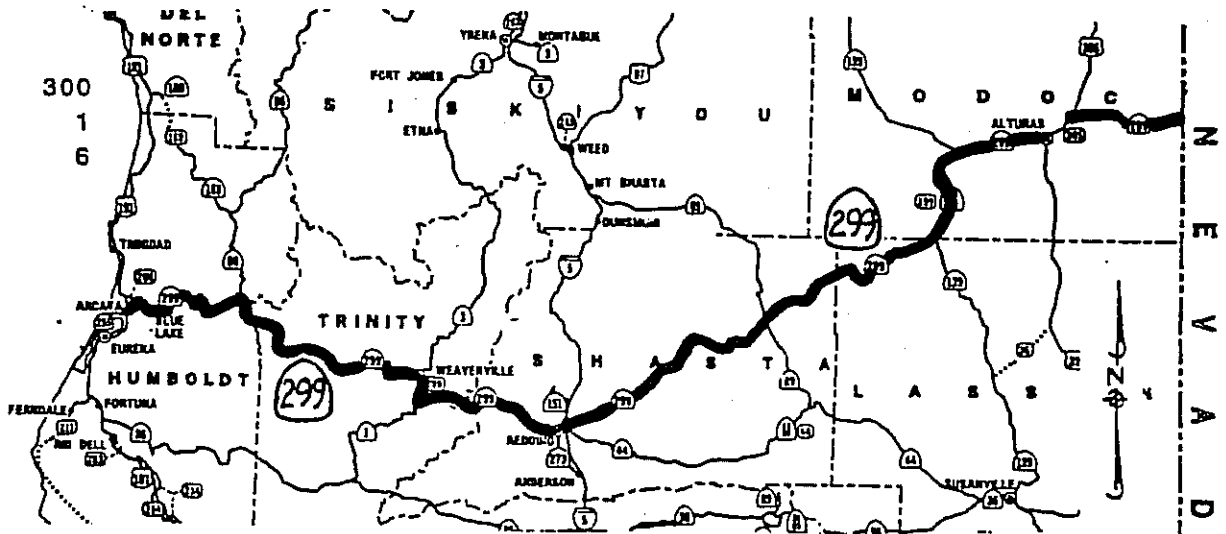
SIGNING DATA: Via Rte 5 from Redding to North of Redding
 Via Rte 395 from Alturas to East of Alturas
 Coincident with Rte 3 from Douglas City to Weaverville
 Coincident with Rte 139 from Adin to Canby

ASSOC. NAMES: Lassen State Highway

F & E SYSTEM: 1959--Rte 101 to Rte 395
MILES: 281

PREV. FED AID: **FAI:** **FAP:** 281 mi **FAU:** **FAS:** 26 mi
YR ADDED TO SH SYSTEM: 1915--Rte 101 to Weaverville-Former Rte 20
 1909--Weaverville to Redding-Former Rte 20
 1909--Redding to Alturas-Former Rte 28
 1915--Alturas to Nevada SL-Former Rte 28

MILES:
 RURAL 300
 SM. URBAN 1
 URBANIZED 6



ROUTE 300 thru 329

TRAVERSABLE LENGTH: **UNCONST.:** **ADT 1992:**
FUNC. CLASS (mi) : **PA:** **MA:** **COL:** **R.MIN COL/LOC:**
FROM: 300 to 329--NOT ASSIGNED NUMBERS
TO:
VIA:

COMMENTS:

**ROUTE
BREAKS:**

**SIGNING
DATA:**

**ASSOC.
NAMES:**

**F & E
SYSTEM:
MILES:**

PREV. FED AID: **FAI:** **FAP:** **FAU:** **FAS:**
**YR ADDED
TO SH
SYSTEM:**

MILES:
**RURAL
SM. URBAN
URBANIZED**

ROUTE 330

TRAVERSABLE LENGTH: 15 mi **UNCONST.:** **ADT 1992:** 8,500-9,500
FUNC. CLASS (mi) : PA: 2 MA: 13 COL: R.MIN COL/LOC:
FROM: Route 30 near Highland (SBD Co.)
TO: Route 18 near Running Springs (SBD Co.)
VIA:

COMMENTS: Traverses the north-east San Bernardino Urbanized Area in District 8.

**ROUTE
BREAKS:**

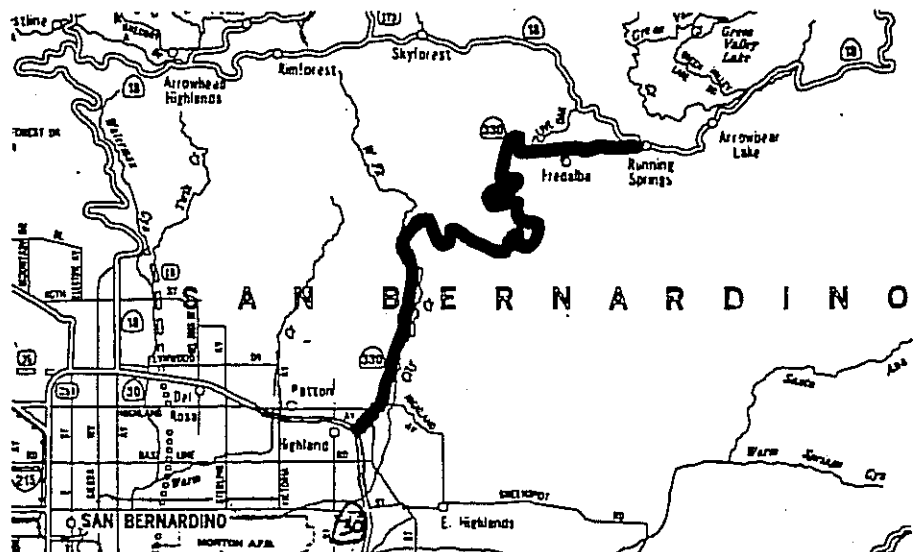
**SIGNING
DATA:**

**ASSOC.
NAMES:**

F & E 1959--In entirety
SYSTEM:
MILES: 15

PREV. FED AID: **FAI:** **FAP:** 15 mi **FAU:** **FAS:**
YR ADDED 1937--Former Route 207
TO SH
SYSTEM:

MILES:
RURAL 13
SM. URBAN 0
URBANIZED 2



ROUTE 331 thru 370

TRAVERSABLE LENGTH: UNCONST.: ADT 1992:
FUNC. CLASS (mi) : PA: MA: COL: R.MIN COL/LOC:
FROM: 331 to 370--NOT ASSIGNED NUMBERS
TO:
VIA:

COMMENTS:

ROUTE
BREAKS:

SIGNING
DATA:

ASSOC.
NAMES:

F & E
SYSTEM:
MILES:

PREV. FED AID: FAI: FAP: FAU: FAS:
YR ADDED
TO SH
SYSTEM:

MILES:
RURAL
SM. URBAN
URBANIZED

ROUTE 371

TRAVERSABLE LENGTH: 21 mi **UNCONST.:** **ADT 1992:** 2,950-3,950
FUNC. CLASS (mi) : PA: MA:21 COL: **R.MIN COL/LOC:**
FROM: Route 79 near Aguanga (RIV Co.)
TO: Route 74 East of Anza (RIV Co.)
VIA: Aguanga, Cahuilla, Anza

COMMENTS: Traverses south portion of RIV County in District 8

ROUTE BREAKS: None

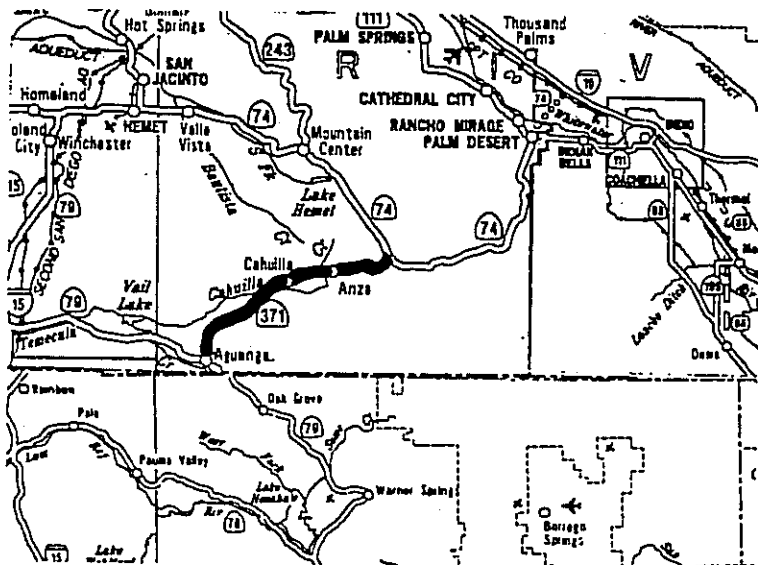
SIGNING DATA:

ASSOC. NAMES:

F & E SYSTEM: 1959--In entirety
MILES: 21

PREV. FED AID: **FAI:** **FAP:** 21 mi **FAU:** **FAS:**
YR ADDED TO SH SYSTEM: 1959--Former Route 277

MILES:
RURAL 21
SM. URBAN 0
URBANIZED 0



ROUTE 372 thru 379

TRAVERSABLE LENGTH: UNCONST.: ADT 1992:
FUNC. CLASS (mi) : PA: MA: COL: R.MIN COL/LOC:
FROM: 372 - 379 NUMBERS NOT ASSIGNED
TO:
VIA:

COMMENTS:

ROUTE
BREAKS:

SIGNING
DATA:

ASSOC.
NAMES:

F & E
SYSTEM:
MILES:

PREV. FED AID: FAI: FAP: FAU: FAS:
YR ADDED
TO SH
SYSTEM:

MILES:
RURAL
SM. URBAN
URBANIZED

ROUTE 380

TRAVERSABLE LENGTH: 3 mi **UNCONST.:** 4 mi **ADT 1992:** 113,000-131,000
FUNC. CLASS (mi) : PA: 3 MA: COL: R.MIN COL/LOC:
FROM: Route 1 near Pacifica (SM Co.)
TO: Route 101 near S.F. International Airport (SM Co.)
VIA: San Bruno

COMMENTS: Traverses NW portion of SM County in District 4
 I-Route approved--12/24/68.
 Unconstructed portion is from Rte 1 in Pacifica to Rte 280.

**ROUTE
 BREAKS:**

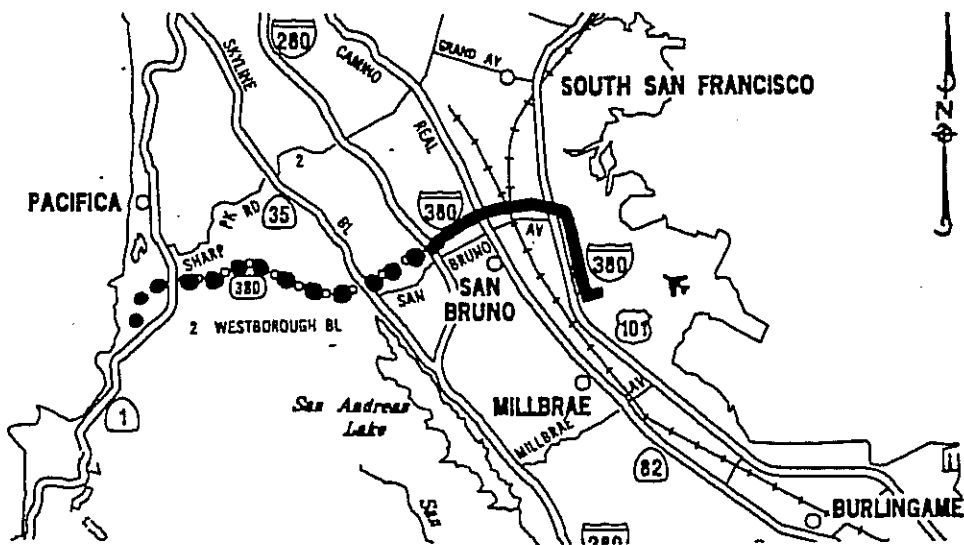
**SIGNING
 DATA:**

**ASSOC.
 NAMES:** Portola Freeway

**F & E
 SYSTEM:** 1959--In entirety
MILES: 7

PREV. FED AID: **FAI:** 3 mi **FAP:** **FAU:** **FAS:**
**YR ADDED
 TO SH
 SYSTEM:** 1947--Former Route 229

MILES:
 RURAL 1
 SM. URBAN 0
 URBANIZED 6



ROUTE 381 thru 394

TRAVERSABLE LENGTH: UNCONST.: ADT 1992:
FUNC. CLASS (mi) : PA: MA: COL: R.MIN COL/LOC:
FROM: 381 - 394 NUMBERS NOT ASSIGNED
TO:
VIA:

COMMENTS:

ROUTE
BREAKS:

SIGNING
DATA:

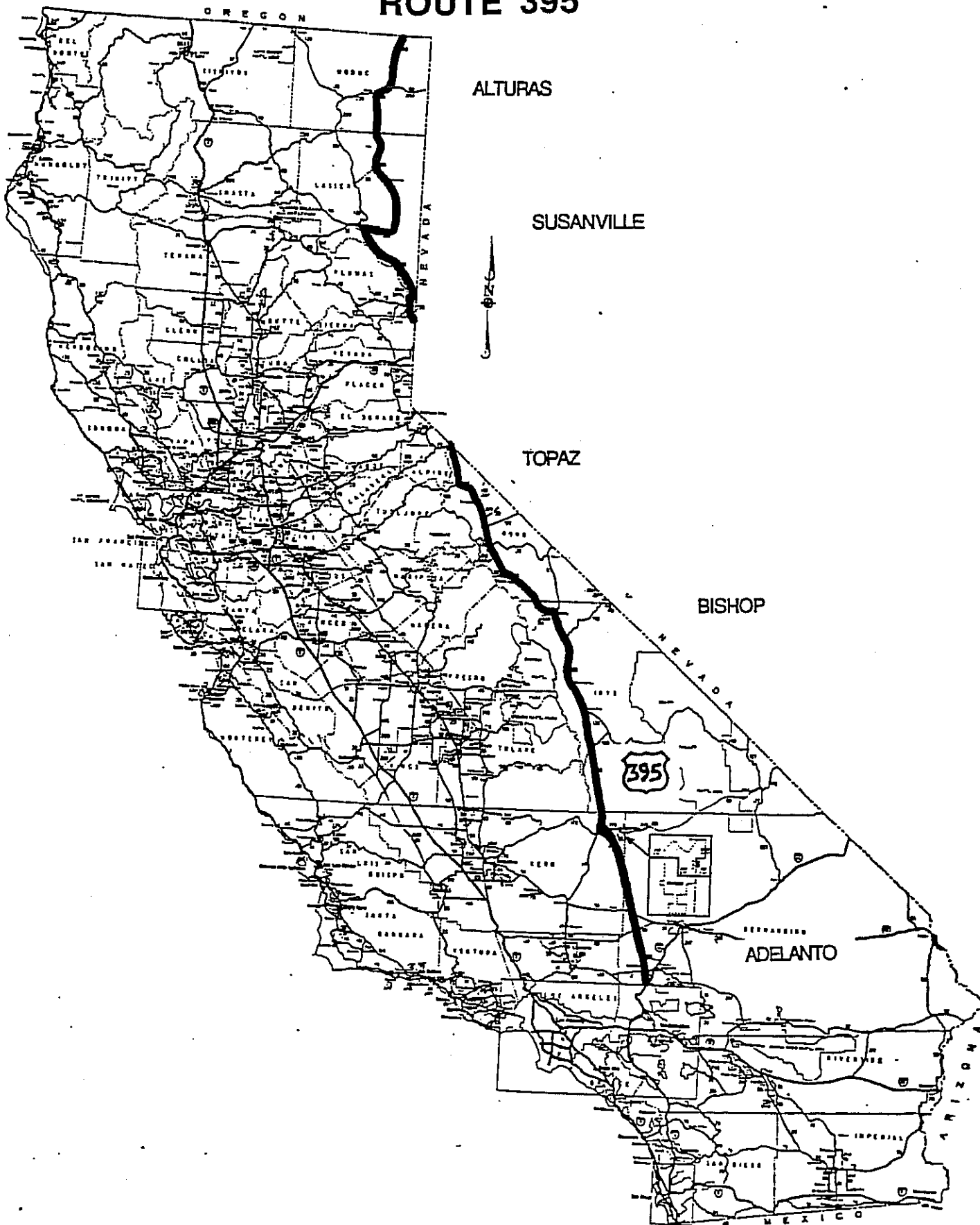
ASSOC.
NAMES:

F & E
SYSTEM:
MILES:


PREV. FED AID: FAI: FAP: FAU: FAS:
YR ADDED
TO SH
SYSTEM:

MILES:
RURAL
SM. URBAN
URBANIZED

ROUTE 395







ROUTE 395

TRAVERSABLE LENGTH: 557 mi UNCONST.: ADT 1992: 1,050-16,600
FUNC. CLASS (mi) : PA: 557 MA: COL: R.MIN COL/LOC:

FROM: Route 15 near Cajon Pass (SBD Co.)

TO: Oregon State Line North of Alturas (MOD Co.)

VIA: Adelanto, Johannesburg, Inyokern, Lone Pine, Independence, Bishop, Bridgeport, Topaz, Hallelujah Junction, Janesville, Standish, Litchfield, Termo, Alturas, New Pine Creek

COMMENTS: Traverses SBD County in District 8, KER, INY, MNO Counties in District 9 and SIE, LAS, MOD Counties in District 2 over Sherwin Summit (Elev 7000), Deadman Summit (Elev 8041), Conway Summit (Elev 8138) and Devils Gate (Elev 7519). Unconstructed-adopted portions from 3 mi S of Rte 18 to 7 mi S of Rte 58, and SBD Co. Line to 8 mi S of Rte 178-44 mi parallel to existing traversable route.

ROUTE Nevada State Line
BREAKS:

SIGNING US 395

DATA: Coincident with Rte 168 from Big Pine to Bishop
Coincident with Rte 120 from 5 mi S to Lee Vining
Coincident with Rte 299 from Alturas to 5 mi North

ASSOC. Sonora and Big Meadows Wagon Road
NAMES: Sonora and Mono Wagon Road
Grand Army of the Republic

F & E 1959-Rte 15 to Rte 36 in Susanville
SYSTEM: Rte 36 (Future) to Oregon State Line
MILES: 497

PREV. FED AID: FAI: FAP: 557 mi FAU: FAS:

YR ADDED 1933-Rte 15 to Rte 14-Former Rte 145
TO SH 1909-Rte 14 to Rte 89-Former Rte 23
SYSTEM: 1933-Rte 89 to NEV SL-Former Rte 95
1919-NEV SL to Rte 36-Former Rte 29
1931-Rte 36 to Oregon SL-Former Rte 76

MILES:

RURAL	549
SM. URBAN	8
URBANIZED	0

ROUTE 396 thru 404

TRAVERSABLE LENGTH: UNCONST.: ADT 1992:
FUNC. CLASS (mi) : PA: MA: COL: R.MIN COL/LOC:
FROM: 396 - 404 NUMBERS NOT ASSIGNED
TO:
VIA:

COMMENTS:

ROUTE
BREAKS:

SIGNING
DATA:

ASSOC.
NAMES:

F & E
SYSTEM:
MILES:

PREV. FED AID: FAI: FAP: FAU: FAS:
YR ADDED
TO SH
SYSTEM:

MILES:
RURAL
SM. URBAN
URBANIZED

ROUTE 405

TRAVERSABLE LENGTH: 72 mi **UNCONST.:** **ADT 1992:** 94,000-325,000
FUNC. CLASS (mi) : **PA:** 72 **MA:** **COL:** **R.MIN COL/LOC:**
FROM: Route 5 SE of Irvine (ORA Co.)
TO: Route 5 near San Fernando (LA Co.)
VIA: Irvine, Fountain Valley, Westminster, Long Beach, Carson, Torrance, Inglewood,
 West Los Angeles, Brentwood
COMMENTS: Traverses ORA County in District 12 and LA County in District 7
 I-Route approved 9/15/55

**ROUTE
BREAKS:**

**SIGNING
DATA:**

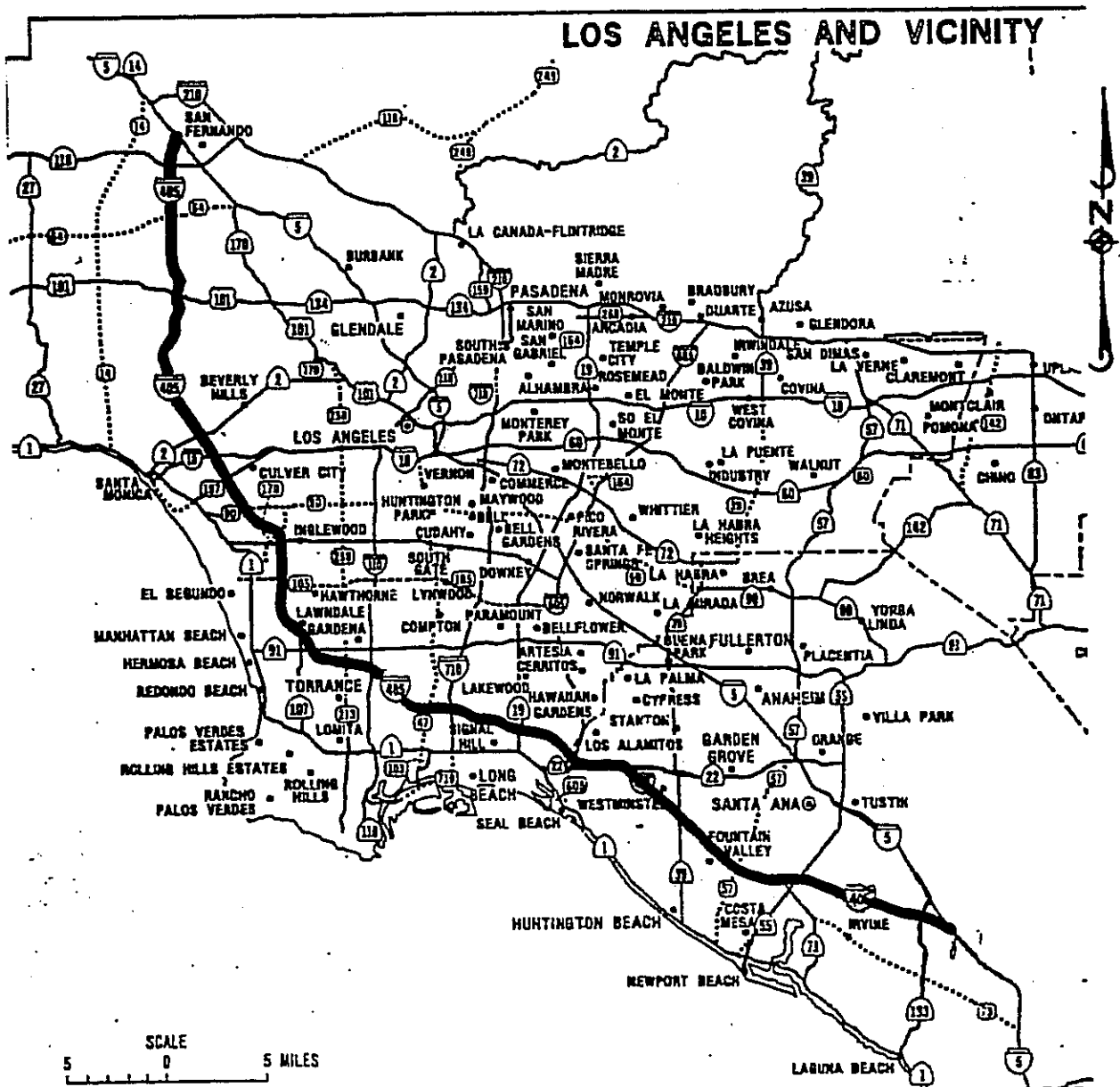
**ASSOC. San Diego Freeway
NAMES: Sepulveda Freeway**

**F & E 1959--In entirety
SYSTEM:
MILES: 72**

PREV. FED AID: FAI: 72 mi FAP: FAU: FAS:
**YR ADDED 1951--Rte 5 to Rte 710-Former Rte 158
TO SH 1947--Rte 710 to Rte 90-Former Rte 158
SYSTEM: 1933--Rte 90 to Rte 5-Former Rte 158**

MILES:
**RURAL 0
SM. URBAN 0
URBANIZED 72**

ROUTE 405



ROUTE 406 thru 479

TRAVERSABLE LENGTH: UNCONST.: ADT 1992:
FUNC. CLASS (mi) : PA: MA: COL: R.MIN COL/LOC:
FROM: 406 - 479 NUMBERS NOT ASSIGNED
TO:
VIA:

COMMENTS:

ROUTE
BREAKS:

SIGNING
DATA:

ASSOC.
NAMES:

F & E
SYSTEM:
MILES:

PREV. FED AID: FAI: FAP: FAU: FAS:
YR ADDED
TO SH
SYSTEM:

MILES:
RURAL
SM. URBAN
URBANIZED

ROUTE 480

TRAVERSABLE LENGTH: UNCONST.: ADT 1992:
FUNC. CLASS (mi) : PA: MA: COL: R.MIN COL/LOC:
FROM: NOT AN ASSIGNED NUMBER
TO:
VIA:

COMMENTS: The route adoption was rescinded in June 1991. The double deck portion was razed October 1991, and a new surface street (Embarcadero) will be constructed in its place by the city of San Francisco. The route was deleted from the State Highway System per SB 181, Ch 498, 1991. The portion of Rte 480 west of Van Ness Ave. was redesignated as Route 101.

ROUTE
BREAKS:

SIGNING
DATA:

ASSOC.
NAMES:

F & E
SYSTEM:
MILES:

PREV. FED AID: FAI: FAP: FAU: FAS:
YR ADDED
TO SH
SYSTEM:

MILES:
RURAL
SM. URBAN
URBANIZED

ROUTE 481 thru 504

TRAVERSABLE LENGTH: UNCONST.: ADT 1992:
FUNC. CLASS (mi) : PA: MA: COL: R.MIN COL/LOC:
FROM: 481 to 504--NUMBERS NOT ASSIGNED
TO:
VIA:

COMMENTS:

ROUTE
BREAKS:

SIGNING
DATA:

ASSOC.
NAMES:

F & E
SYSTEM:
MILES:

PREV. FED AID: FAI: FAP: FAU: FAS:
YR ADDED
TO SH
SYSTEM:

MILES:
RURAL
SM. URBAN
URBANIZED

ROUTE 505

TRAVERSABLE LENGTH: 33 mi **UNCONST.:** **ADT 1992:** 8,900-20,800
FUNC. CLASS (mi) : PA: 33 MA: COL: **R.MIN COL/LOC:**
FROM: Route 80 near Vacaville (SOL Co.)
TO: Route 5 SE of Dunnigan (YOL Co.)
VIA: Allendale, Winters, Madison

COMMENTS: Traverses central portions of SOL County in District 10 and YOL County in District 3
I-Route approved 8/7/47

**ROUTE
BREAKS:**

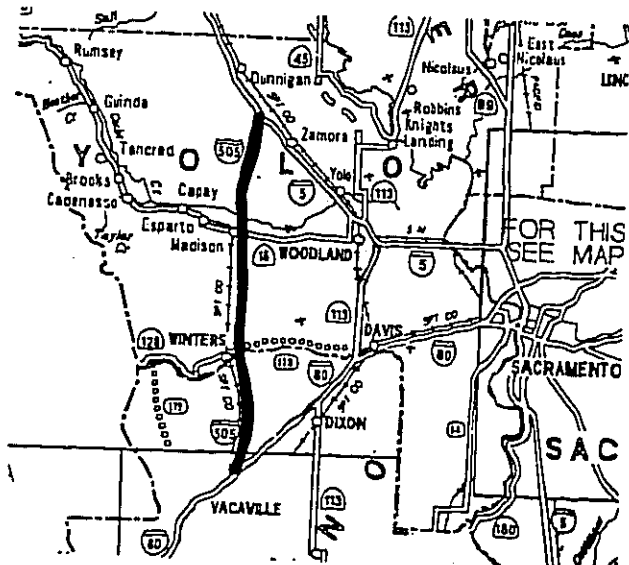
**SIGNING
DATA:**

**ASSOC.
NAMES:**

F & E 1959--In entirety
SYSTEM:
MILES: 33

PREV. FED AID: **FAI:** 33 mi **FAP:** **FAU:** **FAS:**
YR ADDED 1933--Former Route 90
TO SH
SYSTEM:

MILES:
RURAL 30
SM. URBAN 0
URBANIZED 3



FOR THIS
SEE MAP

ROUTE 506 thru 579

TRAVERSABLE LENGTH: UNCONST.: ADT 1992:
FUNC. CLASS (mi) : PA: MA: COL: R.MIN COL/LOC:
FROM: 506 to 579--NUMBERS NOT ASSIGNED
TO:
VIA:

COMMENTS:

**ROUTE
BREAKS:**

**SIGNING
DATA:**

**ASSOC.
NAMES:**

**F & E
SYSTEM:
MILES:**

PREV. FED AID: FAI: FAP: FAU: FAS:
**YR ADDED
TO SH
SYSTEM:**

**MILES:
RURAL
SM. URBAN
URBANIZED**

ROUTE 580

TRAVERSABLE LENGTH: 76 mi **UNCONST.:** **ADT 1993:** 14,100-286,000
FUNC. CLASS (mi) : PA: 76 MA: COL: **R.MIN COL/LOC:**
FROM: Route 5 SW of Vernalis (SJ Co.)
TO: Route 101 near San Rafael (MRN Co.)
VIA: Castro Valley, Hayward, Dublin, Oakland, Richmond, Richmond-San Rafael Bridge

COMMENTS: Traverses SW SJ County in District 10, and N portion of ALA County, SW portion of CC County, and SE portion of MRN County in District 4.
 I-Route approved 8/7/47
 US 101 to vicinity of Castro Street is nonchargeable Interstate 139 (a), 7.3 miles

ROUTE Rte 80
BREAKS:

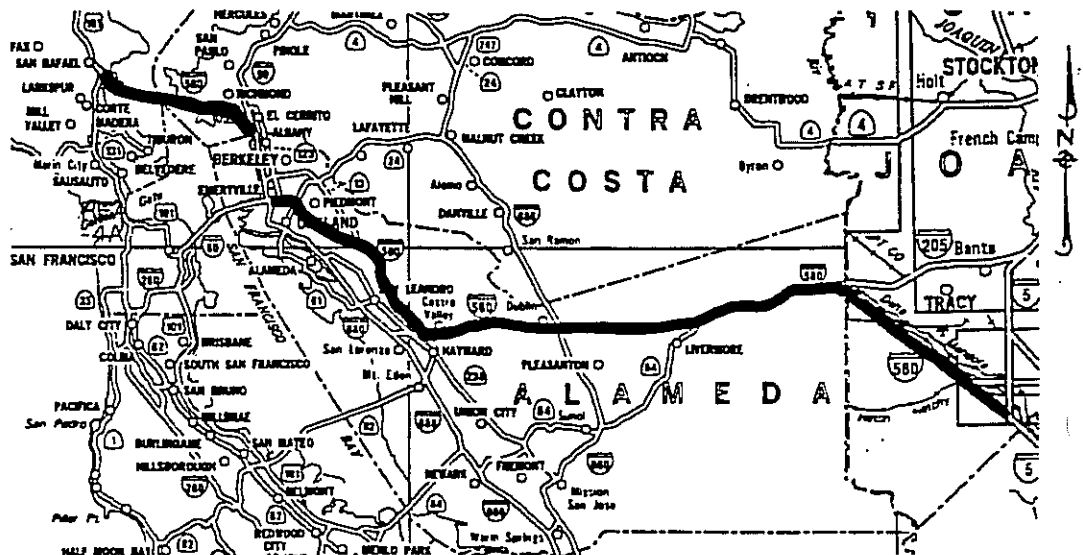
SIGNING Via Rte 80 from Oakland to El Cerrito Overhead
DATA:

ASSOC. NAMES: Arthur H. Breed Freeway--Livermore to Castro Valley
 MacArthur Freeway--SFOBB Distribution Structure to Rte 238
 John T. Knox Freeway--Albany Interchange to Richmond-San Rafael Bridge
 William Elton "Brownie" Brown Freeway

F & E SYSTEM: 1959--In entirety
MILES: 76

PREV. FED AID: **FAI:** 68 mi **FAP:** 8 mi **FAU:** **FAS:**
YR ADDED TO SH SYSTEM: 1959--Rte 5 to Mountain House (SJ/ALA CL)-Former Rte 110
 1933--San Jose to San Rafael-Former Rte 69
 1909--Mountain House to S Jct Rte 80-Former Rte 5

MILES:
RURAL 28
SM. URBAN 0
URBANIZED 48



ROUTE 581 thru 604

TRAVERSABLE LENGTH: UNCONST.: ADT 1992:
FUNC. CLASS (mi) : PA: MA: COL: R.MIN COL/LOC:
FROM: 581 to 604--NUMBERS NOT ASSIGNED
TO:
VIA:

COMMENTS:

ROUTE
BREAKS:

SIGNING
DATA:

ASSOC.
NAMES:

F & E
SYSTEM:
MILES:

PREV. FED AID: FAI: FAP: FAU: FAS:
YR ADDED
TO SH
SYSTEM:

MILES:
RURAL
SM. URBAN
URBANIZED

ROUTE 605

TRAVERSABLE LENGTH: 27 mi UNCONST.: 3 mi ADT 1992: 34,000-247,000
 FUNC. CLASS (mi) : PA: 27 MA: COL: R.MIN COL/LOC:

FROM: Route 1 near Seal Beach (ORA Co.)

TO: Route 210 near Duarte (LA Co.)

VIA: Los Alamitos, Cerritos, Norwalk, Industry, Baldwin Park, Irwindale

COMMENTS: Traverses west portion of ORA County in District 12 and east portion of LA County in District 7.

I-Route approved 9/15/55; Extension I-10 to I-210 approved 12/24/68.
 Unconstructed is from Rte 1 to Rte 405.

ROUTE
 BREAKS:

SIGNING
 DATA:

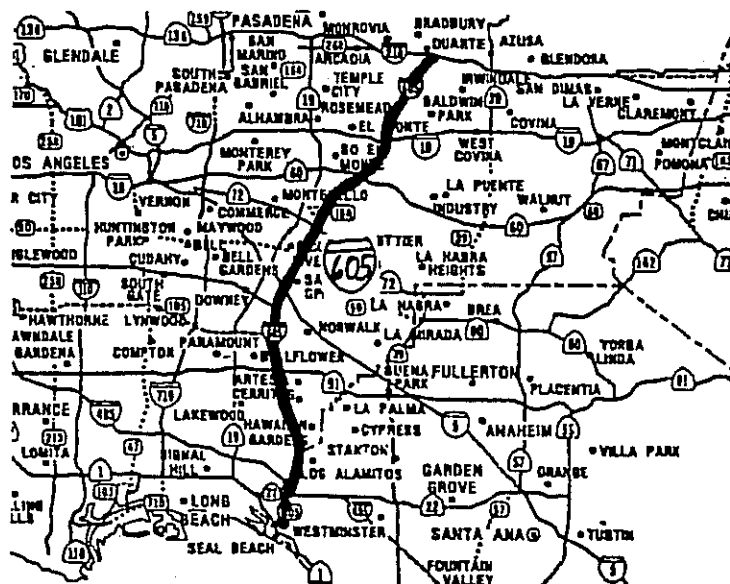
ASSOC. San Gabriel River Freeway--Rte 405 to Rte 10
 NAMES:

F & E 1959--In entirety
 SYSTEM:
 MILES: 30

PREV. FED AID: FAI: 27 mi FAP: FAU: FAS:

YR ADDED 1957--Rte 1 to Rte 22-Former Rte 170
 TO SH 1933--Rte 22 to Rte 10-Former Rte 170
 SYSTEM: 1959--Rte 10 to Rte 210-Former Rte 170

MILES:
 RURAL 0
 SM. URBAN 0
 URBANIZED 30



ROUTE 606 thru 679

TRAVERSABLE LENGTH: UNCONST.: ADT 1992:
FUNC. CLASS (mi) : PA: MA: COL: R.MIN COL/LOC:
FROM: 606 to 679--NUMBERS NOT ASSIGNED
TO:
VIA:

COMMENTS:

ROUTE
BREAKS:

SIGNING
DATA:

ASSOC.
NAMES:

F & E
SYSTEM:
MILES:

PREV. FED AID: FAI: FAP: FAU: FAS:
YR ADDED
TO SH
SYSTEM:

MILES:
RURAL
SM. URBAN
URBANIZED

ROUTE 680

TRAVERSABLE LENGTH: 71 mi UNCONST.: ADT 1993: 46,000-203,000

FUNC. CLASS (mi) : PA: 71 MA: COL: R.MIN COL/LOC:

FROM: Route 101 near San Jose (SCL Co.)

TO: Route 80 near Cordelia (SOL Co.)

VIA: Milpitas, Warm Springs, Walnut Creek, Concord, Martinez, Benicia-Martinez Bridge, and Cordelia

COMMENTS: Traverses SCL, ALA, CC Counties in District 4, and SOL County in District 10
I-Route approved 9/15/55; San Jose adj--10/64
Rte 780 to Rte 80 is non-chargeable Interstate 139(a), 12.5 miles

ROUTE
BREAKS:

SIGNING
DATA:

ASSOC. Luther E Gibson Freeway
NAMES: Blue Star Memorial Highway from ALA/CC County Line to Benicia-Martinez Bridge
Sinclair Freeway

F & E 1959--In entirety
SYSTEM:
MILES: 71

PREV. FED AID: FAI: 58 mi FAP: 13 mi FAU: FAS:

YR ADDED 1933--Rte 101 to Rte 17-Former Rte 69
TO SH 1918--Rte 17 to Rte 238-Former Rte 5
SYSTEM: 1933--Rte 238 to Rte 780-Former Rtes 108, 107, 75
1931--Rte 780 to Rte 80-Former Rte 74

MILES:

RURAL	13
SM. URBAN	0
URBANIZED	58



ROUTE 681 thru 709

TRAVERSABLE LENGTH: **UNCONST.:** **ADT 1982:**
FUNC. CLASS (mi) : **PA:** **MA:** **COL:** **R.MIN COL/LOC:**
FROM: 681 - 709 **NUMBERS NOT ASSIGNED**
TO:
VIA:

COMMENTS:

**ROUTE
BREAKS:**

**SIGNING
DATA:**

**ASSOC.
NAMES:**

**F & E
SYSTEM:
MILES:**

PREV. FED AID: **FAI:** **FAP:** **FAU:** **FAS:**
**YR ADDED
TO SH
SYSTEM:**

MILES:
RURAL
SM. URBAN
URBANIZED

ROUTE 710

TRAVERSABLE LENGTH: 22 mi UNCONST.: 4 mi ADT 1992: 37,000-213,000

FUNC. CLASS (mi) : PA: 22 MA: COL: R.MIN COL/LOC:

FROM: Route 1 in Long Beach (LA Co.)

TO: Route 210 in Pasadena (LA Co.)

VIA: Long Beach, Lynwood, Bell Gardens, Commerce, East Los Angeles, Alhambra

COMMENTS: Traverses central Los Angeles Urbanized Area in District 7
 Non-chargeable Interstate 139(a) from Rte 1 to Rte 10 - 19.7 mi
 Non-Chargeable Interstate 139(b) from Ocean Blvd to Rte 1 - 1.6 mi
 Rte 710 will include Ocean Blvd. from Rte 47 and the portion of freeway from Harbor Scenic Dr. to Rte 1 after the city makes improvements-5 mi (PA).

ROUTE BREAKS: None

SIGNING DATA: Not signed--Columbia St to I-210 in Pasadena

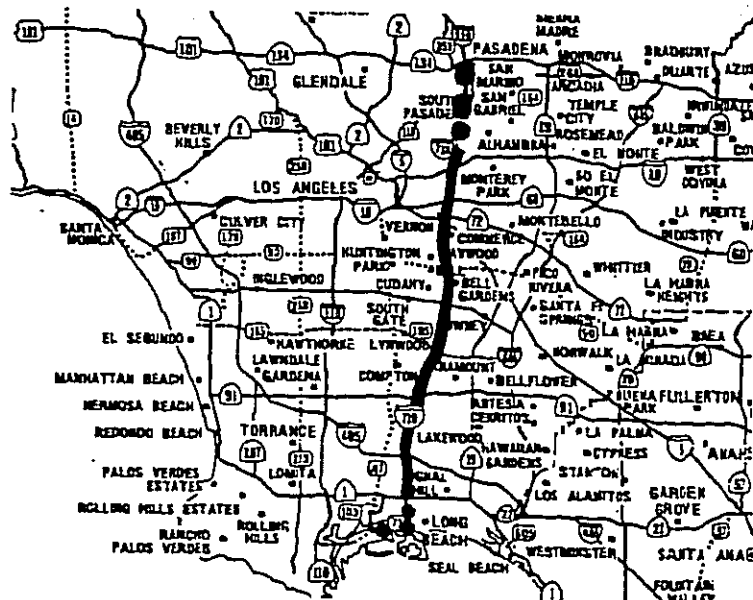
ASSOC. NAMES: Long Beach Freeway
 Los Angeles River Freeway

F & E SYSTEM: 1959--In entirety
 MILES: 27

PREV. FED AID: FAI: FAP: 20 mi FAU: 6 mi FAS:

YR ADDED TO SH SYSTEM: 1933--Long Beach to Monterey Park--Former Rte 167
 1947--Monterey Park to Pasadena--Former Rte 167

MILES:
 RURAL 0
 SM. URBAN 0
 URBANIZED 26



ROUTE 711 thru 779

TRAVERSABLE LENGTH: UNCONST.: ADT 1992:
FUNC. CLASS (mi) : PA: MA: COL: R.MIN COL/LOC:
FROM: 711 - 779 NUMBERS NOT ASSIGNED
TO:
VIA:

COMMENTS:

ROUTE
BREAKS:

SIGNING
DATA:

ASSOC.
NAMES:

F & E
SYSTEM:
MILES:

PREV. FED AID: FAI: FAP: FAU: FAS:
YR ADDED
TO SH
SYSTEM:

MILES:

RURAL
SM. URBAN
URBANIZED

ROUTE 780

TRAVERSABLE LENGTH: 7 mi **UNCONST.:** **ADT 1992:** 22,300-53,000
FUNC. CLASS (mi) : **PA:** 7 **MA:** **COL:** **R.MIN COL/LOC:**
FROM: Route 680 at Benicia (SOL Co.)
TO: Route 80 in Vallejo (SOL Co.)
VIA: Benicia

COMMENTS: Traverses SW corner of SOL County in District 10
 I-Route approved 9/15/55 as part of I-680; number changed to I-780 on 7/73

ROUTE BREAKS:

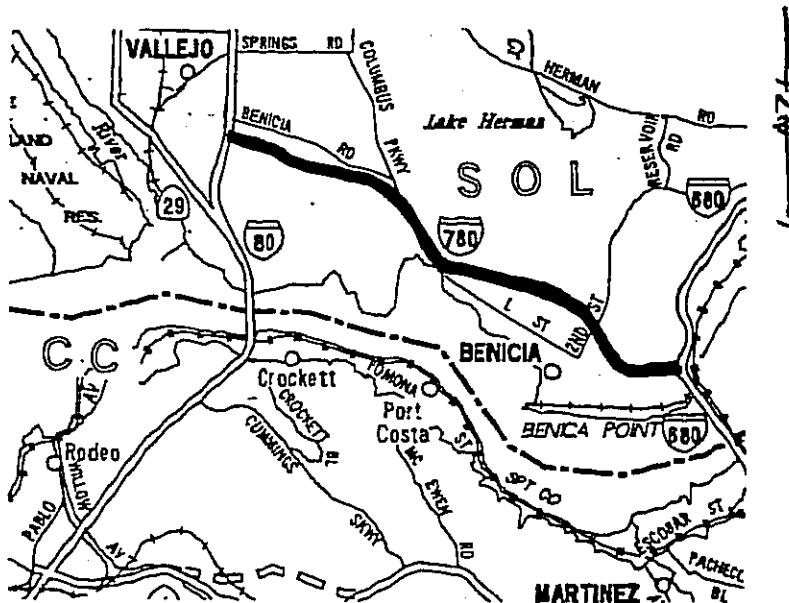
SIGNING DATA:

ASSOC. NAMES:

F & E SYSTEM: 1959--In entirety
MILES: 7

PREV. FED AID: **FAI:** 7 mi **FAP:** **FAU:** **FAS:**
YR ADDED TO SH SYSTEM: 1935-Former Route 74

MILES:
 RURAL 0
 SM. URBAN 0
 URBANIZED 7



ROUTE 781 thru 804

TRAVERSABLE LENGTH: UNCONST.: ADT 1992:
FUNC. CLASS (mi) : PA: MA: COL: R.MIN COL/LOC:
FROM: 781 to 804--NUMBERS NOT ASSIGNED
TO:
VIA:

COMMENTS:

ROUTE
BREAKS:

SIGNING
DATA:

ASSOC.
NAMES:

F & E
SYSTEM:
MILES:

PREV. FED AID: FAI: FAP: FAU: FAS:
YR ADDED
TO SH
SYSTEM:

MILES:
RURAL
SM. URBAN
URBANIZED

ROUTE 805

TRAVERSABLE LENGTH: 28 mi UNCONST.: ADT 1993: 44,000-202,000
FUNC. CLASS (mi) : PA: 28 MA: COL: R.MIN COL/LOC:
FROM: Route 5 near San Ysidro (SD Co.)
TO: Route 5 North of LaJolla (SD Co.)
VIA: San Ysidro, Chula Vista, National City, San Diego

COMMENTS: Traverses central portion of San Diego Urbanized Area in District 11
I-Route approved 7/58

ROUTE
BREAKS:

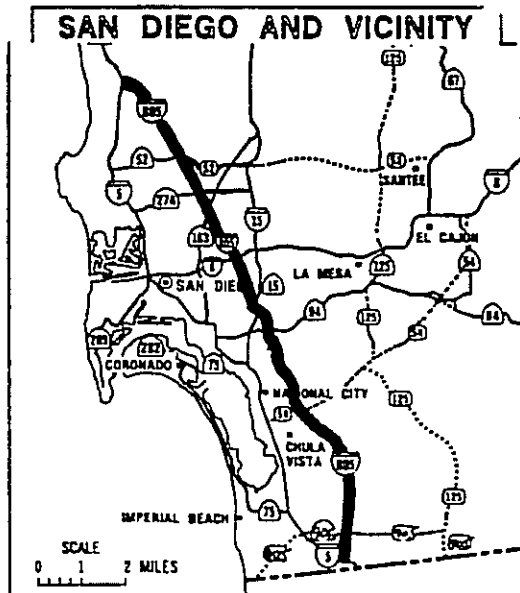
SIGNING
DATA:

ASSOC. Jacob Dekema Freeway
NAMES:

F & E 1959--In entirety
SYSTEM:
MILES: 28

PREV. FED AID: FAI: 28 mi FAP: FAU: FAS:
YR ADDED 1959--Former Route 241
TO SH
SYSTEM:

MILES:
RURAL 0
SM. URBAN 0
URBANIZED 28



ROUTE 806 thru 879

TRAVERSABLE LENGTH: **UNCONST.:** **ADT 1992:**
FUNC. CLASS (mi) : **PA:** **MA:** **COL:** **R.MIN COL/LOC:**
FROM: 806 to 879--NUMBERS NOT ASSIGNED
TO:
VIA:

COMMENTS:

**ROUTE
BREAKS:**

**SIGNING
DATA:**

**ASSOC.
NAMES:**

**F & E
SYSTEM:
MILES:**

PREV. FED AID: **FAI:** **FAP:** **FAU:** **FAS:**
**YR ADDED
TO SH
SYSTEM:**

MILES:

**RURAL
SM. URBAN
URBANIZED**

ROUTE 880

TRAVERSABLE LENGTH: 45 mi **UNCONST.:** **ADT 1993:** 95,000-204,000
FUNC. CLASS (mi) : PA: 45 MA: COL: **R.MIN COL/LOC:**
FROM: Route 280 in San Jose (SCL Co.)
TO: Route 80 in Oakland (ALA Co.)
VIA: San Jose, Milpitas, Alameda, Oakland

COMMENTS: Traverses SCL and ALA Counties in District 4
 Rte 280 to SFOBB Distr Str-nonchg I - 139(A) - 45 mi

ROUTE BREAKS:

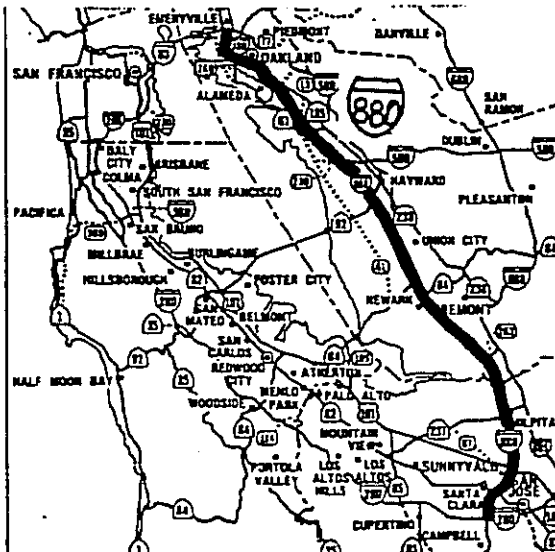
SIGNING DATA: 1-880

ASSOC. NAMES: Nimitz Freeway--Rte 101 to Rte 80 East Shore Freeway

F & E SYSTEM: 1959--In entirety
MILES: 45

PREV. FED AID: **FAI:** **FAP:** 45 mi **FAU:** **FAS:**
YR ADDED TO SH SYSTEM: 1933--Former Route 17

MILES:
RURAL 0
SM. URBAN 0
URBANIZED 45



ROUTE 881thru 904

TRAVERSABLE LENGTH: UNCONST.: ADT 1992:
FUNC. CLASS (mi) : PA: MA: COL: R.MIN COL/LOC:
FROM: 881 to 904--NUMBERS NOT ASSIGNED
TO:
VIA:

COMMENTS:

ROUTE
BREAKS:

SIGNING
DATA:

ASSOC.
NAMES:

F & E
SYSTEM:
MILES:

PREV. FED AID: FAI: FAP: FAU: FAS:
YR ADDED
TO SH
SYSTEM:

MILES:
RURAL
SM. URBAN
URBANIZED

ROUTE 905

TRAVERSABLE LENGTH: 4 mi **UNCONST.:** 8 mi **ADT 1992:** 16,200-35,000
FUNC. CLASS (mi) : PA: 9 MA: COL: R.MIN COL/LOC:
FROM: International Boundary near Border Field (SD Co.,)
TO: International Boundary near Brown Field (SD Co.)
VIA: Southern San Diego

COMMENTS: Traverses SW corner of SD County in District 11
 Rte 5 to Int Border at Tijuana—designated Nonchg I - 139(B) 10/84 - 9 mi.
 International Border to Rte 125—assumed maintenance 7/1/90.
 Unconstructed portion is from Mex. border to Rte 5 and from west of Rte 805 to
 PM 11.0+/-

ROUTE BREAKS:

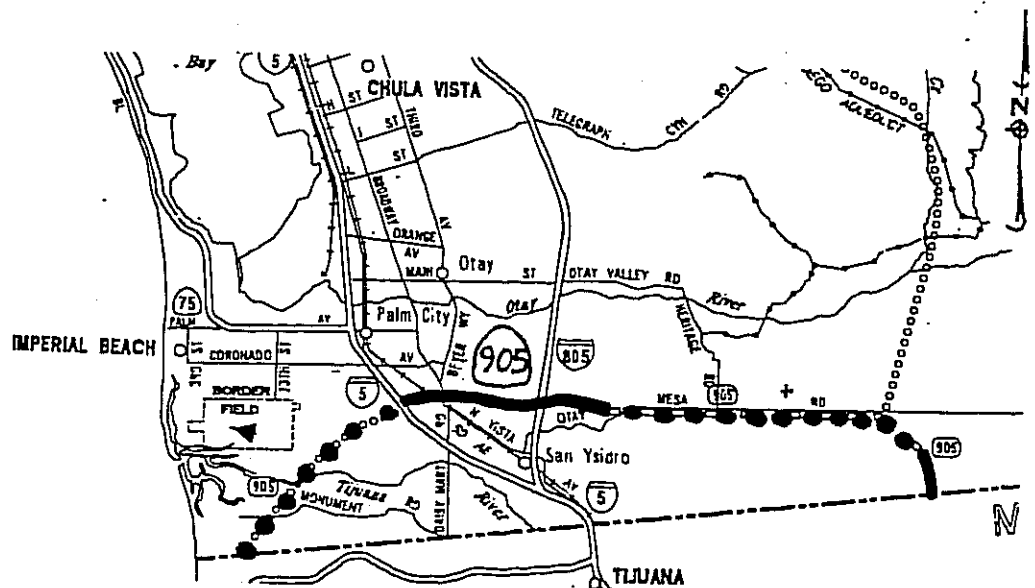
SIGNING DATA:

ASSOC. NAMES:

F & E SYSTEM: 1959--Rte 5 to Rte 125
 1991--Rte 125 to Mexico Border
MILES: 8

PREV. FED AID: **FAI:** **FAP:** 9 mi **FAU:** **FAS:**
YR ADDED TO SH SYSTEM: 1972--Border Field to Rte 5-Former Rte 117
 1959--Rte 5 to Rte 125-Former Rte 281
 1972--Mex. Border to Rte 905-Former Rte 125

MILES:
 RURAL 3
 SM. URBAN 0
 URBANIZED 9



ROUTE 906 thru 979

TRAVERSABLE LENGTH:

UNCONST.:

ADT 1992:

FUNC. CLASS (mi) : PA:

MA: COL:

R.MIN COL/LOC:

FROM: 906 - 979 NUMBERS NOT ASSIGNED

TO:

VIA:

COMMENTS:

**ROUTE
BREAKS:**

**SIGNING
DATA:**

**ASSOC.
NAMES:**

**F & E
SYSTEM:
MILES:**

PREV. FED AID:

FAI:

FAP:

FAU:

FAS:

**YR ADDED
TO SH
SYSTEM:**

MILES:

**RURAL
SM. URBAN
URBANIZED**

ROUTE 980

TRAVERSABLE LENGTH: 2 mi **UNCONST.:** **ADT 1992:** 148,000-189,000
FUNC. CLASS (mi) : PA: 2 MA: COL: **R.MIN COL/LOC:**
FROM: Route 880 in Oakland (ALA Co.)
TO: Route 580 in Oakland (ALA Co.)
VIA: NW Portion of Oakland

COMMENTS: In Oakland in District 4
 I-Route approved 1/76
 Portion from I-980 at San Pablo UC to I-580 is non-chargeable I -139(a)-1 mi

ROUTE BREAKS:

SIGNING DATA: I-980

ASSOC. NAMES: Grove-Shafter Freeway--Rte 880 to 17th Street
 John B. Williams Freeway

F & E SYSTEM: 1959--In entirety
MILES: 2

PREV. FED AID: **FAI:** 1 mi **FAP:** 1 mi **FAU:** **FAS:**
YR ADDED TO SH SYSTEM: 1959--Former Route 226

MILES:
 RURAL 0
 SM. URBAN 0
 URBANIZED 2

