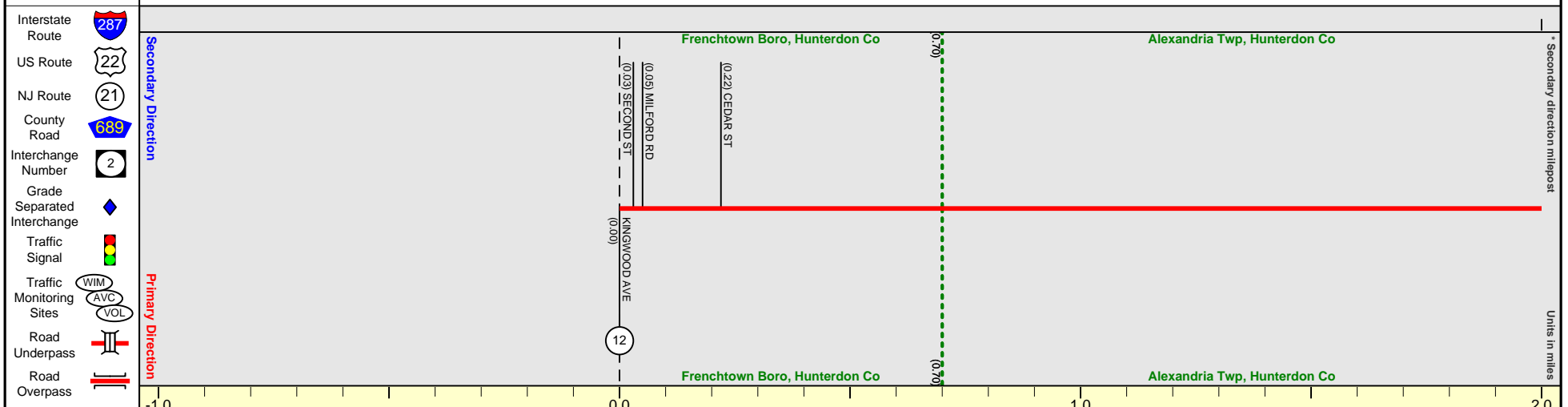
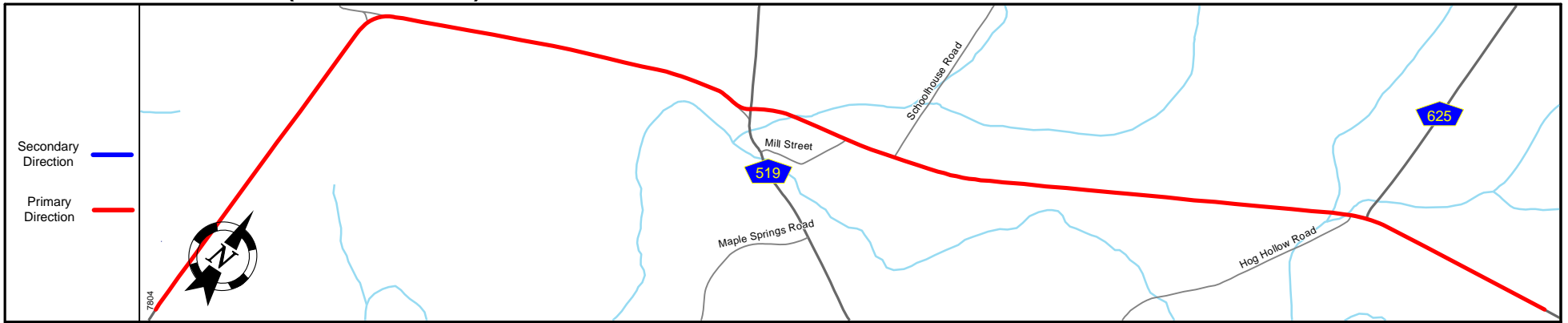


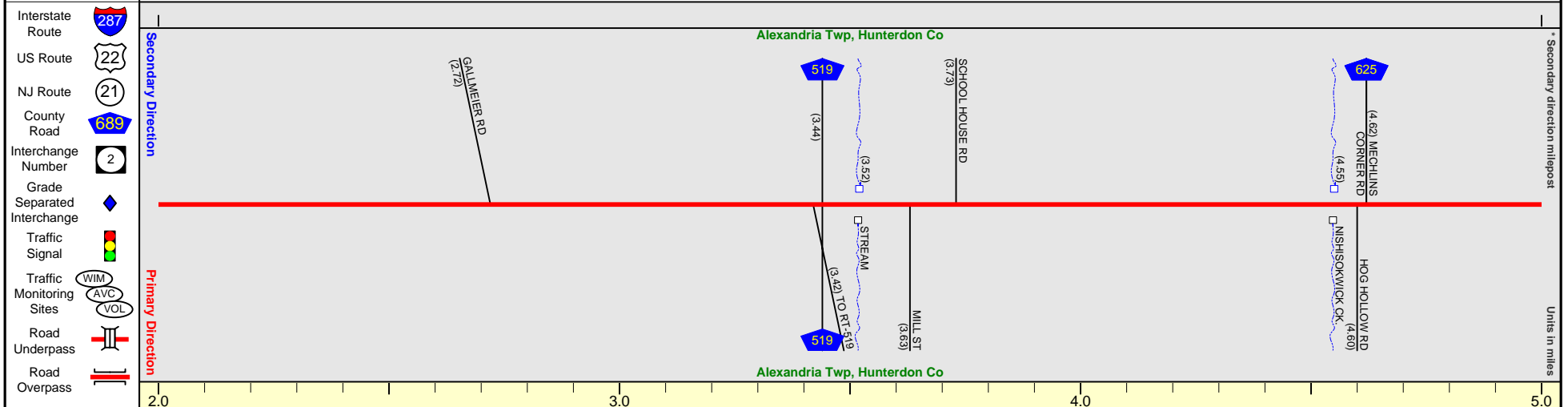
Pavement	
Shoulder	
Number of Lanes	
Speed Limit	
Street Name	



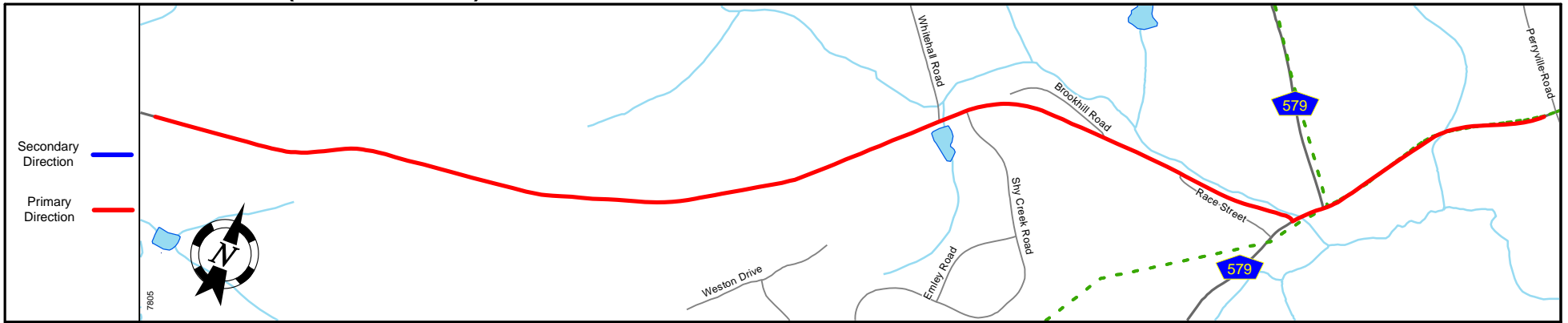
Street Name	Racine St	Everittstown Road
Jurisdiction		County
Functional Class		Rural Minor Arterial
Federal Aid Sys		STP
Control Section		
Speed Limit		35 + 45
Number of Lanes		2
Med. Type		None
Med. Width		0
Pavement		24
Shoulder	30	0 + 1
Traffic Volume		2,963 (2006)
Traffic Sta. ID		5-5402
Structure No.		
Enlarged Views		



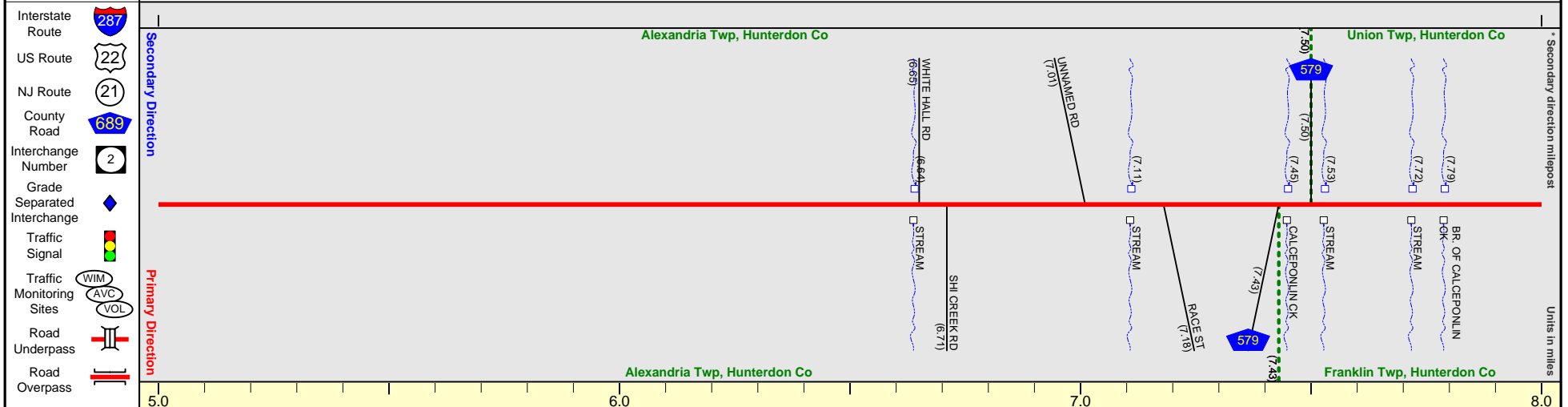
Pavement	
Shoulder	
Number of Lanes	
Speed Limit	
Street Name	



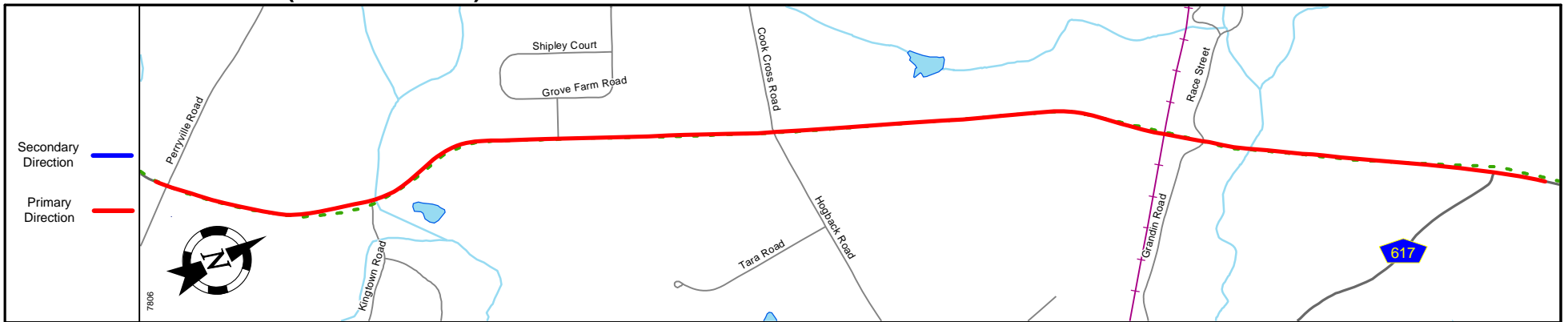
Street Name	Everittstown Road		
Jurisdiction	County		
Functional Class	Rural Minor Arterial		
Federal Aid Sys	STP		
Control Section			
Speed Limit	45	40	50
Number of Lanes	2		
Med. Type	None		
Med. Width	0		
Pavement	24		
Shoulder	1	6	0
Traffic Volume	3,650 (2005)	4,715 (2005)	
Traffic Sta. ID	5-4-429	5-5-403	
Structure No.		N/A	N/A
Enlarged Views			



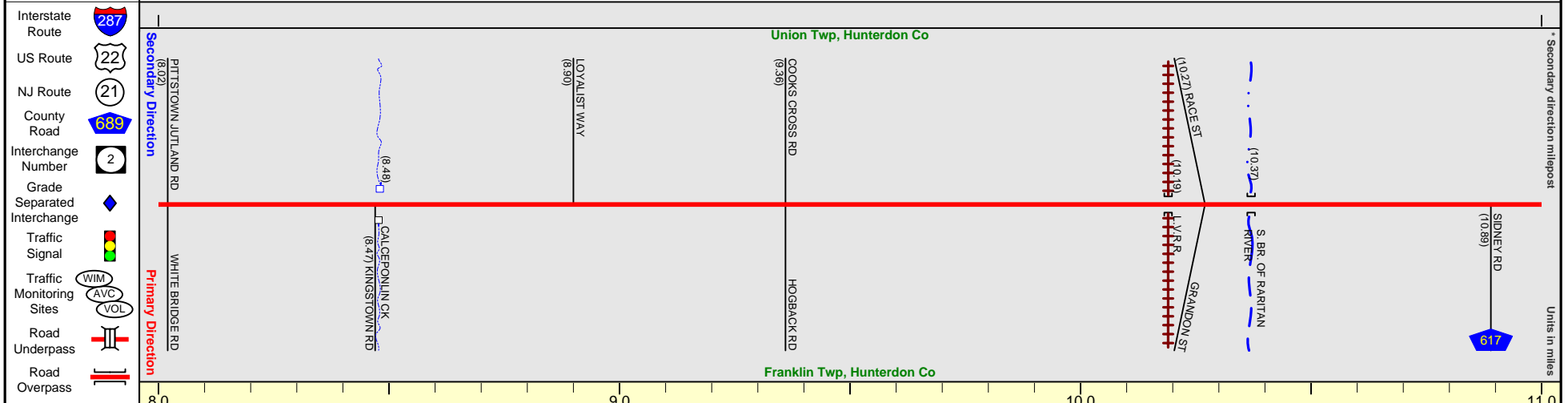
Pavement	
Shoulder	
Number of Lanes	
Speed Limit	
Street Name	

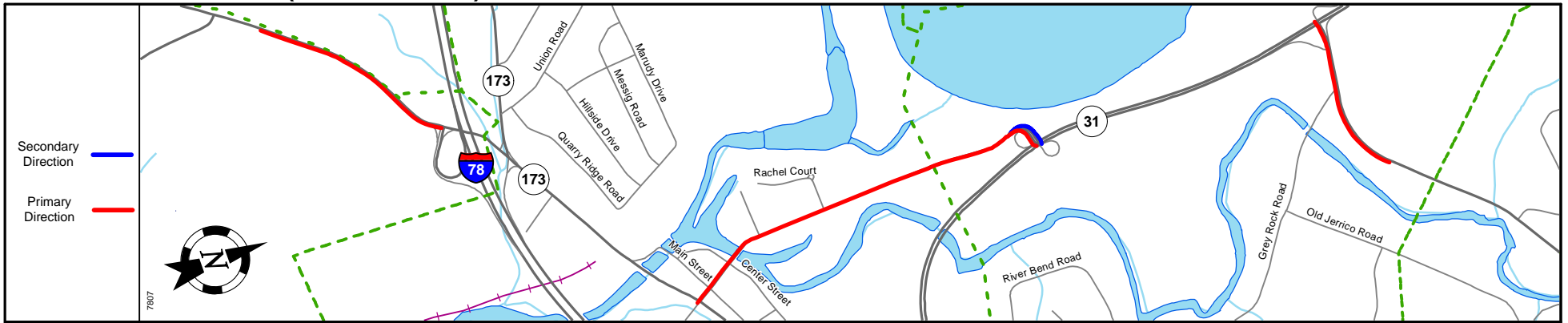


Street Name	Everittstown Road	Pittstown Road
Jurisdiction	County	
Functional Class	Rural Minor Arterial	
Federal Aid Sys	STP	
Control Section		
Speed Limit	50	
Number of Lanes	2	
Med. Type	None	
Med. Width	0	
Pavement	24	
Shoulder	0	
Traffic Volume	4,254 (2005)	
Traffic Sta. ID	5-4-430	
Structure No.	N/A	N/A N/A N/A N/A
Enlarged Views		




Pavement	
Shoulder	
Number of Lanes	
Speed Limit	
Street Name	



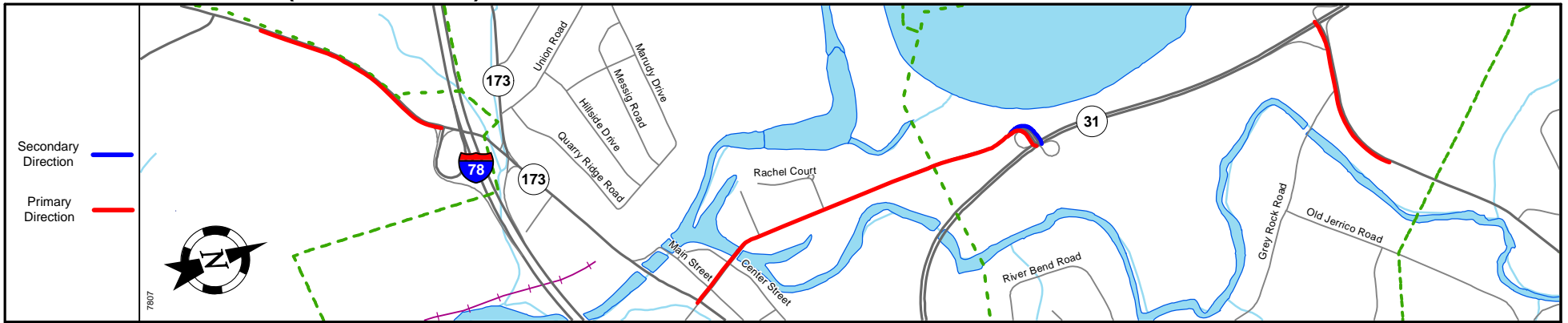


Pavement	
Shoulder	
Number of Lanes	
Speed Limit	
Street Name	

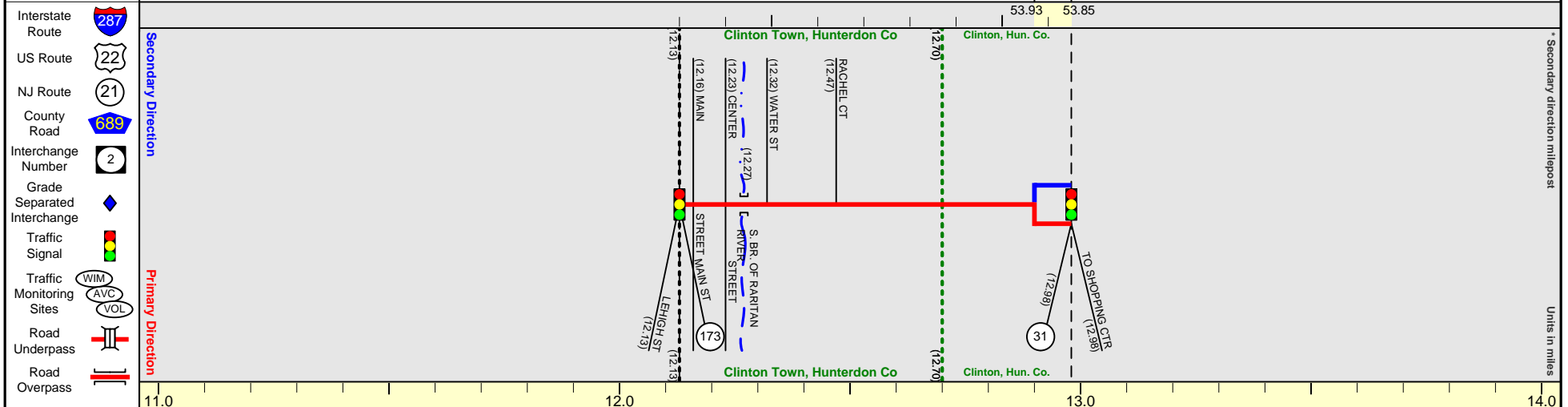


Street Name	Pittstown Road	
Jurisdiction	County	
Functional Class	Urban Minor Arterial	
Federal Aid Sys	STP	
Control Section		
Speed Limit	45	
Number of Lanes	2	
Med. Type	None	
Med. Width	0	
Pavement	24	
Shoulder	4	10
Traffic Volume		
Traffic Sta. ID		
Structure No.		
Enlarged Views		

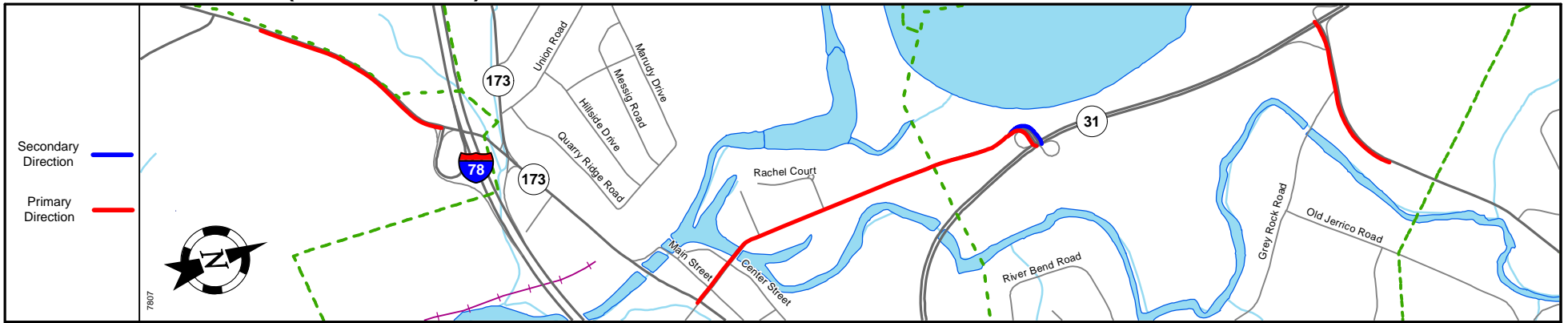
MP 11.45 = Begin Coinc. with NJ 173 MP 12.98
 MP 11.45-12.13 See NJ 173 MP 12.98-13.66




Pavement	16
Shoulder	0
Number of Lanes	1
Speed Limit	25
Street Name	Halstead Street



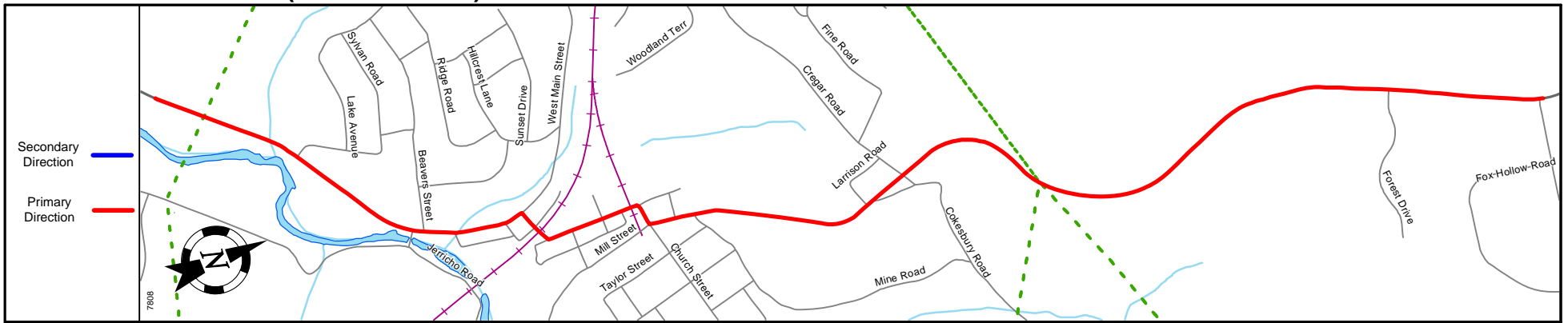
Street Name	Lehigh Street	Halstead Street
Jurisdiction		Municipal
Functional Class		Urban Collector
Federal Aid Sys		STP
Control Section		
Speed Limit		25
Number of Lanes		2
Med. Type		None
Med. Width		0
Pavement	34	32
Shoulder	24	0
Traffic Volume		
Traffic Sta. ID		
Structure No.		
Enlarged Views		



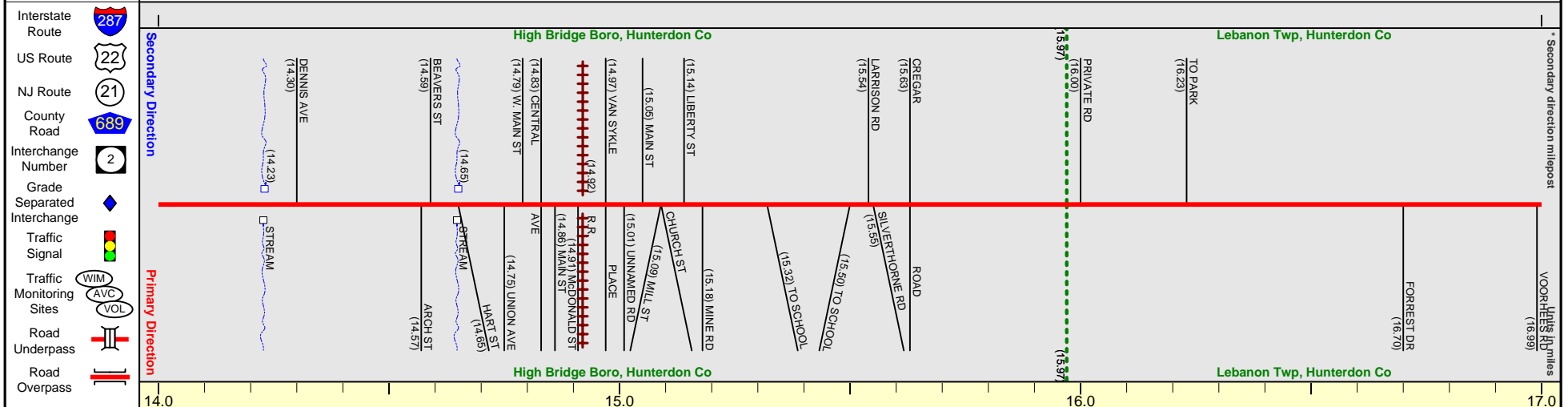
Pavement	
Shoulder	
Number of Lanes	
Speed Limit	
Street Name	



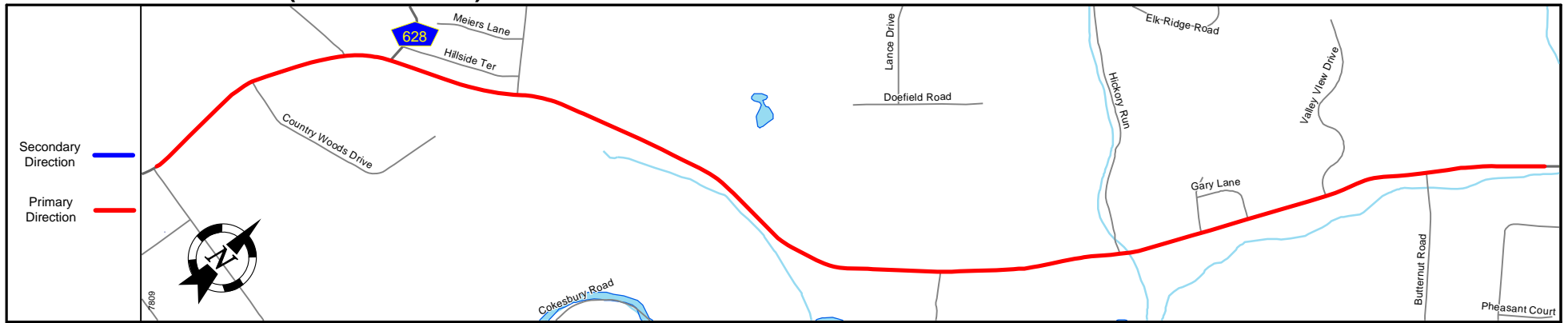
Street Name	West Main Street
Jurisdiction	Clinton
Functional Class	Urban Collector
Federal Aid Sys	STP
Control Section	
Speed Limit	45
Number of Lanes	2
Med. Type	None
Med. Width	0
Pavement	24
Shoulder	4
Traffic Volume	
Traffic Sta. ID	
Structure No.	N/A
Enlarged Views	



Pavement	
Shoulder	
Number of Lanes	
Speed Limit	
Street Name	



Street Name	West Main Street		Bridge St	Main Street	Church St	Fairview Avenue	
Jurisdiction	County						
Functional Class	Urban Collector					Rural Major Collector	
Federal Aid Sys	STP						
Control Section							
Speed Limit	45	35	25	30	35	45	
Number of Lanes	2			3		2	
Med. Type	None						
Med. Width	0						
Pavement	24	30	30	34	40	24	
Shoulder	4		0	6	0	3	
Traffic Volume							
Traffic Sta. ID							
Structure No.	N/A	N/A					
Enlarged Views							



Pavement	
Shoulder	
Number of Lanes	
Speed Limit	
Street Name	
Interstate Route	
US Route	
NJ Route	
County Road	
Interchange Number	
Grade Separated Interchange	
Traffic Signal	
Traffic Monitoring Sites	
Road Underpass	
Road Overpass	

Secondary Direction	TO STATE PARK (17.07)	(17.16) TO STATE PARK	BUFFALO HOLLOW RD (17.45)	628 (17.54) BUNNVALE RD	NORTH RD (17.80)	WILD LA (18.03)	(18.21) STREAM	(19.14) S. BR. PARTAN RIVER	(19.12) HICKORY RUN RD	DIANA CT (19.29)	(19.39) GARY KANE	VALLEY VIEW DR (19.56)	(19.69) STREAM	BUTTERNUT RD (19.76)	TO VALLEY VIEW (19.56) SCHOOL
Primary Direction					STREAM (17.84)		STREAM (18.21)		HOFFMANS CROSSING RD (18.75)						

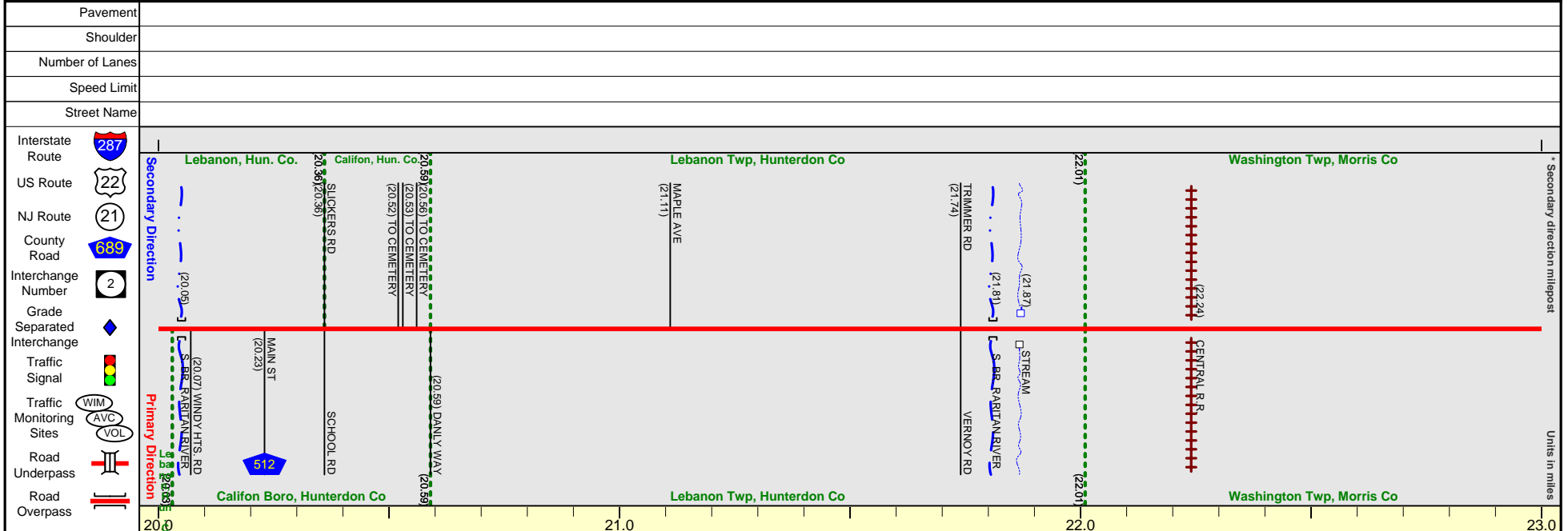
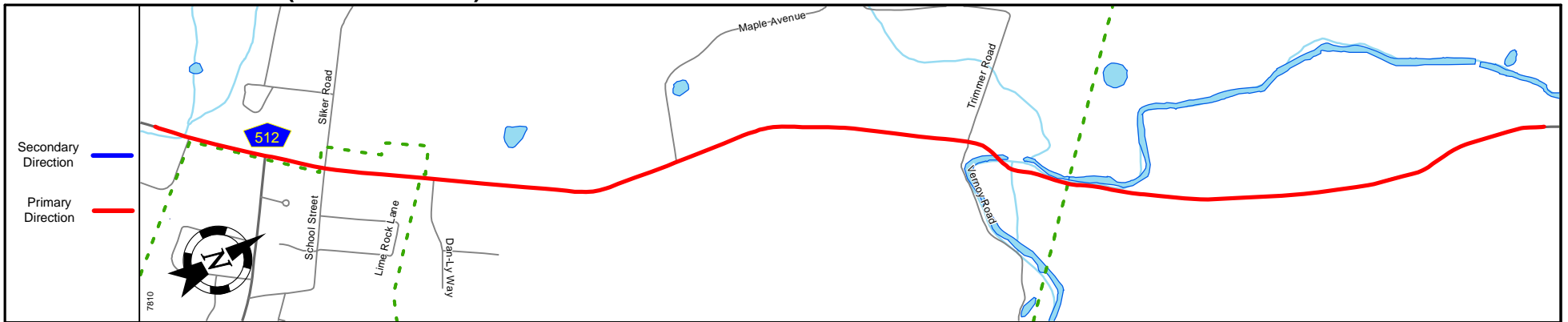
Lebanon Twp, Hunterdon Co

Lebanon Twp, Hunterdon Co

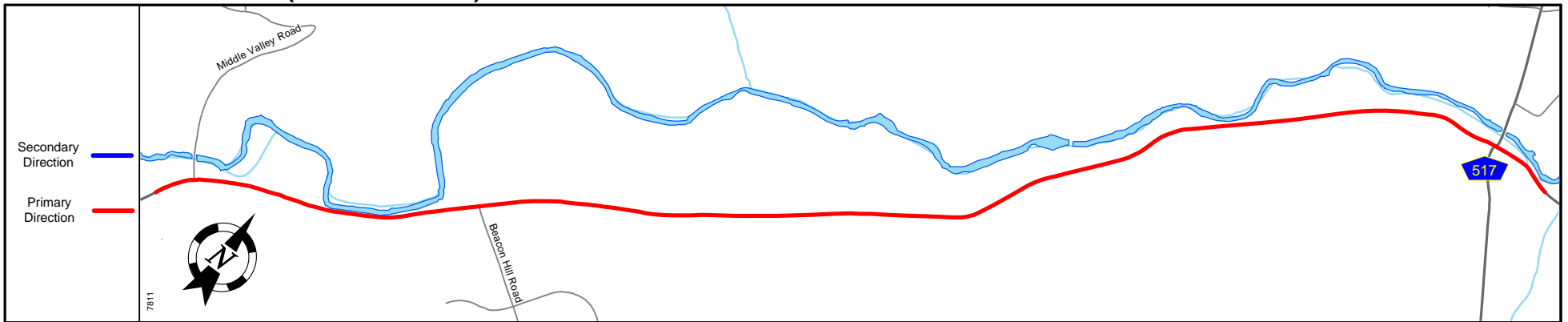
Secondary direction milepost

Units in miles

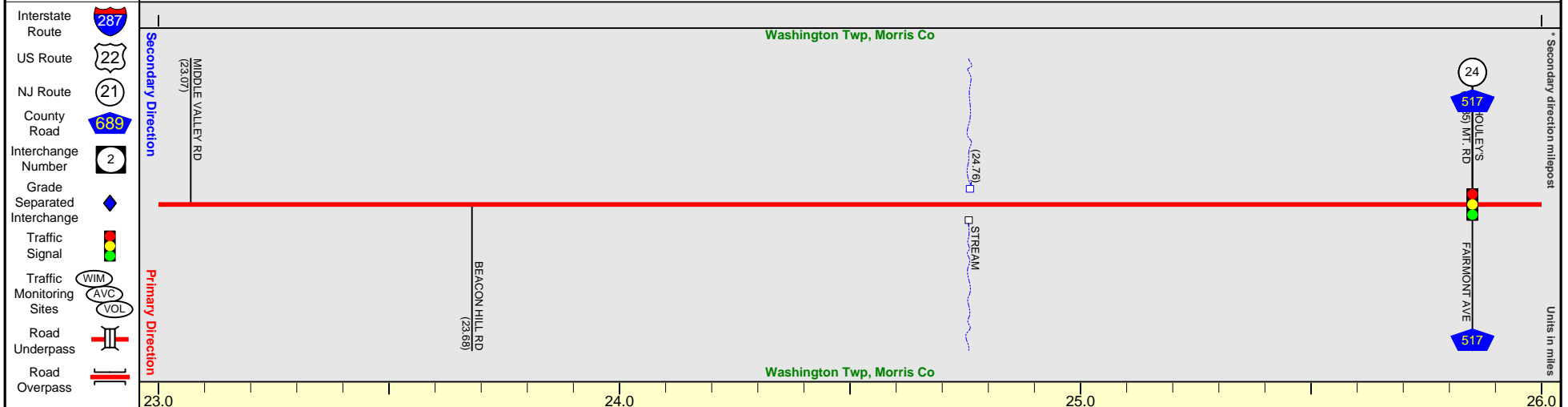
Street Name	Fairview Avenue														
Jurisdiction	County														
Functional Class	Rural Major Collector														
Federal Aid Sys	STP														
Control Section															
Speed Limit	45														
Number of Lanes	2														
Med. Type	None														
Med. Width	0														
Pavement	24														
Shoulder	3	+	10	+											3
Traffic Volume															
Traffic Sta. ID															
Structure No.	N/A														
Enlarged Views															



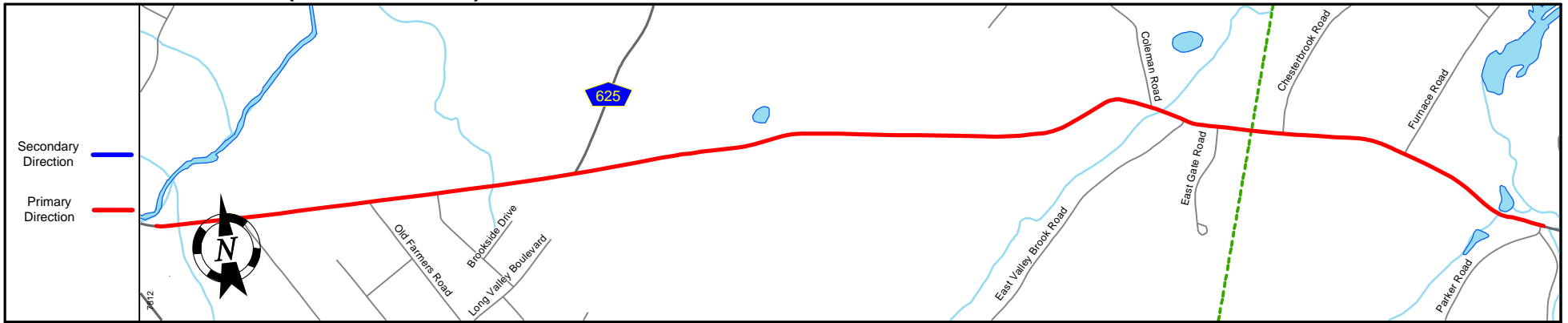
Street Name	Fairview Avenue			West Mill Road
Jurisdiction	County			
Functional Class	Rural Major Collector			
Federal Aid Sys	STP			
Control Section				
Speed Limit	45	40	50	
Number of Lanes	2			
Med. Type	None			
Med. Width	0			
Pavement	24	22		22
Shoulder	3	4	3	2
Traffic Volume				
Traffic Sta. ID				
Structure No.	N/A		N/A	N/A
Enlarged Views				



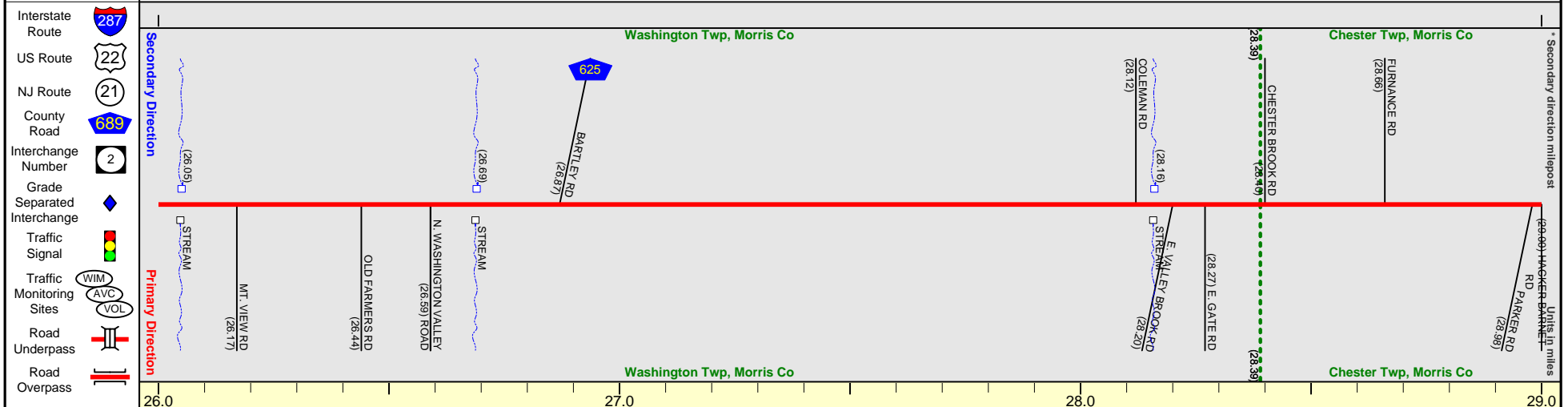
Pavement	
Shoulder	
Number of Lanes	
Speed Limit	
Street Name	



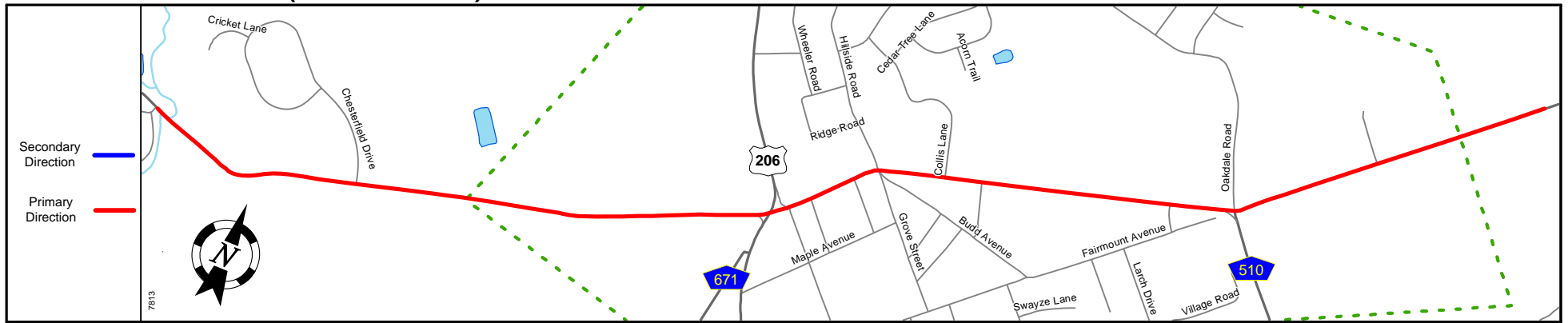
Street Name	West Mill Road		East Mill Road
Jurisdiction	County		
Functional Class	Rural Major Collector		Urban Collector
Federal Aid Sys	STP		
Control Section			
Speed Limit	50	35	25
Number of Lanes	2		
Med. Type	None		
Med. Width	0		
Pavement	22	34	20
Shoulder	2	0	8
Traffic Volume			
Traffic Sta. ID			
Structure No.	N/A		
Enlarged Views			



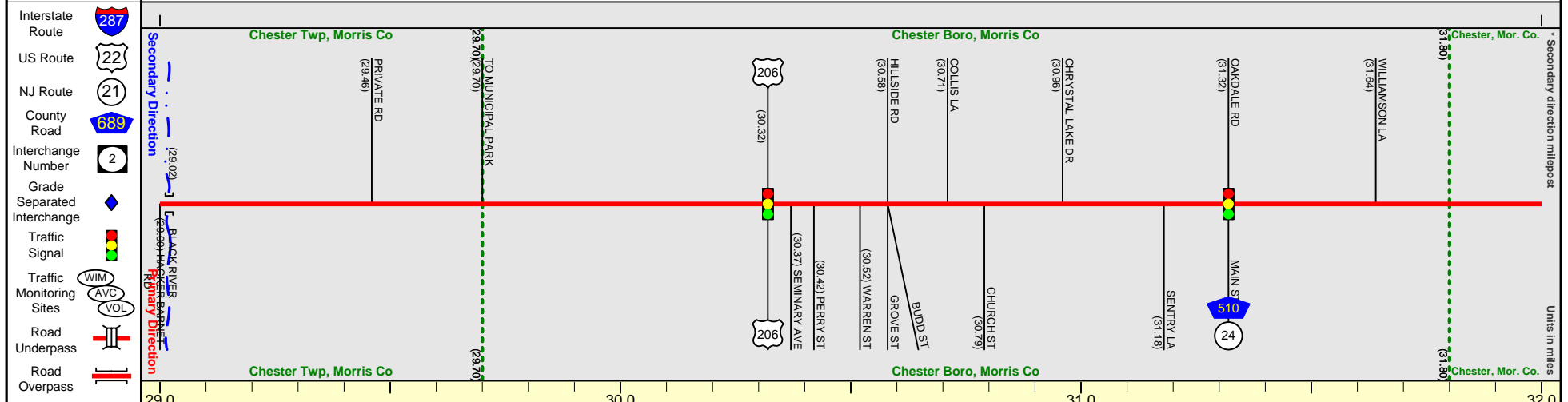
Pavement	
Shoulder	
Number of Lanes	
Speed Limit	
Street Name	



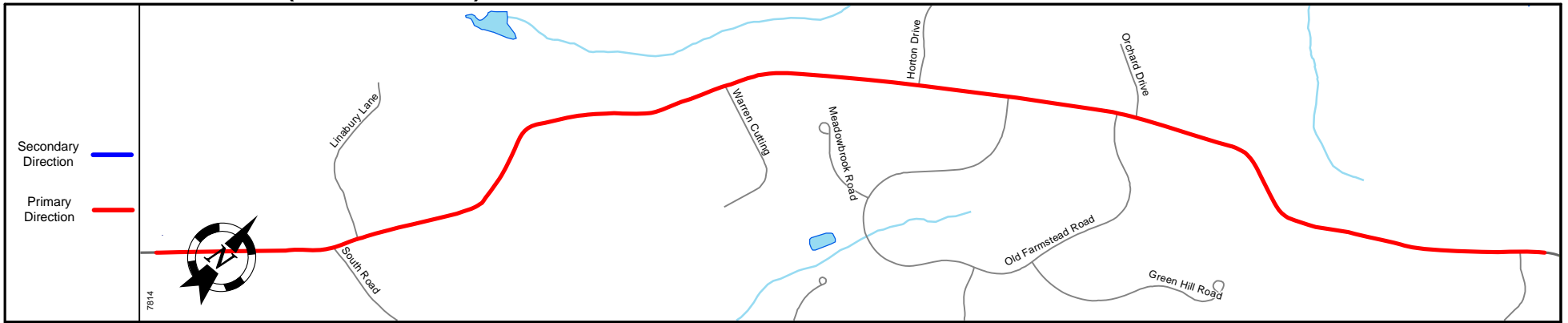
Street Name	East Mill Road	
Jurisdiction	County	
Functional Class	Urban Collector	Rural Major Collector
Federal Aid Sys	STP	
Control Section		
Speed Limit	35	45
Number of Lanes	2	
Med. Type	None	
Med. Width	0	
Pavement	24	
Shoulder	8	3
Traffic Volume	7,226 (2005)	
Traffic Sta. ID	1-4-420	
Structure No.	N/A	N/A
Enlarged Views		



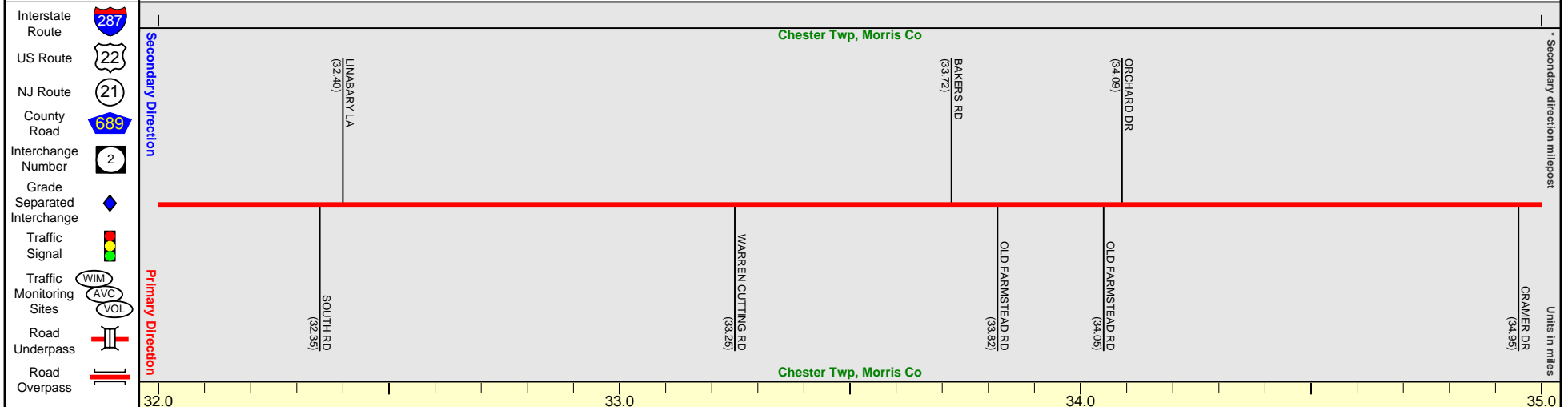
Pavement	
Shoulder	
Number of Lanes	
Speed Limit	
Street Name	



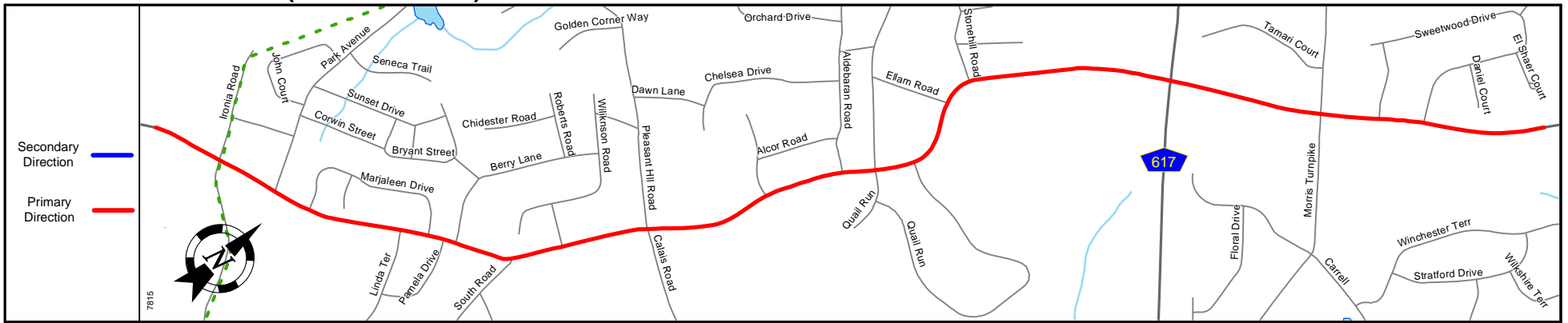
Street Name	East Mill Road		Main Street		North Road	
Jurisdiction	County					
Functional Class	Rural Major Collector		Urban Collector		Urban Minor Arterial	
Federal Aid Sys	STP					
Control Section						
Speed Limit	45		40		40	30
Number of Lanes	2		4		2	3
Med. Type	None					
Med. Width	0					
Pavement	24		46		38	24
Shoulder	3				8	0
Traffic Volume	17,262 (2005)					
Traffic Sta. ID	1-4-416					
Structure No.	N/A					
Enlarged Views						



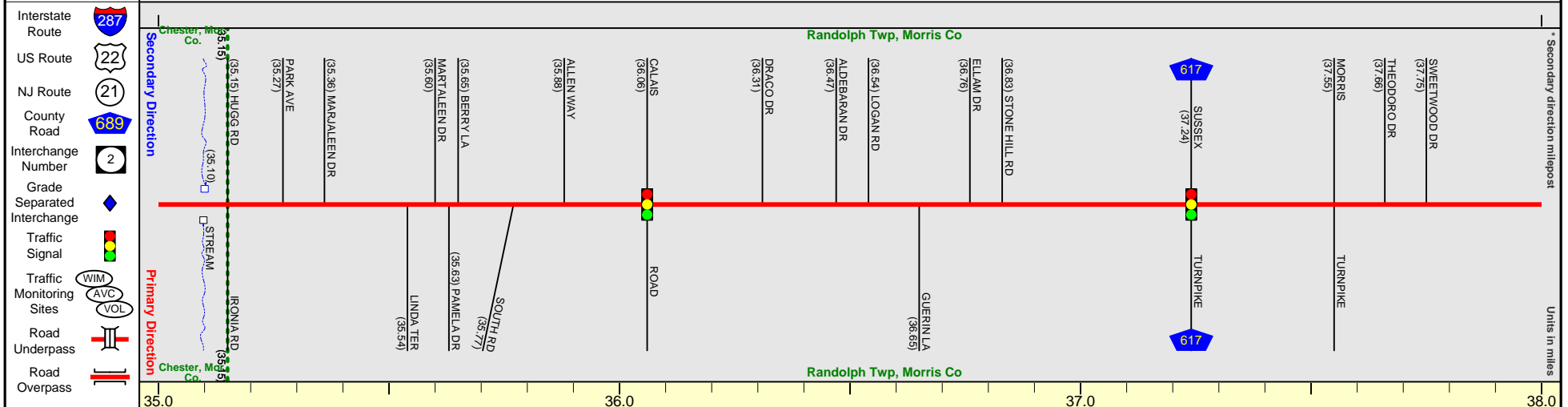
Pavement	
Shoulder	
Number of Lanes	
Speed Limit	
Street Name	



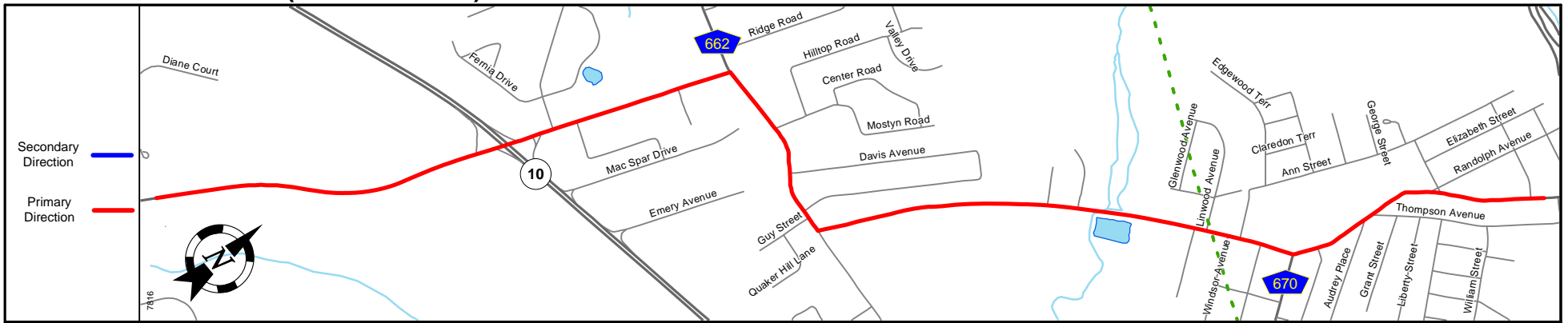
Street Name	North Road	
Jurisdiction	County	
Functional Class	Urban Minor Arterial	
Federal Aid Sys	STP	
Control Section		
Speed Limit	45	
Number of Lanes	2	
Med. Type	None	
Med. Width	0	
Pavement	24	
Shoulder	3	0
Traffic Volume		
Traffic Sta. ID		
Structure No.		
Enlarged Views		



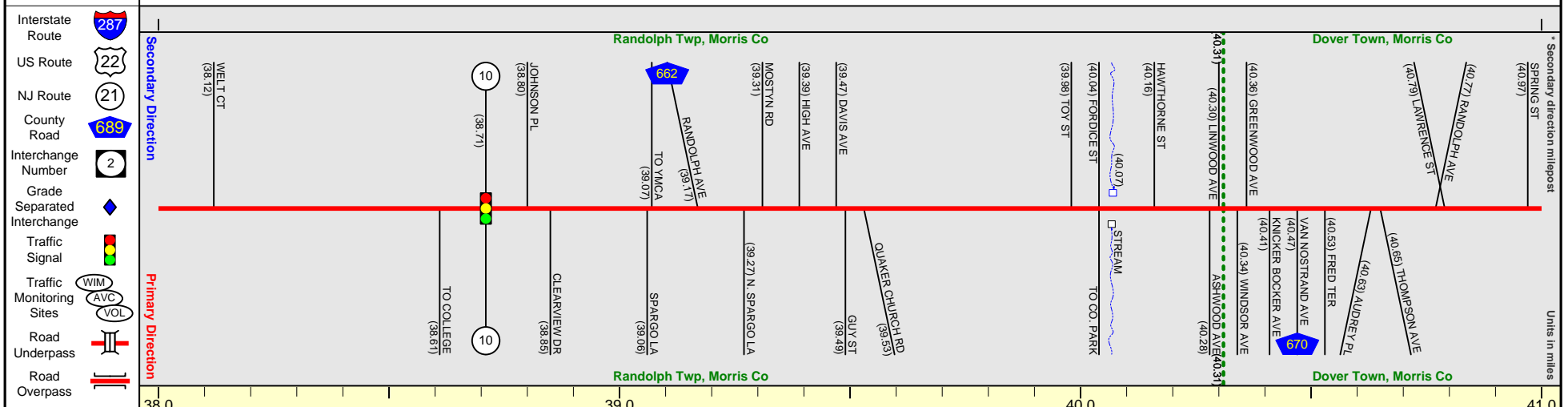
Pavement	
Shoulder	
Number of Lanes	
Speed Limit	
Street Name	

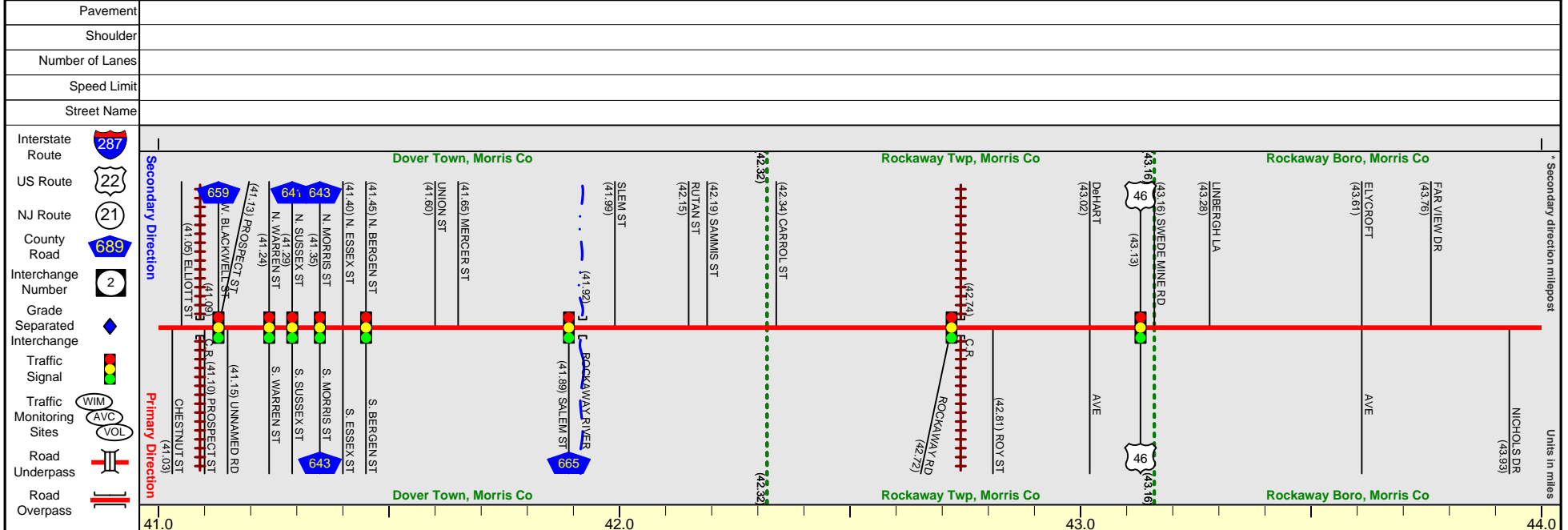
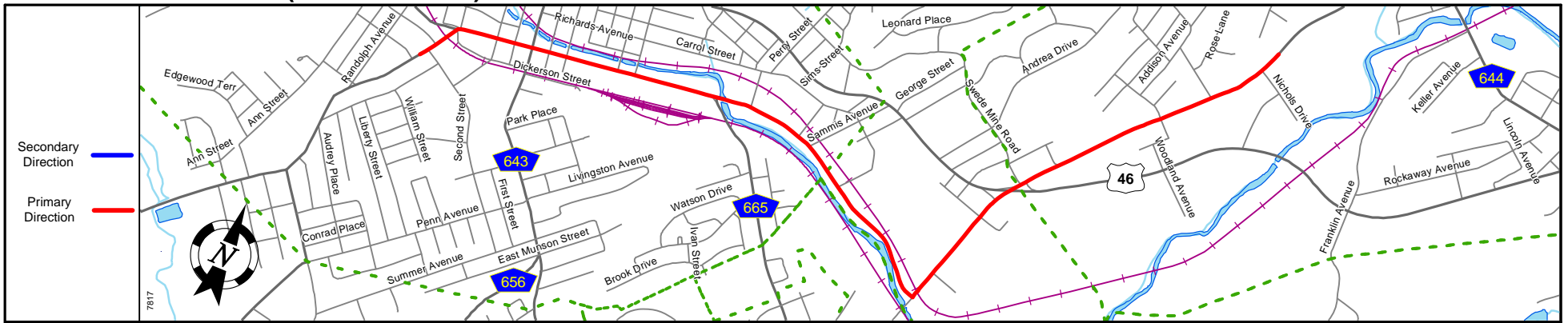


Street Name	North Road	Dover-Chester Road	
Jurisdiction		County	
Functional Class		Urban Minor Arterial	
Federal Aid Sys		STP	
Control Section			
Speed Limit	45	40	45
Number of Lanes		2	
Med. Type		None	
Med. Width		0	
Pavement		24	46
Shoulder	0	2	0
Traffic Volume			
Traffic Sta. ID			
Structure No.	N/A		
Enlarged Views			

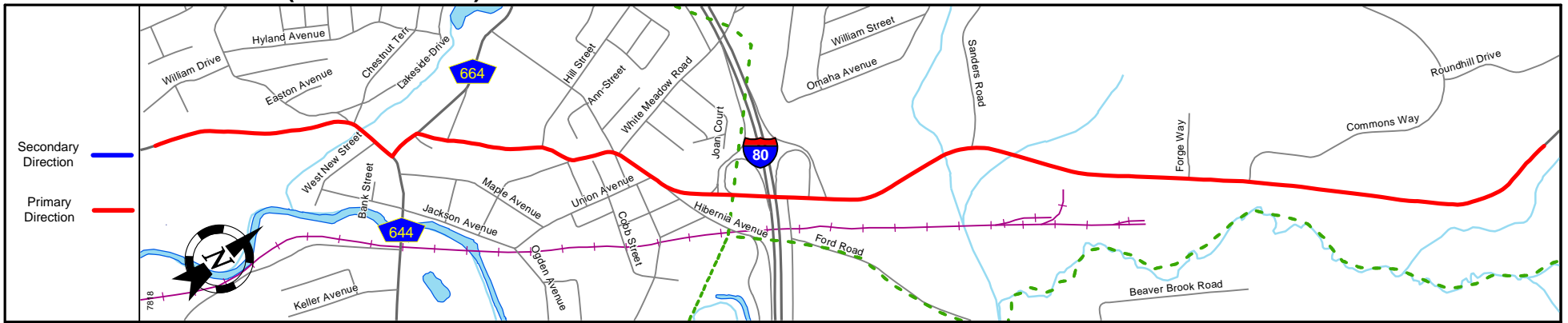


Pavement	
Shoulder	
Number of Lanes	
Speed Limit	
Street Name	

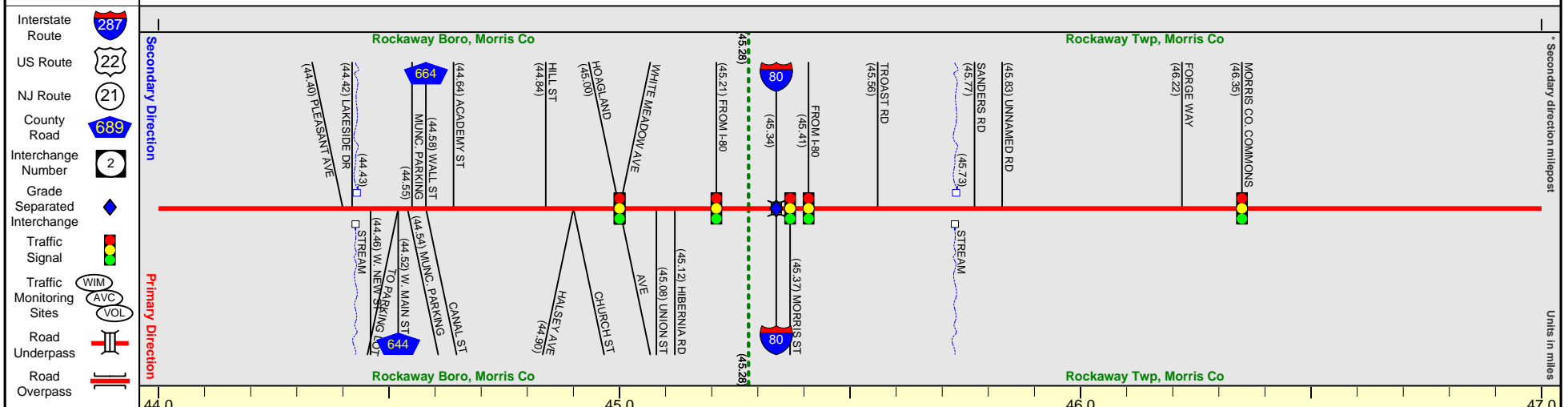




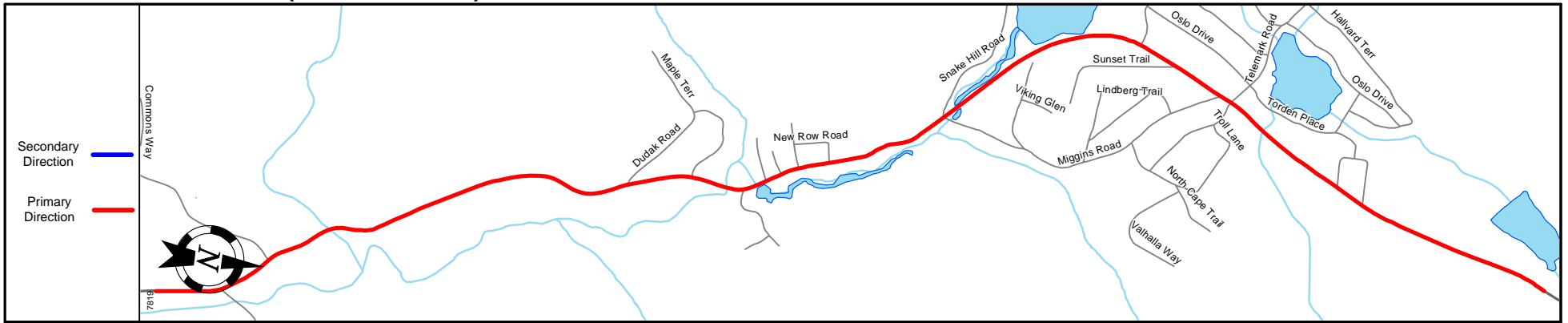
Street Name	Prospect Street		East Blackwell Avenue		Dover-Rockaway Road		West Main Street	
Jurisdiction	County							
Functional Class	Urban Minor Arterial							
Federal Aid Sys	STP		NHS		STP			
Control Section								
Speed Limit	25				35		40	
Number of Lanes					2			
Med. Type	None							
Med. Width	0							
Pavement	32	28	44		34		24	36
Shoulder			0				0	
Traffic Volume	19,144 (2005)							
Traffic Sta. ID	1N5H707							
Structure No.	N/A		N/A		N/A			
Enlarged Views								



Pavement	
Shoulder	
Number of Lanes	
Speed Limit	
Street Name	



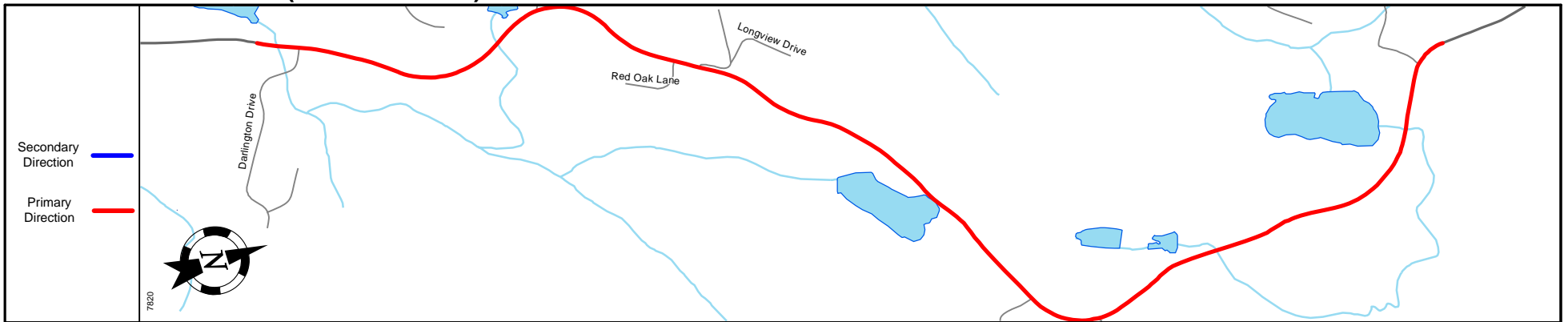
Street Name	West Main Street		Wall Str	Church Street	Halsey Avenue	Hibernia Avenue	Green Pond Road	
Jurisdiction	County							
Functional Class	Urban Minor Arterial							
Federal Aid Sys	STP							
Control Section								
Speed Limit	40	30	25	30		50		40
Number of Lanes	2				3	4	3	2
Med. Type	None							
Med. Width	0							
Pavement	36	22		30		44	36	50
Shoulder	0							
Traffic Volume								
Traffic Sta. ID								
Structure No.	N/A		1413166,167				N/A	
Enlarged Views								



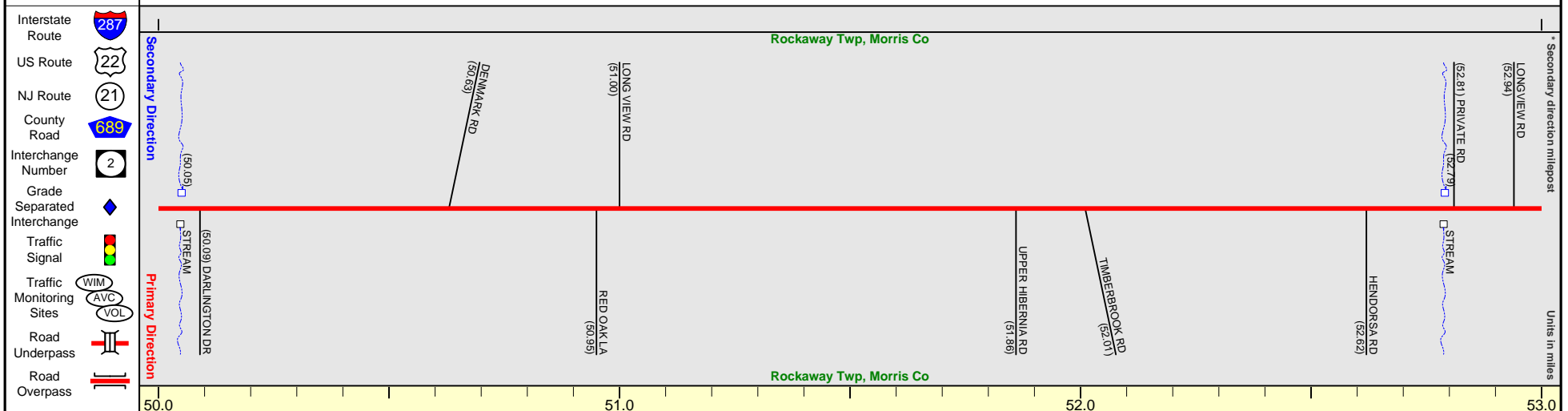
Pavement	
Shoulder	
Number of Lanes	
Speed Limit	
Street Name	

Interstate Route		
US Route		
NJ Route		
County Road		
Interchange Number		
Grade Separated Interchange		
Traffic Signal		
Traffic Monitoring Sites		
Road Underpass		
Road Overpass		

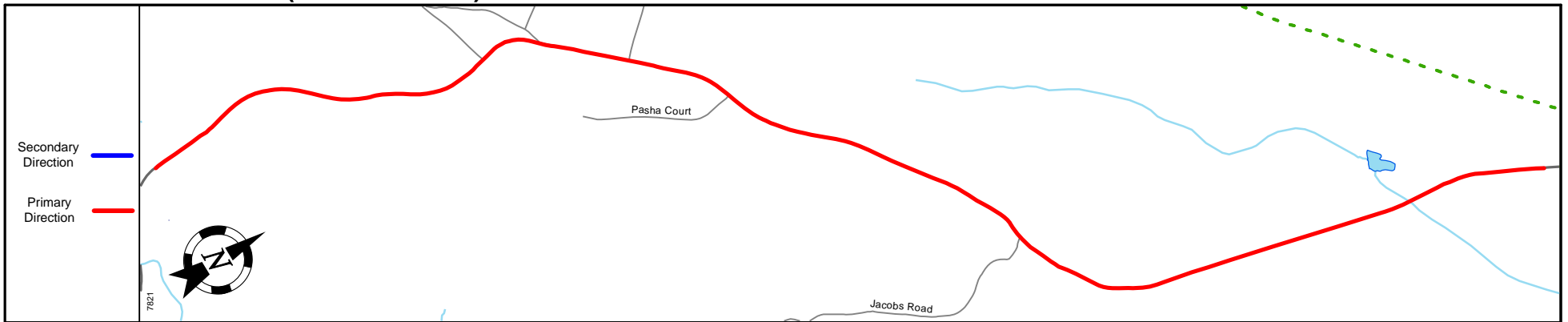
Street Name	Green Pond Road			
Jurisdiction	County			
Functional Class	Urban Minor Arterial			
Federal Aid Sys	STP			
Control Section				
Speed Limit	40	30	35	40
Number of Lanes	2			
Med. Type	None			
Med. Width	0			
Pavement	24	22		24
Shoulder	2	0	2	3
Traffic Volume				
Traffic Sta. ID				
Structure No.	N/A	N/A	N/A	N/A
Enlarged Views				



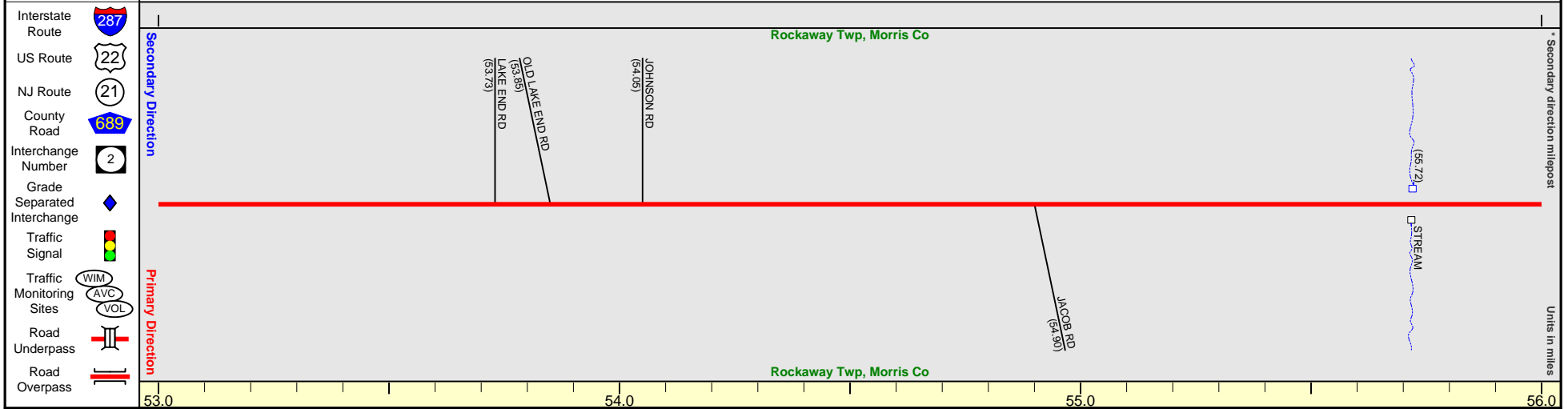
Pavement	
Shoulder	
Number of Lanes	
Speed Limit	
Street Name	



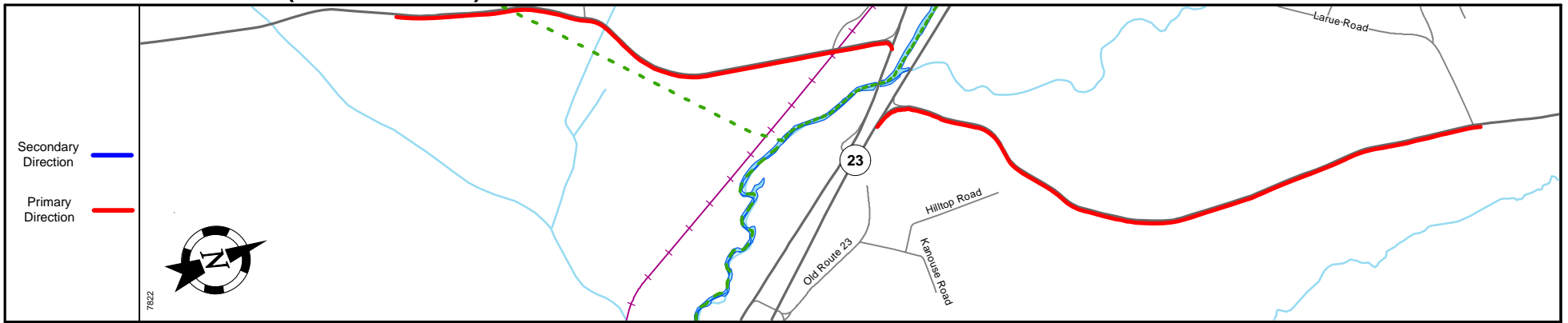
Street Name	Green Pond Road	
Jurisdiction	County	Municipal
Functional Class	Urban Minor Arterial	Rural Minor Arterial
Federal Aid Sys	STP	
Control Section		
Speed Limit	40	
Number of Lanes	2	
Med. Type	None	
Med. Width	0	
Pavement	24	
Shoulder	3	0
Traffic Volume	6	5
Traffic Sta. ID		
Structure No.	N/A	N/A
Enlarged Views		



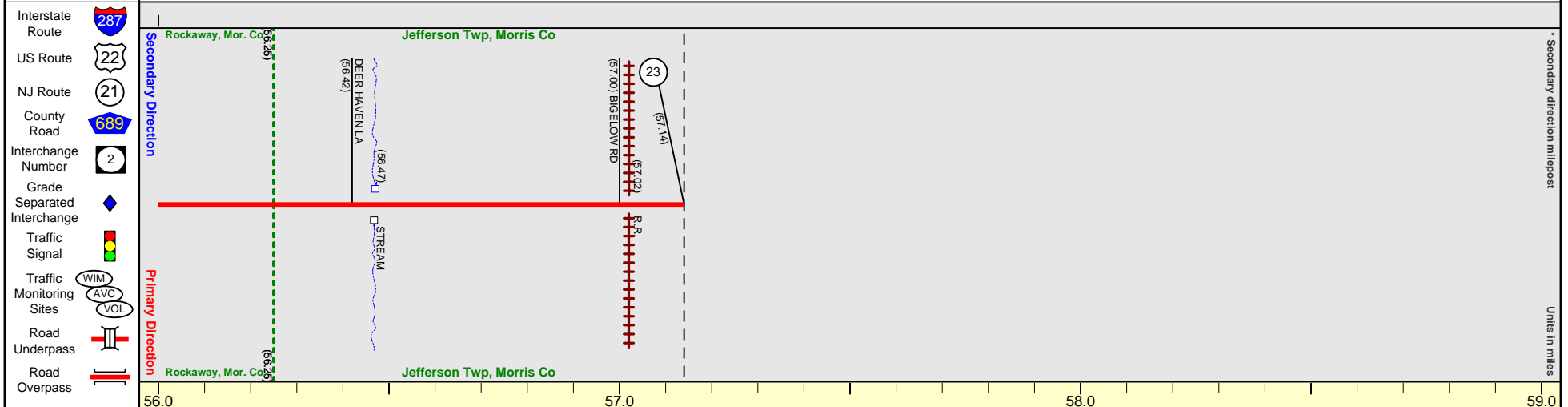
Pavement	
Shoulder	
Number of Lanes	
Speed Limit	
Street Name	



Street Name	Green Pond Road										
Jurisdiction	Municipal					County					
Functional Class	Rural Minor Arterial										
Federal Aid Sys	STP										
Control Section											
Speed Limit	40										
Number of Lanes	2										
Med. Type	None										
Med. Width	0										
Pavement	24	+	20	+	26	+	24	+	26	+	24
Shoulder					0				2		0
Traffic Volume											
Traffic Sta. ID											
Structure No.	N/A										
Enlarged Views											

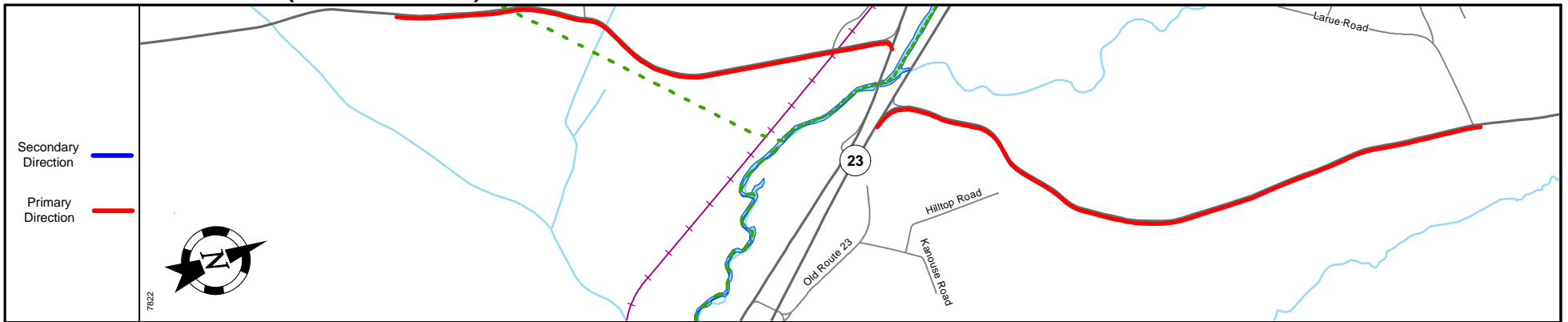


Pavement	
Shoulder	
Number of Lanes	
Speed Limit	
Street Name	

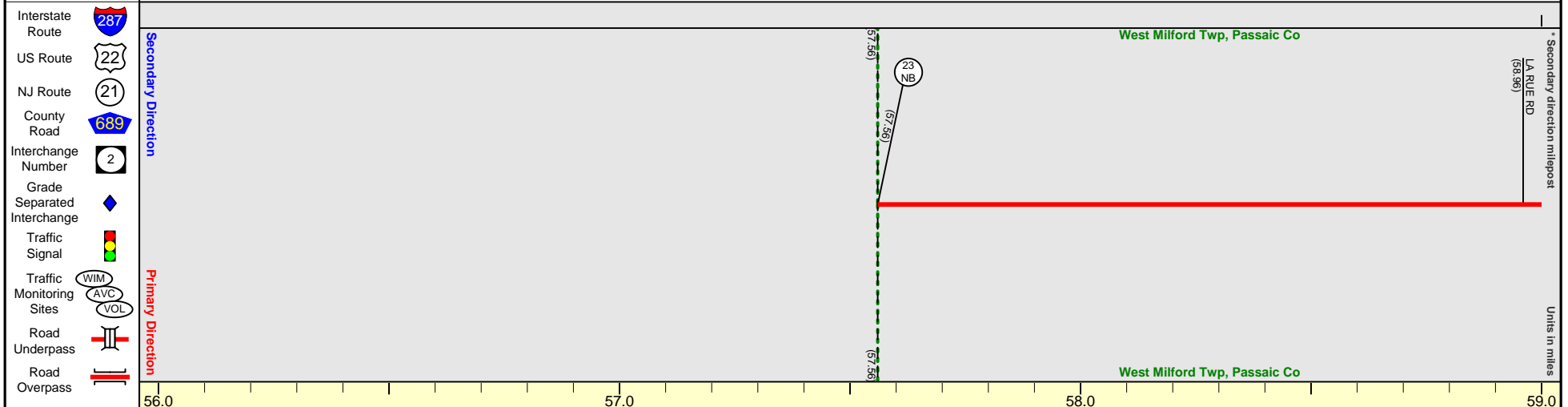


Street Name	Green Pond Road		
Jurisdiction	County		
Functional Class	Rural Minor Arterial		
Federal Aid Sys	STP		
Control Section			
Speed Limit	40		
Number of Lanes	2		
Med. Type	None		
Med. Width	0		
Pavement	24	+	26
Shoulder	0	+	8
Traffic Volume			2
Traffic Sta. ID			
Structure No.	N/A		
Enlarged Views			

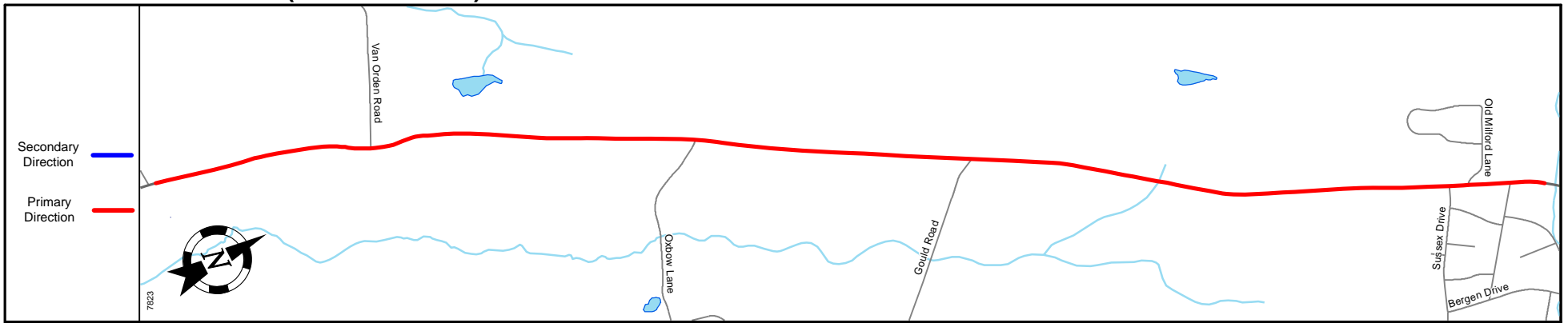
MP 57.14 = Begin Coinc. With NJ 23 MP 22.07
 MP 57.1457.56 See NJ 23 MP 22.07-21.68



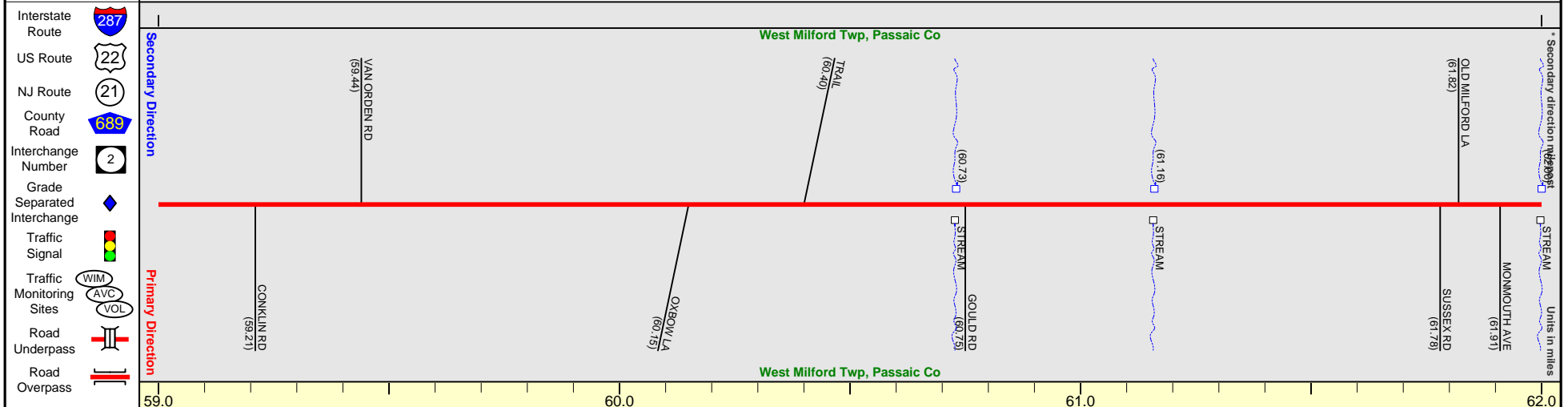
Pavement	
Shoulder	
Number of Lanes	
Speed Limit	
Street Name	



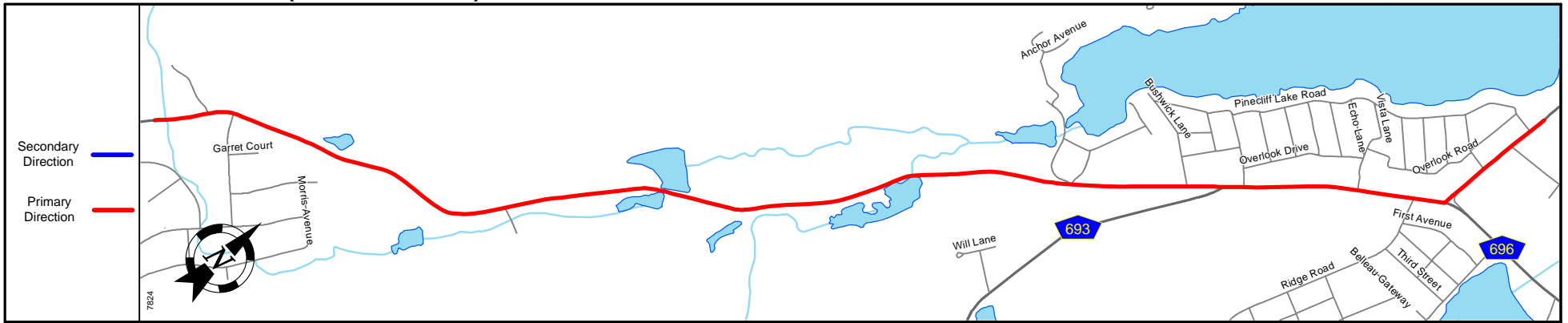
Street Name	Union Valley Road
Jurisdiction	Municipal
Functional Class	Urban Minor Arterial
Federal Aid Sys	STP
Control Section	
Speed Limit	40 50
Number of Lanes	2
Med. Type	None
Med. Width	0
Pavement	24
Shoulder	0
Traffic Volume	
Traffic Sta. ID	
Structure No.	
Enlarged Views	



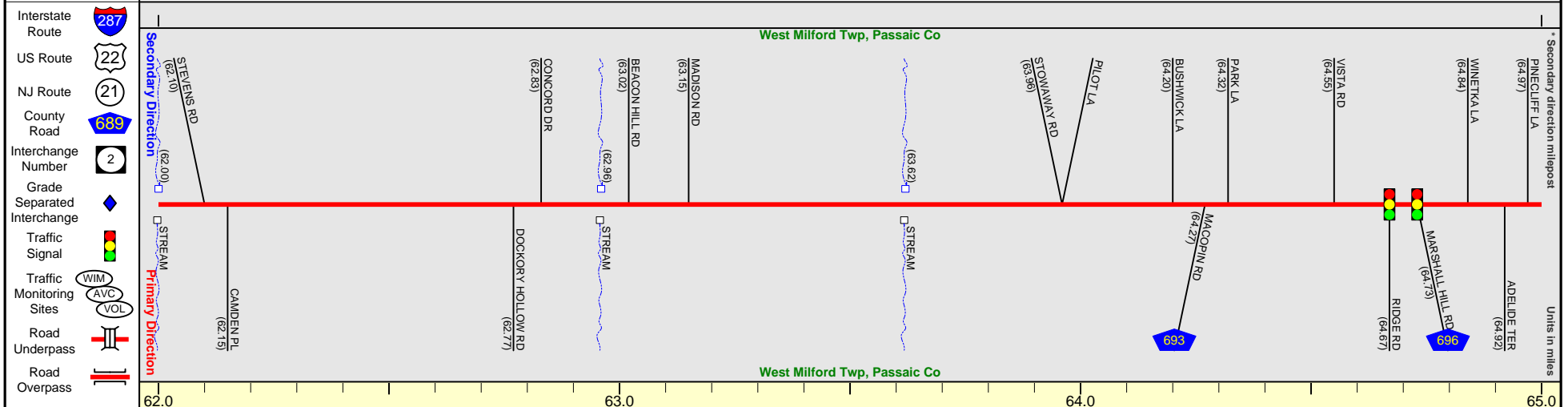
Pavement	
Shoulder	
Number of Lanes	
Speed Limit	
Street Name	



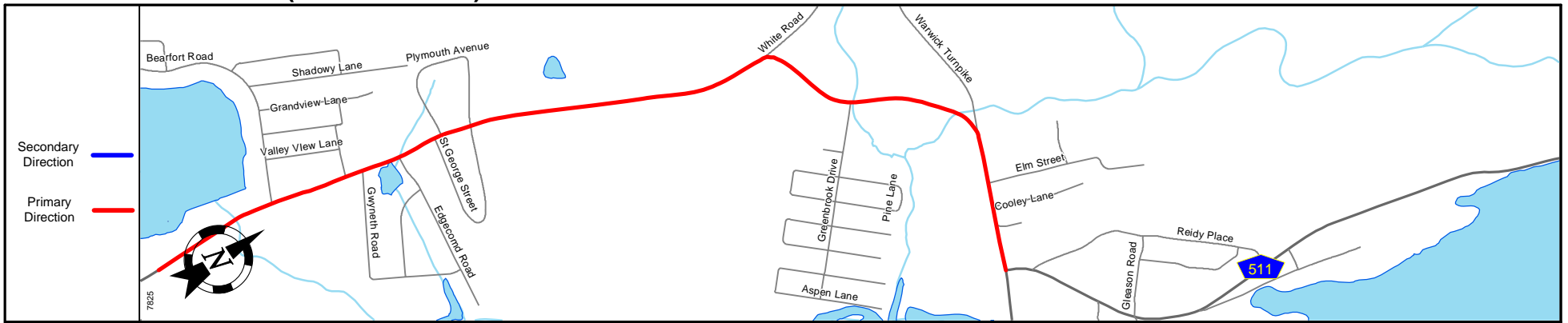
Street Name	Union Valley Road	
Jurisdiction	Municipal	
Functional Class	Urban Minor Arterial	
Federal Aid Sys	STP	
Control Section		
Speed Limit	50	45
Number of Lanes	2	
Med. Type	None	
Med. Width	0	
Pavement	24	
Shoulder	0	
Traffic Volume	5,850 (2003)	
Traffic Sta. ID	2-4-405	
Structure No.	N/A	N/A
Enlarged Views	N/A	



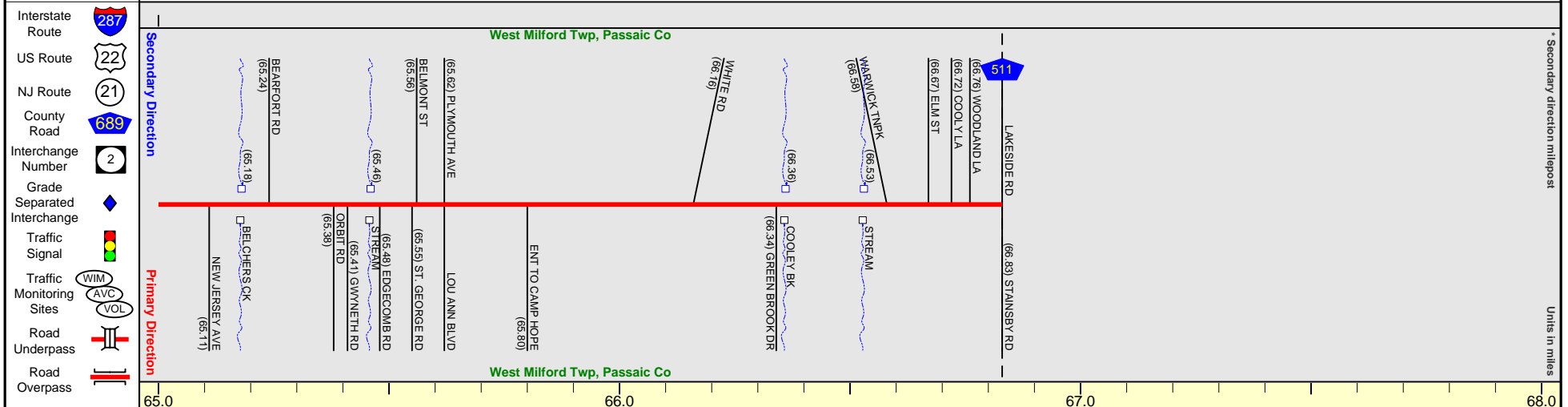
Pavement	
Shoulder	
Number of Lanes	
Speed Limit	
Street Name	



Street Name	Union Valley Road		Marshall Hill Road	Union Valley Road
Jurisdiction	Municipal		County	Municipal
Functional Class	Urban Minor Arterial			
Federal Aid Sys	STP			
Control Section				
Speed Limit	45		35	
Number of Lanes	2		4	
Med. Type	None			
Med. Width	0			
Pavement	24	22		50
Shoulder	0	2		0
Traffic Volume				
Traffic Sta. ID				
Structure No.	N/A	N/A		N/A
Enlarged Views				



Pavement	
Shoulder	
Number of Lanes	
Speed Limit	
Street Name	



Street Name	Union Valley Road	
Jurisdiction	Municipal	
Functional Class	Urban Minor Arterial	
Federal Aid Sys	STP	
Control Section		
Speed Limit	35	
Number of Lanes	4	2
Med. Type	None	
Med. Width	0	
Pavement	50	24
Shoulder	0	2
Traffic Volume		
Traffic Sta. ID		
Structure No.	N/A	N/A
Enlarged Views		