
















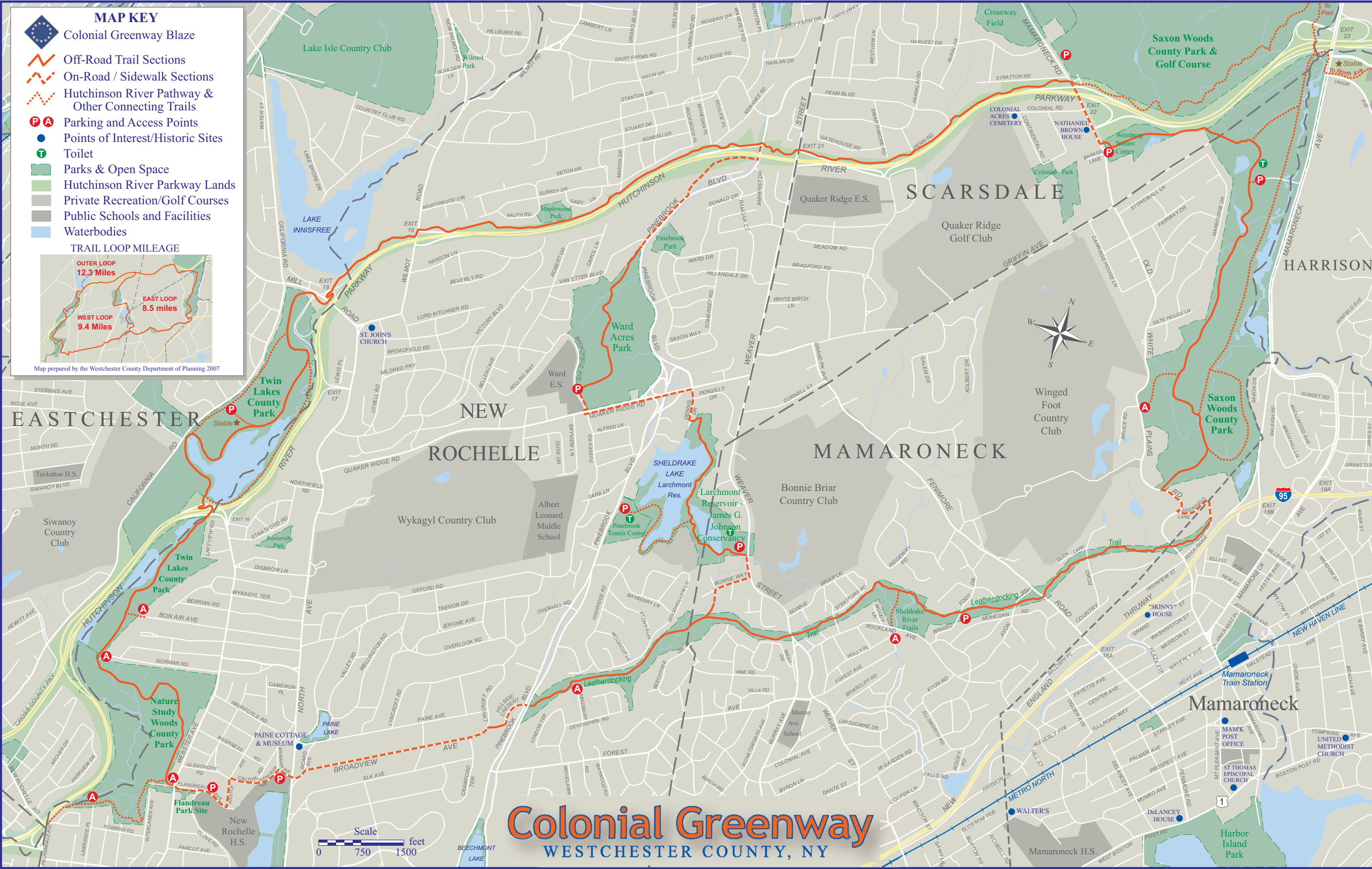
**MAP KEY**

-  Colonial Greenway Blaze
-  Off-Road Trail Sections
-  On-Road / Sidewalk Sections
-  Hutchinson River Pathway & Other Connecting Trails
-  Parking and Access Points
-  Points of Interest/Historic Sites
-  Toilet
-  Parks & Open Space
-  Hutchinson River Parkway Lands
-  Private Recreation/Golf Courses
-  Public Schools and Facilities
-  Waterbodies

**TRAIL LOOP MILEAGE**

-  OUTER LOOP 12.3 Miles
-  EAST LOOP 8.5 Miles
-  WEST LOOP 9.4 Miles

Map prepared by the Westchester County Department of Planning 2007



# Colonial Greenway

WESTCHESTER COUNTY, NY