

Federation of Pimlico Residents Associations Limited

(Pimlico FRED A)

25, Moreton Place London SW1V 2NL
020 7828 4562

10th September 2008

Sir John Gouldon,
Chairman,
VIG Ltd.,
4 The Crescent,
Wisbech,
PE13 1EH.

Dear Sir John,

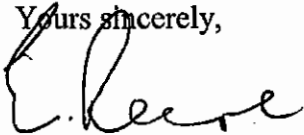
I write to confirm that the following Residents Associations are members of the Federation of Pimlico Residents Associations (FRED A), are as follows:

Churton and Charlwood Streets RA.
Claverton and Lupus Streets RA.
Cumberland Street RA
Denbigh Street RA.
Dolphin Square RA.
Eccleston Square RA.
Hugh Street RA.
Lillington and Longmore RA
Moreton Triangle RA.
Peabody Avenue Tenants Association.
St. George's Square RA.
Tachbrook Street RA.
Warwick Square RA.
Warwick Way RA.
Westmoreland Traingle RA.

The number of members of each RA fluctuates from time to time but on average there are about 40 members in each association.

I confirm that it has been agreed by FRED A that VIG Limited may represent the interests of FRED A and its constituent's members at the enquiry into the Victoria Station upgrade enquiry and I confirm that FRED A are a member of VIG Ltd.

Yours sincerely,

A handwritten signature in cursive script, appearing to read 'E. Reeve', written in black ink.

E REEVE
Chairman.

OBJ12/P1.A1

Elizabeth Bunn

From: James Wright [james@jameswright.org.uk]
Sent: 26 September 2008 14:29
To: Elizabeth Frimston
Subject: Re: URGENT - BRA submission on the VSU

Dear Liz

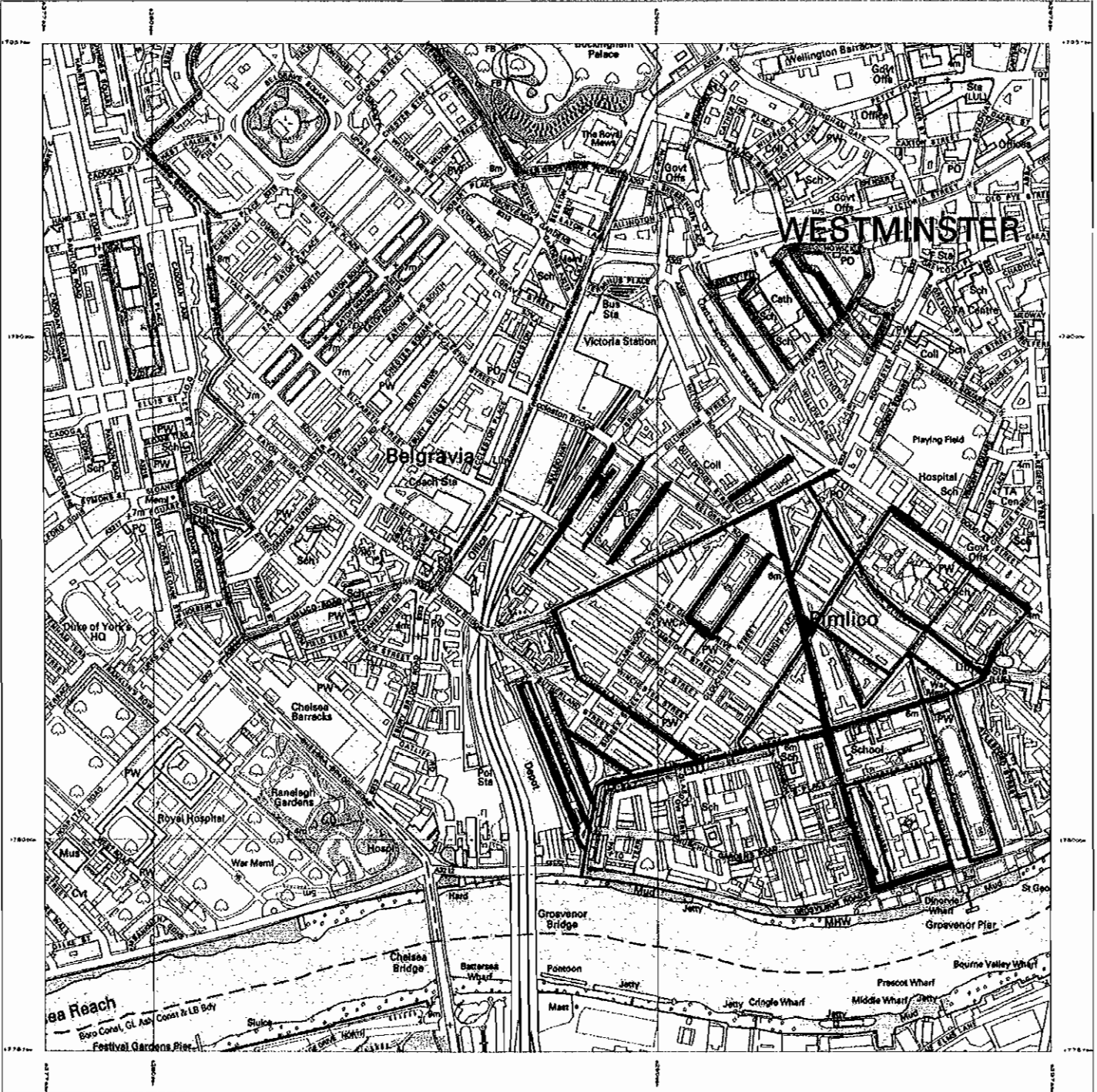
This e mail simply serves to confirm the following.

The Belgravia Residents Association is the recognized amenity body for Westminster City Council covering Belgravia. The area covered comprises the residential catchment which has as its borders as Grosvenor Place to Hyde Park Corner, to the north and east. Buckingham Palace Road, Pimlico Rd to Chelsea Bridge Rd in the south. Lowndes St to Knightsbridge in the west and all that lies within. Our membership has circa 1,000 families and issues such as VIG are very much our daily bread having a direct impact on our local community.

Anthony Lake and Michael Voggeneaur are our representatives from the BRA and are authorised to act on behalf of our amenity Society in link with the VIG group.

Trusting this will assist you
Yours sincerely

James Wright
Chairman
Belgravia Residents Association
102 Eaton Terrace
London SW1W 8UG
www.belgraviarésidents.org.uk



Printed 15 Dec 2006 from Ordnance Survey
digitally derived data

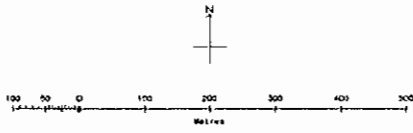
Produced using significant survey information
from Ordnance Survey large scale digital data,
and incorporated into OS Landplan Jan 2006

© Crown copyright 2006

Reproduction in whole or in part is prohibited without
the prior written permission of Ordnance Survey

Administrative boundaries revised to Oct 2007

Additional boundaries information



Scale 1:5000

This OS Landplan plot is extracted from derived
mapping produced at 1:10000 scale.
Contours are at 5 metre intervals.
Heights are given in metres above Mean Sea Level.
The representation of a road, track or
path is no evidence of a right of way.

The alignment of tunnels is approximate.

An OS Landplan symbols leaflet is available
on request from Ordnance Survey Mapping and
Data Centres.

Ordnance Survey, the OS symbol and OS Landplan
are registered trade marks of Ordnance Survey,
the national mapping agency of Great Britain.