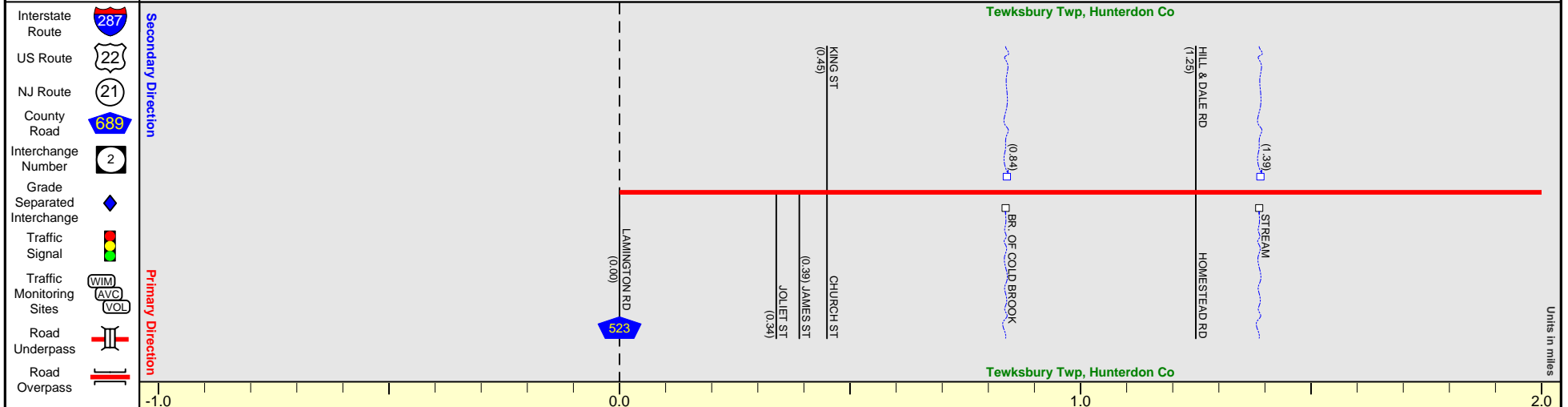
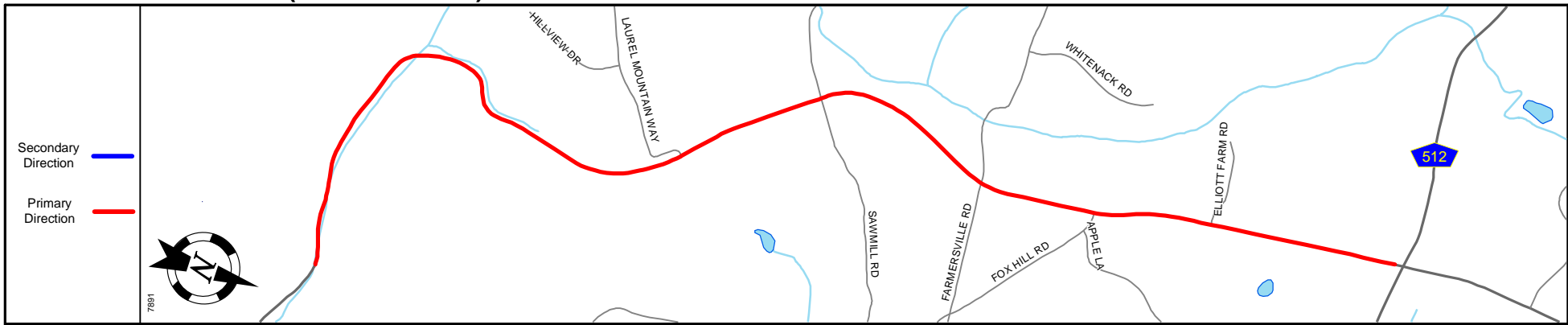


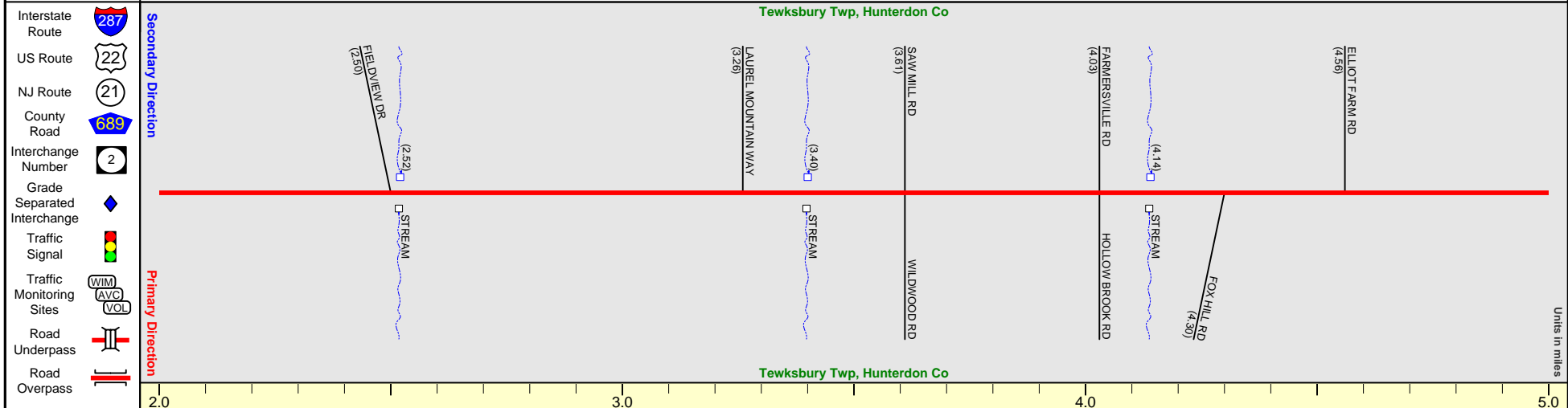
Pavement	
Shoulder	
Number of Lanes	
Speed Limit	
Street Name	



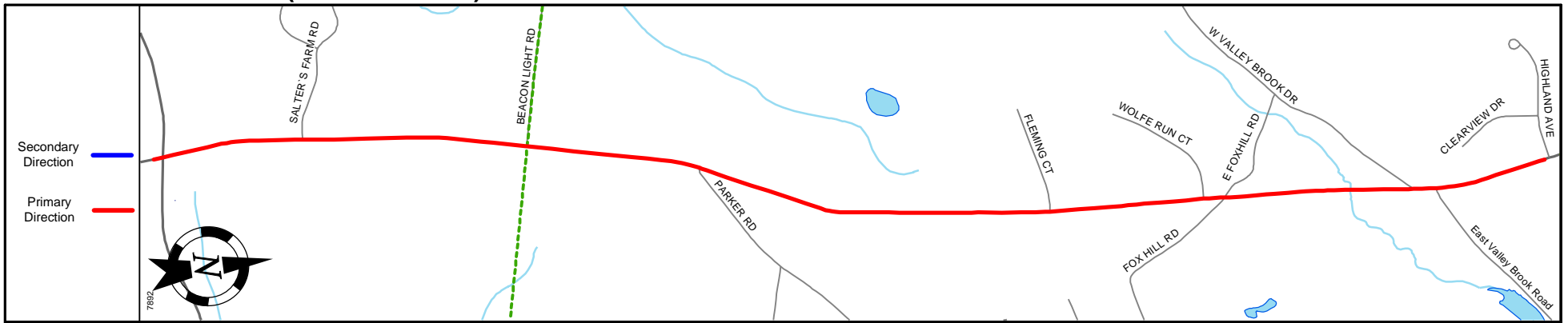
Street Name		High Street	Joliet Street	Old Turnpike Road	
Jurisdiction		County			
Functional Class		Rural Major Collector			
Federal Aid - NHS Sy		STP			
Control Section					
Speed Limit		35	25	45	40
Number of Lanes		2			
Med. Type		None			
Med. Width		0			
Pavement		22			
Shoulder		4	2	4	
Traffic Volume					
Traffic Sta. ID					
Structure No.				N/A	N/A
Enlarged Views					



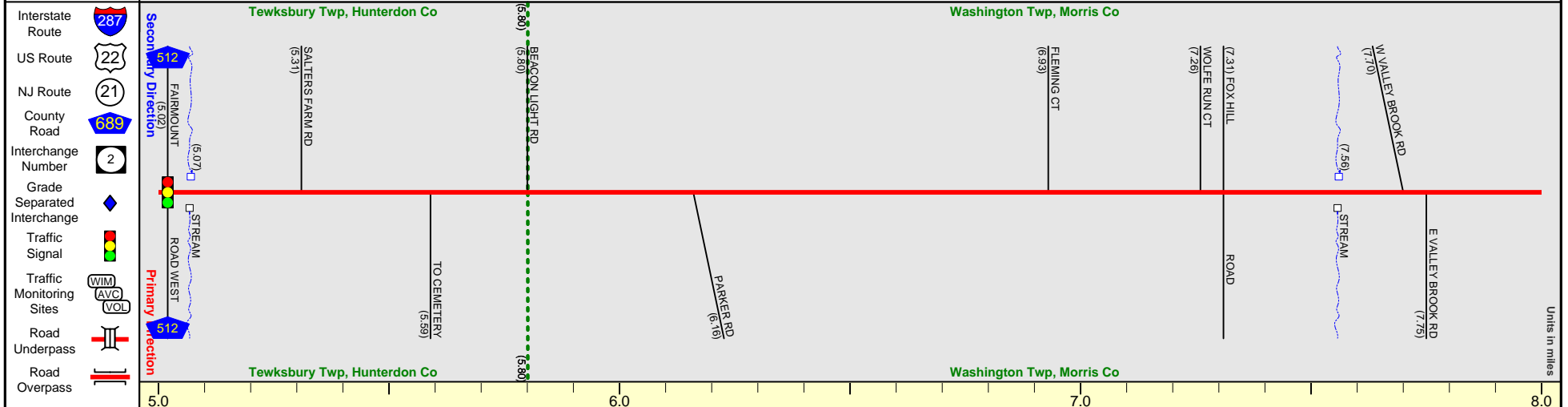
Pavement	
Shoulder	
Number of Lanes	
Speed Limit	
Street Name	



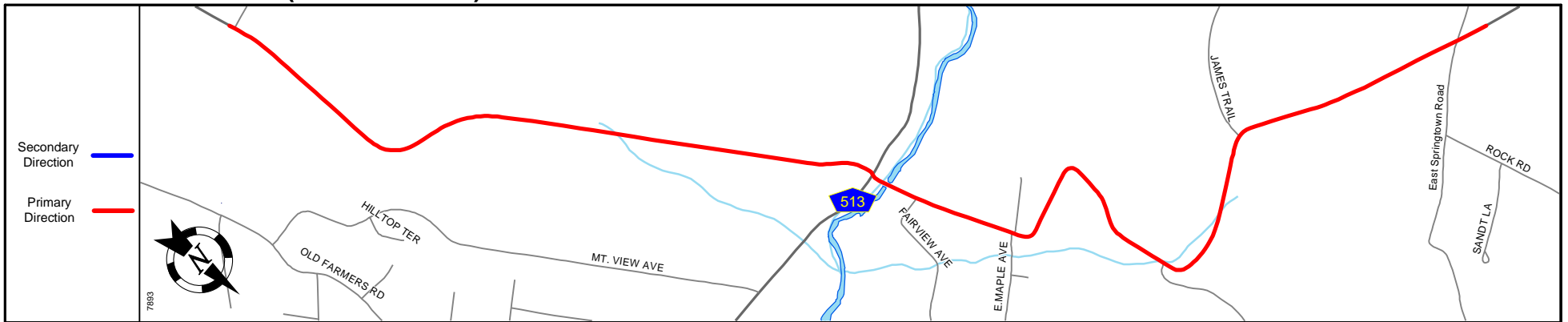
Street Name	Old Turnpike Road	
Jurisdiction	County	
Functional Class	Rural Major Collector	
Federal Aid - NHS Sy	STP	
Control Section		
Speed Limit	40	45
Number of Lanes	2	
Med. Type	None	
Med. Width	0	
Pavement	22	24
Shoulder	4	1
Traffic Volume		5,446 (2007)
Traffic Sta. ID		1-8-235
Structure No.	N/A	N/A
Enlarged Views		



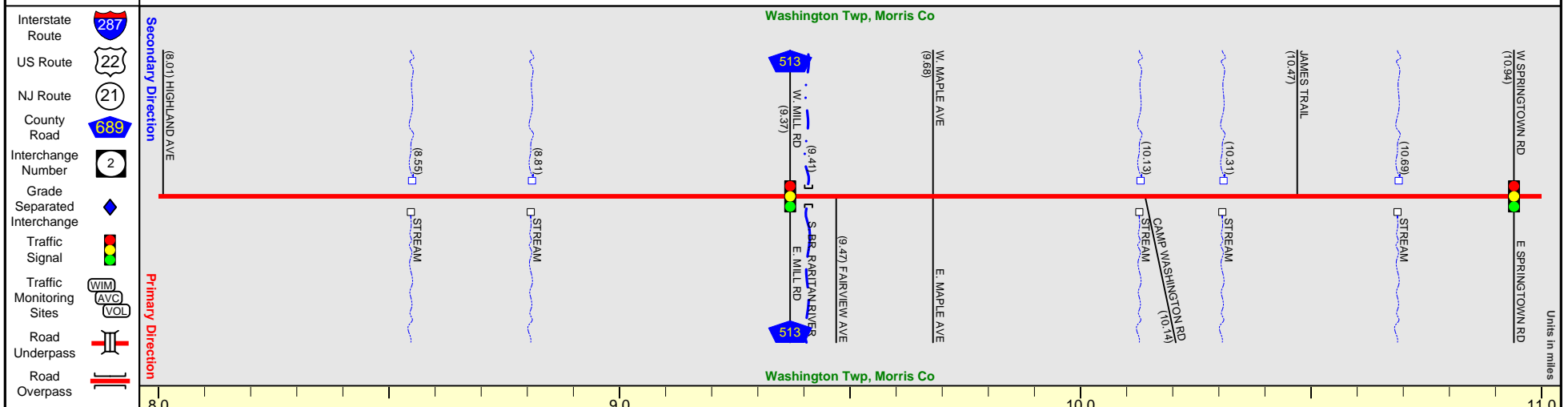
Pavement	
Shoulder	
Number of Lanes	
Speed Limit	
Street Name	



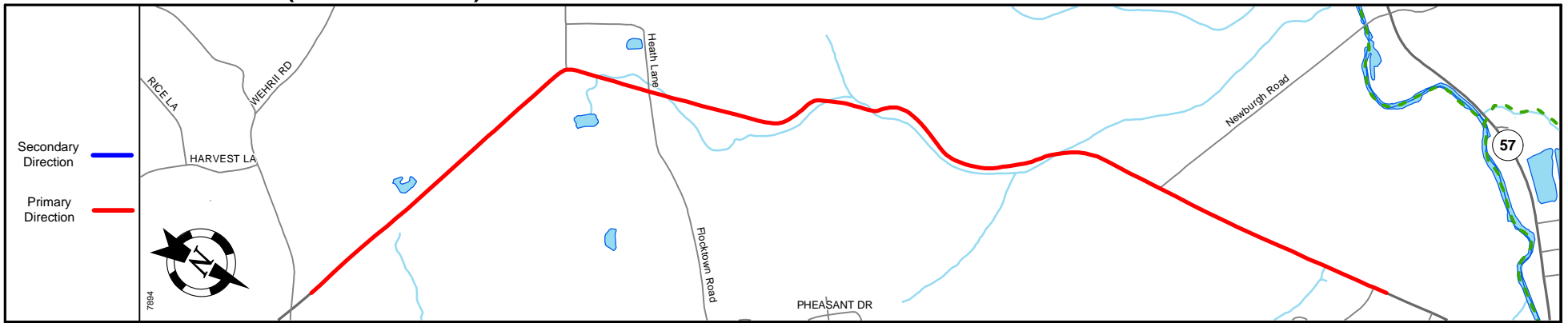
Street Name	Old Turnpike Road		Fairmont Road	
Jurisdiction	County			
Functional Class	Rural Major Collector			
Federal Aid - NHS Sy	STP			
Control Section				
Speed Limit	45	35	45	
Number of Lanes			2	
Med. Type	None			
Med. Width	0			
Pavement	24			
Shoulder	1	4	2	
Traffic Volume				
Traffic Sta. ID				
Structure No.	N/A		N/A	
Enlarged Views				



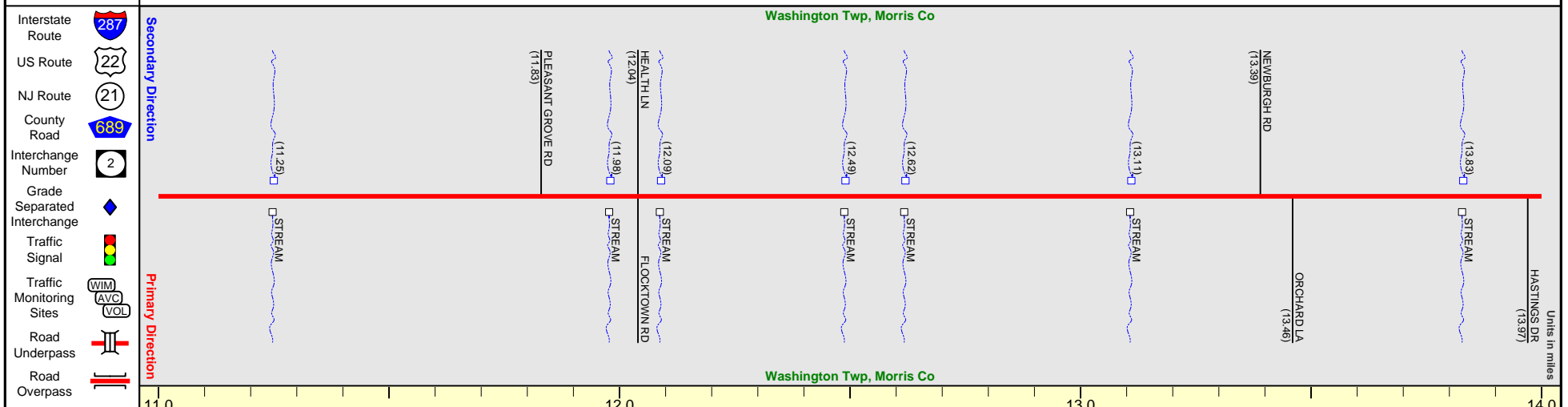
Pavement	
Shoulder	
Number of Lanes	
Speed Limit	
Street Name	

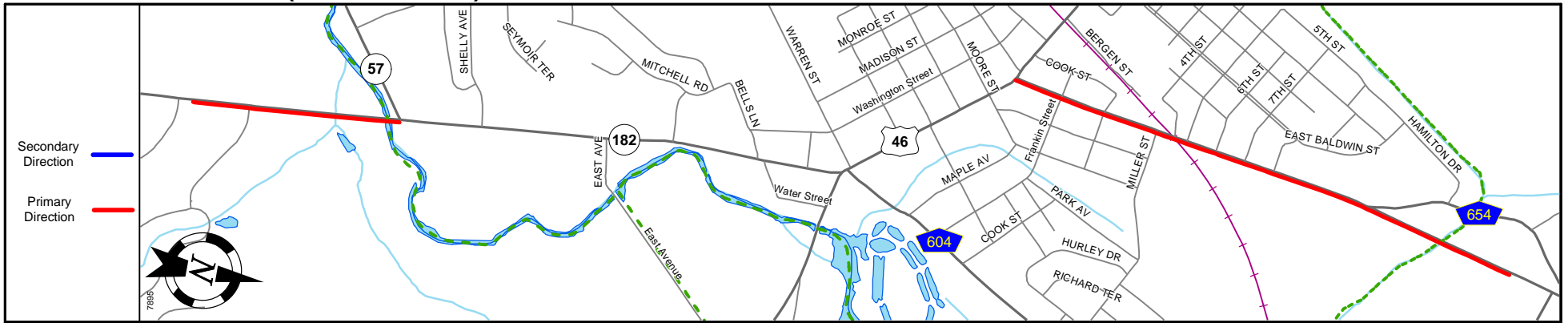


Street Name	Fairmont Road		Schooley's Mountain Road	
Jurisdiction	County		County	
Functional Class	Rural Major Collector		Urban Collector	
Federal Aid - NHS Sy	STP		STP	
Control Section				
Speed Limit	45		35	
Number of Lanes	2		2	
Med. Type	None		None	
Med. Width	0		0	
Pavement	24	22	26	24
Shoulder		2	0	2
Traffic Volume			12,633 (2009)	
Traffic Sta. ID			091428	
Structure No.	N/A	N/A	N/A	N/A
Enlarged Views				

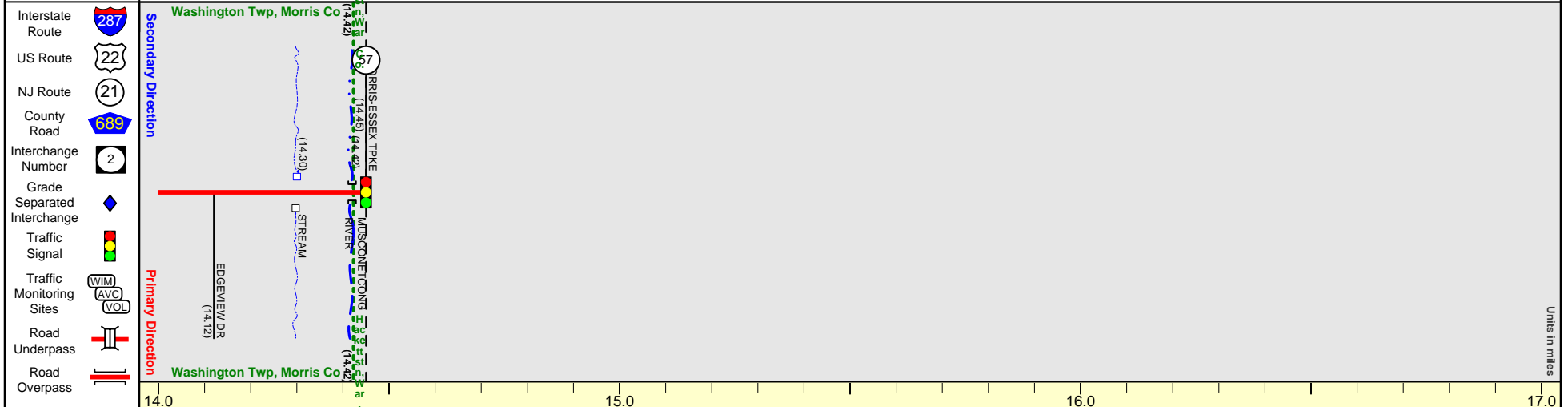


Pavement	
Shoulder	
Number of Lanes	
Speed Limit	
Street Name	



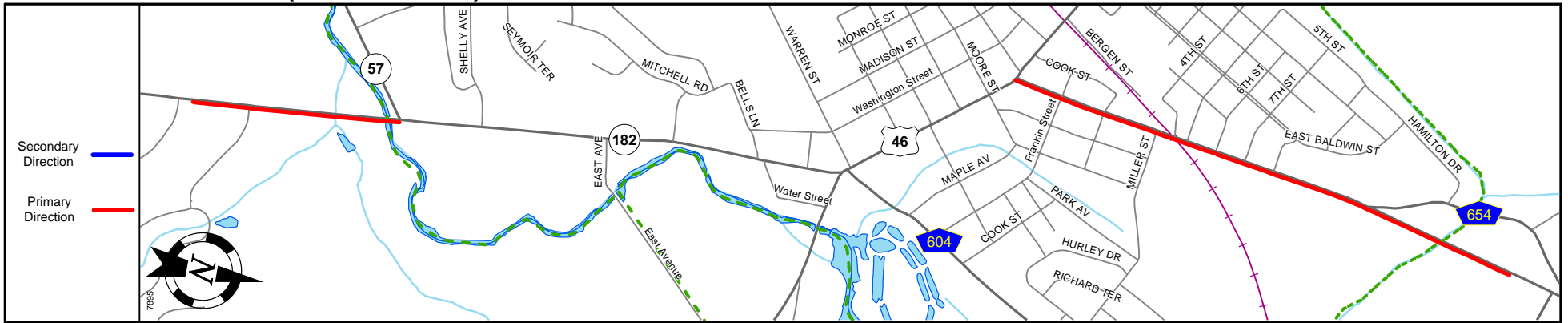


Pavement	
Shoulder	
Number of Lanes	
Speed Limit	
Street Name	

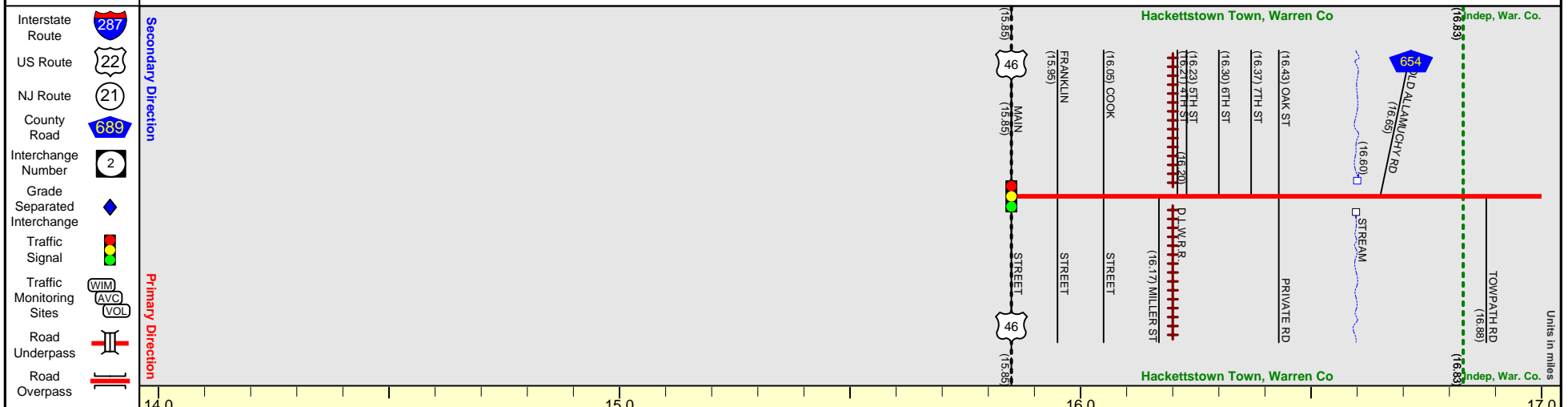


Street Name	Schooley's Mountain Road
Jurisdiction	County
Functional Class	Urban Collector
Federal Aid - NHS Sy	STP
Control Section	
Speed Limit	45
Number of Lanes	2
Med. Type	None
Med. Width	0
Pavement	36
Shoulder	0 + 2 + 0
Traffic Volume	
Traffic Sta. ID	
Structure No.	N/A N/A
Enlarged Views	

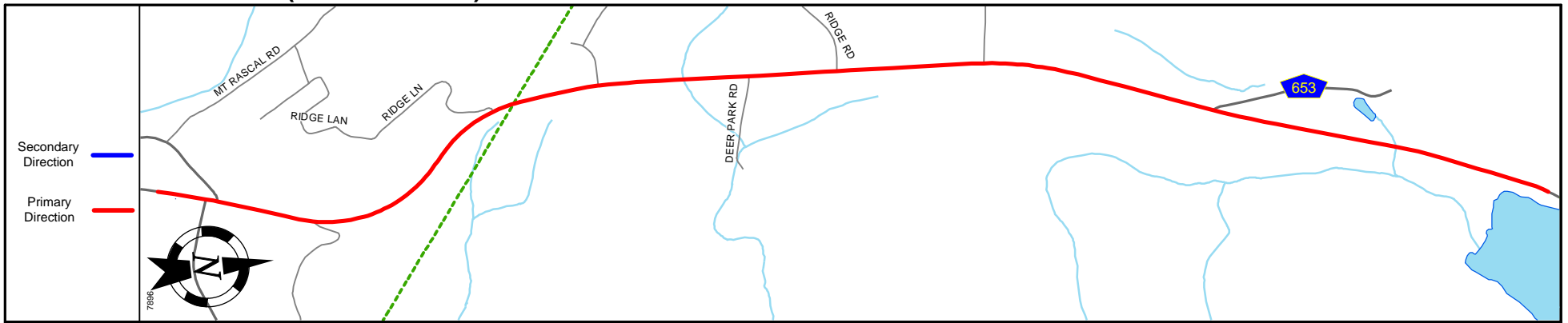
MP 15.42-15.85 See US 46 MP 21.26-21.70
MP 14.45-15.42 See NJ 182 MP 0.00-0.97



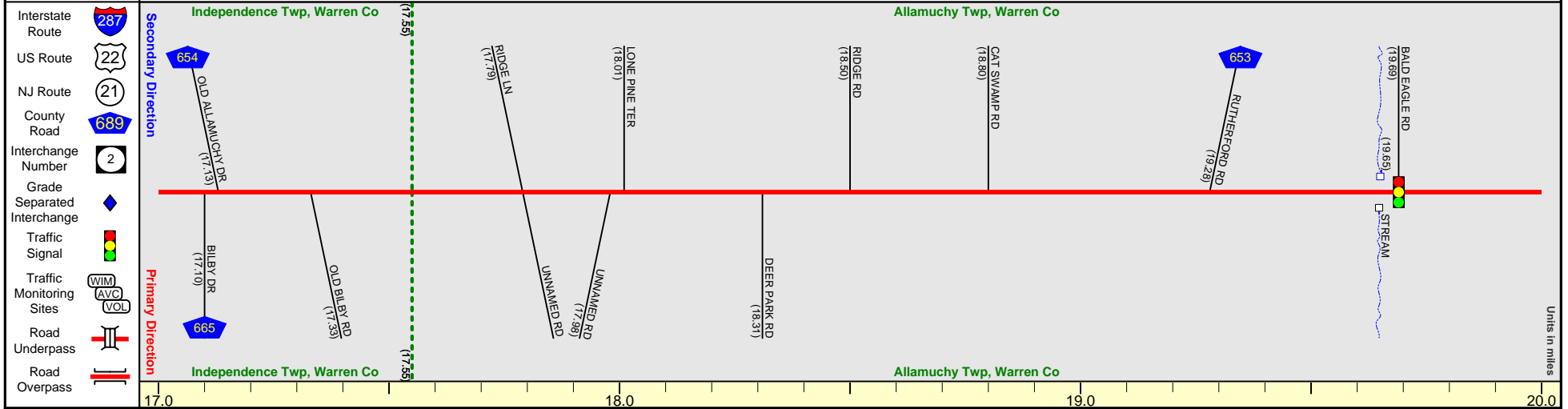
Pavement	
Shoulder	
Number of Lanes	
Speed Limit	
Street Name	



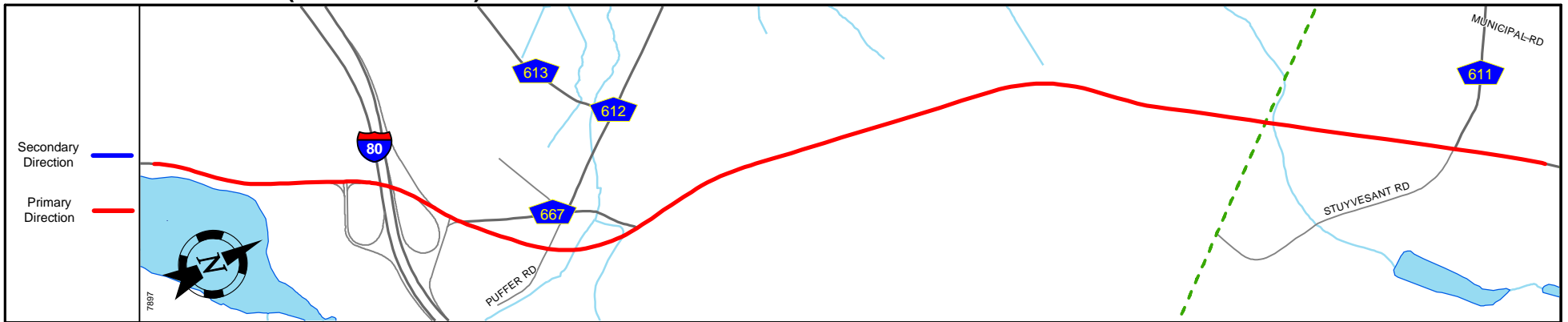
Street Name	High Street	Allamuchy Road
Jurisdiction	Municipal	County
Functional Class	Urban Minor Arterial	
Federal Aid - NHS Sy	STP	
Control Section		
Speed Limit	25	35 + 40
Number of Lanes	2	
Med. Type	None	
Med. Width	0	
Pavement	34	28 + 24
Shoulder	0	6
Traffic Volume		
Traffic Sta. ID		
Structure No.	N/A	
Enlarged Views		



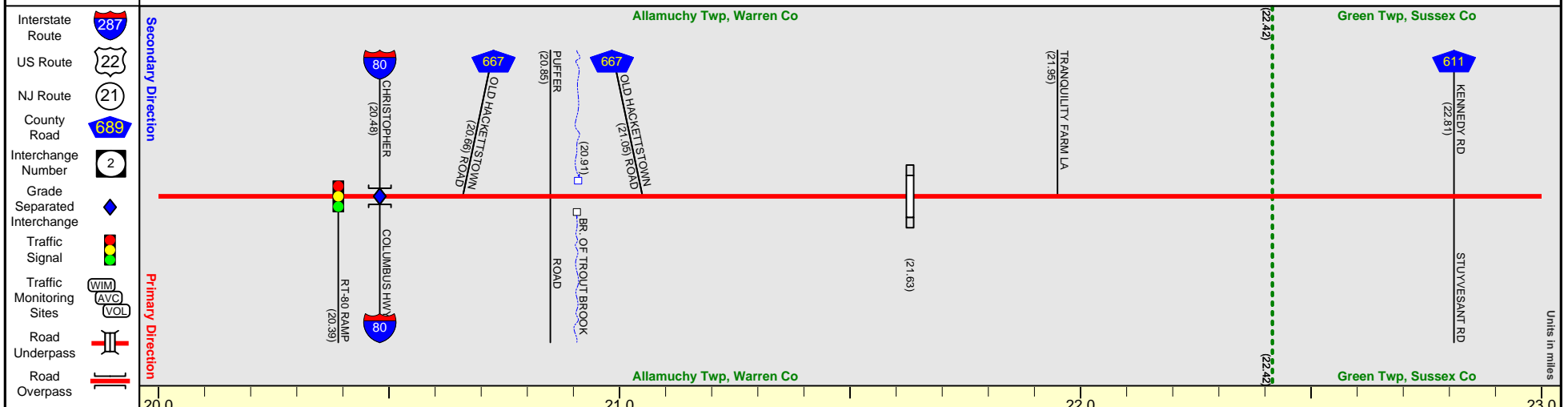
Pavement	
Shoulder	
Number of Lanes	
Speed Limit	
Street Name	



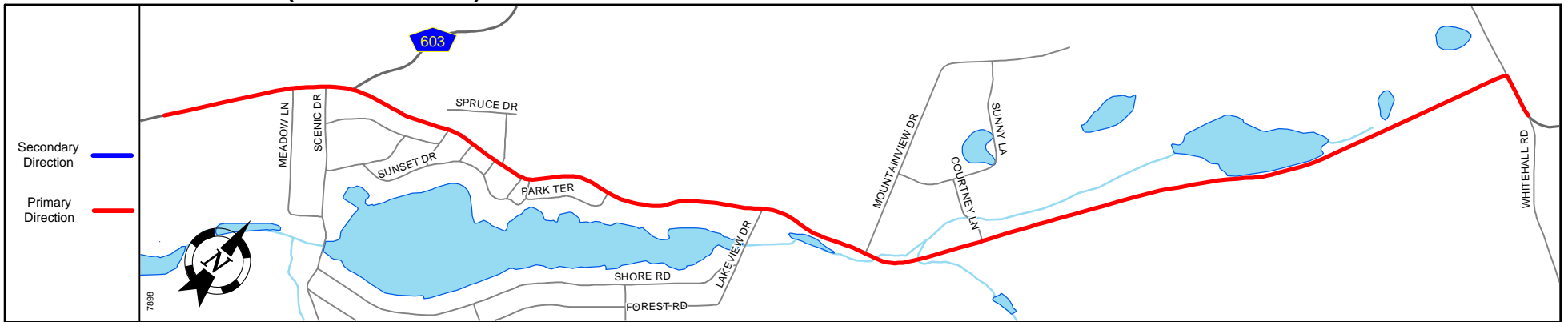
Street Name	Allamuchy Road			
Jurisdiction	County			
Functional Class	Urban Minor Arterial		Rural Minor Arterial	
Federal Aid - NHS Sy	STP			
Control Section				
Speed Limit	40		45	
Number of Lanes	2	3	2	
Med. Type	None			
Med. Width	0			
Pavement	24	40	24	
Shoulder	6	8	2	6
Traffic Volume	15,211 (2008)			
Traffic Sta. ID	1-4-408			
Structure No.	N/A			
Enlarged Views				



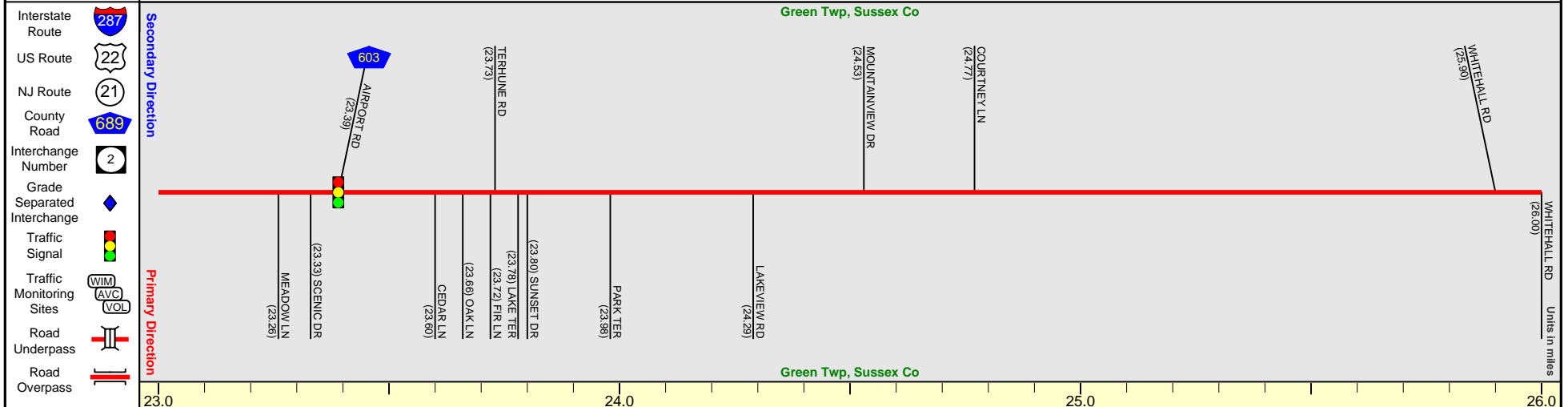
Pavement	
Shoulder	
Number of Lanes	
Speed Limit	
Street Name	



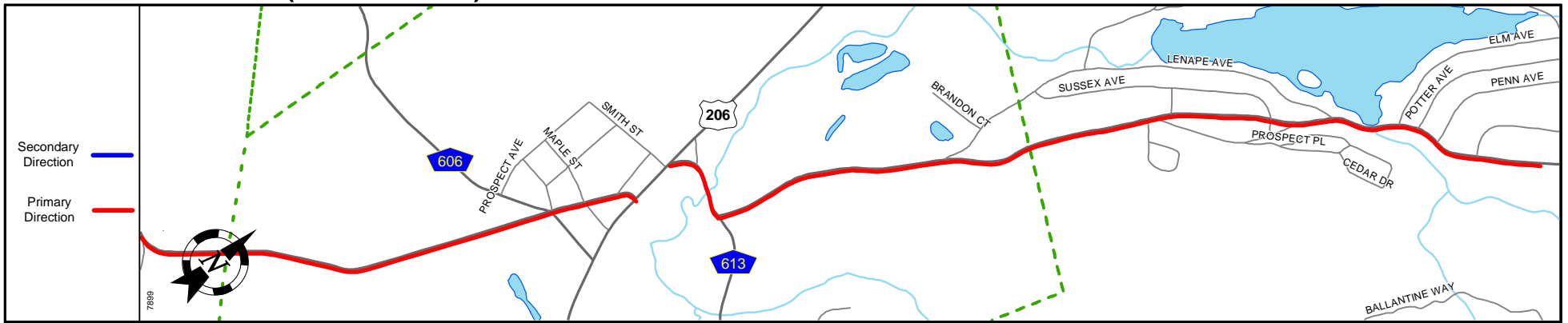
Street Name	Allamuchy Road		Decker Pond Road	
Jurisdiction	County			
Functional Class	Rural Minor Arterial			
Federal Aid - NHS Sy	STP			
Control Section				
Speed Limit	45		50	
Number of Lanes	2	4	2	
Med. Type	None			
Med. Width	0			
Pavement	24	50	24	
Shoulder	4	0	6	4
Traffic Volume				
Traffic Sta. ID				
Structure No.	2116165	N/A	N/A	
Enlarged Views				



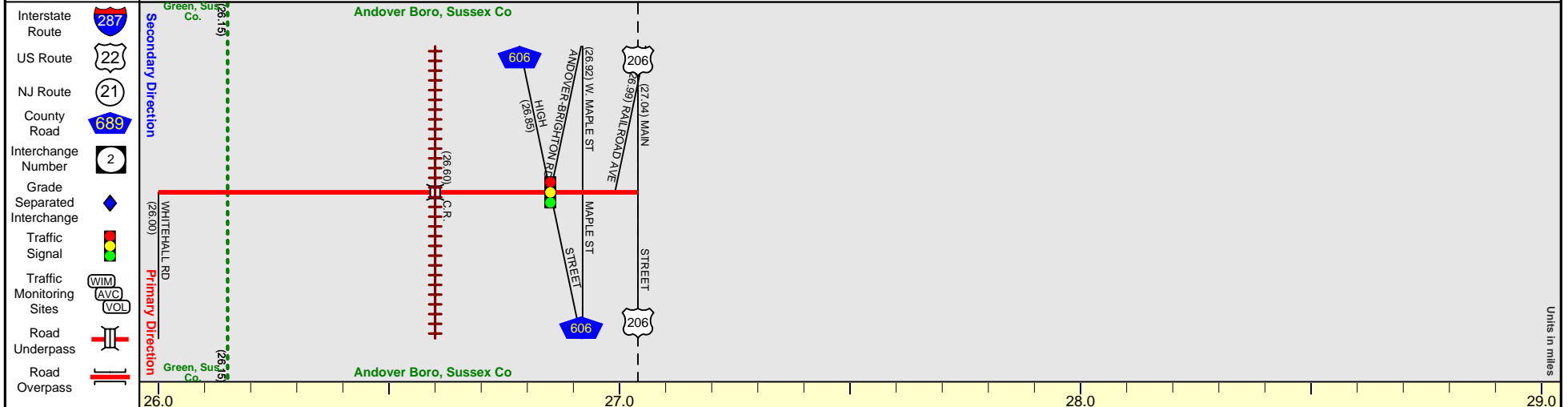
Pavement	
Shoulder	
Number of Lanes	
Speed Limit	
Street Name	



Street Name	Decker Pond Road			Whitehall Road
Jurisdiction	County			
Functional Class	Rural Minor Arterial			
Federal Aid - NHS Sy	STP			
Control Section				
Speed Limit	50	35	45	
Number of Lanes			2	
Med. Type			None	
Med. Width			0	
Pavement		24		22
Shoulder	4			2
Traffic Volume			3,436 (2007)	
Traffic Sta. ID			1-5,407	
Structure No.				
Enlarged Views				

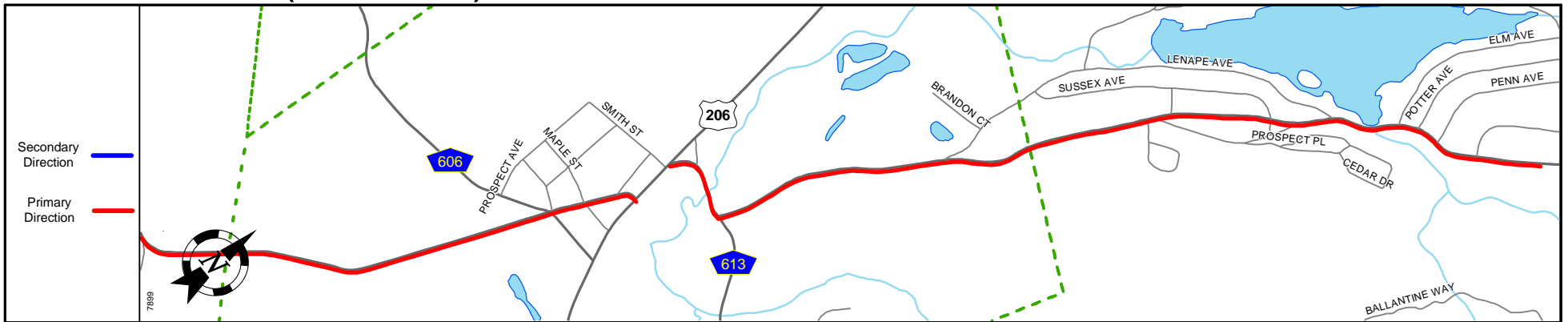


Pavement	
Shoulder	
Number of Lanes	
Speed Limit	
Street Name	

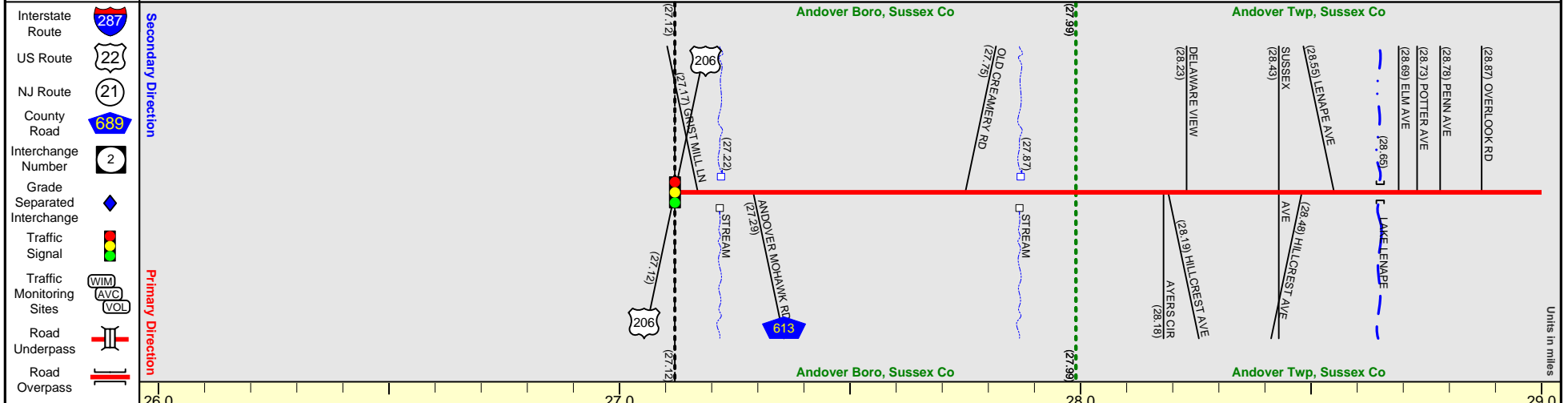


Street Name	Whitehall Road	Brighton Avenue	
Jurisdiction		County	
Functional Class	Rural Minor Arterial	Urban Minor Arterial	
Federal Aid - NHS Sy		STP	
Control Section			
Speed Limit	45	40	30
Number of Lanes		2	
Med. Type		None	
Med. Width		0	
Pavement		22	
Shoulder		2	
Traffic Volume			
Traffic Sta. ID			
Structure No.		N/A	
Enlarged Views			

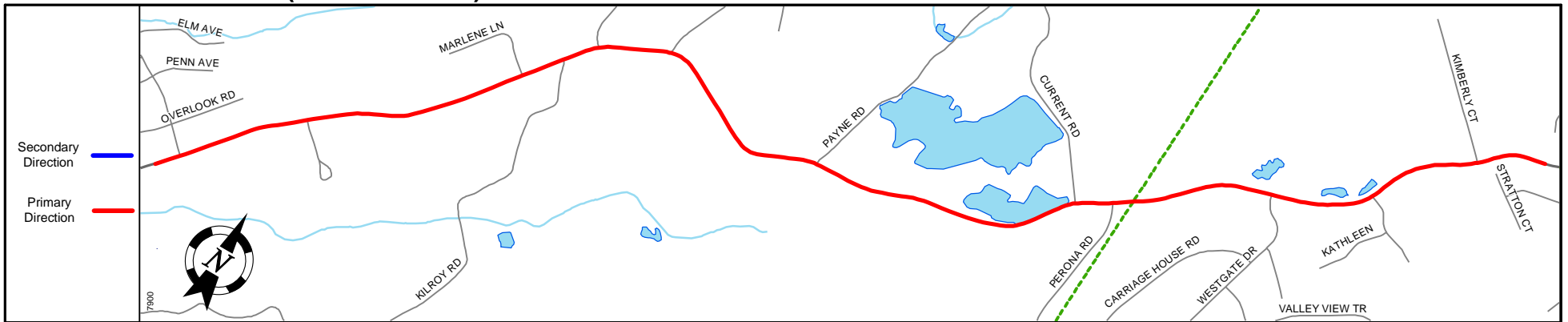
MP 27.04 = Begin Coinc. With US 206 MP
 103.32
 MP 27.04-27.12 See US 206 MP 103.32-103.42



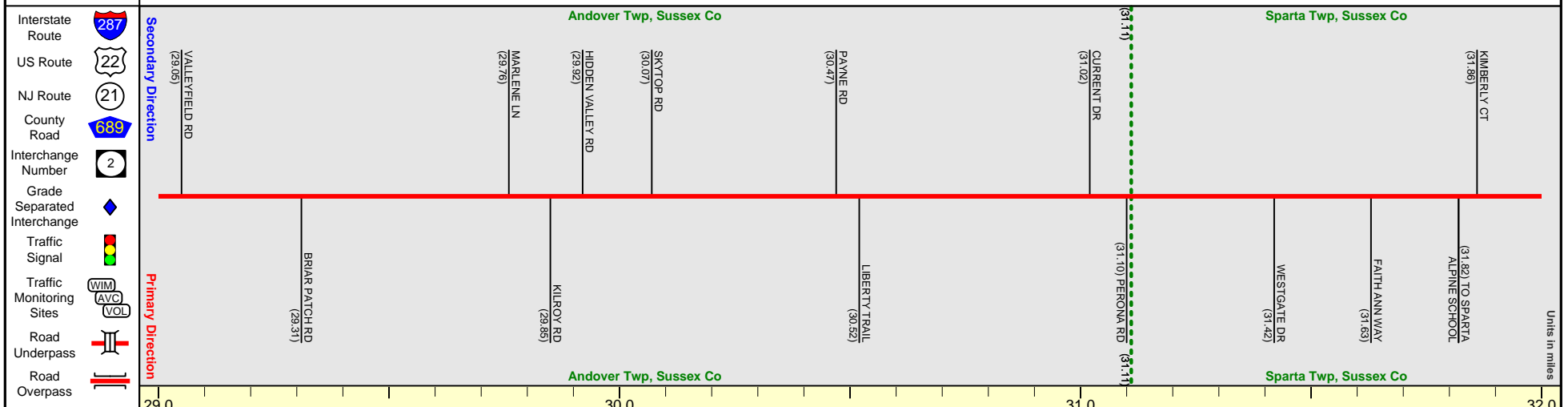
Pavement	
Shoulder	
Number of Lanes	
Speed Limit	
Street Name	



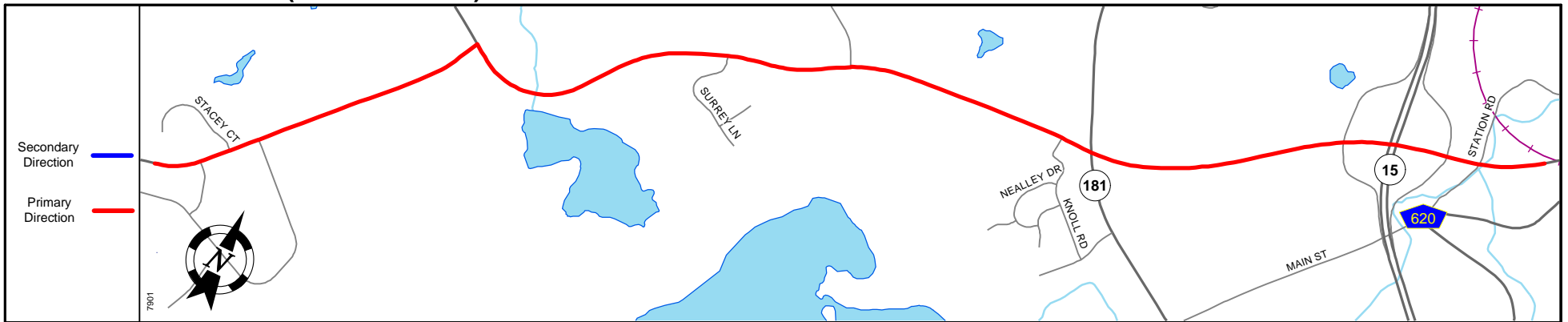
Street Name	Lenape Road
Jurisdiction	County
Functional Class	Urban Minor Arterial
Federal Aid - NHS Sy	STP
Control Section	
Speed Limit	35 + 45
Number of Lanes	2
Med. Type	None
Med. Width	0
Pavement	22
Shoulder	2
Traffic Volume	
Traffic Sta. ID	2,637 (2009)
Structure No.	1-4-411
Enlarged Views	N/A



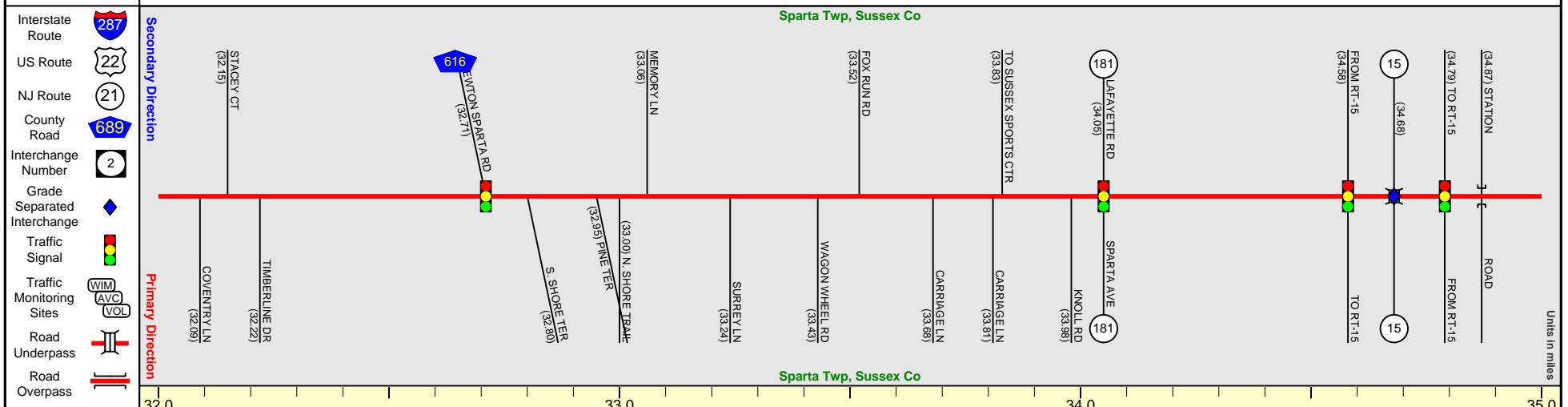
Pavement	
Shoulder	
Number of Lanes	
Speed Limit	
Street Name	



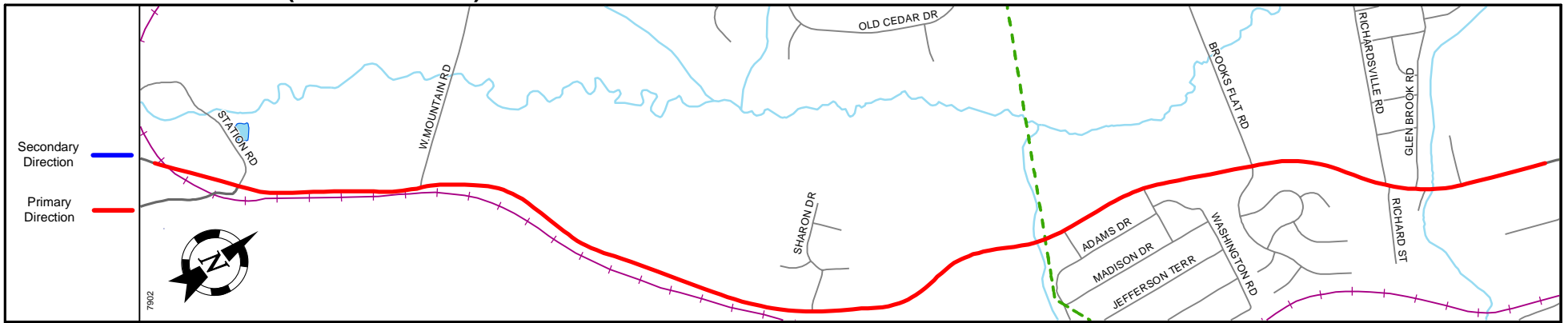
Street Name	Lenape Road		+	Andover-Sparta Road	
Jurisdiction			County		
Functional Class	Urban Minor Arterial	Rural Minor Arterial		Urban Minor Arterial	
Federal Aid - NHS Sy			STP		
Control Section					
Speed Limit	45		+	40	
Number of Lanes				2	
Med. Type				None	
Med. Width				0	
Pavement				22	
Shoulder				2	
Traffic Volume	2,749 (2005)			2,569 (2009)	
Traffic Sta. ID	1-4-405			1-4-412	
Structure No.					
Enlarged Views					



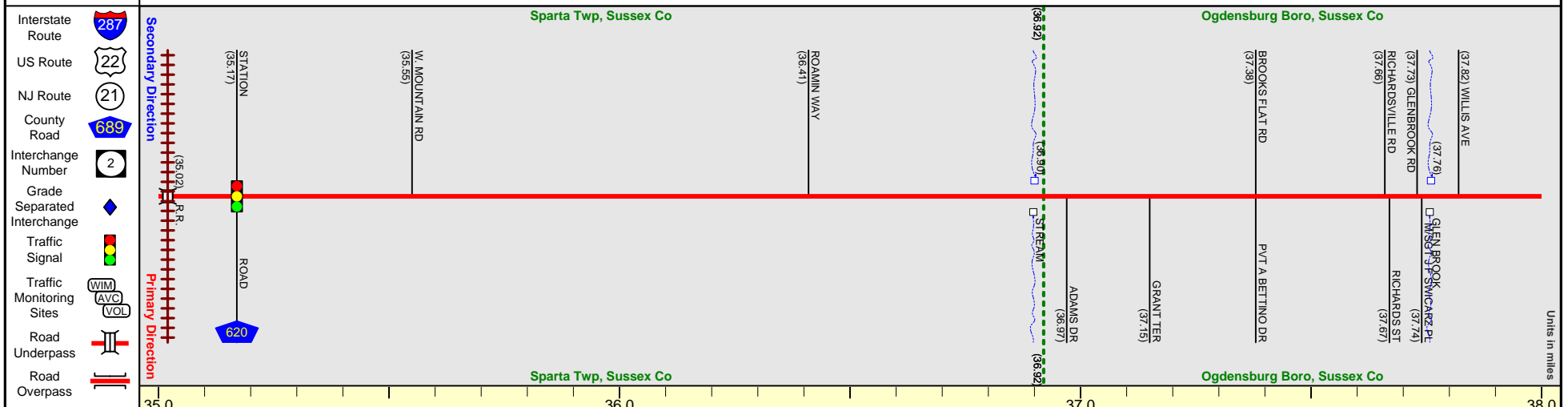
Pavement	
Shoulder	
Number of Lanes	
Speed Limit	
Street Name	

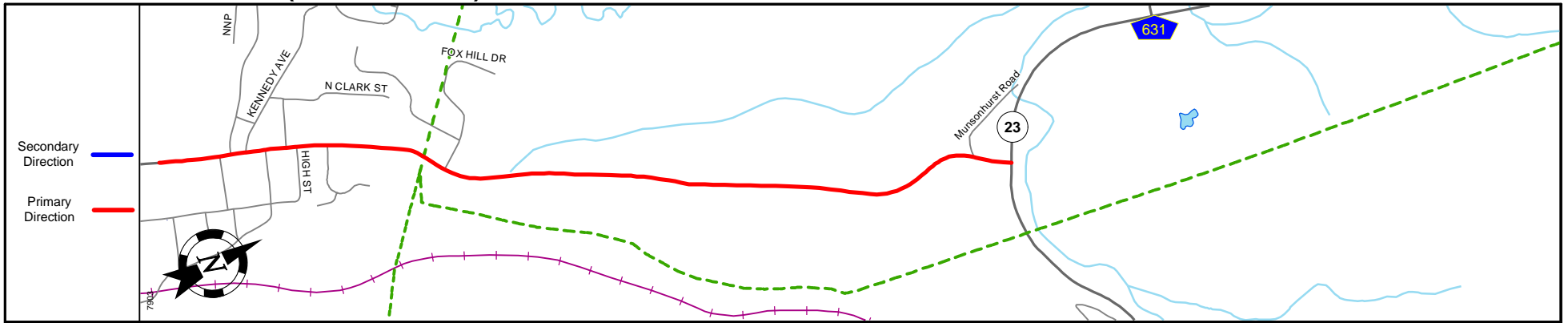


Street Name	Andover-Sparta Road		Sparta Road	
Jurisdiction	County			
Functional Class	Urban Minor Arterial			
Federal Aid - NHS Sy	STP			
Control Section	40		45	
Speed Limit	40		50	
Number of Lanes	2		2	
Med. Type	None			
Med. Width	0			
Pavement	22	34	36	32
Shoulder	2	8	4	10
Traffic Volume	22,779 (2005)			
Traffic Sta. ID	1-6,224			
Structure No.	1913154,155		N/A	
Enlarged Views				

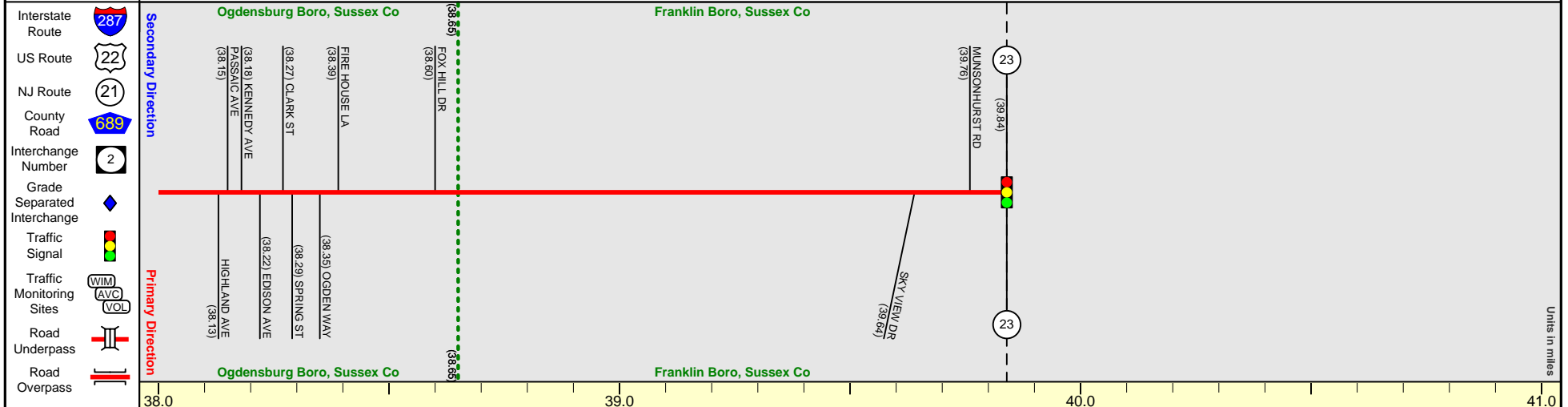


Pavement	
Shoulder	
Number of Lanes	
Speed Limit	
Street Name	



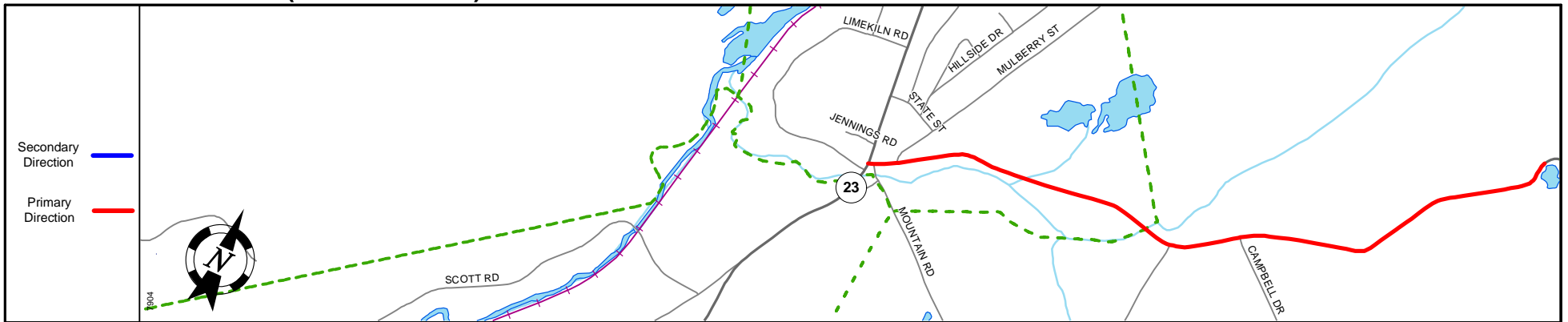


Pavement	
Shoulder	
Number of Lanes	
Speed Limit	
Street Name	

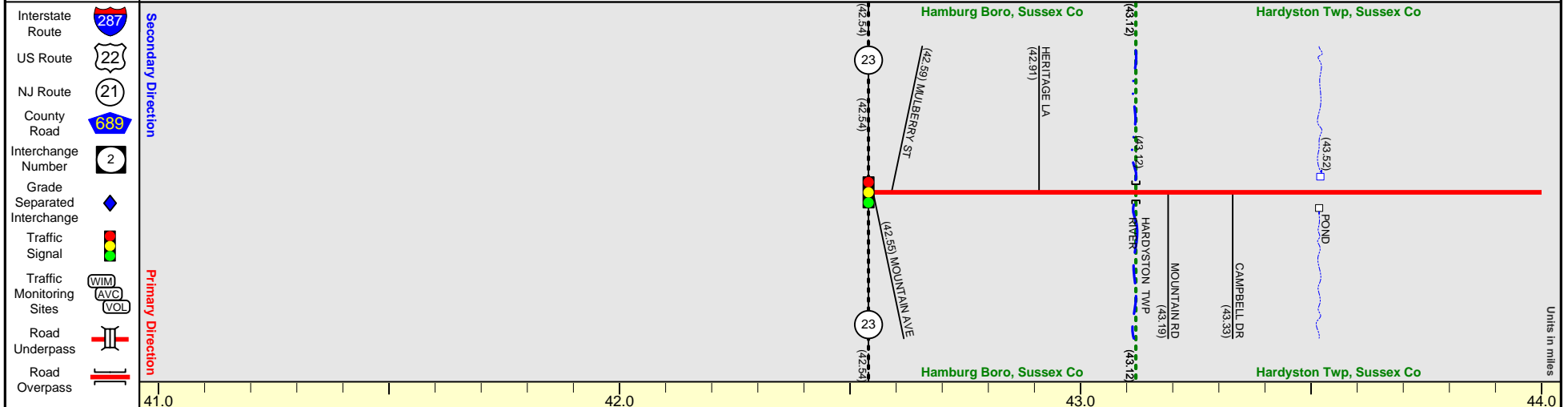


Street Name	Main Street	
Jurisdiction	County	
Functional Class	Urban Minor Arterial	
Federal Aid - NHS Sy	STP	
Control Section		
Speed Limit	35	50
Number of Lanes		2
Med. Type		None
Med. Width		0
Pavement		24
Shoulder		4
Traffic Volume		
Traffic Sta. ID		
Structure No.		
Enlarged Views		

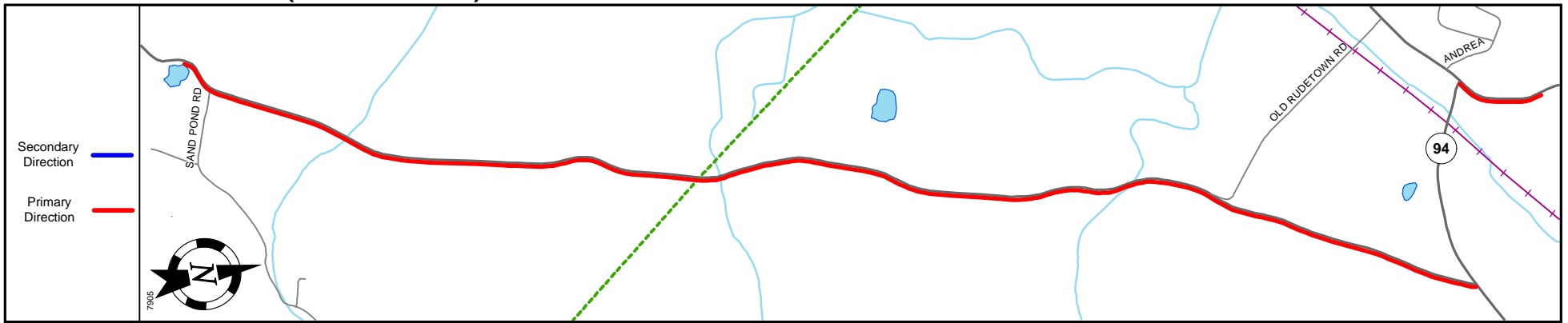
MP 39.84 = Begin Coinc. With NJ 23 MP 34.35
 MP 39.844254 See NJ 23 MP 31.68-34.35



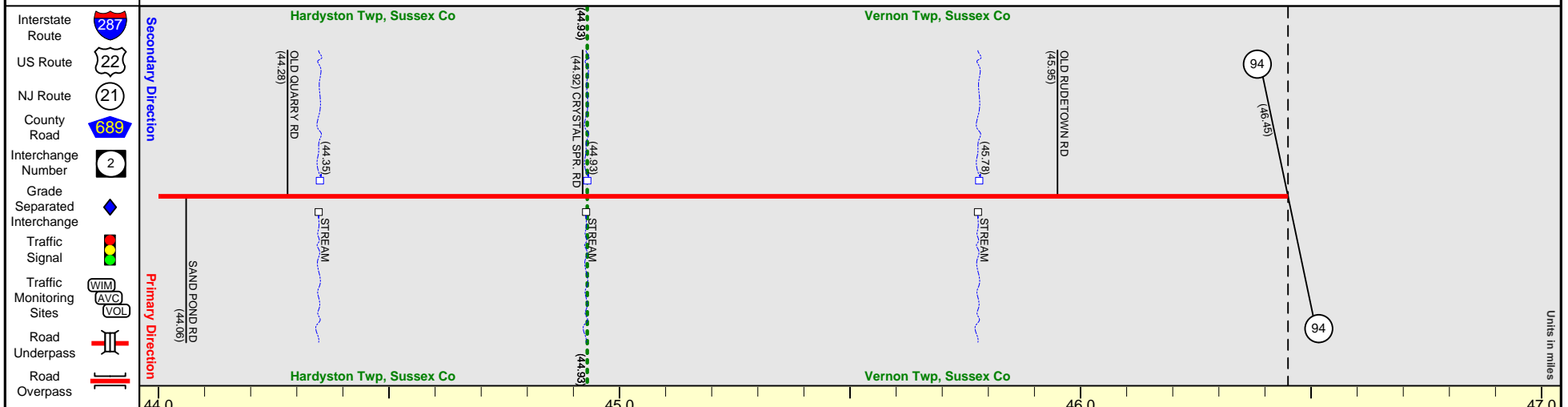
Pavement	
Shoulder	
Number of Lanes	
Speed Limit	
Street Name	



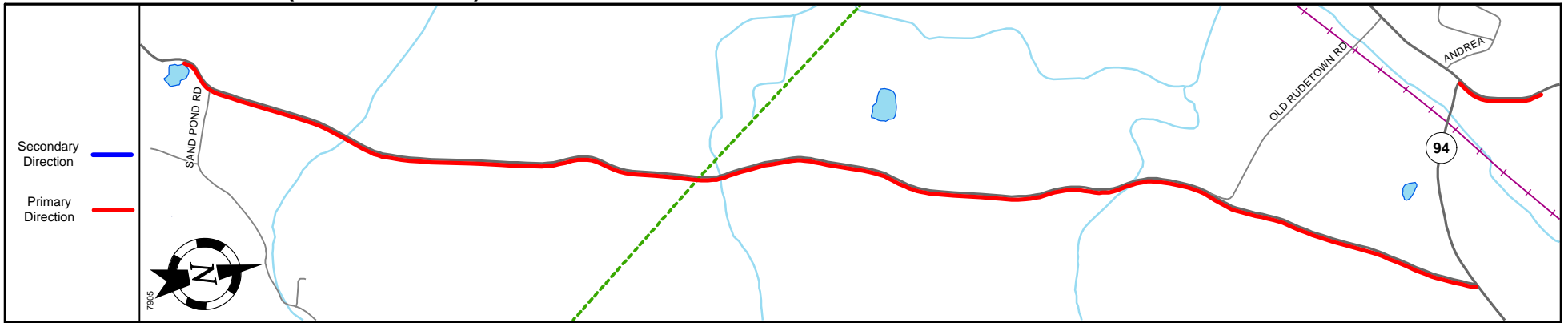
Street Name	Quarry Road	Rudeville Road
Jurisdiction	County	
Functional Class	Urban Collector	Rural Major Collector
Federal Aid - NHS Sy	STP	
Control Section		
Speed Limit	40	
Number of Lanes	2	
Med. Type	None	
Med. Width	0	
Pavement	22	
Shoulder	2	
Traffic Volume		
Traffic Sta. ID		
Structure No.	N/A	N/A
Enlarged Views		



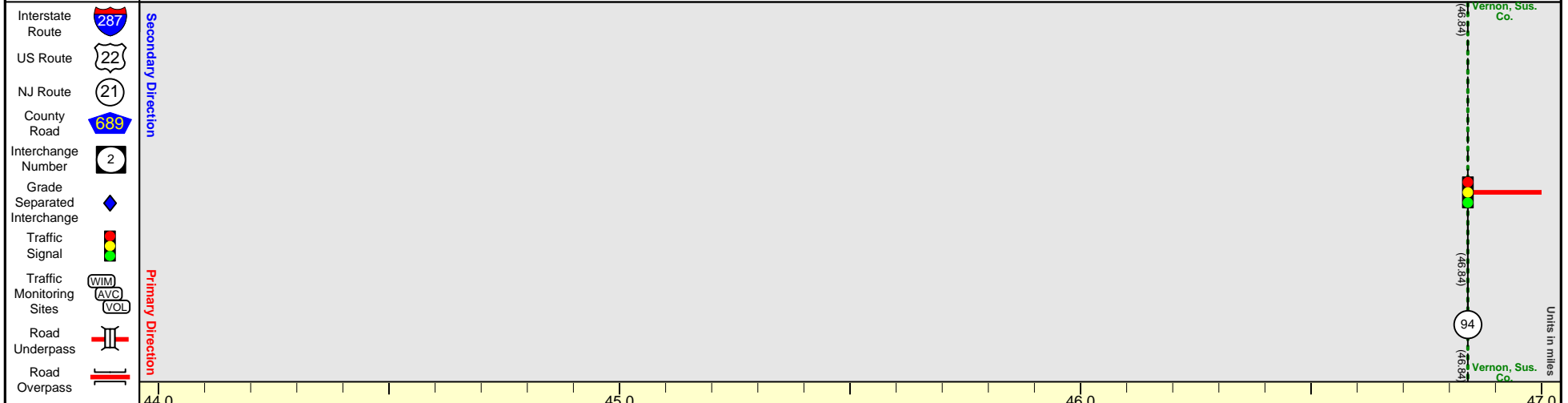
Pavement	
Shoulder	
Number of Lanes	
Speed Limit	
Street Name	



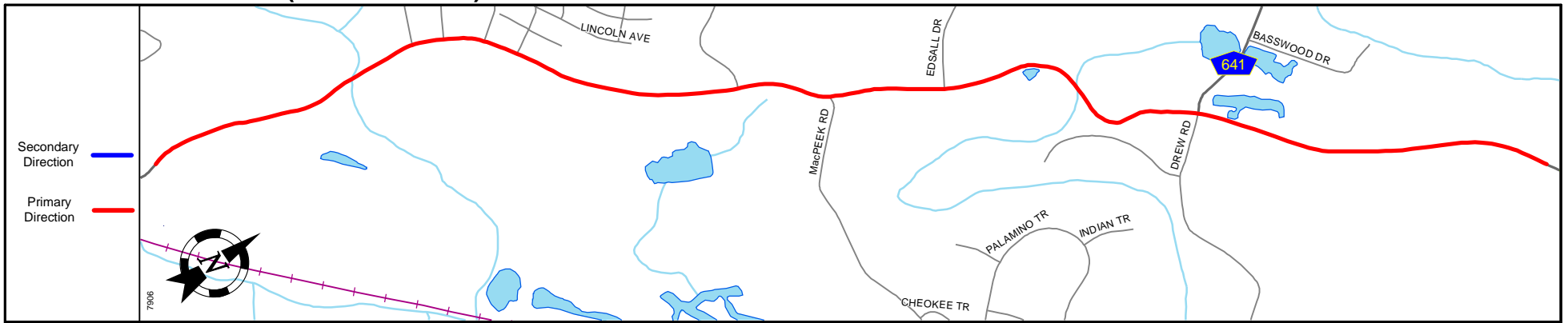
Street Name	Rudeville Road		MP 46.45 = Begin Coinc. with NJ 94 MP 38.23 MP 46.45/46.84 See NJ 94 MP 38.23-38.62
Jurisdiction	County		
Functional Class	Rural Major Collector	Urban Collector	
Federal Aid - NHS Sy	STP		
Control Section			
Speed Limit	40		
Number of Lanes	2		
Med. Type	None		
Med. Width	0		
Pavement	22		
Shoulder	2		
Traffic Volume	4,494 (2009)		
Traffic Sta. ID	091915		
Structure No.	N/A	N/A	
Enlarged Views			



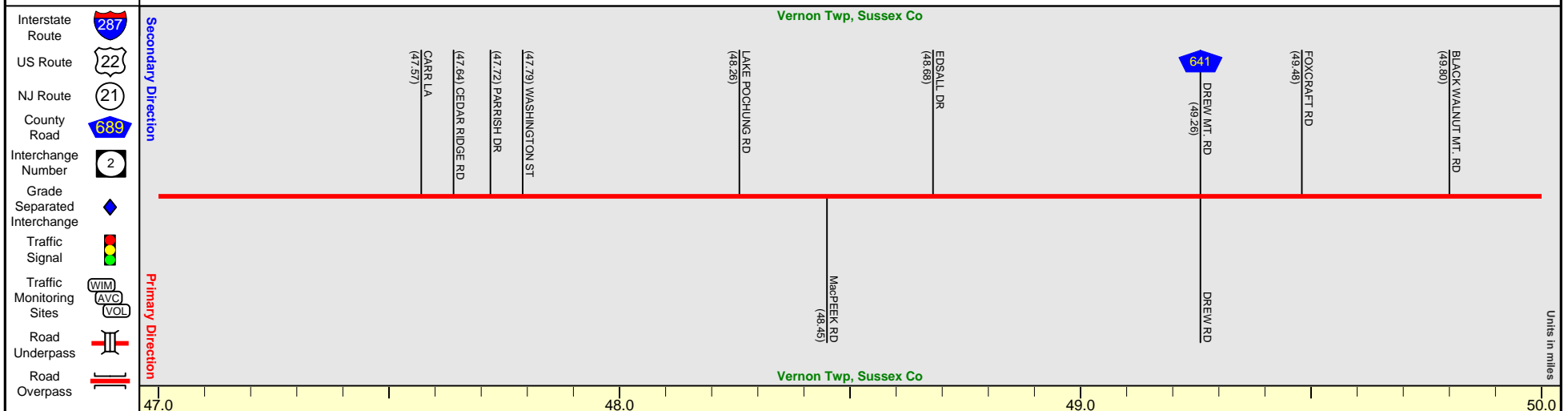
Pavement	
Shoulder	
Number of Lanes	
Speed Limit	
Street Name	



Street Name	Mcafee-Glenwood Road
Jurisdiction	County
Functional Class	Urban Collector
Federal Aid - NHS Sy	STP
Control Section	
Speed Limit	35
Number of Lanes	2
Med. Type	None
Med. Width	0
Pavement	22
Shoulder	2
Traffic Volume	
Traffic Sta. ID	
Structure No.	
Enlarged Views	

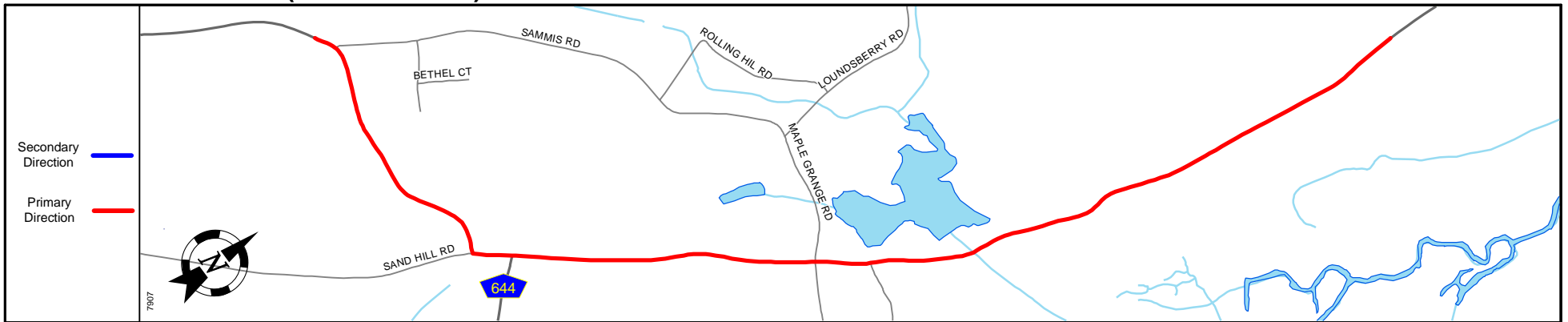


Pavement	
Shoulder	
Number of Lanes	
Speed Limit	
Street Name	

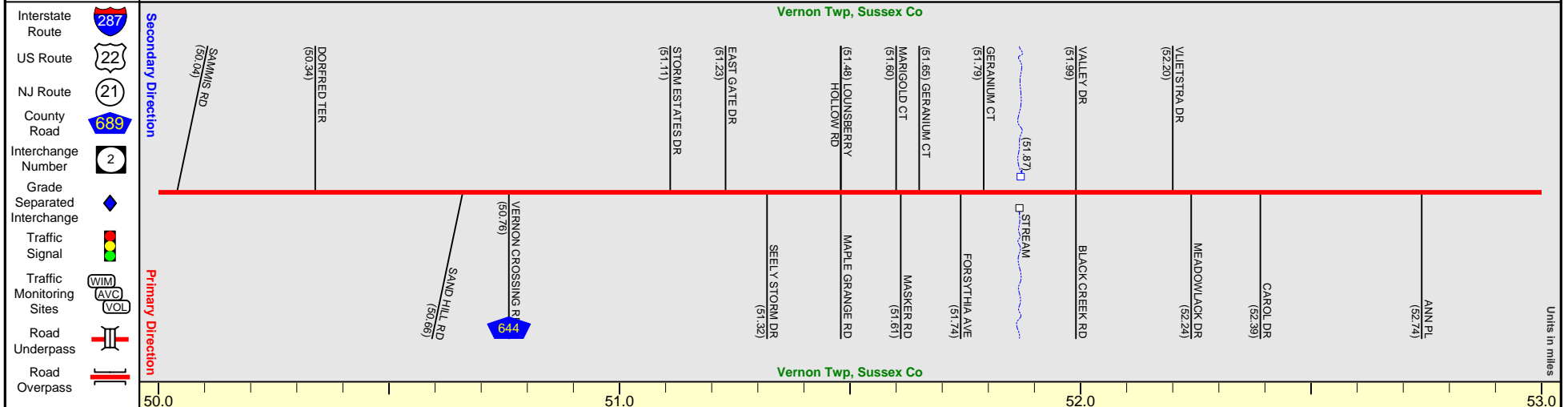


ROUTE 517 (South to North)

Mile Posts: 50.000 - 53.000



Pavement	
Shoulder	
Number of Lanes	
Speed Limit	
Street Name	



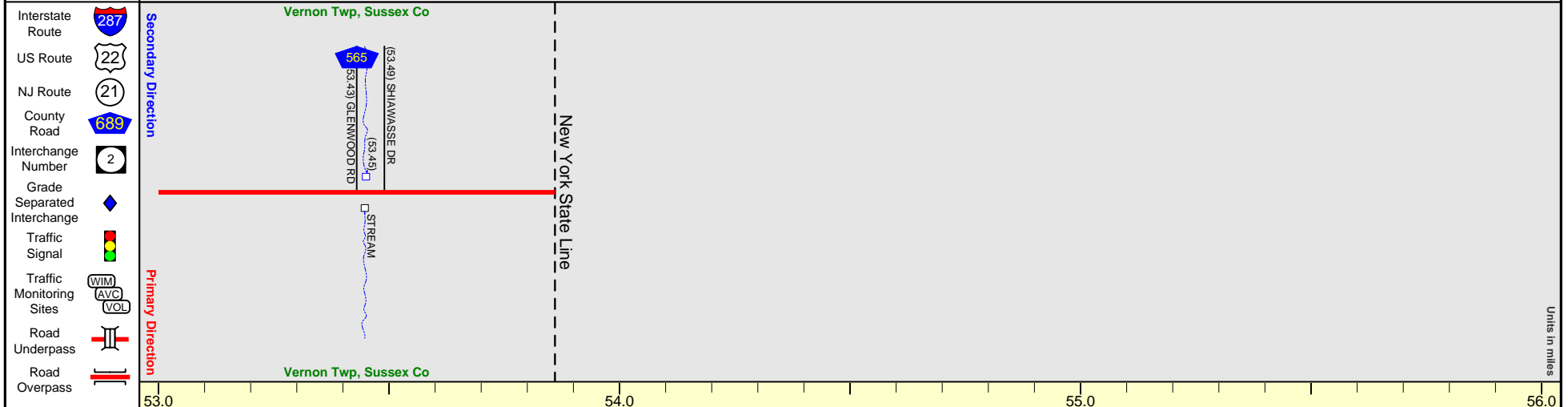
Street Name	Mcafee-Glenwood Road					Sandhill Road				
Jurisdiction						County				
Functional Class			Urban Collector						Rural Major Collector	
Federal Aid - NHS Sy						STP				
Control Section										
Speed Limit	40		45					35		45
Number of Lanes						2				
Med. Type						None				
Med. Width						0				
Pavement			22						24	22
Shoulder			2						6	2
Traffic Volume										
Traffic Sta. ID										
Structure No.										
Enlarged Views									N/A	

SRI = 0000517__

Date last inventoried: September 2006



Pavement	
Shoulder	
Number of Lanes	
Speed Limit	
Street Name	



Street Name	Sandhill Road	
Jurisdiction	County	
Functional Class	Rural Major Collector	
Federal Aid - NHS Sy	STP	
Control Section		End Rt. 517 MP=53.86
Speed Limit	45	
Number of Lanes	2	
Med. Type	None	
Med. Width	0	
Pavement	22	
Shoulder	2	
Traffic Volume		
Traffic Sta. ID		
Structure No.	N/A	
Enlarged Views		