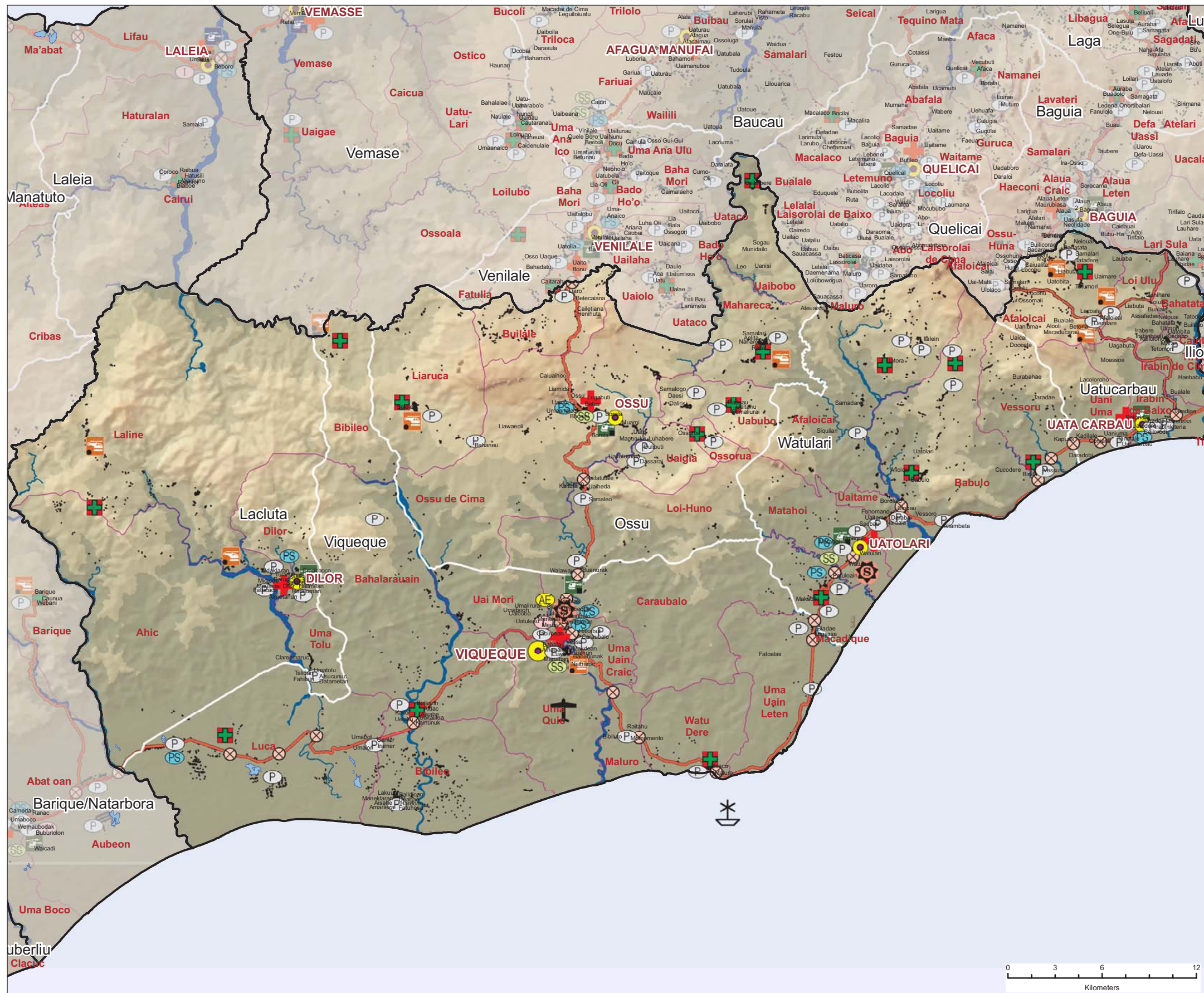


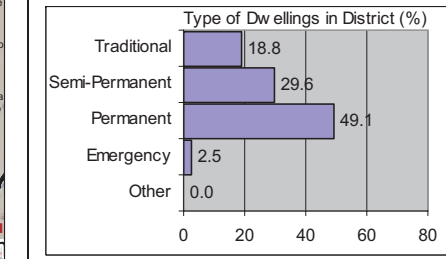


Viqueque District



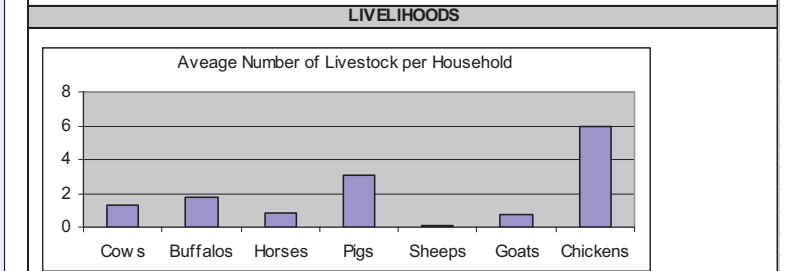
BASIC INFORMATION								
VIQUEQUE Region 1	Land Area (Sq Km)	Population (July 2004)			Avg. Household per Sq. Km	Households	Avg house-hold size	Main Language Spoken
		Total	Male	Female				
Total	877 (14%)	65,449	32,265	33,184	7	15,115	4.3	Makasai
Lacluta	416	5187	2681	2506	2	1257	4.1	Tetun-terik
Ossu	427	15731	7632	8099	7	3769	4.2	Makasai
Uatu Carbau	132	6725	3272	3453	10	1561	4.3	Naueti
Watu Lari	294	17100	8296	8804	11	3926	4.4	Makasai
Viqueque	610	20706	10384	10322	7	4602	4.5	Tetun-terik

Life Expectancy at Birth (years)	52.3
Median Age (years)	19.3
Mean Age at First Marriage (Female)	22.5
Mean Age at First Marriage (Male)	25.0

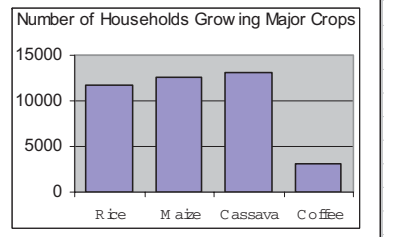
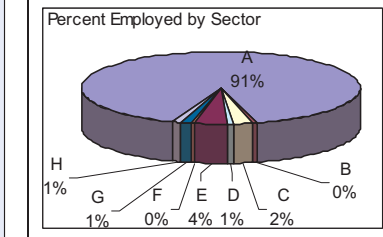


Undisputed	92.4
Disputed	1.7
Lease/Rent	0.0
Official House	2.7
Rent Free	3.2
Other	0.0

HUMANITARIAN INDICATORS		
FLOOD RATING	HIGH	
FOOD INSECURITY IN 2005/2006		44%
Percent Ordinary Farmers		34.0
Percent Illiterate		61.0
Percent of Child Deliveries Attended by Health Personnel		23.0
Average time to access water in Region 1 (mins)		40
Proportion of Population with sustainable access to an improved water source (%)		81.7
Proportion of Population with access to improved sanitation (%)		46.1
Prevalence of severe underweight (%)		7.1
Prevalence of severe stunting (%)		15.8
Prevalence of severe wasting (%)		7.8



Percent in Labour Force: 63.2



A: Agriculture, Fishing, Forestry
 B: Mining, Oil, Manufacturing, Construction, Electricity
 C: Wholesale, Retail, Hotels, Restaurants, Cafes
 D: Finance, Real Estate, Transportation, Storage, Communications
 E: Public Administration, Education, Health, Social & Community Services, Defense, Security
 F: Home Industry
 G: UN Agencies, Diplomatic Missions
 H: Not Stated

Remexio	Sub-District Name	Minor Town	UNPoI/PNTL Station	Advanced Education	Pre-Primary School	Permanent HLZ	Main Port	Water Body	Elevation (meters)
Dare	Suco Name	Occupied Dwelling	Main Airport	Secondary School	Hospital	Emergency HLZ	Secondary Port	Main Road	
Star	Capital City	UNPoI/PNTL HQ	Secondary Airport	Pre-Secondary School	Community Health Centre	Rainy HLZ	Tertiary Port	SubDistrict Boundary	0 - 250
Square	District Capital	UNPoI/PNTL Post	Air Strip	Primary School	Health Post	Bridge	Main River	District Boundary	250 - 500
									1,000 - 1,500
									1,500 - 2,000
									2,000 - 2,500
									2,500 - 3,000

Sources: FAO/WFP Food Supply Assessment Mission, Ministry of Agriculture & Forestry, Ministry of Education, Ministry of Health, National Disaster Management Directorate, National Statistics Directorate, OCHA, SRTM (90m*90m), Timor-Leste Census of Population and Housing, Timor-Leste DevInfo, Timor-Leste GIS Portal, Timor-Leste Survey of Living Standards, UNICEF, UNMIT, WFP, WHO

The boundaries and names shown and the designations used do not imply official endorsement or acceptance by the United Nations

data.ocha@undp.org