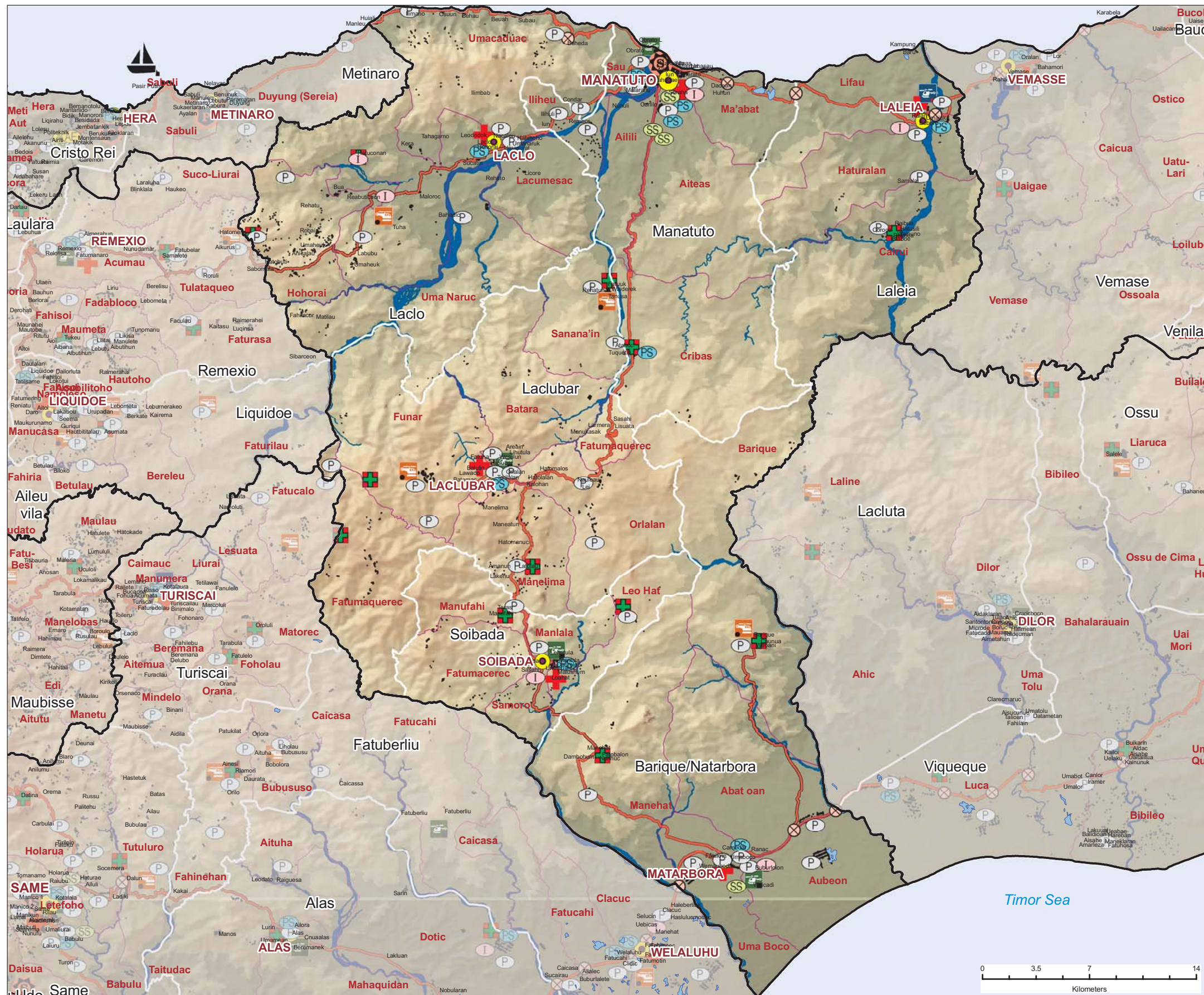
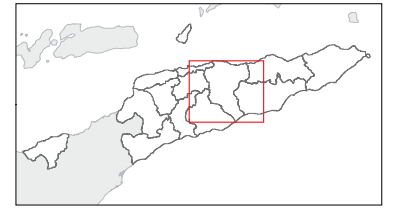


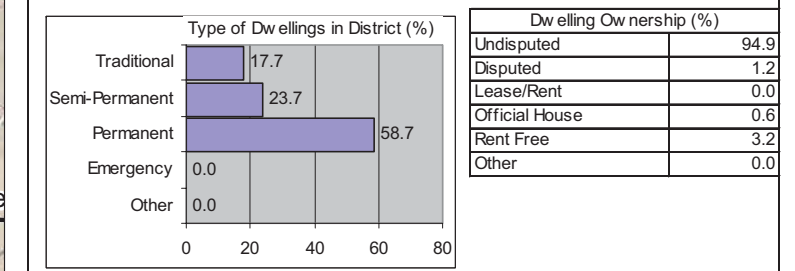


Manatuto District

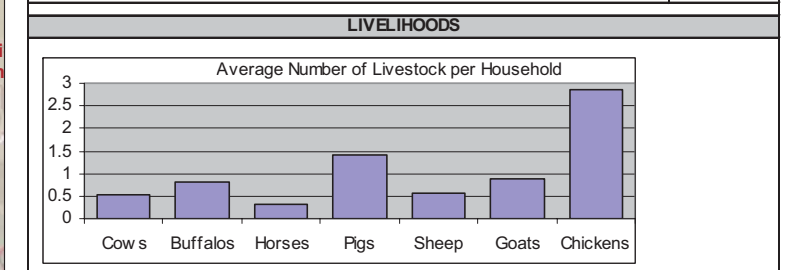


BASIC INFORMATION								
MANATUTO Region 2	Land Area (Sq Km)	Population (July 2004)			Avg Household Size	Households	Avg household size	Main Language Spoken
		Total	Male	Female				
Total	782 (12%)	36,897	18,665	18,232	4	8,338	4.4	Galoli/Idate
Barique/Natarbor	397	4,874	2,572	2,302	2	1,115	4.4	Tetun-terik
Laclo	368	7,558	3,869	3,689	4	1,774	4.3	Galoli
Laclubar	391	8,039	3,983	4,056	3	1,674	4.8	Idate
Laleia	226	3,211	1,593	1,618	3	914	3.5	Galoli
Manatuto	271	10,455	5,294	5,161	6	2,322	4.5	Galoli
Soibada	130	2,760	1,354	1,406	3	539	5.1	Tetun-terik

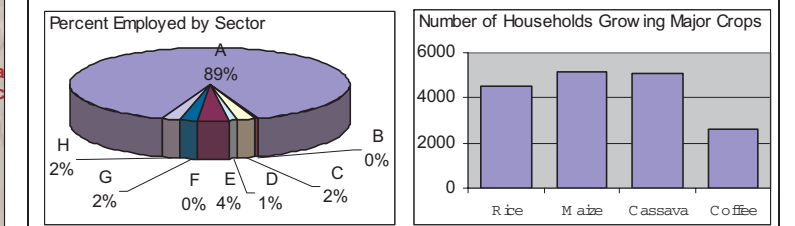
Life Expectancy at Birth (years)	58.4
Median Age (years)	18.5
Mean Age at First Marriage (Female)	22.4
Mean Age at First Marriage (Male)	26.5



HUMANITARIAN INDICATORS	
FLOOD RATING	HIGH
FOOD INSECURITY IN 2005/2006	53%
Percent Ordinary Farmers	60.6
Percent Illiterate	66.6
Percent of Child Deliveries Attended by Health Personnel	45.0
Average time to access water in Region 2 (mins)	13
Proportion of Population with sustainable access to an improved water source (%)	85.1
Proportion of Population with access to improved sanitation (%)	61.8
Prevalence of severe under eight (%)	2.8
Prevalence of severe stunting (%)	9.7
Prevalence of severe wasting (%)	7.5



Percent in Labour Force 66.6



A: Agriculture, Fishing, Forestry
 B: Mining, Oil, Manufacturing, Construction, Electricity
 C: Wholesale, Retail, Hotels, Restaurants, Cafes
 D: Finance, Real Estate, Transportation, Storage, Communications
 E: Public Administration, Education, Health, Social & Community Services, Defense, Security
 F: Home Industry
 G: UN Agencies, Diplomatic Missions
 H: Not Stated

Remexio Sub-District Name	Minor Town	UNPoI/PNTL Station	Advanced Education	Pre-Primary School	Permanent HLZ	Main Port	Water Body	Elevation (meters)
Dare Suco Name	Occupied Dwelling	Main Airport	Secondary School	Hospital	Emergency HLZ	Secondary Port	Main Road	0 - 250
Capital City	UNPoI/PNTL HQ	Secondary Airport	Pre-Secondary School	Community Health Centre	Rainy HLZ	Tertiary Port	SubDistrict Boundary	250 - 500
District Capital	UNPoI/PNTL Post	Air Strip	Primary School	Health Post	Bridge	Main River	District Boundary	500 - 750
								750 - 1,000
								1,000 - 1,500
								1,500 - 2,000
								2,000 - 2,500
								2,500 - 3,000

Sources: FAO/WFP Food Supply Assessment Mission, Ministry of Agriculture & Forestry, Ministry of Education, Ministry of Health, National Disaster Management Directorate, National Statistics Directorate, OCHA, SRTM (90m*90m), Timor-Leste Census of Population and Housing, Timor-Leste DevInfo, Timor-Leste GIS Portal, Timor-Leste Survey of Living Standards, UNICEF, UNMIT, WFP, WHO

The boundaries and names shown and the designations used do not imply official endorsement or acceptance by the United Nations

data.ocha@undp.org