



עיריית ירושלים

**KEEP THIS HANDY!**

Information for Finding Your Way in the City



משרד התחבורה  
והבטיחות בדרכים  
מוסכת התחבורה של ישראל

**13.1.12**

# New Jerusalem Bus Lines

*Improved Routes • Light Rail Connections • High Frequency*



***All the Lines, All the Routes!***



בירושלים הכל מתחבר

צוות תוכנית  
אב לתחבורה



# Rav-Kav

## The Way to Get Around Jerusalem Today

The Rav-Kav ("Multi-Line") card is the new personal payment method for public transportation in Jerusalem. The paper tickets and cards will be replaced from now on by a single personal magnetic card, on which you can charge up to 8 different payment packages – for traveling around the city, its suburbs and throughout the country. Need a multi-ride ticket ("cartisiya") or a monthly pass ("hofshi hodshi")? Go to the driver and charge your Rav-Kav card with the appropriate payment package and with the discounts you're entitled to.

**As of November 1, 2011, the Rav-Kav will be the only means of utilizing the discounts to which you are entitled – hurry up and get a card.**

**For information about where you can obtain a card – dial \*8787 for the Kol Kav Hotline.**




**Jerusalem's new transportation system is taking another step forward:** the city's southwestern neighborhoods\* are being connected to the Light Rail through improved bus lines and will now enjoy a unified transportation system, working in a coordinated and complementary manner.

The Light Rail will replace the bus lines that used to travel from the southwestern neighborhoods along Herzl Blvd. The bus lines will become **high-frequency neighborhood lines** providing service to and from the Light Rail stations. **The change will affect all of the Herzl Blvd. bus lines and a number of other lines throughout the city.**

Below are the new bus routes and points of transfer to the Light Rail system.

**Have a pleasant ride!**



\* Kiryat Moshe, Beit Hakerem, Ramat Beit Hakerem, Bayit Vagan, Ein Kerem, Kiryat Hayovel, Ramat Sharet, Ramat Denya, Manahat, Kiryat Menachem, Ir Ganim, Givat Masua, Ora, Aminadav, Hadassah Ein Kerem, Even Sapir.

5

## Improved Homat Shmuel – Ramat Beit Hakerem

Service to "Yefeh Nof" Light Rail station (Not CBS)

Homat  
Shmuel

Chaim Marinov

• Harav Aryeh Binah

• ArieH Varshavsky

• Shmuel Meir Blvd.

Lichtenstein

• Harav Yitzhak Nissim

• Avigur

• Lichtenstein

• Harav Yitzhak Nissim

• Shmuel Meir Blvd.

• Hebron Rd.

• Hatnufah

• Yad Harutzim

• Hasadna

• Ha'oman

• Ya'akov Pat

• Pat Junction

• Herzog

Givat  
Mordechai

• Shachal

• Bait

• Shaare Zedek Hospital

• **Yefeh Nof Station**

• Bait – Shaare Zedek

Ramat  
Beit  
Hakerem

• Avizohar

• Moshe Kol

• Shreibaum

– Jerusalem Engineering College

28-21  
50-39-33

new bus stop

light rail stop

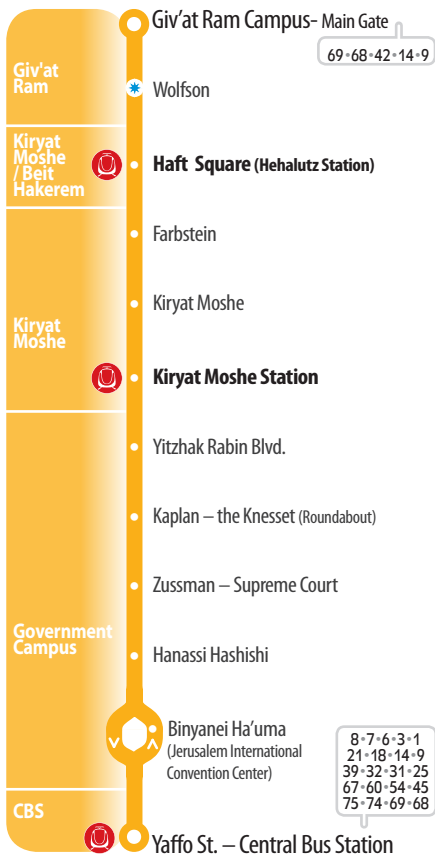
first/last stop



**New**

## Giv'at Ram – Central Bus Station

Via Kiryat Moshe and the Government Compound

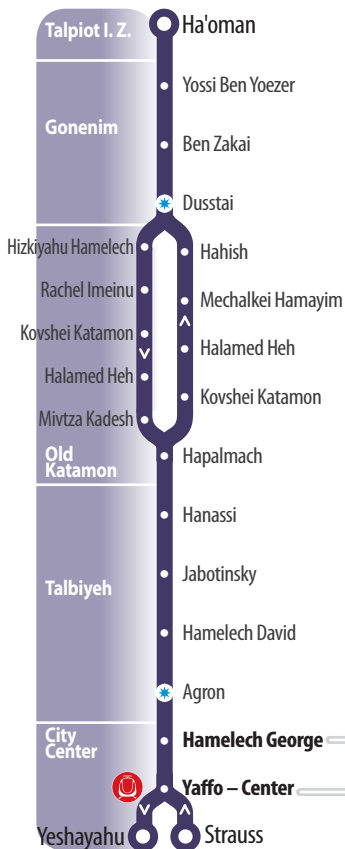


**NEW BUS ROUTES**

13

## New Talpiot I. Z. – Katamon – City Center

New route through the city center, new service to Talpiot I. Z.



City Center  
Change to Lines:  
4-N4-7  
8-9-17  
19-21-22  
32-71-72  
74-75

new bus stop

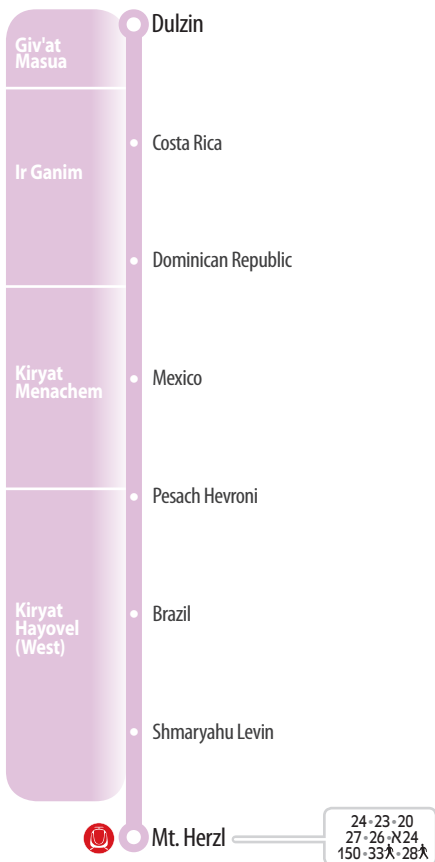
light rail stop

first/last stop

13A

## New Giv'at Masua – Mt. Herzl Station

Following the old Line 13 route

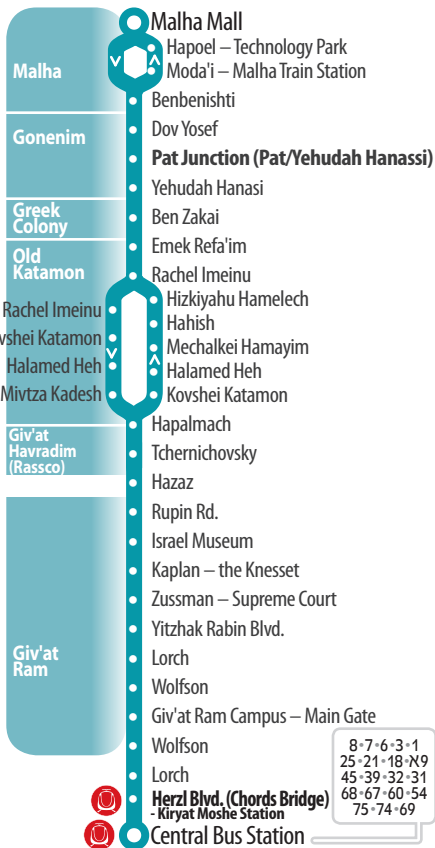


NEW BUS ROUTES

14

## New Malha – Central Bus Station

Following the old Line 24 route to Giv'at Ram



 new bus stop

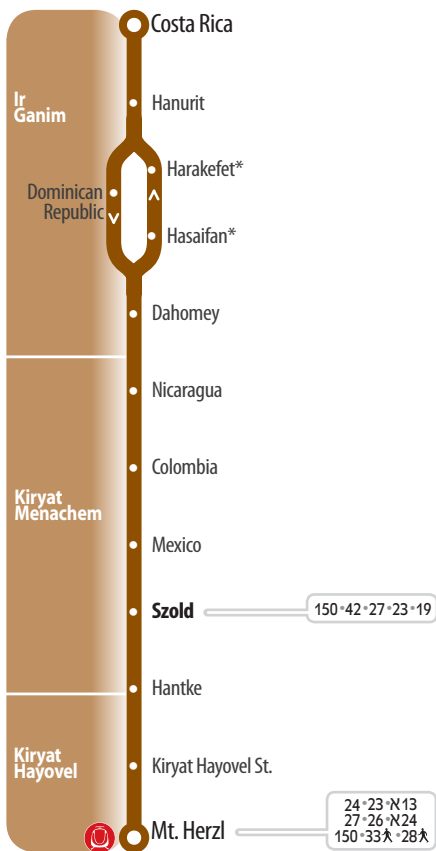
 light rail stop

 first/last stop



20

## Shortened Giv'at Masua Terminal – Mt. Herzl Station

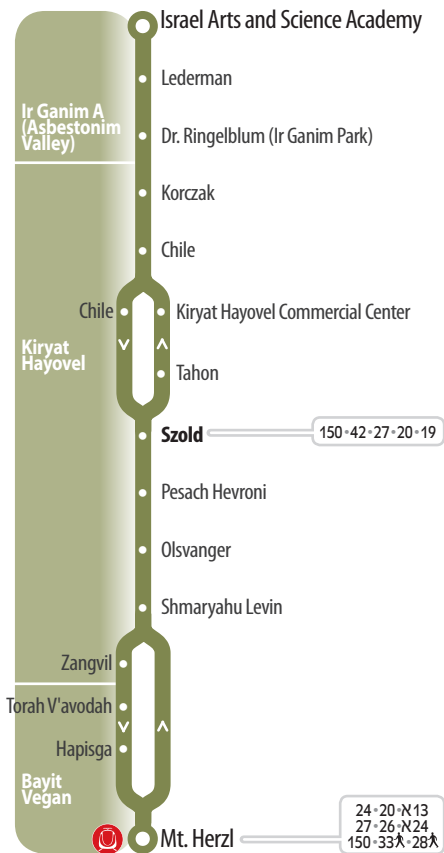


\* Runs on Harakefet and Hasaifan Streets from 08:00 to 20:00 (8 PM) only.

NEW BUS ROUTES

23

## Shortened Arts & Science Academy – Mt. Herzl Station



 new bus stop

 light rail stop

 first/last stop

24

**New**

**Stern – Mt. Herzl Station**

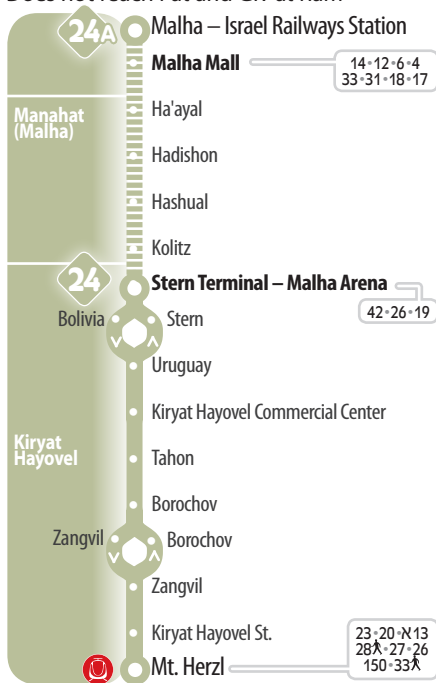
Following the Old Line 18 route

24A

**Shortened**

**Malha Train Station – Mt. Herzl Station**

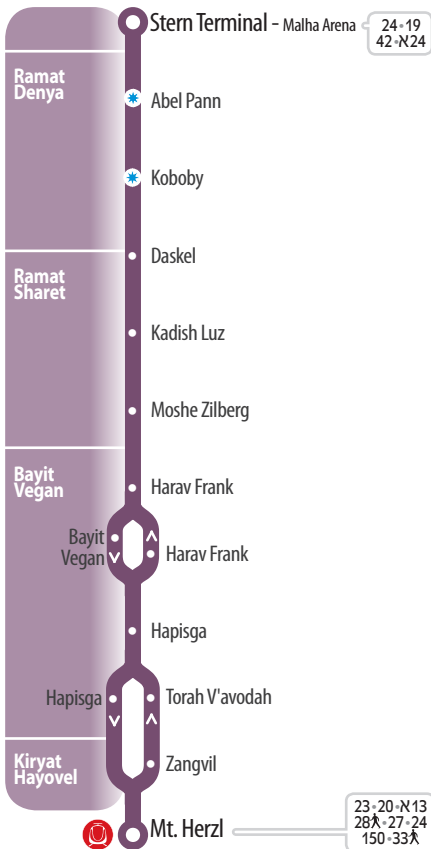
Does not reach Pat and Giv'at Ram



26

## New Stern Terminal – 🚉 Mt. Herzl Station

New route through Ramat Denya



🌟 new bus stop

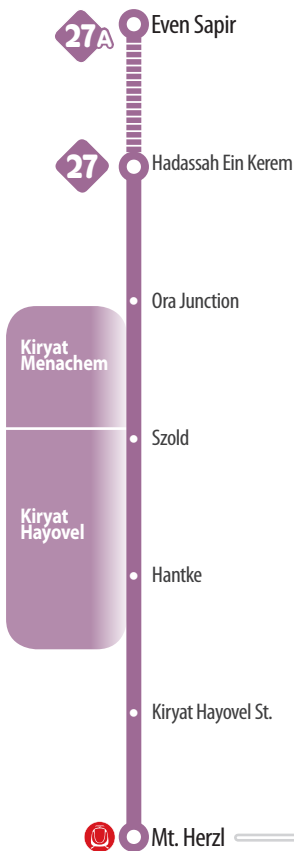
🚉 light rail stop

🕒 first/last stop

27

27A

**Shortened**  
**Hadassah Ein Kerem / Even Sapir –**  
**🚇 Mt. Herzl Station**



23-20-N13  
 26-N24-24  
 150-33A-28A

28

## Improved Ein Kerem Neighborhood – Shacharai St.

Service to "Yefeh Nof" Light Rail station

Bayit  
Vagan

Shacharai

Moshe Kol

Ramat  
Beit  
Hakerem

Avizohar –  
Ramat Beit Hakerem Center



Yefeh Nof Station

33-21-5  
39-50

Herzl Blvd. –  
Military Cemetery

28A

Hazikaron Rd.

Yad Vashem

Ein Kerem Rd.

Mt. Herzl –

Ein  
Kerem

Ein Kerem Rd.

28

Agricultural School

new bus stop

light rail stop

first/last stop

50

## New Beit Hakerem Loop

Ramat Beit Hakerem



• Ya'akov Shreibaum

• Moshe Kol

• Ha'aluf Yochai Ben Nun

Giv'at Beit Hakerem

• Hehalutz

• Hameyasdim

Beit Hakerem

**Herzl – Denya Square Station****Herzl – Hehalutz Station**

21-N9A

• Hehalutz

• Avizohar

Ramat Beit Hakerem

• Commercial Center – Ramat Beit Hakerem

• Bait

28-21-5  
39-33

Beit Hakerem

**Herzl – Yeffe Nof Station**

\* Hameyasdim

Giv'at Beit Hakerem

• Hehalutz

Ramat Beit Hakerem

\* Ha'aluf Yochai Ben Nun

• Moshe Kol

• Ya'akov Shreibaum

Jerusalem Engineering College

NEW BUS ROUTES

69

**New**

**Mt. Scopus – CBS – Giv'at Ram**

Service to the "Giv'at Hatachmoshet" (Ammunition Hill) Light Rail station

Mt. Scopus

Menachem Begin Government Campus

Government Campus

Giv'at Ram Campus

Mt. Scopus Campus - Bus tunnel

• Churchill / Hadassa, Mt. Scopus

• Katzir

• Mount of Olives Rd.

• Clermont-Ganneau

**Giv'at Hatachmoshet Station (Ammunition Hill)**

• Zalman Shragai

• Karl Netter

• Eshkol Blvd.

• Hativat Har'el

• Bar-Ilan Junction

• Bar-Ilan

• Yirmiyahu

• Sarei Israel

**Central Bus Station**

**Herzl Blvd. (Chords Bridge)**

• Lorch

• Wolfson

• Main Gate

• National Library

**High-Tech Village (Millennium Dormitories)**

8-7-6-3-1  
18-14-X9-9  
32-31-25-21  
60-54-45-39  
75-74-68-67

Kiryat Moshe

new bus stop

light rail stop

first/last stop



12

**Improved****East Talpitot – Hadassa Ein Kerem**Travels through Pat Jun. both ways.  
Changes to the route around Malha Mall

16

**Changing****Bayit Vagan – Har Hotzvim**

Travels toward Bayit Vagan via Ish Shalom St.

18

**Shortened****Malha Train Station – CBS**

Ending at Central Bus Station

21

**Changing****Ramat Sharet – Talpiyot Industrial Zone**Service to "Yefeh Nof" Light Rail station.  
Travels toward Ramat Sharet via Ish Shalom St.

33

**Improved****Gilo – Har Nof**Travels via Ish Shalom St.  
Service to "Yefeh Nof" Light Rail station.  
Evening route through Manahat is cancelled

39

**Improved****Bayit Vagan – Har Hotzvim**

Service to "Yefeh Nof" Light Rail station.

N39

150

**Shortened****Aminadav, Ora – Mt. Herzl Station****Same route - Different number**

40

BECOMES:

36

29

BECOMES:

54

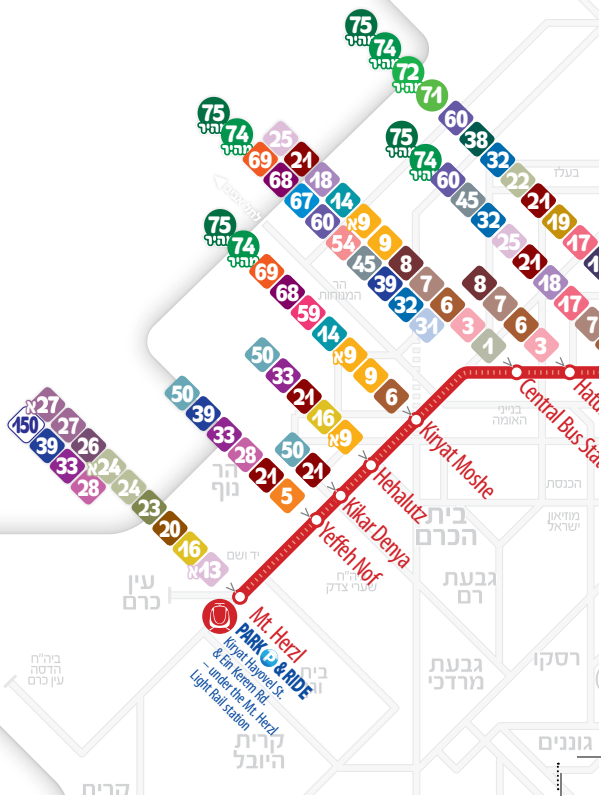
49A

BECOMES:

59

# Connecting Light Rail Stations Map

The new bus lines will connect to the Light Rail and will provide service to and from its stations. This way, you can transfer from a bus line to the Light Rail, for no added charge, within 90 minutes.





PARK & RIDE

## Park – and Ride

"Park & Ride" parking lots are available to public transportation users next to the Light Rail stations at Mt. Herzl, Giv'at Hatachmoshet (Ammunition Hill) and Pisgat Ze'ev. You are welcome to leave your car in the parking lot and enjoy Jerusalem's new public transportation system.

**Parking in these lots is free of charge upon presentation of a public transportation ticket.**

**For further information & to learn  
more about Accessible lines:**

**[www.jet.org.il](http://www.jet.org.il)**

**Call Kav Hotline \*8787**

**SMS to 8787**