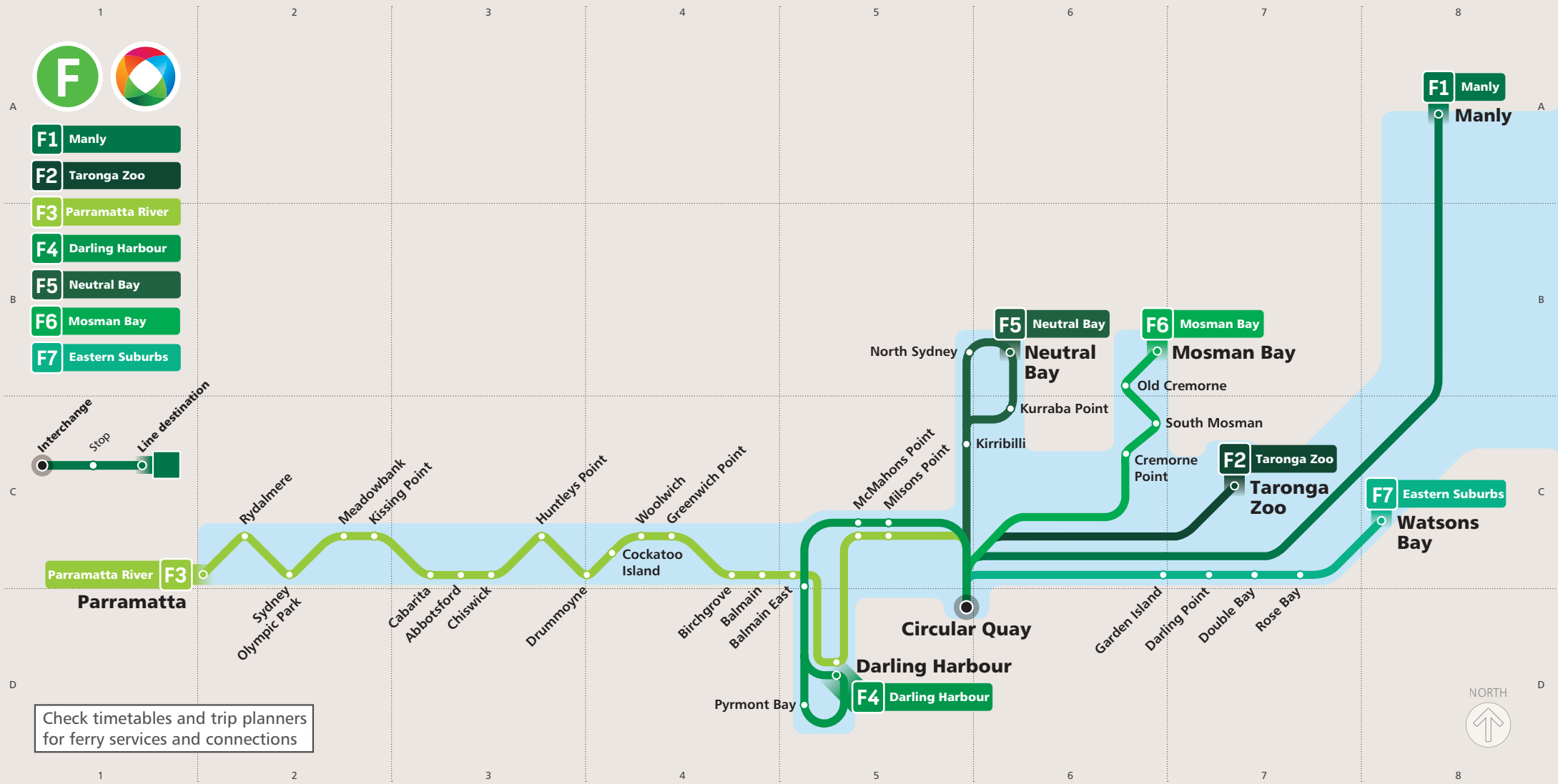


# Sydney Ferries Network



## It's easy to plan your trip

**On the web**  
transportsw.info

**On your mobile device**  
Download a trip planning app  
at transportsw.info/apps


**Questions and feedback**  
Phone 131 500  
TTY 1800 637 500

# Sydney Ferries Network Map


















The following Sydney Ferries Network information includes an alphabetical list of stations, its map grid references, wheel chair access and connecting train service details where applicable.

For more information phone 131 500, (TTY 1800 637 500) or download a trip planning app at [transport.nsw.info/apps](http://transport.nsw.info/apps)

## Key

 Wheelchairs access  
Assistance may be required at low tide

<b>R</b>	Rose Bay	C7	
	Rydalmere	C2	
<b>S</b>	South Mosman	C6	
	Sydney Olympic Park	C2	
<b>T</b>	Taronga Zoo	C7	
<b>W</b>	Watsons Bay	C8	
	Woolwich	C4	

<b>A</b>	Abbotsford	C3	
	Balmain	C4	
<b>B</b>	Balmain East	C5	
	Birchgrove	C4	
	Cabarita	C3	
	Chiswick	C3	
<b>C</b>	Circular Quay	D5	
	Cockatoo Island	C4	
	Cremorne Point	C6	
	Darling Harbour	D5	
	Darling Point	C7	
<b>D</b>	Double Bay	C7	
	Drummoyne	C4	
	Garden Island	C6	
	Greenwich Point	C4	
<b>H</b>	Huntleys Point	C3	
<b>K</b>	Kirribilli	C5	
	Kissing Point	C2	
	Kurraba Point	C6	
<b>M</b>	Manly	A8	
	McMahons Point	C5	
	Meadowbank	C2	
	Milsons Point	C5	
	Mosman Bay	B6	
<b>N</b>	Neutral Bay	B6	
	North Sydney	B5	
<b>O</b>	Old Cremorne	B6	
<b>P</b>	Parramatta	C2	
	Pymont Bay	D5	