

PENNSYLVANIA



SOUTH JERSEY TRANSIT GUIDE

CONTENTS:

- **GETTING STARTED**
(inside front panel)
- **FINDING TRANSIT SERVICE IN YOUR COMMUNITY** (page 1)
NJ TRANSIT Bus
- **TRAVELING BY TRAIN**
 - PATCO
 - NJ TRANSIT Rail
 - SEPTA Regional Rail
 - Subway & Trolley
- **COMMUNITY BUS SERVICES**
 - AMTRAK
 - MAIL-BACK FORM
 - FYI
 - INTERACTIVE MAP

- Cross County Connection, TMA
(856) 596-8228
www.driveless.com
CCCTMA Interactive Transit/Commuters' Map
www.driveless.com/googlemap.html
- NJ TRANSIT Bus, Rail and Light Rail Info
(973) 275-5555
TT - hearing impaired
(800) 772-2287
www.njtransit.com
www.riverline.com
- PATCO
(856) 772-6900
www.ridepatco.org
- South Jersey Transportation Authority (SJTA)
(856) 614-1072
www.sjta.com
- SEPTA Information
(215) 580-7800
Schedules
(215) 580-7777
www.septa.org
- AMTRAK
(800) USA-RAIL (872-7245)
www.amtrak.com
- BurLink
(800) 836-0580
www.ridetheshuttle.com
- Academy Bus Lines
(800) 442-7272
www.academybus.com
- Boltbus
(877) BOLTBUS
www.boltbus.com
- Megabus
(877) GO2MEGA
www.megabus.com
- Peter Pan Bus Lines
(800) 343-9999
www.peterpanbus.com
- Greyhound
(800) 231-2222
www.greyhound.com
- TransitChek
(800) 355-5000
www.dvrpc.org/gettransitchek/info.htm
- NJ Find a Ride
www.njfindaride.org



ECO-FRIENDLY,
EASY, ECONOMICAL,
& EFFICIENT TRAVEL.

Effective Date: 4.1.2010



START WITH A TIMETABLE

You will need to have a timetable for the schedule of the bus or train line you want to take. You can obtain timetables by accessing the websites or information numbers listed at the end of this brochure for the appropriate carrier. Or you can pick up timetables at major stations or information centers. Here is just a partial list:

NJ TRANSIT - CAMDEN/WALTER RAND TRANSPORTATION CENTER, TRENTON TRANSIT CENTER, ATLANTIC CITY BUS & RAIL TERMINALS

PATCO - ALL STATIONS

SEPTA - INFORMATION CENTER AT 1234 MARKET STREET, MARKET EAST STATION, SUBURBAN STATION, 30TH STREET STATION

AMTRAK - 30TH STREET STATION

You can also get NJ TRANSIT southern New Jersey bus timetables and maps, PATCO and select NJ TRANSIT, SEPTA, & Amtrak rail timetables at many public locations and from the Regional Travel Information Center at:



4A Eves Drive, Suite 114,
Marlton, NJ 08053
Phone (856) 596-8228
Fax (856) 983-0388

www.driveless.com

email: ccctma@driveless.com

Information contained in this guide is subject to change.
Always consult with the particular carrier for complete details.

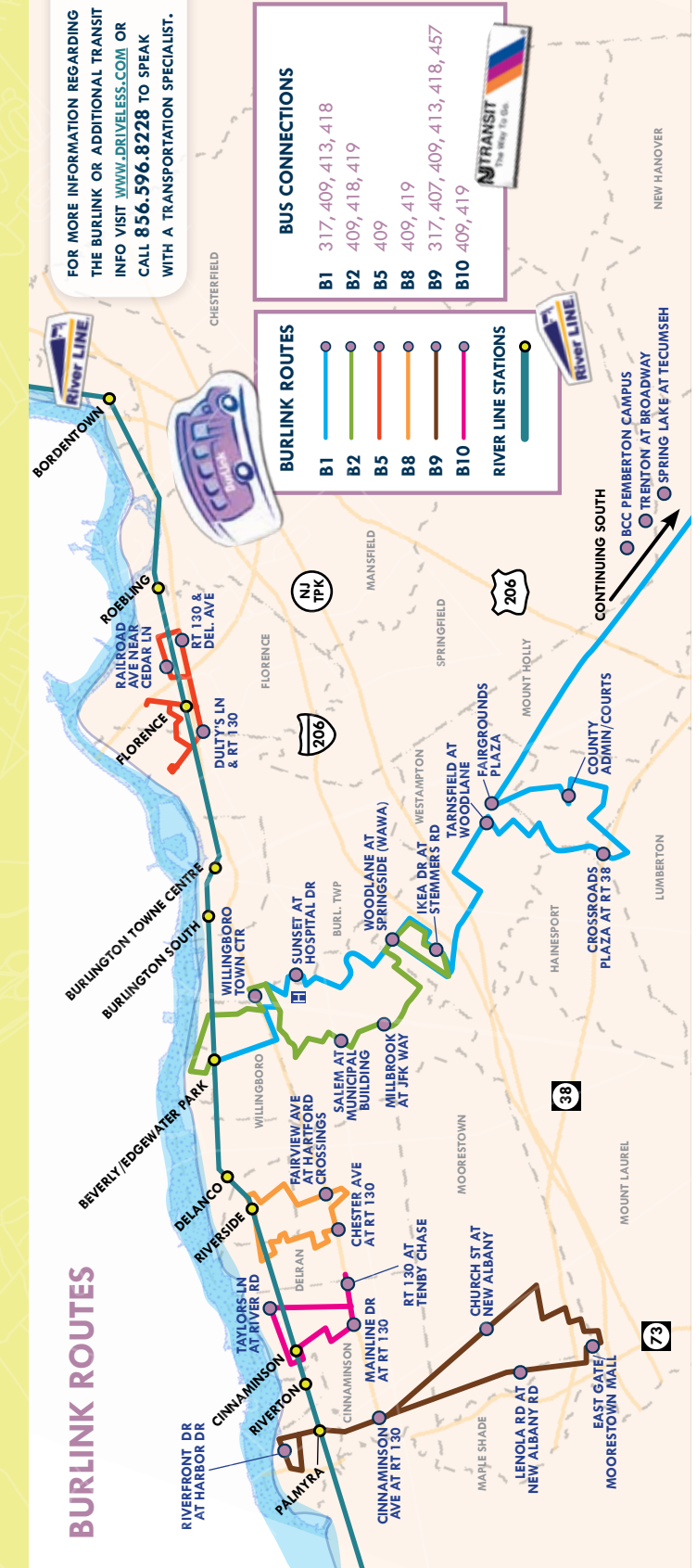
READING A TIMETABLE- EASY AS 1 - 2 - 3

1 Choose your direction of travel and look at the section of the schedule for either weekdays (Monday thru Friday) or weekends (Saturday, Sunday and holidays).

2 Find the location you are starting from on the timetable. On bus timetables, the "time points" listed represent the major stops. Buses also stop at locations along the route that are between the time points. On train timetables, every station is listed, but trains will only stop at a station when a time is listed. If the space is blank, that particular train will not make that station stop.

3 Choose the start time of your trip. On NJ TRANSIT bus, River LINE and PATCO timetables, read across. On the NJ TRANSIT, SEPTA and Amtrak train timetables, read down. Continue to your destination. The trip's arrival time will be noted. Be sure to read any special symbols or footnotes! They give important information about your bus route or train line. Peak-hour trains are listed in the shaded areas of NJ TRANSIT and SEPTA timetables. Off-peak tickets are not valid on these trains.

BURLINK ROUTES



This Cross County Connection Transportation Management Association publication is funded by the New Jersey Department of Transportation and the U.S. Department of Transportation Federal Highway Administration. The Federal Government and the State of New Jersey assume no liability for the contents.



FIND TRANSIT SERVICE IN YOUR COMMUNITY

The following is a list of southern New Jersey communities along with available bus routes and/or rail service.

Find the county in which you live and locate your municipality to determine transit routes serving your community. Bus routes are referenced by number, and rail lines are listed by name.

Continue to page forward to find bus route listings and stops by town.

Note: Only major transit carriers and communities with current bus or rail services are listed. If your location is not shown, see the municipality closest to you to find available services.

1

ATLANTIC COUNTY

ABSECON 508, 554, 559, Atlantic City Line
ATLANTIC CITY 319, 501, 502, 504, 505, 507, 508, 509, 551, 552, 553, 554, 559, Atlantic City Line
BRIGANTINE CITY 501
BUENA VISTA 553
CORBIN CITY 315
EGG HARBOR CITY 554, Atlantic City Line
EGG HARBOR TWP 502, 507, 508, 509
ESTELL MANOR 315
FOLSOM 315
GALLOWAY 508, 554, 559
HAMILTON 315, 502, 508, 553
HAMMONTON 554, Atlantic City Line
LINWOOD 507, 509
LONGPORT 505
MARGATE 505
MULLICA 554
NORTHFIELD 507, 509
PLEASANTVILLE 502, 507, 508, 509, 553 (Limited), 554, 559
PORT REPUBLIC 559
SOMERS POINT 507, 509
VENTNOR 504, 505
WEYMOUTH 315

BURLINGTON COUNTY

BASS RIVER 559
BEVERLY 419, River LINE, B1, B2
BORDENTOWN CITY 409, River LINE
BORDENTOWN TWP 409
BURLINGTON CITY 409, 413, 418, 419, River LINE
BURLINGTON TWP 409, 413, 419
CINNAMINSON 409, 417, 419, River LINE, B9, B10
DELANCO 419, River LINE
DELTRAN 409, 417, 419, B8, B10
EDGEWATER PARK 409, 419, B2
EVESHAM 406
FIELDSBORO 409
FLORENCE 409, River LINE, B5
FORT DIX 317
HAINESPORT 317, 413, B1
LUMBERTON 317, 413, B1
MANSFIELD 409
MAPLE SHADE 317, 407, 413
MOORESTOWN 317, 407, 413, 418, 457, 409
MT. HOLLY 317, 409, 413, 417, 418
MT. LAUREL 317, 413, 457
NEW HANOVER 317
NORTH HANOVER 317
PALMYRA 419, River LINE
PEMBERTON BORO 317
PEMBERTON TWP 317
RIVERSIDE 419, River LINE
RIVERTON 419, River LINE, B8
SOUTHAMPTON 317

2

WESTAMPTON 413, B1, B2
WILLINGBORO 409, 417, 418 (Limited), B1, B2
WRIGHTSTOWN 317

CAMDEN COUNTY

ATCO 554, AC Rail ATCO Station
AUDUBON 400, 403, 450, 457
AUDUBON PARK 400, 450
BARRINGTON 403, 455
BELLMAWR 400
BERLIN BORO 554
BERLIN TWP 406
BROOKLAWN 401, 402, 408, 410, 412
CAMDEN 313, 315, 317, 318-Seasonal, 400, 401, 402, 403, 404, 405, 406, 407, 408, 409, 410, 412, 413, 417, 418 (Limited), 419, 450, 451, 452, 453, 457, 551, River LINE, PATCO
CHERRY HILL 317, 404, 405, 406, 407, 413, 418, 450, 451, 455, 457, Atlantic City Line, and PATCO Woodcrest.
CHESILHURST 554
CLEMENTON 403, 554
COLLINGSWOOD 403, 450, 451, PATCO
GLOUCESTER CITY 401, 402, 408, 410, 412, 457
GLOUCESTER TWP 400, 403, 459
HADDON HEIGHTS 400, 403, 455, 457
HADDON TWP 403, 450, 451, PATCO Westmont
HADDONFIELD 451, 455, 457, PATCO
LAUREL SPRINGS 459
LAWNSIDE 403
LINDENWOLD 403, 451, 459, 554, Atlantic City Line, PATCO
MAGNOLIA 403
MERCHANTVILLE 404, 405, 407
MOUNT EPHRAIM 400, 457
OAKLYN 400, 403, 450
PENNSAUKEN 317, 404, 405, 406, 407, 409, 413, 419, 452, River LINE, SJTA
PINE HILL 403
RUNNEMEDA 400, 455
SOMERDALE 403
STRATFORD 403, 459
TAVISTOCK 451
VOORHEES 403, 406, 451, 459, PATCO Ashland
WATERFORD 554
WINSLOW 316-Seasonal, 400, 459, 463, 551, 554
WOODYLYNNE 400, 403, 450, 453

CAPE MAY COUNTY

AVALON 315, 319
CAPE MAY 313, 315, 316-Seasonal, 319-Seasonal, 552
DENNIS 313, 315
LOWER TWP 313, 315, 319-Seasonal, 552
MIDDLE TWP 313, 315, 316-Seasonal, 319, 552

3

NORTH WILDWOOD 313, 315, 316-Seasonal, 319, 552
OCEAN CITY 319, 507, 509 (Limited)
SEA ISLE CITY 315, 319
STONE HARBOR 315, 319
UPPER TWP 315, 316-Seasonal, 319, 551
WEST CAPE MAY 552
WILDWOOD 313, 315, 316-Seasonal, 319, 552
WOODBINE 313

CUMBERLAND COUNTY

BRIDGETON 410, 553
FAIRFIELD 553
MAURICE RIVER 313
MILLVILLE 313, 408, 553
UPPER DEERFIELD 410, 553
VINELAND 313, 408, 553

GLOUCESTER COUNTY

CLAYTON 313, 408
DEPTFORD 400, 401, 402, 408, 410, 412, 455, 463
EAST GREENWICH 401
ELK 410
FRANKLIN 313, 408
GLASSBORO 313, 408, 412
GREENWICH 402
HARRISON 410
LOGAN 402
MANTUA 410, 412
MONROE 315, 400, 463
NATIONAL PARK 455
NEWFIELD 408
PAULSBORO 402, 455
PITMAN 313, 408, 412
SWEDESBORO 401
WASHINGTON TWP 315, 400, 403, 408, 463
WENONAH 412
WEST DEPTFORD 401, 402, 410, 455
WESTVILLE 401, 402, 408, 410, 412, 455, 463
WOODBURY HEIGHTS 410, 412
WOODBURY CITY 401, 402, 410, 412, 455, 463
WOOLWICH 401

SALEM COUNTY

CARNEYS POINT 402, 423*, 468
MANNINGTON 401, 468
OLDMANS 402
PENNS GROVE 402, 423, 468
PILEGROVE 401
SALEM CITY 401, 468
UPPER PITTSBORO 410
WOODSTOWN 401, 468

*Proposed for discontinuation, please check www.njtransit.com for up-to-date information.

4

TRAVELING BY BUS

In urban areas such as Camden, Philadelphia, Trenton and Atlantic City, bus stops are usually marked by bus stop signs and many stops (such as those along Market St. in Philadelphia) have bus shelters. Signs may list the route numbers of the buses stopping at that location. Be sure to check the route and destination of the bus you want to take on both the bus stop sign and on the bus.

In suburban and rural areas, all bus stops may not be marked. But you can still board a bus anywhere along the route where it is safe for the bus to stop. To board the bus, just signal the driver clearly with your hand as the bus approaches.

When you board, tell the driver where you are going and deposit the required fare. Most local/city transit buses are exact fare only. The bus will be labeled "Exact Fare" on the outside next to the entrance door. The fare box will accept coins and \$1.00 bills. The driver does not have change.



BUS FARES

NJ TRANSIT bus fares are based on the number of zones traveled between your origin and destination. Additional zone charges may apply for longer trips. Most trips in southern New Jersey are four zones or less. If your trip requires a transfer to a second bus, purchase a transfer when you pay your fare on the first bus. Transfers are available for intrastate trips in varying rates for adults, seniors, children, and people with disabilities.

For current rates on fares and transfers please go to www.njtransit.com.

If you commute daily, you can save up to 30% over the regular one-way fare by purchasing a monthly NJ TRANSIT **bus pass**. You can use it to make unlimited trips on NJ TRANSIT bus routes for an entire calendar month for the number of zones indicated on the pass. There is an interstate pass for rides between New Jersey and Philadelphia and an intrastate pass for rides totally within New Jersey.

If you travel only a few days a week, a **10-trip ticket** is available at a 10-25% discount over the regular one-way fare. It is good for ten one-way trips for 20 days from the date of purchase. There are no 10-trip discounts offered for those traveling through 2 zones or less.

Tired of standing in long lines? NJ TRANSIT now offers its commuters an easier way to get your monthly rail pass and bus or light rail pass. Sign up for the **QUIK-TIK** program and receive your monthly pass by mail. It is simple, easy, and convenient. For more information, go to NJTRANSIT.COM and highlight 'ticketing' on the main tool bar and then click on 'QUIK-TIK,' or simply call 1-(800) 648-0215.

For information regarding SEPTA bus and rail fares and cost of transfers, call SEPTA at (215) 580-7800. Discounted fares are available by using tokens, Transpass, Anywhere Pass, TrailPass, Day Pass, or Cross County Pass. Depending upon frequency of travel, significant discounts can be realized.

NJ TRANSIT- SOUTHERN NEW JERSEY BUS ROUTES

The following is a list of all bus routes operated by NJ TRANSIT in Atlantic, Burlington, Camden, Cape May, Cumberland, Gloucester, Salem counties and the Trenton area.

Use the colored letter codes below for quick reference on bus route connections with other transit carriers. **AC** **RL** **P** **W** Please note that all routes stopping at Camden's Walter Rand Trans. Ctr. have available connections to both the River LINE and PATCO Speedline.

- 313/315 CAPE MAY-WILDWOOD-PHILADELPHIA**
Philadelphia, Camden, Pitman, Glassboro, Rowan University, Vineland, Millville, Woodbine, Turnersville, Mays Landing, Sea Isle City, Avalon, Stone Harbor, Cape May Courthouse, North Wildwood, Wildwood, Rio Grande, and Cape May.
- 316 CAPE MAY-WILDWOOD-PHILADELPHIA**
(SUMMER ONLY) Philadelphia, Avandale Park/Ride, North Wildwood, Wildwood, Rio Grande, and Cape May.
- 317 ASBURY PARK-FORT DIX-PHILADELPHIA**
Philadelphia, Camden, Cherry Hill, Moorestown, Mt. Laurel, Mt. Holly, Pemberton, Burlington County College, Browns Mills, Fort Dix, McGuire AFB, Wrightstown, Cassville, Lakewood, Brick, Pt. Pleasant Beach, Belmar and Asbury Park.
- 318 PHILADELPHIA-SIX FLAGS GREAT ADVENTURE**
(SUMMER ONLY) serving Philadelphia-Camden-Six Flags.
- 319 NEW YORK-ATLANTIC CITY-WILDWOOD-CAPE MAY ALSO SERVING TOMS RIVER**
NY, Jersey City (Limited), Newark (Limited), Toms River, Atlantic City, Ocean City, Sea Isle City, Avalon, Stone Harbor, North Wildwood, Wildwood, and Cape May- Seasonal.
- 400 SICKLERVILLE-PHILADELPHIA**
Sicklerville, Avandale Park/Ride, Williamstown, Turnersville, Lakeland, Blackwood, Camden County College, Pennco Tech, Deptford Mall, Runnemede, Bellmawr, Mt. Ephraim, Audubon Park, Camden, and Philadelphia.
- 401 SALEM-PHILADELPHIA**
Salem, Woodstown, Swedesboro, Woodbury, Westville, Brooklawn, Gloucester City and Camden.

AC Atlantic City Line **RL** River LINE Stations
P PATCO **W** Walter Rand Trans. Center

- 402 PENNSVILLE-PHILADELPHIA**
Philadelphia, Camden, Gloucester, Brooklawn, Westville, Woodbury, West Deptford, Paulsboro, Gibbstown, Beckett, Pureland Indus. Complex, Logan Twp., Penns Grove, and Pennsville.
- 403 TURNERSVILLE-LINDENWOLD PATCO-CAMDEN**
Camden, Collingswood, Barrington, Audubon, Haddon Heights, Voorhees Town Center, Lindenwold PATCO, Lindenwold, Gloucester Twp., Pine Hill, Erial, Camden County College, and Turnersville.
- 404 CHERRY HILL MALL-PENNSAUKEN-PHILADELPHIA**
Cherry Hill Mall, Cherry Hill, Pennsauken, Merchantville, Pennsauken Indus. Park, Camden and Philadelphia.
- 405 CHERRY HILL MALL-MERCHANTVILLE-PHILA**
Philadelphia, Camden, Pennsauken, Merchantville, Cherry Hill and Cherry Hill Mall.
- 406 BERLIN-MARLTON-PHILADELPHIA** Berlin Twp., Voorhees Twp., Marlton, Marlton Crossing, Virtua Hospital, Cherry Hill, Horizon Corporate Park, Cherry Hill Industrial Park, Pennsauken, Camden and Philadelphia. (This route serves Cross County Connection's Regional Travel Information Center in Marlton)
- 407 MOORESTOWN MALL-MERCHANTVILLE-PHILA.**
Philadelphia, Camden, Pennsauken, Merchantville, Maple Shade, Moorestown, East Gate Corporate Center, East Gate Square, and Moorestown Mall.
- 408 MILLVILLE-PHILADELPHIA**
Millville, Vineland, Newfield, Franklinville, Clayton, Glassboro, Pitman, New Sharon, Deptford, Westville, Gloucester, Camden, and Philadelphia.
- 409, 417, 418 TRENTON-WILLINGBORO-PHILADELPHIA**
Trenton Transit Center, Bordentown, Roebling, Florence, Burlington, Mount Holly, Edgewater Park, Willingboro, Willingboro Town Centre, Bridgeboro, Delran, Cinnaminson, Pennsauken, Camden, and Philadelphia.
- 410 BRIDGETON-PHILADELPHIA**
Bridgeton, Upper Deerfield, Shirley, Upper Pittsgrove, Mullica Hill, Mantua, Woodbury, Westville, Camden, and Philadelphia.

AC Atlantic City Line **RL** River LINE Stations
P PATCO **W** Walter Rand Trans. Center

- 412 SEWELL-GLASSBORO-PHILADELPHIA**
Sewell, Elsmere, Glassboro, Rowan University, Barnsboro, Mantua, Wenonah, Woodbury, Woodbury Heights, Westville, Gloucester, Pitman Camden, and Philadelphia.
- 413 CAMDEN-MT. HOLLY-BURLINGTON**
Camden, Pennsauken, Cherry Hill, Cherry Hill Mall, Maple Shade, Moorestown, Moorestown Mall, East Gate Corporate Center, Mt. Laurel, Burlington County College, Hainesport, Lumberton, Lumberton Plaza, Virtua Hospital, Mt. Holly, Westampton, Burlington, Burlington Center Mall.
- 419 CAMDEN, RT. 73/PENNSAUKEN STATION-BURLINGTON (VIA RIVER ROAD)**
Camden, Pennsauken Station, Pennsauken, Palmyra, Riverton, Cinnaminson, Delran, Riverside, Delanco, Beverly, Edgewater Park, and Burlington.
- 423* PENNS GROVE-PENNSVILLE-WILMINGTON, DELAWARE** Pennsgrove, Carneys Point, Deepwater, Pennsville, Pennsville Center, and Wilmington.
- 450 CHERRY HILL-AUDUBON-CAMDEN**
Cherry Hill Mall, Garden State Pavilion, NJT Atlantic City Rail Line, Cherry Hill Executive Campus, Cherry Hill, Haddon Twp., Westmont PATCO, Audubon, Audubon Park, Fairview, and Camden.
- 451 CAMDEN-VOORHEES TOWN CENTER-LINDENWOLD PATCO** Camden, Ferry Ave PATCO, Collingswood, Westmont, Haddonfield, Woodcrest, Cherry Hill, Voorhees, Voorhees Town Center, and Lindenwold PATCO.
- 452 CAMDEN-36TH STREET STATION**
Cramer Hill, Camden, Susquehanna Bank Center, Adventure Aquarium, Campbell's Field, North Camden, and 36th Street Station.
- 453 FERRY AVENUE PATCO-CAMDEN**
Ferry Ave PATCO, Woodlynne, Broadway, and Camden.
- 455 CHERRY HILL MALL-WOODBURY-PAULSBORO**
Cherry Hill, Cherry Hill Mall, JFK Hospital, Kingston Estates, Haddonfield, Haddonfield PATCO, Haddon Heights, Barrington, Runnemede, Deptford, Deptford Mall, Woodbury, National Park, Thorofare, and Paulsboro.

*Proposed for discontinuation, please check www.njtransit.com for up-to-date information.

N Northeast Corridor

RL **457 MOORESTOWN MALL-CAMDEN**
WV Moorestown Mall, East Gate Square, East Gate Corporate Center and Industrial Center, Mt. Laurel, Cherry Hill, Haddonfield, Haddonfield PATCO, Haddon Heights, Audubon, Mt. Ephraim, Gloucester City, and Camden.

AC **459 VOORHEES TOWN CENTER-CAMDEN COUNTY COLLEGE-AVANDALE PARK AND RIDE**
P Avandale Park/Ride, Winslow Twp., Gloucester Twp., Camden County College, Lindenwold PATCO, Voorhees Twp., Eagle Plaza, Laurel Corporate Center, Voorhees Town Center, and Voorhees Corporate Center.

463 WOODBURY-AVANDALE PARK/RIDE
Woodbury, Underwood Memorial Hospital, Woodbury Courthouse, Deptford, Woodbury Heights, New Sharon, Gloucester Co. Inst. of Technology, Gloucester County College, Washington Twp., JFK Hospital, Monroe, Williamstown, Winslow, and Avandale Park/Ride.

468 PENNS GROVE-SALEM-WOODSTOWN
Penns Grove, Carneys Point, Salem Community College, Deepwater, Pennsville, the shops at Pennsville Center, Cranberry Plaza, Pennsville Market (Wal-Mart), Salem, Salem Shopping Center, Mannington, Salem Memorial Hospital, Salem Co. Nursing Home, Salem Co. Vo-Tech, Woodstown, and Woodstown Acme.

AC **501 BRIGANTINE BEACH-ATLANTIC CITY**
Atlantic City, Atlantic City Bus Terminal, Harrah's Atlantic City Casino, Borgata Casino/Hotel, Trump Marina Casino, and Brigantine Beach.

AC **502 ATLANTIC CITY-HAMILTON MALL-ATLANTIC/CAPE COMMUNITY COLLEGE**
Atlantic City, Atlantic City Bus Terminal, Pleasantville, Cardiff Power Center, Shore Mall, Consumer Square, Hamilton Mall, and Atlantic Cape Community College.

AC **504 BUNGALOW PARK-CHELSEA HEIGHTS-VENTNOR PLAZA**
Atlantic City, Atlantic City Bus Terminal, Bungalow Park, Chelsea Heights, Ventnor Heights, and Ventnor Plaza.

AC **505 ATLANTIC CITY -MARGATE-LONGPORT**
Venice Park, Atlantic City, Atlantic City Inlet, Ventnor, Ventnor Heights, Ventnor Plaza, Margate, and Longport.

AC **507 ATLANTIC CITY-OCEAN CITY** Atlantic City, Atlantic City Bus Terminal, Pleasantville, Northfield, Linwood, Somers Point, Shore Memorial Hospital, Ocean City, and Ocean City Transportation Center.

AC Atlantic City Line **RL** River LINE Stations
P PATCO **WV** Walter Rand

AC **508 ATLANTIC CITY-RICHARD STOCKTON COLLEGE-HAMILTON MALL** Atlantic City Bus Terminal, West Atlantic City, Pleasantville, Absecon, Seaview Country Club, Absecon Highlands, AtlantiCare, Galloway Twp., Richard Stockton College, Absecon Manor, Atlantic County Social Security Office, Hamilton, Consumer Square, and Hamilton Mall.

AC **509 ATLANTIC CITY-SOMERS POINT-OCEAN CITY**
Atlantic City Bus Terminal, West Atlantic City, Pleasantville, Northfield, Linwood, Somers Point, and Ocean City.

RL **551 PHILADELPHIA-ATLANTIC CITY-OCEAN CITY**
WV Philadelphia, Camden, Sicklerville, Avandale
AC Park/Ride, Farley Service Plaza, and Atlantic City.

AC **552 CAPE MAY-ATLANTIC CITY**
Cape May, North Cape May, Villas, Middle Twp., North Wildwood, Wildwood, Cape May Courthouse, Atlantic/Cape Comm. College, Cape Regional Medical Center, Crest Haven Complex, Cape May Vo-Tech, Ocean View Park/Ride, Atlantic City Rail Terminal, and Atlantic City Bus Terminal.

AC **553 UPPER DEERFIELD-ATLANTIC CITY**
Upper Deerfield, Bridgeton, Millville, Cumberland Mall, Cumberland County College, South Jersey Healthcare Regional Medical Center, Richland, Buena Vista, Vineland, Vineland Transportation Center, Mays Landing, Hamilton Business Park, Atlantic County Vo-Tech, Hamilton Mall, Pleasantville (limited), and Atlantic City Bus Terminal.

AC **554 LINDENWOLD PATCO-ATLANTIC CITY**
P Lindenwold, Berlin, Atco, Hammonton, Mullica Twp., Egg Harbor City, Galloway Twp., Absecon, Pleasantville, and Atlantic City.

AC **559 LAKEWOOD-ATLANTIC CITY**
Lakewood, Toms River Twp., Forked River, Waretown, Barnegat, Manahawkin, Tuckerton, Mystic Island, Little Egg Harbor, New Gretna, Smithville, Absecon, Pleasantville, and Atlantic City.

RL **600 TRENTON-PLAINSBORO**
N Trenton Transit Center, Trenton, Lawrence, U.S. 1 Corridor, West Windsor, Quaker Bridge Mall, Nassau Park, Princeton Market Fair, Carnegie Center, Princeton Junction Rail Station, Princeton Meadows, Princeton Forrestal Center, The Windrows at Princeton Forrestal Village, and Princeton Forrestal Village.

N Northeast Corridor

RL **601 COLLEGE OF NEW JERSEY-TRENTON-HAMILTON MARKETPLACE** Ewing, TCNJ, Prospect Heights, Trenton, Roebbling Market, Hamilton, Briarwood Shopping Center, and Hamilton Marketplace.

603 MERCER MALL-HAMILTON SQUARE-HAMILTON MARKETPLACE Mercer Mall, Nassau Park, Quaker Bridge Mall, Lawrence Ctr., Helene Fuld Med. Ctr., Trenton, Sovereign Arena, Mercer Cty. Court House, Hamilton, White Horse, RWJU at Hamilton Hospital, and Hamilton Marketplace.

RL **604 EAST TRENTON-TRENTON RAIL STATION**
N East Trenton, Perry St. Park/Ride, Trenton, Mercer Cty. Courthouse, Labor & Industry Bldg., Justice Complex, and Trenton Transit Center.

605 MONTGOMERY-PRINCETON-QUAKER BRIDGE MALL Mont. Ctr., Mont. Twp., Princeton North S.C., Princeton Twp., Princeton Boro, Princeton Shop. Ctr., Princeton Med. Ctr., Palmer Sqr., Princeton Univ., Princeton Rail Station, Princeton Market Fair, West Windsor, Nassau Park, Lawrence, and Quaker Bridge Mall.

RL **606 PRINCETON-MERCERVILLE-HAMILTON SQUARE**
N Princeton, Princeton Care Ctr., Princeton Shopping Ctr., Palmer Sqr., Princeton Univ., Lawrenceville, Lawrence, Rider University, Trenton, Trenton Transit Ctr., Hamilton, Mercerville, Hamilton Rail Station, Hamilton Sqr., Foxmoor Shop. Ctr., Robbinsville, Project Freedom, and Hamilton Marketplace.

607 EWING-TRENTON-INDEPENDENCE PLAZA
Ewing, Mercer County Airport, NJ DOT, Trenton, Mercer County Courthouse, Hamilton, and Independence Plaza.

RL **608 HAMILTON-WEST TRENTON**
N Hamilton, Hamilton Rail Station, Fairgrounds Plaza, Trenton Transit Center, Trenton, West Trenton, NJ State Hospital, West Trenton Rail Station, and Ewing.

RL **609, EWING-HAMILTON-QUAKER BRIDGE MALL**
N Ewing, Hamilton, Quaker Bridge Mall, Ewing, NJDOT, NJ Library for the Blind, West Trenton, Mercer Medical Center, Trenton, State House Complex, and Trenton Transit Center

RL **611 TRENTON-RIVER VIEW PLAZA CIRCULATOR**
N Downtown State offices.

613 MERCER MALL-YARDVILLE-HAMILTON MARKETPLACE Mercer Mall, Nassau Park, Quaker Bridge Mall, Lawrence Center, Helene Fuld Medical Center, Trenton, Hamilton, Yardville, and Hamilton Marketplace.

RL **619 EWING-HAMILTON-MERCER COUNTY COLLEGE**
N Ewing, NJDOT, NJ Library for the Blind, West Trenton, Mercer Medical Center, Trenton State House Complex, Trenton Transit Center, Hamilton, Mercer County Vo-Tech., and Mercer County College.



WHETHER COMMUTING WITHIN SOUTHERN NEW JERSEY— OR TO PHILADELPHIA, ATLANTIC CITY, TRENTON OR NEW YORK— TRAVELING BY TRAIN, BUS, SUBWAY OR TROLLEY CAN SAVE TIME, MONEY, AND THE ENVIRONMENT.

TRAVELING BY TRAIN



PATCO Line

PATCO, a subsidiary of the Delaware River Port Authority, operates train service between southern New Jersey and Philadelphia. Park/Ride facilities are available for more than 12,600 cars at seven New Jersey stations. 60% of parking spaces are free at all times. Between 5 and 10am, paid parking gates accept \$1 payment, for up to 24 hours parking, using a FREEDOM smart card. Limited metered parking is also available - \$.25 for each 2 hours.

One-way or two-trip tickets, as well as stored value FREEDOM smart cards, can be purchased from vending machines at each station. Tickets are intended for same day use and expire within 3 days of purchase. A FREEDOM card offers frequent riders the convenience of loading value onto reusable smart cards. Reduced price, round-trip SEPTA transfer tickets may also be purchased from the same vending machines in New Jersey stations for use between PATCO trains and SEPTA's Market-Frankford Subway/Elevated Line, Broad Street, and Ridge Avenue subways, and designated trolley and bus routes. See www.ridepatco.org for schedules, parking & FREEDOM smart card details, or call (856) 772-6900 for more information.



PENNSYLVANIA

15TH/16TH & LOCUST

12TH/13TH & LOCUST

9TH/10TH & LOCUST



8TH & MARKET

CITY HALL CAMDEN

BROADWAY
WALTER RAND TRANS. CTR.

FERRY AVENUE

COLLINGSWOOD

WESTMONT

HADDONFIELD

WOODCREST

ASHLAND

LINDENWOLD

NEW JERSEY

All pricing information is subject to change. Please consult with particular carrier for most up to date fare and schedule information.

Handicapped Accessible
 Park/Ride



NJ TRANSIT COMMUTER RAIL LINES



River LINE

NJ TRANSIT provides commuter light rail service between Trenton and Camden. Connecting services at each end of the River LINE provide easy access to Philadelphia, Atlantic City, Manhattan, and more. At the Trenton Station, connections are available to NJ TRANSIT Northeast Corridor Line, NJ TRANSIT buses, and the SEPTA Trenton Line. At the Walter Rand Transportation Center in Camden, connections are available to PATCO and NJ TRANSIT buses. Connections are also available to BurLink & SJTA bus routes. Fifteen of the twenty stations offer parking. Parking is free with the exception of the Trenton Station. Riders purchase tickets from ticket vending machines (TVM's) located on the platforms at each station, or at the Trenton Station and the Walter Rand Transportation Center in Camden. One-way tickets must be validated before boarding. Monthly passes do not need to be validated.



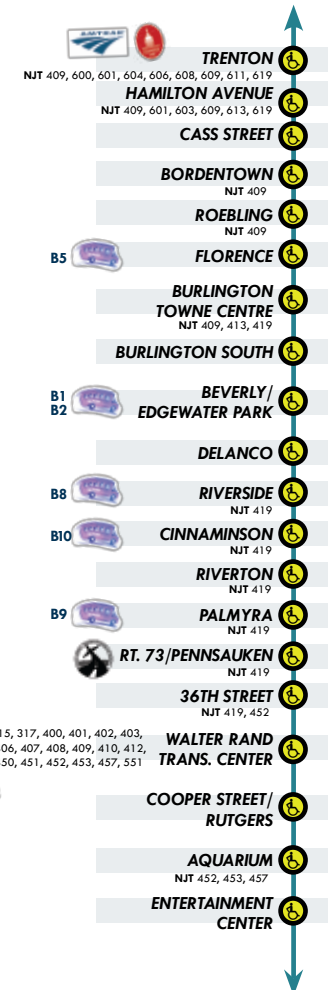
Photographed by Michael Rosenthal

All pricing information is subject to change. Please consult with particular carrier for most up to date fare and schedule information.

Monthly passes are also available by mail (call 1-800-648-0215) or on-line thru Quik-Tik at www.njtransit.com.



Photographed by Michael Rosenthal




NJ TRANSIT COMMUTER RAIL LINES

ATLANTIC CITY LINE

NJ TRANSIT provides commuter rail service between Atlantic City and Philadelphia.

At the Atlantic City terminal, free shuttle bus service is available for NJ TRANSIT rail passengers to all casinos and major hotels. You will receive a free round trip. Parking is available at all stations.

Multiple-ride commutation tickets are also available, which offer the daily commuter substantial discounts over the regular one-way fare. Weekly tickets save you 15% and monthly tickets save you up to 30%!



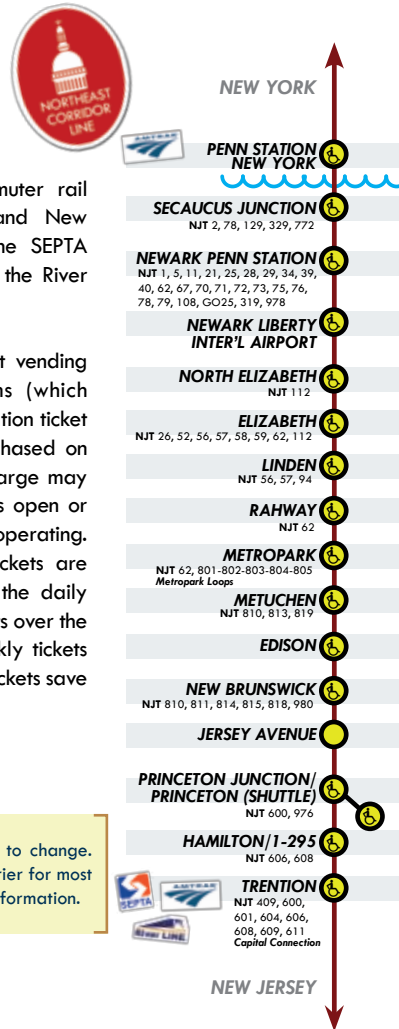
Tickets can be purchased at vending machines on the platforms (which accept credit cards) or at the Atlantic City ticket office. Tickets may be purchased on the train, but a \$5.00 surcharge may apply if the ticket window is open or the ticket vending machine is operating. Train personnel cannot accept bills over \$20. Or, purchase with Quik-Tik. Go to NJTRANSIT.COM and highlight 'ticketing' on the main tool bar and then click on 'QUIK-TIK,' or simply call (800) 648-0215.

NORTHEAST CORRIDOR LINE

NJ TRANSIT provides commuter rail service between Trenton and New York, with connections to the SEPTA Trenton Line at Trenton and the River LINE light rail.

Tickets can be purchased at vending machines on the platforms (which accept credit cards) or at station ticket offices. Tickets may be purchased on the train, but a \$5.00 surcharge may apply if the ticket window is open or the ticket vending machine is operating. Multiple-ride commutation tickets are also available, which offer the daily commuter substantial discounts over the regular one-way fare. Weekly tickets save you 15% and monthly tickets save you 30%!

All pricing information is subject to change. Please consult with particular carrier for most up to date fare and schedule information.




ATLANTIC CITY LINE— NORTHEAST CORRIDOR

SEPTA REGIONAL RAIL LINES

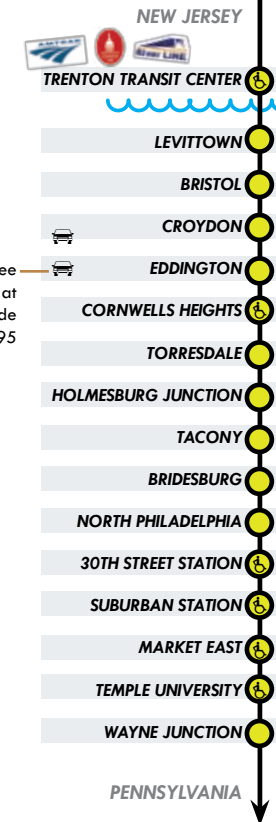
AIRPORT LINE

Provides service between Center City Philadelphia and the terminals at Philadelphia International Airport.



TRENTON LINE

Provides service between Center City Philadelphia and Trenton, with connections to the NJ TRANSIT Northeast Corridor Line at Trenton and Amtrak connections to NY, Boston, & Montreal. Connect to NJ TRANSIT Atlantic City Line at 30th Street Station.



1,600 free spaces at Park/Ride off I-95

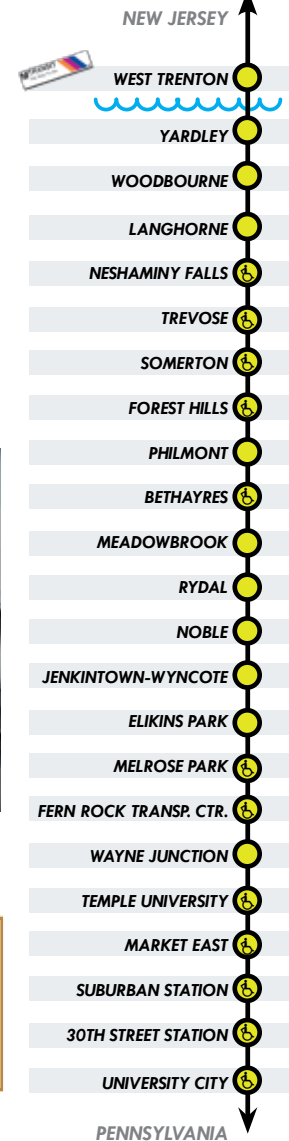
WEST TRENTON

Provides service between Center City Philadelphia & West Trenton, NJ.

At the West Trenton Station, connections can be made to the NJ TRANSIT 608 bus route to Trenton, Hamilton Township and Lambertville.



For information regarding SEPTA rail fares, call SEPTA at (215) 580-7800. Discounted fares are available by using weekly or monthly passes. Depending upon frequency of travel, significant discounts are available.



SEPTA REGIONAL RAIL SERVICE



SEPTA
SUBWAYS
& **TROLLEYS**



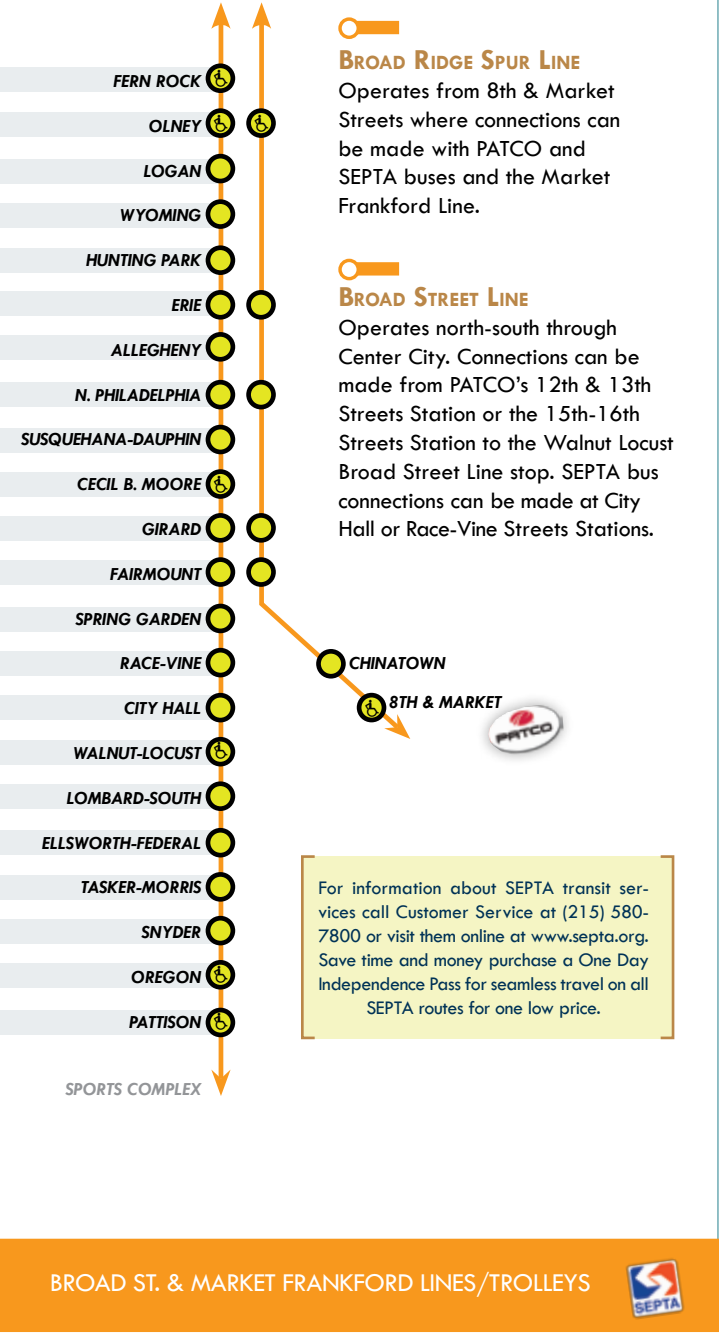

SEPTA OPERATES THE FOLLOWING SERVICES THROUGH CENTER CITY PHILADELPHIA:

THE MARKET-FRANKFORD LINE

Provides east-west service along Market Street, with connections to PATCO, and SEPTA buses and trolleys on Market Street.

TROLLEY LINES

Provides local service under Market Street from 13th Street/Juniper Station to University City, where it splits into five routes. Connections can be made to SEPTA buses and the Market Frankford Line, and SEPTA Regional Rail and NJ TRANSIT Atlantic City Line at 30th Street.



BROAD RIDGE SPUR LINE
Operates from 8th & Market Streets where connections can be made with PATCO and SEPTA buses and the Market Frankford Line.

BROAD STREET LINE
Operates north-south through Center City. Connections can be made from PATCO's 12th & 13th Streets Station or the 15th-16th Streets Station to the Walnut Locust Broad Street Line stop. SEPTA bus connections can be made at City Hall or Race-Vine Streets Stations.

For information about SEPTA transit services call Customer Service at (215) 580-7800 or visit them online at www.septa.org. Save time and money purchase a One Day Independence Pass for seamless travel on all SEPTA routes for one low price.

BROAD ST. & MARKET FRANKFORD LINES/TROLLEYS

COMMUNITY BUS SERVICES

Most counties in New Jersey operate Community paratransit services which supplement public transit bus and rail by providing more flexible transportation options. Many of these services require advance reservations, have eligibility criteria and may be restricted to senior citizens, disabled residents and/or social services clients. For information on eligibility criteria, operating hours or to schedule a ride, please contact the specific transit providers listed below.

COUNTY SERVICES:

ATLANTIC COUNTY TRANSPORTATION SERVICES
www.aclink.org
The Atlantic County Transportation Unit provides transportation services to qualified senior citizens and disabled residents of Atlantic County. For more information, call (609) 645-5910.

BURLINGTON COUNTY TRANSPORTATION SERVICES (BCTS)
www.co.burlington.nj.us and www.ridetheshuttle.com
Burlington County provides the BCTS demand responsive service for senior citizens, and disabled persons. This is a curb to curb service which requires reservations. BCTS also operates the BurLink bus system, serving towns and River LINE stations in Burlington county. For more information call (609) 265-5109 or (800) 836-0580.

CAMDEN COUNTY SEN-HAN TRANSPORTATION
www.scucs.org
SEN-HAN Transit provides coordinated special transportation services to elderly and disabled persons in Camden County. For more information, call (856) 456-3344.

CAPE MAY FARE FREE TRANSPORTATION
www.capemaycounty.gov.net
Fare Free Transportation provides demand-response, subscription and modified-fixed route bus service to senior citizens, persons with disabilities, veterans, individuals of low-income and general public. Service is provided to all areas of Cape May County, as well as select areas of Atlantic, Cumberland and Camden Counties. For more information, call (609) 889-3700.

CUMBERLAND AREA TRANSIT SYSTEM (CATS)
www.co.cumberland.nj.us
CATS provides transportation to senior citizens, disabled persons, veterans and general-public, county residents for non-emergency medical, shopping and other trips. For more information, call (856) 691-7799.

CUMBERLAND COUNTY PUBLIC TRANSIT SYSTEM
www.co.cumberland.nj.us
The Cumberland County Office of Employment and Training operates four bus routes serving employment locations in the Bridgeton and Vineland areas. For more information, call (856) 451-8920, ext. 116.

GLOUCESTER COUNTY DIVISION OF TRANSPORTATION SERVICES (DTS)
www.co.gloucester.nj.us

The DTS provides non-emergency medical, curb-to-curb services to: senior citizens, people with disabilities, veterans, and low-income residents of Gloucester County. The DTS also provides service to the Pureland Industrial Park for County residents. For more information, call (856) 686-8355.

SALEM COUNTY TRANSPORTATION PROGRAM
www.salemcountynj.gov

The Salem County Office on Aging provides specialized transportation service to senior citizens and disabled residents of Salem County. For more information call (856) 339-8622.

THE INTER AGENCY COUNCIL TRANSPORTATION SERVICES (IACTS)
www.sc-iac.org

The IACTS provides shuttle services to Salem County residents to and from work locations throughout Salem County. For more information call (856) 935-4194. (Service pending; see website for details.)

OTHER SERVICES:

ACCESS LINK
Access Link is a public transportation service, of NJ TRANSIT, developed to comply with the paratransit regulations of the Americans with Disabilities Act (ADA) for people with disabilities who are unable to use the local NJ TRANSIT fixed route bus service. In order to use Access Link, you must first apply for eligibility and reservations are required. Access Link service is comparable to the bus in that it is a curb to curb service, charges a fare and is available during the same days and hours as the regularly scheduled local fixed route bus service, including weekends and holidays. If there is NJ TRANSIT bus service available, Access Link service will be available. If there is no NJ TRANSIT bus service, Access Link will not be available. For more information, call (800) 955-2321.

MUNICIPAL SHUTTLE SERVICES
Many towns provide bus services for their residents. Some will transport any resident; others may be limited to senior citizens and disabled persons. Travel is usually restricted to within the town and trip destinations and days and hours of operation vary within each town. For more information, contact your local municipal clerk's office.

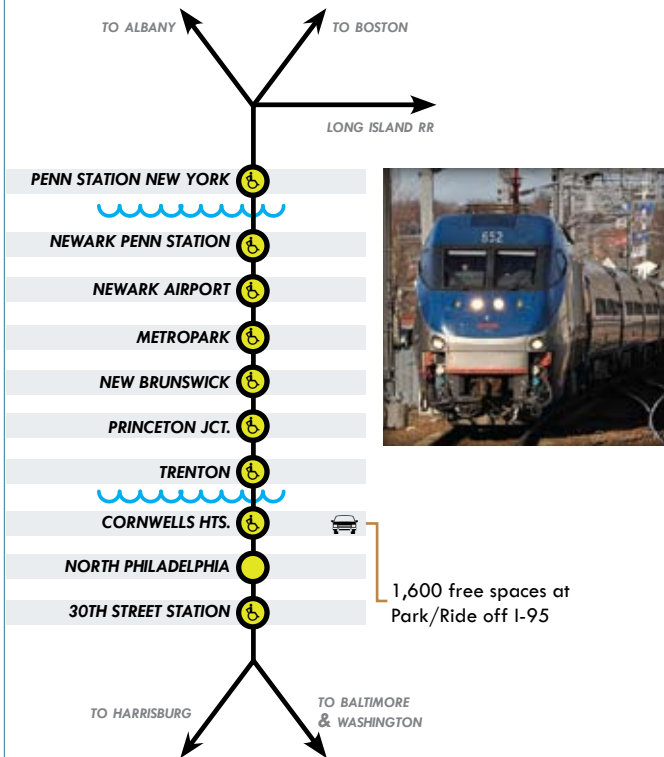
SOUTH JERSEY TRANSPORTATION AUTHORITY (SJTA)
www.sjta.com

The SJTA operates several "shuttle to work" routes in Burlington, Camden, Gloucester and Atlantic counties for qualified employees. These employment routes include the Pleasantville shuttle, the Pennsauken shuttle, the Pureland Shuttle, and the Borgata shuttle. Additional SJTA transportation services include shuttles to: The Richard Stockton College of NJ; medical facilities for Veterans; and shuttles to parking facilities in Atlantic City and the Atlantic City International Airport. For more information, call (856) 614-1072.



AMTRAK

Amtrak provides inter-city rail service to points throughout the United States, including services in the Northeast between Philadelphia and Washington, Baltimore, Wilmington, Harrisburg, New York, Albany, Springfield and Boston. Commuter tickets are available direct to several cities such as New York.



If you need immediate information concerning a reservation or fare, call 1-(800) USA-RAIL. (827-7245)



CROSS COUNTY CONNECTION
4A EVES DRIVE
SUITE 114
MARLTON, NJ 08053



NEED A TIMETABLE OR MAP FOR A SERVICE LISTED IN THIS GUIDE? MAIL OR FAX US THIS HANDY FORM!

Your Name _____

Address _____

Email _____

Phone _____

INFORMATION NEED:

NJ TRANSIT* PATCO SEPTA*

River LINE NE Corridor BurLink*

Atlantic City Rail Line

Other _____

*BUS Route Origins/Destination _____

*BUS Route Number _____

Bus Schedule Burlington/Camden Transit Map

Other _____

Would you like information on car/vanpooling and other commuting alternatives? Yes

Where did you obtain this brochure? _____

MAIL TO:

Cross County Connection
4A Eves Drive, Suite 114
Marlton, NJ 08053

FAX TO:

(856) 983-0388

Or fill out this form on our website:

www.driveless.com

AMTRAK & MAIL-BACK FORM



COMMUTER BUS SERVICE TO NEW YORK CITY

The following bus companies operate service from southern New Jersey to the Port Authority Bus Terminal in Midtown Manhattan and Wall Street in Downtown Manhattan:

Academy Bus Line - from the Westampton Bus Terminal on Route 541 near Exit 5 of the NJ Turnpike and the Willingboro Park/Ride on US 130. For more information, call (800) 442-7272 or visit www.academybus.com.

Greyhound - from the Mt. Laurel Park/Ride at Fellowship Road and Route 73 and the Walter Rand Transportation Center in Camden at Broadway and Mickle Blvd. For more information, call (800) 231-2222 or visit www.greyhound.com.

Bolt Bus - from Cherry Hill to Manhattan. Departs from NJ TRANSIT bus shelter at Rt. 38 E at Cherry Hill Mall. Call (877) 265-8287, or visit www.boltbus.com.

ACCESSIBLE SERVICES

NJ TRANSIT, PATCO, SEPTA and Amtrak and most county services provide accessible services for people with disabilities. These include buses with lifts and "kneeling" features, and elevators or ramps at certain train stations. Please consult the carrier for details on these services.

REDUCED FARES FOR SENIOR CITIZENS & PEOPLE WITH DISABILITIES

On NJ TRANSIT, people with disabilities, and those 62 years and older, can travel on-board NJ TRANSIT trains, buses and light rail vehicles at a reduced fare of one-half the regular one-way fare or less at all times with valid ID. Please call (973) 378-6401 for more info on the Reduced Fare Program and ID requirements.

On PATCO, all persons 65 years and older and people with disabilities may ride during the off-peak hours for one half the lowest regular interstate fare. Call (856) 772-6900 for more information.

On all SEPTA services, free and reduced fares are offered during off-peak hours. Call (215) 580-7800 for more information.

Proper identification is required for all reduced fares. Please call the appropriate carrier for details.

SAVE WITH TRANSITCHEK

TransitChek gives employees a discount on transportation fares by enabling employers to offer a non-taxable fringe benefit. Special TransitChek vouchers can be used like cash towards fares on NJ TRANSIT, PATCO, SEPTA, and Amtrak, as well as other transportation modes including vanpools. For more information, call 1-(800) 355-5000, or www.gettransitchek.org.

[WWW.NJFINDARIDE.ORG](http://www.njfindaride.org)

This interactive website allows you to enter your travel plans and then provides a list of transportation providers who may be able to assist you. Many of the providers are able to provide specialized transportation especially for those with accessibility needs.


TRANSIT CONNECTIONS



Instantly Access Electronic Transit Schedules

See Transit Connections to all Area Municipal & County Bike Routes

BICYCLE TOUR GUIDES



Field Name	Field Value
Port Norris Dividing Creek Rd (Main Street)	Port Norris Dividing Creek Rd (Main Street)
Existing	Existing
OnRoad	OnRoad
Commercial TWP	Commercial TWP
City	City
Area	Area
Length in Miles	2.27

INTERACTIVE ONLINE MAP

www.driveless.com/googlemap.html

FREE, online, interactive, transportation map covers all of southern New Jersey!

See all NJ Bikeway Tours

Municipal & County Bicycle Routes

Connections to Public Transit


PANORAMIC VIEWS



Dynamic, 3-D Photo Panoramas

CLICK

PARK & RIDE FACILITIES



Engaging & Easy to Use