



सत्यमेव जयते

CENSUS OF INDIA 2011

UTTAR PRADESH

SERIES -10

PART XII - A

DISTRICT CENSUS HANDBOOK
SAHARANPUR

VILLAGE AND TOWN DIRECTORY



2011

DIRECTORATE OF CENSUS OPERATIONS
UTTAR PRADESH



CENSUS OF INDIA 2011
UTTAR PRADESH

Series 10

Part XII-A

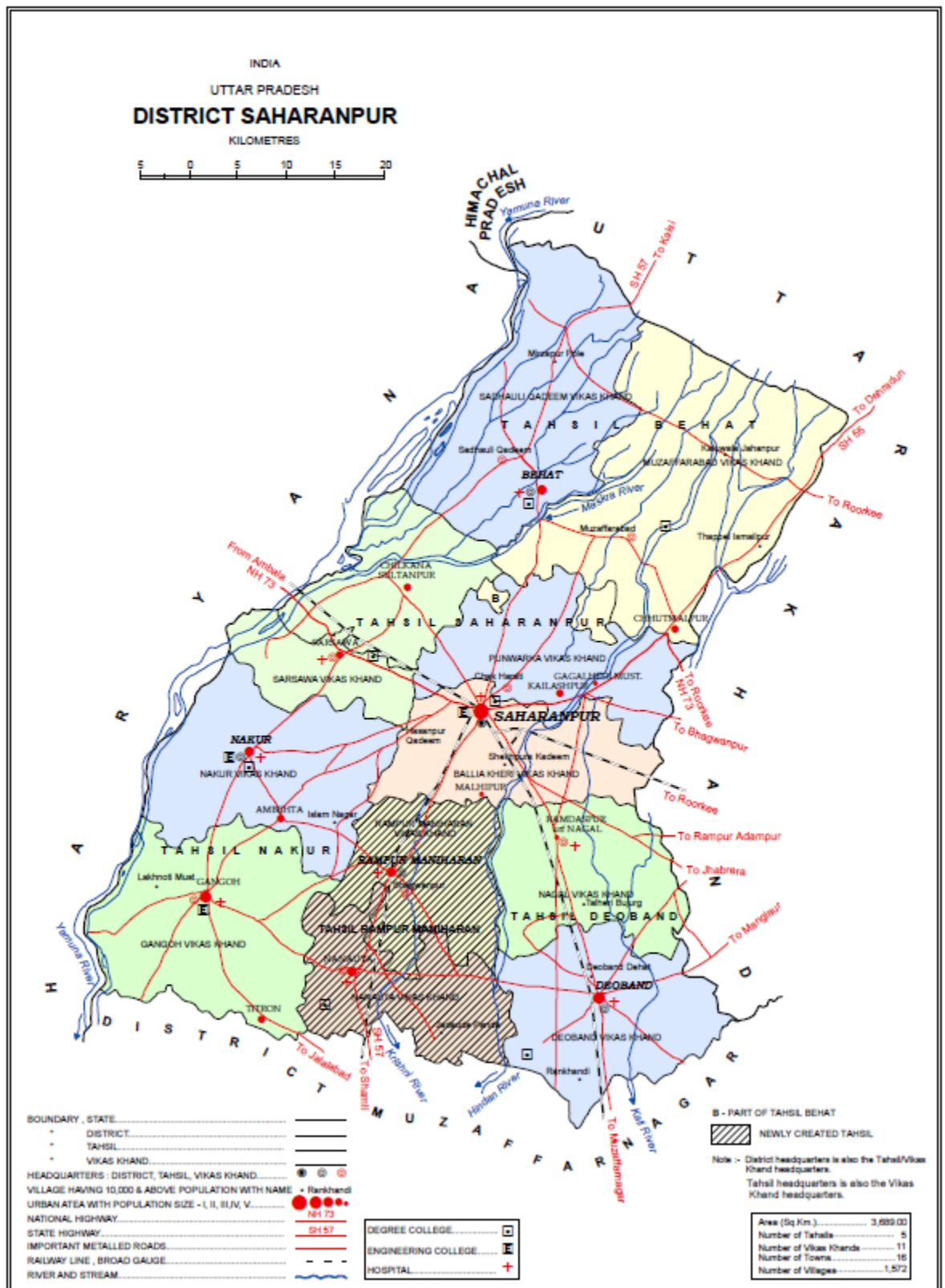
District Census Handbook

Saharanpur

Village and Town Directory



**Directorate of Census
Operations, Uttar Pradesh,
Lucknow**



MOTIF



INSTITUTE OF PAPER TECHNOLOGY

Saharanpur paper technological institute is an updated prominent training centre in paper technology in India. Following the recommendation of Indo-Swedish agreement was signed in June 1963 and the Institute of Paper Technology was established at Saharanpur in 1964. Swedish government supplied equipment and provided fellowship for study in paper technology. The Government of India provided aids and loans and the state government provided land for the construction of main building of the institute, besides administrative and technological blocks. The institute primarily aims at training technical personnel for the paper industry, enabling them to handle and maintain complicated machinery to carry out various chemical and mechanical processes of manufacturing pulp, paper and boards. The institute runs certificate and diploma course in paper technology. The course offered here includes technicians courses for middle level and supervisory positions, operative courses for pulp, paper, electrical work, welding, fitting and machine shops. Smithy, carpentry and electrical engineering are other trades being undertaken by this institute. The governing body for administration, is headed by the senior administrative officer the Government of Uttar Pradesh as a Chairman.

CONTENTS

	Pages
Foreword	vi
Preface	viii
Acknowledgements	ix
District Highlights - 2011 Census	xii
Figures at a Glance.....	xiii
Analytical Note	
(i) History and scope of the District Census Handbook	2
(ii) Brief history of the district	3
(iii) Administrative Setup Jurisdictional Changes (2001-2011).....	6
(iv) Physical features	8
(v) Census concepts	14
(vi) Non Census concepts	21
(vii) 2011 Census findings	30
(viii) Brief analysis of Primary Census Abstract data	31
(ix) Brief analysis of the Village Directory and Town Directory data	60
(xi) Major social and cultural events, natural and administrative developments and significant activities during the decade.	68
(xii) Brief description of places of religious, historical or archaeological importance in villages and places of tourist interest in the towns of the district.	69
(xii) Major characteristics of the district, contribution of the district in the form of any historical figure associated with the district.	69
(xiii) Scope of village and Town Directory – column heading wise explanation and coverage of data.	70
Village and Town Directory (Section I and II)	
Section I - Village Directory	
(a) Note explaining the abbreviations used in the Village Directory.....	74
(b) Statement-List of villages merged in towns and outgrowths at 2001 Census.....	76
(c) C.D. Block wise presentation of Village Directory Data.....	
i) Map of Sadauli Qadeem CD Block (Facing Page)	77
(ii) Alphabetical list of villages Sadauli Qadeem CD Block	78
(iii) Village Directory Sadauli Qadeem CD Block	82
(i) Map Muzaffarabad CD Block (Facing Page)	110
(ii) Alphabetical list of villages Muzaffarabad CD Block	111
(iii) Village Directory Muzaffarabad CD Block	115
(i) Map Puwarka CD Block (Facing Page)	143
(ii) Alphabetical list of villages Puwarka CD Block	144
(iii) Village Directory Puwarka CD Block	148
(i) Map Ballia Kheri CD Block (Facing Page)	169
(ii) Alphabetical list of villages Ballia Kheri CD Block	170
(iii) Village Directory Ballia Kheri CD Block	174

(i) Map Sarsawan CD Block	(Facing Page)	195
(ii) Alphabetical list of villages Sarsawan CD Block		196
(iii) Village Directory Sarsawan CD Block		201
(i) Map Nakur CD Block	(Facing Page)	236
(ii) Alphabetical list of villages Nakur CD Block		237
(iii) Village Directory Nakur CD Block		241
(i) Map Gangoh CD Block	(Facing Page)	269
(ii) Alphabetical list of villages Gangoh CD Block		270
(iii) Village Directory Gangoh CD Block		275
(i) Map Rampur Maniharan CD Block	(Facing Page)	303
(ii) Alphabetical list of villages Rampur Maniharan CD Block		304
(iii) Village Directory Rampur Maniharan CD Block		307
(i) Map Nanauta CD Block	(Facing Page)	321
(ii) Alphabetical list of villages Nanauta CD Block		322
(iii) Village Directory Nanauta CD Block		324
(i) Map Nagal CD Block	(Facing Page)	338
(ii) Alphabetical list of villages Nagal CD Block		339
(iii) Village Directory Nagal CD Block		343
(i) Map Deoband CD Block	(Facing Page)	357
(ii) Alphabetical list of villages Deoband CD Block		358
(iii) Village Directory Deoband CD Block		362

(c) Appendices to village Directory

Appendix-I	Summary showing total number of villages having Educational, Medical and other amenities in villages – C.D. Block level.	383
Appendix-I A	Villages by number of Primary Schools.	387
Appendix-I B	Villages by Primary, Middle and Secondary Schools.	388
Appendix-I C	Villages with different sources of drinking water facilities available.	389
Appendix-II	Villages with 5,000 and above population which do not have one or more amenities available.	390
Appendix-III	Land utilization data in respect of Census towns.	392
Appendix-IV	C.D. Block wise list of inhabited villages where no amenity other than drinking water facility is available.	392
Appendix-V	Summary showing number of Villages not having Scheduled Caste population.	393
Appendix-VI	Summary showing number of Villages not having Scheduled Tribe population.	394
Appendix-VII A	List of villages according to the proportion of the Scheduled Castes to the total population by ranges.	395
Appendix-VII B	List of villages according to the proportion of the Scheduled Tribes to the total population by ranges.	430

Section II - Town Directory

Note explaining the abbreviations used in Town Directory 2011 Census	465
(Town Directory Statements (I to VII))		
Statement-I	Status and Growth History	469
Statement-II	Physical aspects and location of towns, 2009	472
Statement-III	Civic and other amenities, 2009	474
Statement-IV	Medical Facilities, 2009	476
Statement-V	Educational, Recreational and cultural facilities, 2009	478
Statement-VI	Industry and banking, 2009	481
Statement-VII	Civic and other amenities in slums, 2009	482

FOREWORD

The District Census Handbook (DCHB) is an important publication of the Census Organization since 1951. It contains both Census and non Census data of urban and rural areas for each District. The Census data provide information on demographic and socio-economic characteristics of population at the lowest administrative unit i.e. of each Village and Town and ward of the District. The Primary Census Abstract (PCA) part of this publication contains Census data including data on household amenities collected during 1st phase of the Census i.e. House Listing and Housing Census. The non Census data presented in the DCHB is in the form of Village Directory and Town Directory contain information on various infrastructure facilities available in the village and town viz; education, medical, drinking water, communication and transport, post and telegraph, electricity, banking, and other miscellaneous facilities. Later on, the Telegraph Services were closed by the Government of India on 15th. July, 2013. The data of DCHB are of considerable importance in the context of planning and development at the grass-root level.

2. In the 1961 Census, DCHB provided a descriptive account of the District, administrative statistics, Census tables and Village and Town Directory including Primary Census Abstract. This pattern was changed in 1971 Census and the DCHB was published in three parts: Part-A related to Village and Town Directory, Part-B to Village and Town PCA and Part-C comprised analytical report, administrative statistics, District Census tables and certain analytical tables based on PCA and amenity data in respect of Villages. The 1981 Census DCHB was published in two parts: Part-A contained Village and Town Directory and Part-B the PCA of Village and Town including the SCs and STs PCA up to Tahsil/Town levels. New features along with restructuring of the formats of Village and Town Directory were added. In Village Directory, all amenities except electricity were brought together and if any amenity was not available in the referent Village, the distance in broad ranges from the nearest place having such an amenity, was given.

3. The pattern of 1981 Census was followed by and large for the DCHB of 1991 Census except the format of PCA. It was restructured. Nine-fold industrial classification of main workers was given against the four-fold industrial classification presented in the 1981 Census. In addition, sex wise population in 0-6 age group was included in the PCA for the first time with a view to enable the data users to compile more realistic literacy rate as all children below 7 years of age had been treated as illiterate at the time of 1991 Census. One of the important innovations in the 1991 Census was the Community Development Block (CD Block) level presentation of Village Directory and PCA data instead of the traditional Tahsil/Taluk/PS level presentation.

4. As regards DCHB of 2001 Census, the scope of Village Directory was improved by including some other amenities like banking, recreational and cultural facilities, newspapers & magazines and 'most important commodity' manufactured in a Village in addition to prescribed facilities of earlier Censuses. In Town Directory, the statement on Slums was modified and its coverage was enlarged by including details on all slums instead of 'notified slums'.

5. The scope and coverage of Village Directory of 2011 DCHB has been widened by including a number of new amenities in addition to those of 2001. These newly added amenities are: Pre-Primary School, Engineering College, Medical College, Management Institute, Polytechnic, Non-formal Training Centre, Special School for Disabled, Community Health Centre, Veterinary Hospital, Mobile Health Clinic, Medical Practitioner with MBBS Degree, Medical Practitioner with no degree, Traditional Practitioner and faith Healer, Medicine Shop, Community Toilet, Rural Sanitary Mart or Sanitary Hardware Outlet in the Village, Community Bio- gas, Sub Post Office, Village Pin Code, Public Call Office, Mobile Phone Coverage, Internet Cafes/ Common Service Centre, Private Courier Facility, Auto/Modified Autos, Taxis and Vans, Tractors, Cycle-pulled Rickshaws, Carts driven by Animals, Village connected to National Highway, State Highway, Major District Road, and Other District Road, Availability of Water Bounded Macadam Roads in Village, ATM, Self-Help Group, Public Distribution System(PDS) Shop, Mandis/Regular Market, Weekly Haat, Agricultural Marketing Society, Nutritional Centers (ICDS), Anganwadi Centre, ASHA (Accredited Social Health Activist), Sports Field, Public Library, Public Reading Room, Assembly Polling station, Birth & Death Registration Office. In the Town Directory, seven Statements containing the details and the data of each Town have been presented viz.; (i)-Status and Growth History of Towns,(ii)- Physical Aspects and Location of Towns, (iii)-Civic and other Amenities, (iv)-Medical Facilities, (v)-Educational, Recreational & Cultural Facilities, (vi)- Industry & Banking, and (vii)- Civic & other amenities in Slums respectively. CD Block wise data of Village Directory and Village PCA have been presented in DCHB of 2011 Census as presented in earlier Census.

6. The data of DCHB 2011 Census have been presented in two parts, Part-A contains Village and Town Directory and Part-B contains Village and Town wise Primary Census Abstract. Both the Parts have been published in separate volumes in 2011 Census.

7. The Village and Town level amenities data have been collected, compiled and computerized under the supervision of Smt. Neena Sharma,(IAS), Director of Census Operations Uttar Praesh. The task of Planning, Designing and Co-ordination of this publication was carried out by Dr. Pratibha Kumari, Assistant Registrar General (SS) under the guidance & supervision of Dr. R.C.Sethi, Ex-Addl. RGI and Shri Deepak Rastogi present Addl.RGI. Shri A.P. Singh, Deputy Registrar General, (Map) provided the technical guidance in the preparation of maps. Shri A.K. Arora, Joint Director of Data Processing Division under the overall supervision of Shri M.S.Thapa, Addl. Director (EDP) provided full cooperation in preparation of record structure for digitization and validity checking of Village and Town Directory data and the programme for the generation of Village Directory and Town Directory including various analytical inset tables as well as Primary Census Abstract (PCA). The work of preparation of DCHB, 2011 Census has been monitored in the Social Studies Division. I am thankful to all of them and others who have contributed to bring out this publication in time.

(C.Chandramouli)
Registrar General &
Census Commissioner, India

New Delhi.

Dated:- 16-06-2014

Preface

The District Census Handbook (DCHB) published by Census Organisation since 1951 Census, is one of the important publications in the context of planning and development at gross-root level. The publication, which is brought out for each district, contains several demographic and socio-economic characteristics (village-wise and town-wise) of the district along with the status of availability of assets, amenities, infrastructural facilities, etc of Households. It is expected that this publication will help the planners in formulation of micro level development plans.

The District Census Handbooks (DCHBs) are brought out in two parts giving village and town wise data for each district. The Part-A contains non-census data for each Village and Town and is called Village and Town Directories. The Part-B provides census data for rural areas up to the village level and for urban areas up to the ward level for each town or city in the shape of Primary Census Abstracts.

The present series of 2011 census DCHBs known as “**DCHB-Part-A**.” The village and town level amenity data have been collected in pre printed scheduled which was filled up by the district administration and compiled and computerized in prescribed record structure. The DCHB is to provide a descriptive account of the district along with motif and history, highlighting significant characteristic of the district, administrative setup, certain analytical report based on PCA and amenity data and village and town directory including the SCs and STs PCA up to tahsil/town levels as annexure. The data of C.D. Block (Vikas Khand) are at rural/urban and village levels are being presented in this volume. In Village Directory, all amenities were brought together and if any amenity was not available in the referent village, the distance in broad ranges from the nearest place having such an amenity, was given. This includes educational facilities, medical facilities, drinking water, post & telegraph, communication, bank, credit societies and recreational facilities being availed by the respective villagers. In Town Directory, the information of all statutory towns irrespective of their class, and basic amenities available in the towns are analyzed in depth with the help of a number of cross-classified inset tables and statements which reveals the significant characteristic of the Towns.

I am grateful to the Chief Secretary, Government of Uttar Pradesh and Principal Secretary and his team of General Administration Department Government of Uttar Pradesh in facilitating the required administrative support by getting directions issued to the district authorities required for effective conduct of this colossal task in the biggest state of the country in terms of population. I am thankful to the Commissioner (Rural Development), all the District Magistrates, Additional District Magistrates (Finance and Revenue), Tahsildars and Executive Officers of Government of Uttar Pradesh along with their subordinate staff need to be especially thanked and commended for their full cooperation and strict execution of issued instructions by ensuring time-lines and regular compliance.

I am also thankful to Dr. C. Chandramouli, Ex -Registrar General and Census Commissioner, and Shri Deepak Rastogi, Ex -Additional Registrar General of India for his valuable guidance & co-operations.

I extend my sincere gratitude to Shri Sailesh, Additional Secretary and Registrar General and Census Commissioner of India for his valuable guidance, constant support and co-operations to facilitating this. I acknowledge the guidance & co-operations of Shri Kameshwar Ojha, Additional Registrar General of India.

I am also thankful to Dr. Pratibha Kumari, Deputy Registrar General, Social Studies and her team for guidance and co-ordination. I acknowledge the support & co-operations of Shri A.K.Samal, Joint Director & his team and Shri A.K. Arora, Joint Director (EDP) and his team for processing of data without their untiring efforts and supports we could not have completed the district census handbook within time.

The Director of Census Operations, Uttar Pradesh, Smt. Neena Sharma, IAS, under her guidance, the entire operations were carried out deserves all credit for its success, but she was repatriated to the State Government for taking up some other important assignments before this volume could be made available. The preparation of District Census Hand Book Part A is done under the supervision of Shri Mohammad Ahmad, Deputy Director, and Dr. S.S. Sharma, Assistant Director of Census Operations. I heartily acknowledge and appreciate their hard work to make this successful.

I also acknowledge all officers/officials of Census, Data Center (DDE), DCH and Map Sections, who are directly and indirectly associated with this project. I thank all of them for their unstinted support and co-operation. I also acknowledge and appreciate hard work of those officers, whose name are given in the acknowledgment for writing of analytical note and preparing their Master Copy/CRC of District Census Handbook, Part-A-2011

Lucknow
28March, 2016

Pradeep Kumar
Joint Director/Controlling Officer
Directorate of Census Operation,
Uttar Pradesh

Acknowledgment

Officer/Official Associated for Preparation of DCHB 2011 Part-A Work in Directorate of Census Operations, Uttar Pradesh		
Name of Officer/Official (Shri/Smt./Km.)	Designation	
Guidance	Pradeep Kumar	Joint Director
Co-ordinations	A M Ansari	Joint Director (EDP)
Monitoring & Technical Supervision and Finalization of Publication	Mohd. Ahmad	Deputy Director
	Dr.S.S.Sharma	Assistant Director
DCH Section		
Finalization of Town Directory /Village Directory Data and Checking of Tables, Statements and Annexure	Mohd. Ahmad	Deputy Director
	Dashrath Singh	Deputy Director
	Pratap Singh	Deputy Director
	Dr.S.S.Sharma	Assistant Director
	Arun Kumar	Assistant Director
	S.K.Mishra	Assistant Director
Formatting and Editing of CRC	K.K.Pandey	Statistical Investigator Grade I
	J.K.Srivastava	Statistical Investigator Grade I
	Seema Yadav	Statistical Investigator Grade I
	Vineet Kumar Mishra	Complier
	Kamran Zaki	Assistant Complier

Acknowledgment

Name of Officers Associated for writing of Analytical Note and Preparing of Master Copy/CRC of District Census Handbook, Part-A-2011

Distt _Code	Name of Allotted District for Preparation of Analytical Note and Master copy	Name of Officer and Designation Shri/ Smt	Distt _Code	Name of Allotted District for Preparation of Analytical Note and Master copy	Name of Officer and Designation Shri/ Smt
01	SAHARANPUR,	Mohd. Ahmad , DDCO	21	SHAHJAHANPUR	Ram Murti, ADCO
02	MUZAFFARNAGAR	Mohd. Ahmad , DDCO	22	KHERI	Ram Murti, ADCO
03	BIJNOR	Mohd. Ahmad , DDCO	23	SITAPUR	Ram Murti, ADCO
04	MORADABAD	Mohd. Ahmad , DDCO	24	HARDOI	Ram Murti, ADCO
05	RAMPUR	Mohd. Ahmad , DDCO	25	UNNAO	Santosh k. Misra, ADCO
06	JYOTIBA PHULE NAGAR	Mohd. Ahmad , DDCO	26	LUCKNOW	Santosh k. Misra, ADCO
07	MEERUT	Dr. S.S. Sharma, ADCO	27	RAE BARELI	Dashrath Singh, DDCO
08	BAGHPAT	Dr. S.S. Sharma, ADCO	28	FARRUKHABAD	Santosh k. Misra, ADCO
09	GHAZIABAD	Dr. S.S. Sharma, ADCO	29	KANNAUJ	Santosh k. Misra, ADCO
10	GAUTAM BUDDHA NAGAR	Dr. S.S. Sharma, ADCO	30	ETAWAH	Santosh k. Misra, ADCO
11	BULANDSHAHR	Dr. S.S. Sharma, ADCO	31	AURAIYA	Santosh k. Misra, ADCO
12	ALIGARH	Dr. S.S. Sharma, ADCO	32	KANPUR DEHAT	Manju Gupta, ADCO
13	MAHAMAYA NAGAR	A.K. Rai , ADCO	33	KANPUR NAGAR	Manju Gupta, ADCO
14	MATHURA	A.K. Rai , ADCO	34	JALAUN	Dashrath Singh, DDCO
15	AGRA	A.K. Rai , ADCO	35	JHANSI	Dashrath Singh, DDCO
16	FIROZABAD	A.K. Rai , ADCO	36	LALITPUR	Manju Gupta, ADCO
17	MAINPURI	A.K. Rai , ADCO	37	HAMIRPUR	Manju Gupta, ADCO
18	BUDAUN	A.K. Rai , ADCO	38	Mahoba	Dashrath Singh, DDCO
19	BAREILLY	Ram Murti, ADCO	39	BANDA	Manju Gupta, ADCO
20	PILIBHIT	Ram Murti, ADCO	40	CHITRAKOOT	Dashrath Singh, DDCO

Acknowledgment

Name of Officers Associated for writing of Analytical Note and Preparing of Master Copy/CRC of District Census Handbook, Part-A-2011

Distt _Code	Name of Allotted District for Preparation of Analytical Note and Master copy	Name of Officer and Designation Shri/ Smt	Distt _Code	Name of Allotted District for Preparation of Analytical Note and Master copy	Name of Officer and Designation Shri/ Smt
41	FATEHPUR	Manju Gupta, ADCO	57	GORAKHPUR	Arun Kumar, ADCO
42	PRATAPGARH	A.K.S.Somvanshi, AD(EDP)	58	KUSHINAGAR	Arun Kumar, ADCO
43	KAUSHAMBI	A.K.S.Somvanshi, AD(EDP)	59	DEORIA	Arun Kumar, ADCO
44	ALLAHABAD	A.K.S.Somvanshi, AD(EDP)	60	AZAMGARH	Arun Kumar, ADCO
45	BARA BANKI	A.K.S.Somvanshi, AD(EDP)	61	MAU	Atul Verma, ADCO
46	FAIZABAD	A.K.S.Somvanshi, AD(EDP)	62	BALLIA	Atul Verma, ADCO
47	AMBEDAKER NAGAR	Dashrath Singh, DDCO	63	JAUNPUR	Atul Verma, ADCO
48	SULTANPUR	A.K.S.Somvanshi, AD(EDP)	64	GHAZIPUR	Atul Verma, ADCO
49	BAHRAICH	Suresh Chandra, DDCO	65	CHANDAULI	Atul Verma, ADCO
50	SHRAWASTI	Suresh Chandra, DDCO	66	VARANASI	Atul Verma, ADCO
51	BALRAMPUR	Suresh Chandra, DDCO	67	SANT RAVIDAS NAGAR BHADOHI	A.A. Khan, S.I Gr. I
52	GONDA	Suresh Chandra, DDCO	68	MIRZAPUR	A.A. Khan, S.I Gr. I
53	SIDDHARTHANAGAR	Suresh Chandra, DDCO	69	SONBHADRA	A.A. Khan, S.I Gr. I
54	BASTI	Suresh Chandra, DDCO	70	ETAH	A.A. Khan, S.I Gr. I
55	SANT KABIR NAGAR	Arun Kumar, ADCO	71	KANSHIRAM NAGAR	A.A. Khan, S.I Gr. I
56	MAHARAJGANJ	Arun Kumar, ADCO			

District Highlights - 2011 Census

1. Saharanpur district ranks 24th in terms of population in Uttar Pradesh state.
2. The percentage share of urban population in the district is 30.8 percent as against 22.3 percent of the population in urban areas of the state.
3. Saharanpur district has population density of 940 persons per sq.km., which is more than the state average of 829 persons per sq.km.
4. Saharanpur district ranks 41th in terms of sex ratio (890) which is lower than the state average of 912 females per thousand males.
5. Saharanpur district ranks 29th in literacy with 70.5 percent which is higher than the state average of 67.7 percent.
6. There are 329 uninhabited villages out of total 1,572 villages in the district.
7. Decadal growth rate of the district 19.7 percent is lower than to the state average of 20.2 percent.
8. Nakur tahsil has highest number of inhabited villages (334) while Rampur Maniharan tahsil has the lowest number (149) of inhabited villages.
9. The district has 16 towns out of them 11 are statutory and 5 census towns. Neither any statutory town has been added, merged nor declassified after 2001 census. One new tahsil Rampur Maniharan has been added after 2001 census.
10. There are 597,656 households in the district, accounting for 1.8 percent of the total households of the state. The average size of households in the district is 5.8 persons.

PRIMARY CENSUS ABSTRACT							
FIGURES AT A GLANCE							
DISTRICT		Saharanpur					
		DISTRICT					
		2001	2011	Variation			
No. of Sub-Districts		4	5	1			
No. of Towns		13	16	3			
No. of Statutory Towns		11	11	0			
No. of Census Towns		2	5	3			
No. of Villages		1,606	1,572	-34			
No. of Households	Normal	4,54,449	5,95,508	1,41,059			
	Institutional	1,208	1,725	517			
	Houseless	358	423	65			
Total population		Absolute			Percentage(Proportion)		
		Total	Rural	Urban	Total	Rural	Urban
	Persons	34,66,382	23,99,856	10,66,526	100.0	69.2	30.8
	Males	18,34,106	12,69,803	5,64,303	100.0	69.2	30.8
	Females	16,32,276	11,30,053	5,02,223	100.0	69.2	30.8
Decadal change 2001-2011		Absolute			Percentage to total population		
		Total	Rural	Urban	Total	Rural	Urban
	Persons	5,69,519	2,50,565	3,18,954	19.7	11.7	42.7
	Males	2,80,784	1,16,451	1,64,333	18.1	10.1	41.1
	Females	2,88,735	1,34,114	1,54,621	21.5	13.5	44.5
Area in Sq. Km.		3,689.0	3,582.7	106.3			
Density of Population		940	670	10,030			
Sex Ratio		890	890	890			
Child Population in the age group 0-6 years		Absolute			Percentage to total population		
		Total	Rural	Urban	Total	Rural	Urban
	Persons	5,19,591	3,74,994	1,44,597	15.0	15.6	13.6
	Males	2,75,377	1,98,976	76,401	15.0	15.7	13.5
	Females	2,44,214	1,76,018	68,196	15.0	15.6	13.6
Child Sex Ratio		887	885	893			
Literates		Absolute			Literacy rate		
		Total	Rural	Urban	Total	Rural	Urban
	Persons	20,77,108	13,90,046	6,87,062	70.5	68.6	74.5
	Males	12,20,114	8,33,060	3,87,054	78.3	77.8	79.3
	Females	8,56,994	5,56,986	3,00,008	61.7	58.4	69.1
Literates Scheduled Caste		Absolute			Literacy rate		
		Total	Rural	Urban	Total	Rural	Urban
	Persons	4,58,341	3,67,831	90,510	70.7	69.5	76.1
	Males	2,79,599	2,26,503	53,096	80.9	80.2	84.3
	Females	1,78,742	1,41,328	37,414	59.0	57.2	66.8
Literates Scheduled Tribe		Absolute			Literacy rate		
		Total	Rural	Urban	Total	Rural	Urban
	Persons	379	88	291	48.1	68.2	44.2
	Males	227	47	180	55.1	75.8	51.4
	Females	152	41	111	40.4	61.2	35.9
		Absolute			Percentage to total population		
		Total	Rural	Urban	Total	Rural	Urban
Scheduled Caste population	Persons	7,64,450	6,27,371	1,37,079	22.1	26.1	12.9
	Males	4,07,029	3,34,256	72,773	22.2	26.3	12.9
	Females	3,57,421	2,93,115	64,306	21.9	25.9	12.8
Scheduled Tribe population		Absolute			Percentage to total population		
		Total	Rural	Urban	Total	Rural	Urban
	Persons	980	148	832	0.0	0.0	0.1
	Males	517	74	443	0.0	0.0	0.1
	Females	463	74	389	0.0	0.0	0.1

Workers and Non Workers							
Total Workers		Absolute			Work Participation Rate		
		Total	Rural	Urban	Total	Rural	Urban
	Persons	10,37,344	7,18,379	3,18,965	29.9	29.9	29.9
	Males	9,11,136	6,29,914	2,81,222	49.7	49.6	49.8
	Females	1,26,208	88,465	37,743	7.7	7.8	7.5
Main Workers		Absolute			Percentage to total workers		
		Total	Rural	Urban	Total	Rural	Urban
	Persons	8,82,701	6,05,269	2,77,432	85.1	84.3	87.0
	Males	8,01,589	5,50,895	2,50,694	88.0	87.5	89.1
	Females	81,112	54,374	26,738	64.3	61.5	70.8
Marginal Workers		Absolute			Percentage to total workers		
		Total	Rural	Urban	Total	Rural	Urban
	Persons	1,54,643	1,13,110	41,533	14.9	15.7	13.0
	Males	1,09,547	79,019	30,528	12.0	12.5	10.9
	Females	45,096	34,091	11,005	35.7	38.5	29.2
Marginal Workers (3-6 months)		Absolute			Percentage to total marginal workers		
		Total	Rural	Urban	Total	Rural	Urban
	Persons	1,26,854	90,876	35,978	82.0	80.3	86.6
	Males	92,206	65,829	26,377	84.2	83.3	86.4
	Females	34,648	25,047	9,601	76.8	73.5	87.2
Marginal Workers (Less than 3 months)		Absolute			Percentage to total marginal workers		
		Total	Rural	Urban	Total	Rural	Urban
	Persons	27,789	22,234	5,555	18.0	19.7	13.4
	Males	17,341	13,190	4,151	15.8	16.7	13.6
	Females	10,448	9,044	1,404	23.2	26.5	12.8
Non Workers		Absolute			Percentage to total population		
		Total	Rural	Urban	Total	Rural	Urban
	Persons	24,29,038	16,81,477	7,47,561	70.1	70.1	70.1
	Males	9,22,970	6,39,889	2,83,081	50.3	50.4	50.2
	Females	15,06,068	10,41,588	4,64,480	92.3	92.2	92.5
Category of workers (Main+Marginal)							
Total Cultivators		Absolute			Percentage to total workers		
		Total	Rural	Urban	Total	Rural	Urban
	Persons	2,21,567	2,11,963	9,604	21.4	29.5	3.0
	Males	2,08,082	1,99,170	8,912	22.8	31.6	3.2
	Females	13,485	12,793	692	10.7	14.5	1.8
Total Agricultural Labourers		Absolute			Percentage to total workers		
		Total	Rural	Urban	Total	Rural	Urban
	Persons	2,73,050	2,53,941	19,109	26.3	35.3	6.0
	Males	2,36,117	2,19,596	16,521	25.9	34.9	5.9
	Females	36,933	34,345	2,588	29.3	38.8	6.9
Total Household Industry Workers		Absolute			Percentage to total workers		
		Total	Rural	Urban	Total	Rural	Urban
	Persons	34,032	17,736	16,296	3.3	2.5	5.1
	Males	25,881	12,666	13,215	2.8	2.0	4.7
	Females	8,151	5,070	3,081	6.5	5.7	8.2
Total Other Workers		Absolute			Percentage to total workers		
		Total	Rural	Urban	Total	Rural	Urban
	Persons	5,08,695	2,34,739	2,73,956	49.0	32.7	85.9
	Males	4,41,056	1,98,482	2,42,574	48.4	31.5	86.3
	Females	67,639	36,257	31,382	53.6	41.0	83.1

PRIMARY CENSUS ABSTRACT
FIGURES AT A GLANCE
Uttar Pradesh

State

		2001	2011	Increase			
No. of Districts		70	71	1			
No. of Sub-Districts		300	312	12			
No. of Towns		704	915	211			
No. of Statutory Towns		638	648	10			
No. of Census Towns		66	267	201			
No. of Villages		1,07,452	1,06,774	(-)678			
No. of Households	Normal	2,56,44,759	3,32,32,433	75,87,674			
	Institutional	69,848	143,150	73,302			
	Houseless	43,033	72,452	29,419			
Total population		Absolute			Percentage		
		Total	Rural	Urban	Total	Rural	Urban
	Persons	19,98,12,341	15,53,17,278	4,44,95,063	100.0	77.7	22.3
	Males	10,44,80,510	8,09,92,995	2,34,87,515	100.0	77.5	22.5
	Females	9,53,31,831	7,43,24,283	2,10,07,548	100.0	78.0	22.0
Decadal change 2001-2011		Absolute			Percentage		
		Total	Rural	Urban	Total	Rural	Urban
	Persons	3,36,14,420	2,36,58,939	99,55,481	20.2	18.0	28.8
	Males	1,69,15,141	1,18,35,525	50,79,616	19.3	17.1	27.6
	Females	1,66,99,279	1,18,23,414	48,75,865	21.2	18.9	30.2
Area in Sq. Km.		2,40,928.00	2,33,365.71	7,562.29			
Density of Population		829	666	5,884			
Sex Ratio		912	918	894			
Child Population in the age group 0-6 years		Absolute			Percentage to total population		
		Total	Rural	Urban	Total	Rural	Urban
	Persons	3,07,91,331	2,50,40,583	57,50,748	15.4	16.1	12.9
	Males	1,61,85,581	1,31,35,595	30,49,986	15.5	16.2	13.0
	Females	1,46,05,750	1,19,04,988	27,00,762	15.3	16.0	12.9
Child Sex Ratio		902	906	885			
Literates		Absolute			Literacy rate		
		Total	Rural	Urban	Total	Rural	Urban
	Persons	11,43,97,555	8,52,84,680	2,91,12,875	67.7	65.5	75.1
	Males	6,82,34,964	5,17,93,688	1,64,41,276	77.3	76.3	80.4
	Females	4,61,62,591	3,34,90,992	1,26,71,599	57.2	53.7	69.2
Literates Scheduled Caste		Absolute			Literacy rate		
		Total	Rural	Urban	Total	Rural	Urban
	Persons	2,09,48,471	1,76,53,671	32,94,800	60.9	59.8	67.5
	Males	1,29,58,341	1,09,94,315	19,64,026	71.8	71.1	75.6
	Females	79,90,130	66,59,356	13,30,774	48.9	47.3	58.2
Literates Scheduled Tribe		Absolute			Literacy rate		
		Total	Rural	Urban	Total	Rural	Urban
	Persons	5,16,553	4,57,048	59,505	55.7	54.5	67.0
	Males	3,18,528	2,83,110	35,418	67.1	66.2	74.8
	Females	1,98,025	1,73,938	24,087	43.7	42.3	58.0
Scheduled Caste population		Absolute			Percentage to total population		
		Total	Rural	Urban	Total	Rural	Urban
	Persons	4,13,57,608	3,56,85,227	56,72,381	20.7	23.0	12.7
	Males	2,16,76,975	1,86,63,920	30,13,055	20.7	23.0	12.8
	Females	1,96,80,633	1,70,21,307	26,59,326	20.6	22.9	12.7
Scheduled Tribe population		Absolute			Percentage to total population		
		Total	Rural	Urban	Total	Rural	Urban
	Persons	11,34,273	10,31,076	1,03,197	0.6	0.7	0.2
	Males	5,81,083	5,26,315	54,768	0.6	0.6	0.2
	Females	5,53,190	5,04,761	48,429	0.6	0.7	0.2

Workers and Non Workers							
Total Workers		Absolute			Work Participation Rate		
		Total	Rural	Urban	Total	Rural	Urban
	Persons	6,58,14,715	5,19,50,980	1,38,63,735	32.9	33.4	31.2
	Males	4,98,46,762	3,83,52,879	1,14,93,883	47.7	47.4	48.9
	Females	1,59,67,953	1,35,98,101	23,69,852	16.7	18.3	11.3
Main Workers		Absolute			Percentage to total workers		
		Total	Rural	Urban	Total	Rural	Urban
	Persons	4,46,35,492	3,35,38,817	1,10,96,675	67.8	64.6	80.0
	Males	3,74,20,299	2,78,12,347	96,07,952	75.1	72.5	83.6
	Females	72,15,193	57,26,470	14,88,723	45.2	42.1	62.8
Marginal Workers		Absolute			Percentage to total workers		
		Total	Rural	Urban	Total	Rural	Urban
	Persons	2,11,79,223	1,84,12,163	27,67,060	32.2	35.4	20.0
	Males	1,24,26,463	1,05,40,532	18,85,931	24.9	27.5	16.4
	Females	87,52,760	78,71,631	8,81,129	54.8	57.9	37.2
Marginal Workers (3-6 months)		Absolute			Percentage to total marginal workers		
		Total	Rural	Urban	Total	Rural	Urban
	Persons	1,68,85,149	1,44,91,868	23,93,281	79.7	78.7	86.5
	Males	1,01,56,804	85,31,773	16,25,031	81.7	80.9	86.2
	Females	67,28,345	59,60,095	7,68,250	76.9	75.7	87.2
Marginal Workers (Less than 3 months)		Absolute			Percentage to total marginal workers		
		Total	Rural	Urban	Total	Rural	Urban
	Persons	42,94,074	39,20,295	3,73,779	20.3	21.3	13.5
	Males	22,69,659	20,08,759	2,60,900	18.3	19.1	13.8
	Females	20,24,415	19,11,536	1,12,879	23.1	24.3	12.8
Non Workers		Absolute			Percentage to total population		
		Total	Rural	Urban	Total	Rural	Urban
	Persons	133997626	103366298	30631328	67.1	66.6	68.8
	Males	54633748	42640116	11993632	52.3	52.6	51.1
	Females	79363878	60726182	18637696	83.3	81.7	88.7
Category of workers (Main+Marginal)							
Total Cultivators		Absolute			Percentage to total workers		
		Total	Rural	Urban	Total	Rural	Urban
	Persons	1,90,57,888	1,85,00,982	5,56,906	29.0	35.6	4.0
	Males	1,55,11,533	1,50,30,284	4,81,249	31.1	39.2	4.2
	Females	35,46,355	34,70,698	75,657	22.2	25.5	3.2
Total Agricultural Labourers		Absolute			Percentage to total workers		
		Total	Rural	Urban	Total	Rural	Urban
	Persons	1,99,39,223	1,89,10,579	10,28,644	30.3	36.4	7.4
	Males	1,38,03,442	1,29,57,833	8,45,609	27.7	33.8	7.4
	Females	61,35,781	59,52,746	1,83,035	38.4	43.8	7.7
Total Household Industry Workers		Absolute			Percentage to total workers		
		Total	Rural	Urban	Total	Rural	Urban
	Persons	38,98,590	26,87,850	12,10,740	5.9	5.2	8.7
	Males	23,54,136	14,94,896	8,59,240	4.7	3.9	7.5
	Females	15,44,454	11,92,954	3,51,500	9.7	8.8	14.8
Total Other Workers		Absolute			Percentage to total workers		
		Total	Rural	Urban	Total	Rural	Urban
	Persons	2,29,19,014	1,18,51,569	1,10,67,445	34.8	22.8	79.8
	Males	1,81,77,651	88,69,866	93,07,785	36.5	23.1	81.0
	Females	47,41,363	29,81,703	17,59,660	29.7	21.9	74.3

ANALYTICAL NOTE

(i) History and Scope of the District Census Handbook

The need of data at the grass root level for the administrative and planning purposes at sub micro level as well as academic studies prompted the innovation of District Census Handbook. District Census Handbook is a unique publication from the Census organization which provides most authentic details of census and non-census information from village and town level to district level. The District Census Handbook was firstly introduced during the 1951 Census. It contains both census and non census data of urban as well as rural areas for each district. The census data contain several demographic and socio-economic characteristics of the lowest administrative unit i.e. of each village and town and ward of the district. The non census data comprise of data on availability of various civic amenities and infrastructural facilities etc. at the town and village level which constitute Village Directory and Town Directory part of the DCHB. The data of DCHB are of considerable importance in the context of planning and development at grass-root level.

In 1961 census DCHB provided a descriptive account of the district, administrative statistics, census tables and village and town directory including Primary Census Abstract. This pattern was changed in 1971 Census and the DCHB was published in three parts: Part-A related to village and town directory, Part-B to village and town PCA and Part-C comprised analytical report, administrative statistics, district census tables and certain analytical tables based on PCA and amenity data in respect of villages. The 1981 census DCHB was published in two parts: Part-A contained village and town directory and Part-B the PCA of village and town including the SCs and STs PCA up to tahsil/town levels. New features along with restructuring of the formats of village and town directory were added into it. In Village Directory, all amenities except electricity were brought together and if any amenity wasn't available in the referent village, the distance in broad ranges from the nearest place having such an amenity, was given.

The pattern of 1981 census was followed by and large for the DCHB of 1991 Census except the format of PCA. It was restructured. Nine-fold industrial classification of main workers was given against the four-fold industrial classification presented in the 1981 census. In addition, sex wise population in 0-6 age group was included in the PCA for the first time with a view to enable the data users to compile more realistic literacy rate as all children below 7 years of age had been treated as illiterate at the time of 1991 census. One of the important innovations in the 1991 census was the Community Development Block (CD Block) level presentation of village directory and PCA data instead of the traditional tahsil/taluk/PS level presentation.

As regards DCHB of 2001 Census, the scope of Village Directory was improved by including some other amenities like banking, recreational and cultural facilities, newspapers & magazines and 'most important commodity' manufactured in a village in addition to prescribed facilities of earlier censuses. In Town Directory, the statement on Slums was modified and its coverage was enlarged by including details on all slums instead of 'notified slums'.

The scope and coverage of Village Directory of 2011 DCHB has been widened by including a number of new amenities in addition to those of 2001. In the Town Directory, seven Statements containing the details and the data of each town have been presented viz.; (i) Status and Growth History of towns, (ii) Physical Aspects and Location of Towns, (iii) Civic and other Amenities, (iv) Medical Facilities, (v)

Educational, Recreational & Cultural Facilities, (vi) Industry & Banking, and (vii) Civic & other amenities in Slums respectively. CD Block wise data of Village Directory and Village PCA have been presented in DCHB of 2011 census as presented in earlier census. The data of DCHB 2011 Census have been presented in two parts, Part-A contains Village and Town Directory and Part-B contains Village and Town wise Primary Census Abstract. Both the Parts have been published in separate volumes in 2011 Census.

(ii) Brief History of the District:

The district is named after its headquarters town Saharanpur which was founded during the reign of Muhammad-bin-Tughluq. It was named by him after Shah Haran Chisti, a celebrated saint, whose shrine is still venerated in the town. The district lies in the north-west part of the newly created Saharanpur Division in the northern most portions of the Ganga and Yamuna doab, bounded on the north by the Siwalik range. There are many ancient cities in the district.

The towns of Deoband and Nakur are places of great antiquity. These towns are traditionally associated with the Pandavas, that of Manglaur with Raja Mangal Sen-a contemporary of Vikramaditya; that of Gangoh with Gang an ancient raja and that of Sarsawan with the birth of the celebrated early mediaeval saint Gagapir (Gopa Chauhan or Zahir Diwan) whose mother, Bachhal Rani is said to have resided here and who is worshipped both by the Hindus and Muslims of Northern India.

According to the Puranic traditions, the earliest known Khastriya king to hold sway over this region was Sagara of the solar dynasty of Ayodhya who was a Chakravarti King, Sagara's grandson, Anshumana and the latter's grandson Bhagiratha was also associated with the district.

A few generation after Hastin, the fifth in descent from Bharata, was born Samvavaha whose son and successor, Kuru raised the Paurava realm of Hastinapur to great eminence and extended his domains as far as Prayag, covering about the entire Ganga-Yamuna doab. The territory, particularly the upper doab including this district came to be called after him the Kuru country, its cultivated portion being named as Kurukshetra and the uncultivated as Kurujangala. His successors also came to be known henceforth as the Kurus, which is sometimes applied to the inhabitants of the region as well. The family fortunes gradually declined after the death of Kuru only to be revived by Pratipa (tenth or fifteenth in descent from Kuru). His son and successor was Shantanu whose grandsons, Pandu and Dhritarashtra were respectively the fathers of the celebrated Pandavas and Kauravas of the Mahabharatha fame. Around the middle of the 4th Century BC, the Kurus of this region were uprooted by the Nanda King, the Mahapadma Nanda of Magadha and the district became part of the Nanda Empire. A quarter century later about 324 BC, Chandragupta Maurya ousted the Nandas and founded the Maurya dynasty. His grandson, the great emperor Ashoka (Circa 273-236 BC) held sway over the Saharanpur district since his famous major edicts have been found inscribed on a rock at Kalsi in Dehradun district to the north and one of his celebrated pillars bearing his edicts is said to have originally stood at village Topra (or Tobra) close to the western border of the Saharanpur district across the Yamuna.

It is said that during the reign of Muhammad bin Tughlaq (1325-1351 AD), the second sultan of this dynasty that the town of Saharanpur was founded at the orders of the Sultan himself who named it after Shah Haran Chisti, a celebrated Pir (Muslim Saint) whose shrine stills attracts a considerable assembly of

the devotees. Development of the district was again checked due to invasion of Moghuls early in 1328 under Tramashirin Khan the brother of Kabak Khan, King of Khorasan. Firoz Shah Tughlaq (1351-1388 AD) did his utmost to conciliate the Moghuls.

During the reign of Bahlol Lodi (1451-1489) a Muslim colony was founded at Behat (pargana Ghaziabad, tahsil Saharanpur) by Shah Abdullah. The town of Sultanpur (in tahsil Nakur) is also said to have been founded by this sultan and probably a mosque and a fort, the ruins of which lie to the south-east of the main site were built by him. His son and successor, Sikander Lodi built in (AD 1511) a mosque at Ambehata (pargana and tahsil Nakur) and another, the Jami Masjid at Deoband. In 1526 AD Panipat battle was fought between the Moghuls and the country was delivered into the hands of Babar who founded the Moghul dynasty. The town of Lakhnauta (pargana Gangoh, tahsil Nakur) is said to have been founded by a colony of the Turkmans who came to India following the train of Babar.

In the following year (1527 AD), the famous Saint Shah Abdul Ruddus, a disciple of Shaikh Muhammad, a descendant of Abu Hanifah and son of Shaikh Arif founded the Sarai, or new town of Gangoh and died there in 1536/37 AD. His mission was followed by the conversion of many of the Rajputs, Gujar and Taga inhabitants of the district and it materially strengthened the Muslim element in the population. Saharanpur was then under the governor of Delhi and the district remained in the possession of Babar and after him, his son Humayun who succeeded Babar in 1530 AD. Apart from the old Jama Masjid at Saharanpur, Humayun built the mausoleum of the Saint Shah Abdul Quddus at Gangoh in 1538 AD. Humayan was defeated and driven out of India by Sher Shah Suri who established his own dynasty at Delhi. Humayun returned to India in 1555 and recovered the throne of Delhi from the Sur Kings but died soon afterwards. He was succeeded by his son Akbar (1556-1605) who became the sole master of the kingdom by winning the second battle of Panipat in 1556. Afterwards during the reign of Jahangir (1605-1627) his consort, the empress Nur Jahan is said to have resided for a short time in Gujar village to the north of the Tughlakpur pargana. Under Shah Jahan (1627-1658 AD) the celebrated Ali Mardan Khan laid down a garden named Badshahi Bagh and in it built a royal hunting lodge known as Badshahi Mahal on the left bank of the Yamuna to the north-west of the Faizabad Pargana. The Nilgiran Masjid at Saharanpur was also originally built in 1644 AD during Shahjahan's reign (1627- 1658 AD).

In the reign of Aurangzeb (1658-1707 AD) the Sirkar of Saharanpur was bestowed upon Sheikh Muhammad Baka, a scholar of note and the reputed author of Mirat-i-Alam. He erected many buildings in the town of Saharanpur including several mosques and wells and the houses by the side of Raiwala tank in the suburbs and gave his name to the Bakapura Mohalla of the town.

In the 17th Century the Pirzada family of the sayyads of Ambahta gained prominence under their leader Shah Abdul Maali. In 1774, the Sikhs put in an appearance and ravaged the entire upper doab, plundering nearly every considerable town from Saharanpur to Meerut. Zabita Khan, finding himself powerless to oppose them bought them off, in the following year, by a payment of Rs. 50.00. After the Rohilla dominations the district was held by the Maratha Chieftain Mahadaji Sindhia. The first Maratha governor of this region was Ghani Bhadur of Banda who moneyed to keep Sikhs quiet by allowing them

to hold portions of the district. After the death of Mahadaji Sindhia in 1794, Marathas were driven out by Sikhs from Saharanpur.

The war of the British with the Gurkhas in 1814 did not affect the Saharanpur district indirect result was the attachment to it of the district Dehradun in 1817 which arrangement lasted till 1825 when Dun area was assigned to Kumaun. These territorial arrangements were made under Regulation IV of 1817.

There is practically nothing of note in the political history of the district till the outbreak of the freedom struggle in 1857. The district saw lot of disturbances and the people rose against the British. There was revolt in the British troops especially as the Indian sepoys had also revolted. By the end of 1857 order had began to be gradually restored in the district, revenue began to be collected; garrison was strengthened by the arrival of Punjab irregular cavalry. In 1864, the railway line from Saharanpur to Delhi was opened. It was also during the last quarter of the 19th Century that the district came under the impact of the reformist Arya Samaj movement of Swami Daya Nand. In 1899, the district suffered from a severe famine. The First World War (1914-18) was at its height and the authorities had little thought for anything else. Soon after the district shared indignation with the rest of Patriotic India against the Rowlatt Act of 1919 which Hared up the Jallianwal Bagh Massacare of 13th April 1919. On October 17, the same year, complete hartal was observed in the city and bigger towns to observe the Khilafat Day.

The Amritsar (Jallianwala Bagh) tragedy and the Khilafat movement transformed the Indian National Congress into an active organization and facilitated the emergence of Mahatma Gandhi on the Indian Political Scene as the unquestioned leader of the fight for freedom. Hindu non-violent struggle of passive resistance against British Rule consisted the triple boycott of the impending elections under the Government of India Act of 1919 of government schools and colleges and of law courts. Many men and women in the district took active part in this non-co-operation movement, vowed to wear hand-spun and hand-woven Khadi, started the practice of plying spinning wheels, bore lathi-charges and courted arrest.

By 1924, the no rent campaign (which was initially organized on an agrarian basis) in Saharanpur was headed for a serious turn; a two day meeting of Kisan-sabha was addressed by Purushottam Das Tandon. The silver jubilee celebrations of the Gurukul Kangri in March 1927 was the occasion for visits by eminent national leaders – Mahatma Gandhi, Kasturba, Miss Slade, Rajendra Prasad and Madan Mohan Malviya. Black Flag demonstration was organized in the district when the Simon Commission visited the country in 1928.

With the outbreak of the Second World War in 1939 the congress ministry in the province resigned, refusing to support the government in its war efforts unless complete political freedom was granted to the country after the war. In August 1942 after a wholesale arrest of all the National Leaders, the “Quit India Movement” commenced, the patriots in the district look an active part in it and heavily suffered for their patriotism. At last, the long fight for freedom bore fruit and the country was declared independent of foreign rule on the 15th August, 1947. The district did not escape serious communal riots which occurred in the wake of the partition of the country but order was restored within a short time by the National Government.

(iii) Administrative Setup:

On 11th April, 1997 before the creation of Saharanpur Division this district was part of Meerut Division. In the north of the district lie district Dehradun of Uttarakhand, Yamuna Nagar and Karhal of Haryana in the west and district Muzaffarnagar and district Hardwar of Uttarakhand in the south. District Hardwar was also a part of this district before 28th December, 1998.

The district has 05 tahsils namely Saharanpur, Behat, Nakur, Deoband and Rampur Maniharan (newly created tahsil after 2001 census). There are 11 Development Blocks in the district viz., Puwarka, Ballia Kheri, Sadauli Kadeem, Muzaffarabad, Sarsawan, Nakur, Gangoh, Nanauta, Rampur Maniharan, Nagal and Deoband. There are 766 Gram Sabhas and 1572 Revenue villages with 1243 inhabited villages and 329 uninhabited villages in the district. In Census 2011 the district covered 11 statutory Towns and 5 census towns. Statutory Towns comprises of 01 Nagar Nigam (Municipal Corporation), 4 Nagar Palika Parishad and 6 Nagar Panchayats.

Jurisdictional Changes (2001-2011)

The state Government administration has reported no intra district jurisdictional changes during the decade. Neither any statutory town/ villages have been created/ merged nor declassified after 2001 Census. The state government has upgraded civic status of Saharanpur Nagar Palika Parishad(NPP) as Nagar Nigam (Municipal Corporation) and created a new tahsil Rampur Maniharan in year 2007. The following inter district changes have been taken place during the decade:-

District/Tahsil 2011	Territory added at District/Tahsil level	Name of District, Tahsil from which area is subtracted	Territory reduced at District/Tahsil level
1	2	3	4
Saharanpur Tahsil (Saharanpur Nagar Nigam)	32 Villages & 1 Village (partly) have been merged in Saharanpur Nagar Nigam (Municipal Corporation)	Saharanpur Tahsil	32 Villages & 1 Village (partly) have been transferred to Saharanpur Nagar Nigam (Municipal Corporation)
Saharanpur Tahsil	138 Village & 1 town have been added from Tahsil Nakur	Nakur Tahsil	138 Villages & 1 town have been transferred to Saharanpur Tahsil
Rampur Maniharan Newly created	187 villages have been added from Tahsil Deoband	Deoband Tahsil	187 Villages have been transferred to newly created tahsil Rampur Maniharan

District Administration:

District administration comprises of Revenue, Development, Police (Law and Order), Judiciary, and Local self-government. District Magistrate is In-charge of revenue & administration. He is assisted by Additional District Magistrate (Finance and Revenue) i.e., ADM (F&R). At the tahsil level Sub Divisional Magistrate is In-charge, who is now redesignated as Up-Jila Adhikari. He is assisted by Tahsildars in each tahsil and for revenue collection each tahsil is further entrusted to Naib Tahsildars and Kanongos's circles respectively. For each revenue village, Lekhpal is In-charge.

Chief Development Officer (C.D.O) and District Development Officer (D.D.O) are In-charge for development activities in the district. They also assist District Magistrate for implementation and monitoring of various development schemes in the district. Project Director is also deployed to assist D.M and C.D.O. in formations & supervision of different development programmes in the district. For development of rural area, district is further divided into Development Block well known as Vikas Khand (also known as Office of Kshetra Panchayats). Block Development Officers (B.D.O) look after development works at Blocks level. For his assistance Assistant Development Officer and at village level Village Development Officers have been deployed.

Under the police set-up Senior Superintendent of Police (S.S.P) and Superintendent of Police (S.P) are In-charge of their respective district. Additional Superintendent of Police (A.S.P) is also deployed to assist S.S.P/S.P in their respective area. Deputy Superintendent of Police (D.S.P)/ Circle Officer (C.O) look-after the law and order of the area allotted to them. Police Inspectors and Sub-Inspectors are In-charges of their respective Thanas/Police stations depending upon the population and area.

The Judicial administration of the District is headed by District and Session Judge. In addition to him there are several Additional District Judge, Civil Judge, Chief Judicial Magistrate and Munsif Magistrate and others judiciary officer are also posted to look after legal matters.

Besides these administrative officers a number of other district level officers are also posted at District headquarters. Other District Level of Offices are District Informatics Officer (NIC), Field Publicity Officer and Income Tax Officer, Sr. Treasury Officer, District Supply Officer, District Agriculture Officer, District Economics & Statistical Officer, District Savings Officer, District Sports Officer, District Employment Officer, Trade tax Officer, Entertainment Tax Officer, District Prosecution Officer, District Excise Officer, General Manager District Industry Centre, Plant Protection Officer, District Panchayat Raj Officer, District Programme Officer, Basic Shiksha Adhikari, District Inspector of Schools, Sp. Land acquisition Officer, District Social Welfare Officer, Minority Welfare Officer, Project Manager (U.P.L.D.C.), Asstt. Regional Transport Officer, Asstt. District Election Officer, and District Soldier welfare Officer are also deployed for monitoring and execution of various development activities in there district.

The Nucleus of the district body for self government is consisted of Mayor & Nagar Ayukat at Nagar Nigam level and Executive Officer (E.O) & Chairman of their respective Nagar Palika Parishad/ Nagar Panchayats. Similarly at Jila Parishad level Jila Panchayats Chairman & Apar Mukhya Adhikari (AMA) work as a public representative. Pramukh of Kshetra Samiti/Panchayat & B.D.O in Vikas Khand level, Gram Pradhan & Panchayat secretary in his Gram Panchayats comes under Local self-government. Other members of different local bodies also represent their respective area at ward and village level.

(iv) Physical Features:**Location and Size:**

The district is located in the North-West part of the newly created Saharanpur Division. In the North of the district lies district Dehradun, districts Yamuna Nagar and Karhal of Haryana state in the west and district Muzaffarnagar of the Saharanpur Division and district Hardwar in the south. Previously it was part of Meerut Division before the creation of Saharanpur Division. District Saharanpur lies between 29° to 30°24' North Latitude and 77° 70' to 78°12' East Longitude. The total area of the district is 3689.00 sq.km. Forest area in the district is about 67014 hectares.

Physiography:

The district is characterized with the Shiwalik, Bhabar, Tarai, Khadar and the plain. Hilly tract of the Shiwalik, range along the northern border is stretching from west to east directions, which have a breadth of 10-16 kilometres. The whole range is forested. Lying immediately below the Shiwaliks is the Bhabar tract intersected by numerous torrents that drain rainy water into the Yamuna river and its numerous tributaries. This once forested, sub-mountainous belt stands, almost denuded with the great extension of village. The maximum area of the district consists of plain. On the basis of geology, soils, topography, climate and natural vegetation the district has been divided into the following sub-micro regions:-

Yamuna Khadar

Yamuna Khadar extends to the western part of the district in the north-south direction. It has mostly flat surface with monotonous topography. The region is demarcated on the basis of the extent of Yamuna floodwaters. The general slope of the region is towards south. Yamuna is the main river which flows on the western limit of the district in south direction. Budhi Yamuna and Kothanala are the other rivulets in the region. The region is composed of recent Alluvium and Alluvial soils.

Saharanpur Plain

The region covers the major part of the district. It is a level plain with gentle slope from north to south direction. Monotony of the physiography is broken by the streams flowing in this belt. In the northern part of the streams beds are wide but narrow down towards south. Hindon is the main river which flows in this region. There are other streams which have no significance. The region has alluvial soil and is composed of alluvium of recent period.

Deoband Plain

The region extends to the eastern part of the district in North-South direction. Kali Nadi with its tributaries drains this tract. A few patches of sand dunes or bhur are noticed south of Deoband town. The region is composed of recent alluvium. The soil sub-order associations found in the region are Ochrepts-Psamments and Udalfs. The plain is flat and fertile with plenty of irrigational facilities. The transport network is also very developed. Other characteristics are similar to Saharanpur plain.

Saharanpur Bhabar

The region is situated south of the Shiwalik ranges are parallel to them in east-west direction. The rivulets coming down from the Shiwalik suddenly disappear in this belt. These streams deposit unasserted sediments and town tans and talus. These torrents accelerate soil erosion and render the land unfit for agricultural purposes by depositing coarser materials. The streams are notable for changing their courses. They do not have any defined banks. The region is composed of recent alluvium. The soil of the region are mostly coarse loamy to sandy .

Saharanpur Shiwalik

The region is spread in east-west direction in the northern part of the district. The region is composed of upper shiwalik and lower shiwalik of Plio-pleistocene and Miocene periods. The soil sub-order associations found in the region are Udalfs-Ochrepts and Udalfs. The region is drained by a number of rivulets.

Drainage

The Yamuna is the important river of the district which flows upto 92 kms in the western border. It enters the district at a place called Khar in the extreme north of pargana Faizabad. It forms the western

boundary of the district upto pargana Gangoh wherefrom it enters the district Muzaffarnagar. The other important rivers of the district are Hindon, Katha, Krishna, Dhamoli and Pavdhoi which dries up mostly in summer.

Climate

The climate of the district is characterized by general dryness, a bracing cold season and a hot summer. The cold season from around the middle of November to February is followed by the hot season lasting till the end of June. The monsoon season starts from July to mid of September. Winds are generally light with some increase in force driving the later summer and monsoon season. Winds blow predominantly from north-west from November to April. By April, south-eastern winds also appear and in the next four months winds are mostly from the south-east, winds from the north-west blowing on some days in the afternoons. In the cold season passing western disturbances affect the weather over the district causing a few thunder-storms, some of which are accompanied by hail. Dust-storms and thunder storms occur during the hot season.

May and June are the hottest months with maximum temperature around 39° C and the daily minimum around 25° C. The heat in summer is intense and the maximum temperature on individual days goes upto 45° C and over. January is generally the coldest month with mean daily maximum at 20.1° C and the mean daily minimum at 6.6° C. During the cold season in association with passing western disturbances, cold wave affects the district, the minimum temperature occasionally dropping to about a degree or two below the freezing point. Frosts occur on such occasions.

The northern part of the district is a hilly tract and most of the forests are there. Because of this, the rainfall in the Saharanpur district is comparatively more than the other districts of the Saharanpur Division. In the year 1998, the rainfall recorded was a little below 901 mm.

Natural and Economic Resources:

Forestry

Forests cover practically the whole of the hilly range of the Shiwaliks. Apart from the government forests there are no large areas of jungle or waste. This is generally covered with trees and coarse grass which is in itself of considerable economic value and also useful for grazing. In the Khadar occasional patches of Dhak and other species are to be seen, both in the north and in Gangoh, Manglaur and elsewhere. Deoband, an ancient place lying in the Southern part of the district is said to have been the residence of the Pandavas during their exile and was then known as Devi-ban meaning the sacred forest dedicated to some deity. With the increase of population the forest mostly lying the tarai area have been gradually cleared and reclaimed for agricultural purpose. In 1996-1997, the forest covered an area of 61233 hectares out of total reported area of 390508 hectares which is about 16 percent. Out of this 33229 hectares is under reserve forest in the Shiwalik range of forest division. Most of these forests are covered with coarse grass while in the khadar tracts, there are scattered patches of dhak and other species. Poplar and most tropical trees comprise the moist Shiwalik sal forests and low lying moist Savannah forests. The moist Shiwalik sal forests are confined to a small area in the district in the Nahan sandstone region. The other trees which are found in these forests are Sida, Ghoghar, Pandal, Bakli, Kandla, Bel, Rohini, Chamroro, Chilla, Dhudhi, Sandam, Kathber, Dhawan and Marorphali. The common species growing in the low lying moist Savannah forests are Sissoo, Ber, Kharik, Maindal, Chilla, Kaddum and Kathber, sandam, kusum, amla, amaltas, harsingar, dhawai, tendu, sakina, rohini, lisora and bhatta. The Bamboo forests are mainly found along the river banks and on the slopes of the Shiwalik hills. Other trees found in abundance in the forest are Shisam, tun, Sal, Semal, Garhal, Atna, Gurhana, Shahtut, Papri, Khair and Kakat. These are useful in building houses, match box, plywood, packing, gum, catechu and sport goods. Coarse grass found in hilly area is used in making bun (Rope). Small scale industry of woodwork in the district of Saharanpur is of world fame because of wood which is easily available here.

Eucalyptus trees are grown in private areas here and market is also available for its commercial use near the district Yamunanagar of Haryana state. The trees mostly found in the forest are the Sal, haldu, Bel, Sissoo, Ber, Chir, Bakli, sain, Bahera, Gular, Amla, Dhauri, Amaltas, Khair, Rohini, Dhak, Bargad and Bamboo. The industries connected with forest product are timber and wood cutting for furniture, fuel,

building ropes, strings and thatching material. There is great demand of soft wood species like Kanju, Baurang and Jhingan for the plywood industry at Jwalapur. The semal and ailanthus are used in match industry at Bareilly. Khair trees yield catechu which is exported to Dehradun, Delhi, Meerut, Bareilly and Kanpur. Baib grass is mostly used for making paper at Saharanpur Paper Mill. Other minor forest products are gum, honey, medicinal herbs and plants.

The fauna of the district is considerably more varied than in other districts of the doab to the south owing to the presence of hills and forests. The Tiger and Leopard which were numerous in the past have practically disappeared. The sloth bear inhabits the Shiwalik and Jungali Suwar or Wild Pig is found all over the district and especially in the low lands of the Yamuna. Deer of many species including the Antelope Cervica, Sambur, spotted Deer or Chital and the barking Deer or Kakar are also found in the district. Of the Antelopes, the Indian Black Buck has become rare, the Nilgai is found in the river basins and the small forests of the north, the goral or Himalyan chamois occurs on the Shiwalik ridges and the Chausingha or four horned Antelope and Barasingha are occasionally seen in the forests. The Khargos is seen throughout the district. The animals generally spacted throughout the district are Newla, Wild Dog, Fox, Wild Cat, Lakarbagha, Monkey, Langur and Sehi.

The birds are of the same species as are found in the most of the submontane districts. The resident birds include peafowl, black and grey partridge, sand grouse and jungle fowl while the migrant birds include snipe, quail and all the usual varieties of water-fowl which visit the district in large numbers during the cold weather. The chief species of game birds are Kalig, Bater, Lawa, Lalmurgi, Kala Titar, Safed Titar, Dhaner and Livial. The birds which are generally seen throughout the district are Mor, Owl, Koel, Cheel, Jungli Crow, Tota or Parrot, Nilkanth and Raj Gidh.

The majority of the snake species found in the district is non-poisonous except the Cobra, the krait and the Russell's Viper. The Ajjgar or Python which is comparatively harmless attains an enormous size and is confined to the Siwaliks. Till the beginning of the present century, the wild life of the district was greatly impained on account of the wide and indiscriminate measures put to use by hunters and poachers.

Minerals and Mining

No mineral occurrence has been reported from the district. However some gravels and pebbles found in the district are locally used for building purposes. Some minor occurrences of reh are found locally.

Soil

The surface soil found in the Shiwalik region is generally a thin vegetable deposit, bearing a crop of sal, sain and other trees, with chir on the higher attitudes and northern slopes. In the upland tract the soil along the bank of river beds is usually light and sandy, while elsewhere it is mainly a productive loam stiffened by the action of water into clay in the lower levels. All along the old high bank of the Yamuna lies a belt of stiff-swampy clay of varying width producing excellent vice but elsewhere the Yamuna Khadar consists of light loam and in places includes patches of sand and reh. The light rich loam or sandy loam soil covers nearly three fourth of the area of the district. It is called by the local name of rausli and ranges from a light friable soil with a considerable admixture of sand to the softer kinds of clay in which all crops can be grown with equal facility. Muzaffarabad and Sadauli Kadim blocks in the north, Sarsawan, Nakur and Gangoh blocks in the west and Ballia Kheri, Nagal, Rampur and Deoband blocks in the middle and south of the district abound with this type of soil. Heavy clay, found principally in the depressions, is known as Dakar a name that is generally used in the upper doab and correspond with matiyar of the district. Light soil found on the higher levels containing more than 75 per cent of sand is called bhur. It is usually found along the banks of Yamuna in the west covering western parts of the Sadauli Kadim, Nakur and Gangoh Blocks.

Land and Land use Pattern:

The district forms part of the Indo-Gangetic alluvial tract in the south and the Shiwaliks in the north. The land of the district is undulating plain sloping from north-west to south-east. The upland tract is either out of cultivation or else liable to damage by floods. Western part of the district is worst affected

area by faulty drains. Ganga Khadar area lies in the low land and is subjected to water logging. Land is fertile with a composition of alluvial and other types of Soil.

Agriculture and Crop Pattern

The mode of cultivation in the district is similar to that which prevails throughout the doab. The Kharif crops are sown in the beginning of the hot weather and reaped after the cessation of the rains; the Rabi crops are sown in October-November and harvested in March-April. The Zaid or Intermediate crops comprise a few minor crops like melons, vegetables, spices and tobacco and cover a very small area.

The main crop of Kharif is rice. Among other Kharif cereals, sawan and mandna and pulses like Urd, Moth and Moong may be mentioned. Jowar and Bajra are the main Kharif staples which are grown in the inferior soil and the narrow strips of sandy land along the river banks. Wheat is the most important of the Rabi staples in the district. Of the Rabi pulses only Arhar and Masur are important. The main feature of Arhar is that it is sown with the main Kharif crops and harvested after most of the Rabi crops.

The main non-food crops of the district are sugarcane, cotton, oil-seeds, ground nut, potato and other vegetables and fruits, sun-hemp and tobacco. Sugarcane is one of the most important non-food crops of the district. Sun-hemp is sown both for its fibre as well as for its use as a green manure crop.

Irrigation

Irrigation net-work in the district is very rich. The Ganga and Yamuna- the largest rivers of the state pass through this district. Major portion of the cultivable land is covered by canals. These canals receive ample of water from these rivers. More than 31.5 per cent of irrigated land is irrigated by canals. Statistical Magazine- 1998 states 780 km canals, 559 government tube-wells, 57 pump-sets, 54,447 bored pumpsets and 17,362 private tube-wells. The proportion of tube-wells in the irrigation network comprises 68.50 per cent and other sources 0.01 per cent in the district.

Animal Husbandry

The domestic animals found in the district are of fair quality and better than in more southerly districts of the doab. Sheeps and goats are generally reared by the Gadariyas. They are kept for their flesh and skins. Goat milk is also in general demand and wool obtained from the sheep is used for making coarse blankets locally. They are also penned on the land, a considerable sum being realized from the cultivators in return for the manure they afford.

There are veterinary hospitals, animal husbandry development centres, artificial insemination centres and 51 artificial insemination sub-centres in the district.

The government is encouraging poultry farming in the district as a subsidiary industry for the benefit of the cultivators. There are two government poultry farms particularly in and around Saharanpur town. They obtain improved fowls from the government poultry farms in the district and also from Delhi and other places.

Fishery

The river, canals and lakes of the district contain a plentiful supply of fish. The usual modes of catching fish are by means of the drag net, the tapa or funnel-shaped basket and the fishing-rod. The Meos, both Hindu and Muslim, many of whom cross over into this district from Bijnor, Mallahs, Kahars, Julahas though they ordinarily pursue other occupations occasionally catch fish for sale. The fish mostly found here locally are called Rohu, Nain, Ghakur, Karauch, Mahasur, Chilwa, Goonch, Saul, Mola, Mullet and those of the carp tribe.

Industry

Industry has acquired a place of importance in the economy of the district. There are important units of paper mill, dairy, cigarette factory, textile mill and sugar mills in the district. The industrial establishment are mainly concentrated around Saharanpur and Deoband towns.

A more celebrated industry is the woodwork of Saharanpur which has acquired wide reputation in the past. The industry consisted (apart from frames and wheels for carts) chiefly in the decoration by wood carving, of door, doorways and the like, the wood used being Shisham. The ornament was confined mainly to geometrical pattern and carving consisted of light floral design such as lotus, rose, trees, fruits

like grapes and pears of chinar leaves. Handloom textile is also an important household industry in the district. Ordinary coarse cloth known as garha is commonly produced everywhere. The town of Deoband has been particularly noted for the manufacture of Chanthai, a strong closely woven fabric.

Pottery making in the district possesses a previous heritage of beauty and art. The development of the art of pottery was mainly confined to the making of Jars, Flower vases, Bowls and Idols and similar objects besides painted pottery, both glazed and unglazed in its oxberant pictorial and decorative schemes with hundreds of scintillating motifs.

Trade and Commerce

Trade in the past was inconsiderable owing to the lack of effective means of communication. There were small markets where unimportant gatherings took place once or twice a week for disposal of country made articles. The only large centres were Saharanpur and Deoband. Now Saharanpur district is one of the most prosperous district in Uttar Pradesh. Its prosperity is the direct result of interaction of improved agriculture and sound industrial base. The development of the railway system brought in its wake great increase in the volume of commerce and now Saharanpur is one of the great exporting districts of Uttar Pradesh. The main items of the export of the district were foodgrains, particularly wheat and oil-seeds, sugar and forest products and imports were salt, metals and piece goods.

In the field of industrial development also the district is one of the most developed districts of the State as it has a fairly large industrial base consisting of large scale industries like sugar, paper, cigarette and distillery factories and a large number of small-scale industries. The wood carving industry earns a fair amount of foreign exchange also. The banking and transport facilities of the district have helped in the promotion of its trade and commerce. Forest products like Shisham, Jamun, Babul, Siras, Saimal, Mahua and Lar are mostly exported to different districts after the local consumption Cigarettes, Paper, Sugar, Medicines, Ghee, Hosiery, Rubber Belts, Wood carved articles and drawing and survey instruments are also exported in good quantity. Machinery parts, general merchandise, paints and varnish, building material, cement, coal, plastic goods and iron and steel are other items that are imported in a fairly large quantity.

Transport

The district is well connected by rail and road. Broad gauge tracks totaling 136 km, pass through the district. The district has 15 railway stations. No national highway passes through the district. The length of road constructed by Public Works Department was 1352 km. The government is running passenger buses operated by the State Road Transportation Corporation formed in June 1972. Other modes of conveyance are Trucks, Private Buses, Motor Vehicles and Rickshaws.

Gram Panchayat, its composition Jurisdiction and role in village development:-

A Gram Panchayat acts as the executive of the Gram Sabha. It is vital for village development.

Composition:- The members of the village or Gram Panchayat are elected by the members of the Gram Sabha. The members of the Gram Sabha generally elect a small committee of 7-15 members from among themselves who constitute the village panchayat. It is necessary that the village panchayat should have a member belonging to the scheduled caste and also a woman member. If they are not elected, then the government itself appoints two such members. The village panchayat is the sole body, which looks after the various problems of the village and takes steps to improve the conditions of the villagers.

Its Terms:- The new Panchayat Raj act of 1993 has fixed a uniform five year term for every Panchayat. It can also be dissolved earlier by the state government, if it fails to perform its duties faithfully. A Sarpanch may be removed from office if two-thirds of the Panchayat vote against him. But in such a case the sanction of the district authorities must be obtained beforehand. The Panchayat normally meets once in a month. If need be, an emergency meeting can also be called by the Sarpanch.

Qualifications:- In order to be elected to a village panchayat, a candidate should possess the following qualifications:

- (1) He should be a resident of the village concerned and his name should be in the voter's list of the village.
- (2) He should be twenty five years old.
- (3) He should be mentally and physically sound.
- (4) He should not be a proclaimed offender.

Functions:- A gram panchayat is entrusted with various social economic and judicial functions.

1. It provides civic amenities to the people of the village.
2. It gets a primary school opened in the village and supervises its work.
3. It looks after the cleanliness of the village. Drains for waste water are also provided by the Panchayat in the village.
4. It gets a Primary Health centre opened in the village. The Panchayat has also to provide land and building for such a center.
5. It gets roads built from the village to the nearest road leading to a market place with the help of the Public Works Department of the district.
6. It arranges for sufficient irrigation facilities, improved seeds, insecticides, Chemical manures, improved implements and other such facilities with the help of the Block Development officer of the area for the uplift of agriculture.
7. It manages and maintains the common property of the village.
8. In some states the gram Panchayat enjoys also certain judicial powers. It decides petty civil and criminal cases and imposes fine.

(V) CENSUS CONCEPTS AND DEFINITIONS

Building: A 'Building' is generally a single structure on the ground. Usually a structure will have four walls and a roof. Sometimes it is made up of more than one component unit which are used or likely to be used as dwellings (residences) or establishments such as shops, business houses, offices, factories, workshops, work sheds, Schools, places of entertainment, places of worship, godowns, stores etc. It is also possible that building which have component units may be used for a combination of purposes such as shop-cum-residence, workshop-cum-residence, office-cum-residence etc. But in some areas the very nature of construction of houses is such that there may not be any wall. Such is the case of conical structures where entrance is also provided but they may not have any walls. Therefore, such of the conical structures are also treated as separate buildings.

Pucca houses: Houses, the walls and roof of which are made of permanent materials. The material of walls can be any one from the following, namely, Stones (duly packed with lime or cement mortar), G.I/metal/ asbestos sheets, Burnt bricks, Cement bricks, Concrete. Roof may be made of from any one of the following materials, namely, Machine-made tiles, Cement tiles, Burnt bricks, Cement bricks, Stone, Slate, G.I/Metal/Asbestos sheets, Concrete. Such houses are treated as Pucca house.

Kutchra houses: Houses in which both walls and roof are made of materials, which have to be replaced frequently. Walls may be made from any one of the following temporary materials, namely, grass, Unburnt bricks, bamboos, mud, grass, reeds, thatch, plastic /polythene, loosed packed stone, etc. Such houses are treated as Kutchra house.

Dwelling Room: A room is treated as a dwelling room if it has walls with a doorway and a roof and should be wide and long enough for a person to sleep in, i.e. it should have a length of not less than 2 meters and a breadth of at least 1.5 meters and a height of 2 meters. A dwelling room would include living room, bedroom, dining room, drawing room, study room, servant's room and other habitable rooms. Kitchen, bathroom, latrine, store room, passageway and verandah which are not normally usable for living are not considered as dwelling rooms. A room, used for multipurpose such as sleeping, sitting, dining, storing, cooking, etc., is regarded as a dwelling room. In a situation where a census house is used as a shop or office, etc., and the household also stays in it then the room is not considered as a dwelling room. But if a garage or servant quarter is used by a servant and if she/ he also lives in it as a separate household then this has been considered as a dwelling room available to the servant's household. Tent or conical shaped hut if used for living by any household is also considered as dwelling room. A dwelling room, which is shared by more than one household, has not been counted for any of them. If two households have a dwelling room each but in addition also share a common dwelling room, then the common room has not been counted for either of the households.

Census House : A 'census house' is a building or part of a building used or recognized as a separate unit because of having a separate main entrance from the road or common courtyard or staircase, etc. It may be occupied or vacant. It may be used for residential or non- residential purpose or both. If a building has a number of Flats or Blocks/Wings, which are independent of one another having separate entrances of

their own from the road or a common staircase or a common courtyard leading to a main gate, these are considered as a separate Census house.

Village: The basic unit for rural areas is the revenue village, which has definite surveyed boundaries. The revenue village may comprise of one or more hamlets but the entire village is treated as one unit for presentation of data. In un surveyed areas, like villages within forest areas, each habitation area with locally recognized boundaries is treated as one village.

Rural-Urban area: The data in the census are presented separately for rural and urban areas. The unit of classification in this regard is 'town' for urban areas and 'village' for rural areas. **The urban-** area comprises two types of towns viz; Statutory towns and Census towns. In the Census of India 2011, the definition of urban area adopted is as follows:

(a) Statutory Towns : All places with a municipality, corporation, cantonment board or notified town area committee, etc are known as statutory towns.

(b) Census towns: All other places satisfying the following three criteria simultaneously are treated as Census Towns.

i) A minimum population of 5,000;

ii) At least 75 per cent of male working population engaged in non-agricultural pursuits; and

iii) A density of population of at least 400 per sq. km. (1,000 per sq. mile)

For identification of places which would qualify to be classified as 'urban' all villages, which, as per the 2001 Census had a population of 4,000 and above, a population density of 400 persons per sq. km. and having at least 75 per cent of male working population engaged in non-agricultural activity were considered. To work out the proportion of male working population referred to above against b) (ii), the data relating to main workers were taken into account. In addition the above stated towns, urban areas also constitutes of OGs which are the parts of UAs.

Urban Agglomeration: An Urban Agglomeration is a continuous urban spread constituting a town and its adjoining urban outgrowths (OGs) or two or more physically contiguous towns together with or without urban outgrowths of such towns. In some cases, railway colonies, university campuses, port areas, military camps etc; may come up near a statutory town outside its statutory limits but within the revenue limits of a village or villages contiguous to the town. Each such individual area by itself may not satisfy the minimum population limit to qualify it to be treated as an independent urban unit but may qualify to be clubbed with the existing town as their continuous urban spread (i.e., an Out Growth). Each such town together with its outgrowth(s) is treated as an integrated urban area and is designated as an 'urban agglomeration'. For the purpose of delineation of Urban Agglomerations during Census of India 2011, following criteria has been adopted:

(a) The core town or at least one of the constituent towns of an urban agglomeration should necessarily be a statutory town; and

(b) The total population of an Urban Agglomeration (i.e. all the constituents put together) should not be less than 20,000 as per the 2001 Census. In varying local conditions, there were similar other combinations which have been treated as urban agglomerations satisfying the basic condition of contiguity.

Out Growth (OG): The outgrowth is a viable unit such as a village or a hamlet or an enumeration block and clearly identifiable in terms of its boundaries and location. While determining the outgrowth of a town, it has been ensured that it possesses the urban features in terms of infrastructure and amenities such as pucca roads, electricity, taps, drainage system for disposal of waste water etc., educational institutions, post offices, medical facilities, banks etc and physically contiguous with the core town of the UA.

City: Towns with population of 100,000 and above are called cities.

Household: A 'household' is usually a group of persons who normally live together and take their meals from a common kitchen unless the exigencies of work prevent any of them from doing so. Persons in a household may be related or unrelated or a mix of both. However, if a group of unrelated persons live in a census house but do not take their meals from the common kitchen, then they are not constituent of a common household. Each such person was to be treated as a separate household. The important link in finding out whether it was a household or not was a common kitchen/common cooking. There may be one member households, two member households or multi-member households.

Institutional Household: A group of unrelated persons who live in an institution and take their meals from a common kitchen is called an Institutional Household. Examples of Institutional Households are boarding houses, messes, hostels, hotels, rescue homes, observation homes, beggars homes, jails, ashrams, old age homes, children homes, orphanages, etc. To make the definition more clearly perceptible to the enumerators at the Census 2011, it was specifically mentioned that this category of households would cover only those households where a group of unrelated persons live in an institution and share a common kitchen.

Houseless household : Households who do not live in buildings or census houses but live in the open or roadside, pavements, in hume pipes, under flyovers and staircases, or in the open in places of worship, mandaps, railway platforms, etc., are treated as Houseless Households.

Scheduled Caste and Scheduled Tribes

Article 341 of the Constitution provides that the President may, with respect to any State or Union territory, specify the castes, races or tribes or parts of or groups within castes, races or tribes which shall for the purposes of the Constitution be deemed to be Scheduled Castes in relation to that State or Union territory. Article 342 similarly provides for specification of tribes or tribal communities or parts of or groups within tribes or tribal communities which are to be deemed for the purposes of the Constitution to be Scheduled Tribes in relation to the various States and Union territories. In pursuance of these provisions, the list of Scheduled Castes and / or Scheduled Tribes are notified for each State and Union territory and are valid only within the jurisdiction of that State or Union territory and not outside.

The list containing the names of the Scheduled Castes and the Scheduled Tribes applicable for the Census of India 2011 in the State are given below:

List of Scheduled Castes : –Census 2011			
S. N.	Name of Scheduled Castes	S.	Name of Scheduled Castes
1	Agariya (excluding Sonbhadra district)	45	Khairaha
2	Badhik	46	Kharwar [excluding Benbansi (Excluding Deoria, Ballia, Ghazipur, Varanasi, and Sonbhadra districts)]
3	Badi	47	Khatik
4	Baheliya	48	Khorot
5	Baiga (excluding Sonbhadra district)	49	Kol
6	Baiswar	50	Kori
7	Bajaniya	51	Korwa
8	Bajgi	52	Lalbegi
9	Balahar	53	Majhwar
10	Balai	54	Mazhabi
11	Balmiki	55	Musahar
12	Bangali	56	Nat
13	Banmanus	57	Pankha (excluding Sonbhadra and Mirzapur districts)
14	Bansphor	58	Parahiya (excluding Sonbhadra district)
15	Barwar	59	Pasi, Tarmali
16	Basor	60	Patari (excluding Sonbhadra district)
17	Bawariya	61	Rawat
18	Beldar	62	Saharya (excluding Lalitpur district)
19	Beriya	63	Sanaurhiya
20	Bhantu	64	Sansiya
21	Bhuiya (excluding Sonbhadra district)	65	Shilpkar
22	Bhuyiar	66	Turaiha

23	Boria	List of Scheduled Tribes Census 2011	
24	Chamar, Dhusia ,Jhusia, Jatava	Sr. No. Name of Scheduled Tribes	
25	Chero (excluding Sonbhadra and Varanasi district)	1	Bhotia
		2	Buksa
26	Dabgar	3	Jaunsari
27	Dhangar	4	Raji
28	Dhanuk	5	Tharu
29	Dharkar	6	Gond(Dhuria, Nayak, Ojha, Pathari, and Raj Gond as its synonyms)(in district of Maharajganj, Siddharth Nagar, Basti, Gorakhpur Deoria, Mau, Azamgarh, Jaunpur, Ballia, Ghazipur, Varanasi, Mirzapur and Sonbhadra)
30	Dhobi	7	Kharwar, Khairwar (in district of Deoria, Balia, Ghazipur,
31	Dom	8	Saharya (in the district Lalitpur)
32	Domar	9	Parahiya (in district of Sonbhadra)
33	Dusadh	10	Baiga (in district of Sonbhadra)
34	Gharami	11	Pankha, Panika (in the district of Sonbhadra and Mirzapur)
35	Ghasiya	12	Agariya (in district of Sonbhadra)
36	Gond (excluding Mahrajganj, Siddharth Nagar, Basti, Gorakhpur Deoria, Mau, Azamgarh, Jaunpur, Ballia, Ghazipur, Varanasi, Mirzapur and Sonbhadra districts)	13	Patari (in district of Sonbhadra)
37	Gual	14	Chero (in the district of Sonbhadra and Varanasi)
38	Habura	15	Bhuiya, Bhuinya(in the district of Sonbhadra)
39	Hari		
40	Hela		
41	Kalabaz		
42	Kanjar		
43	Kapariya		
44	Karwal		

Language and Mother tongue: As per the census concept, each language is a group of mother tongues. The census questionnaire collects information on the mother tongue of each person. Mother tongue is the language spoken in childhood by the person's mother to the person. If the mother died in infancy, the language mainly spoken in the person's home in childhood will be the mother tongue. In the case of infants and deaf mutes, the language usually spoken by the mother is considered as mother tongue. It is not necessary that the language spoken as mother tongue should have a script. The mother tongues returned by the respondents in census are classified and grouped under appropriate languages according to their linguistic characteristics.

Literate: A person aged 7 years and above who can both read and write with understanding in any language is taken as literate. A person who can only read but cannot write is not literate. It is not necessary that to be considered as literate, a person should have received any formal education or passed any minimum educational standard. Literacy could have been achieved through adult literacy classes or through any non-formal educational system. People who are blind and can read in Braille are treated as literates.

Literacy rate: Literacy rate of the population is defined as the percentage of literates in the age-group seven years and above. For different age-groups the percentage of literates in that age-group gives the literacy rate.

Educational level: The highest level of education a person has completed.

Work: Work is defined as participation in any economically productive activity with or without compensation, wages or profit. Such participation may be physical and/or mental in nature. Work involves not only actual work but also includes effective supervision and direction of work. It even includes part time help or unpaid work on farm, family enterprise or in any other economic activity. All persons engaged in 'work' as defined above are workers. The main point to note is that the activity should be economically productive. Reference period for determining a person as worker and non-worker is one year preceding the date of enumeration.

Main worker: A person who has worked for major part of the reference period (i.e. six months or more during the last one year preceding the date of enumeration) in any economically productive activity is termed as 'Main worker'.

Marginal worker: A person who worked for 3 months or less but less than six months of the reference period (i.e. in the last one year preceding the date of enumeration) in any economic activity is termed as 'Marginal worker'.

Non-worker: A person who has not worked at all in any economically productive activity during the reference period (i.e. last one year preceding the date of enumeration) is termed as 'Non worker'.

Cultivator: For purposes of the Census, a person is classified as cultivator if he or she is engaged in cultivation of land owned or from government or from private persons or institutions for payment in money, kind or share. Cultivation also includes effective supervision or direction in cultivation. Cultivation involves ploughing, sowing, harvesting and production of cereals and millet crops such as wheat, paddy, jowar, bajra, ragi, etc., and other crops such as sugarcane, tobacco, ground-nuts, tapioca, etc., and pulses, raw jute and kindred fiber crop, cotton, cinchona and other medicinal plants, fruit growing, vegetable growing or keeping orchards or groves, etc. Cultivation does not include the plantation crops like– tea, coffee, rubber, coconut and betel nuts (areca). The workers engaged in Plantation crops are recorded under “other workers”.

Agricultural labourer: A person who works on another person’s land for wages in cash or kind or share is regarded as an agricultural labourer. She/he has no risk in the cultivation, but merely works on another person’s land for wages. An agricultural labourer has no right of lease or contract on land on which she/he works.

Household industry worker: Household industry is defined as an industry conducted by one or more members of the household at home or within the village in rural areas and only within the precincts of the house where the household lives in urban areas. The larger proportion of workers in household industry should consist of members of the household. The industry should not be run on the scale of a registered factory which would qualify or has to be registered under the Indian Factories Act and should be engaged in manufacturing, processing, servicing and repairs of goods. The activity relate to production, processing, servicing, repairing or making and selling of goods. It does not include professions such as a pleader, Doctor, Musician, Dancer, Waterman, Astrologer, Dhobi, Barber, etc. or merely trade or business, even if such professions, trade or services are run at home by members of the household.

Other worker: A person, who has been engaged in some economic activity during the last year of reference period but not as a cultivator or agricultural labourer or worker in Household Industry. The type of workers that come under this category include all government servants, municipal employees, teachers, factory workers, plantation workers, those engaged in trade, commerce, business, transport, banking, mining, construction, political or social work, priests, entertainment artists, etc. In fact, all those workers other than cultivators or agricultural labourers or household industry workers are ‘Other Workers’.

Work participation rate: Percentage of Workers (Main + Marginal) to total population.

Population density: Population density is the number of persons inhabited per square kilometer of the area.

Age: Age is measured in terms of the completed number of years.

Sex Ratio: Number of females per 1,000 males in a population.

(VI) NON-CENSUS CONCEPTS

Civic status of urban units: Civic Status of a town/city is determined on the basis of Civic Administrative Authority of the town e.g., Municipal Corporation / Corporation, Municipal Committee / Municipal council, Municipality etc.

Size class of U.A./town: Size-class of U.A./Town is based on the population size of the U.A./City/Town.

U.A.s/Towns with 100,000 and above population are classified as Class I U.A.s/ Towns. Towns with 50,000 to 99,999 population are classified as Class II towns, 20,000 to 49,999 population are Class III towns, population with 10,000- 19,999 are Class IV towns, population with 5,000 and 9,999 are Class V towns and towns with less than 5,000 population are Class VI towns.

Slum area : The Slum Areas (Improvement and Clearance) Act, 1956, which was enacted by the Central Government defined slums as (a) Areas where buildings are in any respect unfit for human habitation; or (b) are by reasons of dilapidation, overcrowding, faulty arrangement and design of such buildings, narrowness or faulty arrangement of streets, lack of ventilation, light or sanitation facilities, or any combination of these factors, are detrimental to safety, health or morals.

Mega city : The concept of ‘Mega city’ is a recent phenomenon in the Urban Sociology and is defined in term of metropolitan city in the form of large size, problem of management of civic amenities and capacity to absorb the relatively high growth of population. Indian Census in 1991 treated the population size of 5 million and above as the cutoff point to identify a place as the mega city. Whereas, for the purpose of inclusion in Centrally Sponsored Scheme for Infrastructure Development in Mega cities the Ministry of Urban Affairs and employment, Department of Urban Development adopted the criteria of 4 million and above population as per 1991 Census for Mega Cities. In 2001 Census, cities with 10 millions and above population have been treated as Mega cities and the same criteria of population has been adopted in 2011 census.

Concepts used in VD and TD of DCHB:

1. Educational Amenities:-The type of different educational facilities available in the village is given in numbers. Both Government and private educational facilities / institutions are considered for this-purpose. If there are composite schools like Middle schools with Primary classes, or Secondary schools with middle classes, these are included in the number of Primary and Middle schools respectively. For example, if in a village there are two Primary schools and one Middle school with primary classes, the number of Primary schools in the village are given as three and that of Middle school as one even though there may be only three educational institutions. So also in case of Secondary schools. For better understanding, the distinctiveness of different types of schools is depicted hereunder:

1.1 Pre-primary (PP): Now-a-days, the children are sent to schools at a very early stage. Lot of pre-primary schools, private schools in particular, have come up in villages and towns. These may or may not be recognized by the competent authorities. Even many Secondary schools have classes starting from preprimary level. Pre-primary classes include Nursery, K.G., Pre-basic, Play school, etc.

1.2 Primary School (P): Schools providing education from Standard 1 and upward up to and inclusive of Standard V are classified as Primary Schools.

1.3 Middle School (M): Schools providing education from Standard VI and upward up to and inclusive of Standard VIII are classified as Middle Schools. A School with Class 1 to VIII is treated as two units, i.e. one Primary School and one Middle School.

1.4 Secondary School (S): Schools providing education from Standard IX and upwards up to and inclusive of Standard X are classified as Secondary Schools. A composite school with 1 to X standard is treated as three separate units and counted separately under the categories of Primary School, Middle School and Secondary School.

1.5 Senior Secondary School (SS): Schools and colleges that provide education for Standards XI and XII and first and second year of the Pre-University Course fall under this category. There are Senior Secondary Schools with Standard I and upwards up to Standard XII.

1.6. Degree College: (i) **Arts/Science/Commerce** : These are all educational institutions that provide post-PUC level education leading to University degree/diploma in any subject or combination of subjects and also post-graduate levels of education. The college offering courses in Arts, Science or Commerce either separately or in combination are covered under this category.

(ii) **Engineering College (E):** It is a graduate/post-graduate degree college providing Bachelor of Engineering (BE) or Bachelor of Technology (B. Tech.) or post-graduate engineering degrees like M.Tech.

(iii) **Medical Colleges:** These are graduate/post-graduate degree colleges providing MBBS or equivalent degree in alternative medicine like Ayurveda, Unani, Homeopathy etc. or post-graduate medical degrees like M.D or equivalent in the above branches of medicine.

1.7. Management College/ Institute (MI): It offers courses like Diploma in Management, Post-Graduate Diploma in Management, Masters of Business Administration (MBA) and specializations in different disciplines of Management like Marketing, Human Resources Development (HRD) etc.

1.8. Polytechnic (Pt): An Institution providing certificate/diploma (not equivalent to degree) in any technical subject like engineering, vocational courses like embroidery, fashion designing etc. It may be both Government and Private.

1.9. Vocational School/ITI: It is a vocational training institute imparting trainings in specific fields acquiring necessary skill, which will make the trainees employable or create them opportunities of self-employment. Trainings offered by Industrial Training Institutes (ITI) fall under this category.

1.10. Non-formal Education/Training Centre (NFTC): Non-vocational education centers, established by the Central and State Governments provide educational facilities to the interested persons irrespective of educational qualification, and age. These education centers are open to all.

1.11. Special School for Disabled: There are Government and Government recognized institutions/organizations engaged for providing education to different groups of disabled persons.

2. Medical Facilities: 2.1 Hospital-Allopathic and Hospital-Alternative medicine: A hospital is an Institution, where sick or injured are given medical or surgical care. Bed strength differs from hospital to hospital ranging from 31 to 500 depending upon whether these are sub-district, sub-divisional or district hospitals. If there is hospitals providing facilities under different systems of medicines such as, Allopathy, Ayurveda, Unani and Homeopathy etc., these details are given separately.

(a) Allopathy: The system of medical practice, which treats disease by the use of remedies which produce effects different from those produced by the disease under treatment.

(b) Ayurveda: Ayurveda means 'Science of life'. The philosophy of Ayurveda is based on the theory of Pancha Mahabhootas (Five elements) of which all the objects and living bodies are composed of. The combination of these five elements are represented in the form of Tridosha: Vata, Pitta and Kapha. These three 'doshas' are physiological entities of living beings. Ayurveda developed into eight distinct specialities, i.e., Internal Medicine, Pediatrics, Psychiatry, Eye and ENT, Surgery, Toxicology, Geriatrics and Science of virility. Two types of treatments, Preventive and Curative, are given in Ayurveda.

(c) Unani: Treatment of Unani consists of three components, namely, preventive, promotive and curative. Unani system of medicine has been found to be efficacious in conditions like Rheumatic Arthritis, Jaundice, Filarisis, Eczema, Sinusitis and Bronchial Asthma. For the prevention of the disease and promotion of health, the Unani System emphasizes six essentials: pure air, food and water, physical movement and rest, psychic movement and rest, sleep and wakefulness and retention of useful materials and evacuation of waste materials from the body.

(d) Homoeopathy: Treatment in Homoeopathy, which is holistic in nature, focuses on an individual's response to a specific environment. Homoeopathic medicines are prepared mainly from natural substances such as plant products, minerals and animal sources. Homoeopathic medicines do not have any toxic, poisonous or side effects. Homoeopathic treatment is economical as well and has a very broad public acceptance.

2.2 Community Health Centre (CHC): Community Health Centres are designed to provide referral health care for cases from PHC and those in need of specialist health care approaching the CHC directly. 4 PHCs are included under each CHC thus catering approximately 80,000 populations in tribal/hilly areas and 1, 20,000 populations for plain areas. CHC is a 30- bedded hospital providing specialist care in Medicine, Obstetrics and Gynaecology, Surgery and Paediatrics.

2.3 Primary Health Centre (PHC): A Primary Health Centre is the first contact point between a village community and the Government medical officer. A PHC covers a population of 20,000 in hilly, tribal or difficult areas and 30,000 populations in plain areas with 4-6 indoor/observation beds. It acts as a referral unit for 6 sub-centres. It has a medical officer and para medical staff.

2.4 Primary Health Sub- Centre (PHS): A Primary Health Sub-centre is the first contact point between the primary health care system and the community. As per the population norms, one PHS is established for every 5,000 population in plain areas and 3,000 population in hilly/ tribal/ desert areas. Each PHS has a sanctioned strength of one male and one female health worker.

2.5 Maternity and Child Welfare Centre (MCW): It provides pre-natal and post-natal services for both mother and child. The services include regular check-up of pregnant women, giving folic tablets, counseling, delivery, immunization of children with check-up etc.

2.6 TB Clinic (TBC): The diagnosis and treatment of TB are functions of the general health services and hence it is a part and parcel of Primary Health Care. Specialized units such as the District Tuberculosis Centre (DTC) act as referral centres. TB clinics are established by the Government of India under the National Tuberculosis Control Programme and implemented through a network of DTC. The DTC is the nodal point for TB control activities in the district and it also functions as a specialized

referral centre. The functions of sub-district level Tuberculosis Unit (TU) are implementation, monitoring and supervision of TB control activities in its designated geographical areas.

2.7 Health Centre: Clinic where medicine and medical supplies are dispensed. It has no in-patient facility. A clinic (or an outpatient clinic) is a small private or public health facility that is devoted to the care of outpatients, often in a community, in contrast to larger hospitals, which also treat inpatients.

2.8 Dispensary: Place where patients are treated and medicines provided but with no in-patient facility. Immunizations, MCH Services and sometimes pathological tests are carried out here. It may be of allopathic or any alternative medicine.

2.9 Veterinary Hospital: Mostly run by the State Government or local body for treatment and preventive measures against diseases of domestic animals like cows, buffaloes etc in rural areas.

2.10 Mobile Health Clinic: These are Mobile vans well equipped with a range of health services to villages located far away from the CHCs, PHCs or any public health sources. The vans visit villages on designated days to deliver the health care services. The services generally offered are OPD, ante-natal and post-natal, B.P. examination, X-ray, ECG, Immunization, First Aid etc.

2.11 Family Welfare Centre: Check-up and counseling is provided to the pregnant and married women regarding small family norm and devices for having a small family. Temporary and permanent contraceptive devices are provided here.

2.12 Nursing Home: A nursing home is a long –term care facility licensed by the state that offers 24-hour room and board and health care services including basic and skilled nursing care, rehabilitation and a full range of other therapies., treatments and programs to old and sick people. The difference between a hospital and a nursing home is that a nursing home gives importance to convalescence from a disease while a hospital gives medical treatment for the disease.

2.13 Medicine Shop: A shop which sells drugs and medicines of any system of medicine viz. allopathic, homeopathic, ayurvedic or unani medicines, is considered as a medicine shop. Sometimes some shops and Paan shops also keep ordinary medicines, like Crocin, Burnol etc. These shops are not taken as medicine shops.

3. Drinking water: The following are the main source of drinking water facility (ies) available in the village.

3.1 Tap Water-treated: This source of drinking water refers to a source of drinking water which is provided to the villagers through pipes within their premises or to the villagers through common taps (public taps/community water points) by the Government departments, local bodies, panchayats, public or private estate agencies, etc. after treatment. Such a source is treated as ‘Tap water from treated source’.

3.2 Tap Water-un-treated: If the villagers are drawing drinking water through pipes either directly from a well or bore well or after pumping the well or tube well water, or the water is supplied through pipes to the households of the village or through public taps without treatment. Such a source is treated as ‘Tap water from un-treated source’.

3.3 Covered Well (CW): A well that is (1) covered on sides from run-off water (i.e., excess water from rain, snowmelt or other sources flows over the land) through a wall lining or casting that is raised

above ground level on a platform that diverts spilled water away from the well and (2) covered so that bird droppings and animals cannot fall down the hole. It is considered as covered well.

3.4 Un-covered Well (UW): A well which is (1) un-covered on sides from runoff water, (2) un-covered from bird droppings and animals; or (3) both.

3.5 Hand Pump (HP): Hand pump means where ground water is taken out manually by operating a hand pump.

3.6 Tube Well / Borehole (TW): Tube well denotes the ground water source from where ground water is taken out through electrical or diesel pump. Spring, River/Canal, Tank/Pond/Lark are self explanatory.

4. Community Toilet Complex : Community Toilet may be constructed and maintained by Gram Panchayats or Private NGOs like Sulabh Sauchalaya or likes.

5. Rural Sanitary Mart or Sanitary Hardware Outlet (RSM): It is an outlet dealing with the materials, hardware and designs required for the construction of not only sanitary latrines but other sanitary facilities such as compost pit, washing platform and other sanitation and hygiene accessories required for individuals, households and the environment in the rural areas.

6. Community bio-gas or recycle of waste for productive use: Many of the solid wastes having economic values but put for disposal can be recycled for reuse. For example, food, cow dung, leaves, vegetable, paper, wood, plastics, old cloth etc. However, some of the wastes are not recyclable. These are carbon paper, thermo coal etc. When recyclable solid wastes is subjected to decomposition, bio-gas could be produced under favourable conditions. These systems of recycling may be there at the village level organized by Gram Panchayats with technical support from Governments or non-government organizations.

7. Communication and transport Facilities: 7.1 Post Office (PO): Self-explanatory. **7.2 Sub-Post Office (SPO):** Sub-post office includes Extra Departmental Post Offices and those providing franchise postal services and also part time services in lieu of some honorarium. The limited postal services include sale of stamps, receipt of letters and money orders and also distribution of letters.

7.3 Post & Telegraph Office (PTO): Telegraph office is set up by the Government to enable people to send or receive telegrams. If the phonogram facility is available (though the Telegraph office may not be equipped with Morse Code Transmitters), the village is considered to be having telegraph facility.

7.4 Telephones (landlines): If the village is having the Public Call Office (PCO) either run by the Post Office or by individuals or by a private shop, then the village is considered to be having telephone facility.

7.5 Public Call Office (PCO)/Mobile PCO: Self explanatory. **7.6 Mobile Phone Coverage:** Mobile phones are now very common particularly in urban areas. Some villages by virtue of being in close proximity to the urban areas also enjoy the benefits of the mobile phone services. Even if a few villagers avail the services of mobile phones, then the village is considered to be having access to mobile phone.

7.7 Internet Cafes/Common Service Centres (CSC): If the village is having the facility of Cyber Cafes or shops owned by private individuals providing the facility of surfing of the internet, then the village is considered to be having access to internet/cyber cafe facility. Government of India

formulated the scheme of CSC with the vision of providing all government services in an integrated manner at the door step of the citizen at an affordable cost even in the remotest corners of the country through a combination of it based as well as non-IT based services.

7.8 National Highway (NH): These are main highways running through the length and breadth of the country. Each NH is numbered like NH-1, NH-2 for easy identification.

7.9 State Highway (SH): These are roads of a state linking district headquarters and important cities within a State and connecting them with NHs or Highways of the neighboring States.

7.10 Major District Roads (MDR): These are important roads within a district, serving areas of production and markets and connecting these with each other or with the main Highways.

7.11 Other District Roads (ODR): These are roads serving rural areas of production and providing them with outlet to market centres, taluka headquarters, block development head quarters or other main roads.

7.12 Village Road: The approach to village refers to the state of road etc., leading to the village. This is to see whether the village is approachable both in fair and foul weather, and whether it is inaccessible only for some time in the year.

7.13. Black-Topped (Pucca) Road (BTR): A road provided with a bituminous surfacing.

7.14 Gravel (Kuchha) Road (GR): A road constructed using well compacted crushed rock or gravel material (coarse sand, small stones), which is fairly resilient and does not become slippery when wet.

7.15 Water Bound Macadam (WBM): This is the road layer made of crushed or broken mixture of sand and rock fragments mechanically interlocked by rolling and voids filled with screening and binding material with the assistance of water.

7.16 Foot Path (FP): A trodden path for the use by pedestrians and in some cases bicycles. The Foot Paths are not suitable for vehicular traffic except bicycles in some cases. Most of the interior/forest villages are connected by Foot Paths.

8. Banks and Credit Societies: - Banking facility means a place where a person can operate a bank account. **8.1 Commercial Bank (CB):** These may be banks wholly owned by the Government of India. or by Indian or Foreign Companies. **8.2 Cooperative Banks (Coop. B):** A co-operative bank is a financial entity which belongs to its members, who are at the same time the owners and the customers of their bank. Cooperative banks are often created by persons belonging to the some local or professional community or sharing a common interest. These banks are registered under the Cooperative Societies Act. The cooperative banks are regulated by RBI and are covered by the Banking Regulations Act, 1949. **8.3 Agricultural Credit Society (ACS):** Major objectives of the ACS are to supply agricultural credit to meet the requirements of funds for agricultural production, the distribution of essential consumer commodities, the provision of storage and marketing facilities and for light agricultural implements and machinery. **8.4 Non-Agricultural Credit Society (NCS):** These societies include consumer cooperative societies and also credit cooperative societies of certain categories of persons like teachers, health workers, etc.

9. Miscellaneous Facilities: **9.1 Self-help Group (SHG):** Self-Help Groups are groups of between 10-25 women created by either NGOs or under the SGSY (Swarnjayanti Gram Swarozgar Yojana) for the purposes of meeting local credit needs. They are sometimes called Mahila Mandals in villages.

9.2. Public Distribution System (PDS) shop: The shops through which some essential commodities are sold by the government at subsidized rates. They may also be known as ration shops and control shops.

9.3. Mandis/Regular Market: These are those clusters of shops with or without fixed premises which are open on at least six days a week and opens at least from morning hours to dusk.

9.4. Weekly *Haat*: These are those clusters of shops with or without fixed premises which are open once a week.

9.5. Agricultural Marketing Society: It is a common platform to analyse the issues among all the individuals and institutions in the field of agricultural marketing.

9.6. Nutrition Centre: Integrated Child Development Services (ICDS): The Integrated Child Development Services (ICDS) Scheme set up by the Government of India with the objective of providing following package of services to the children under 6 years and pregnant and lactating mothers in villages such as; Immunization, Health Check-up, Referral Services, Pre-school Non-formal Education and Nutrition & Health Education.

9.7. Anganwadi Centre: Each centre under the ICDS scheme is run by an Anganwadi Worker. One Anganwadi worker is appointed for specified population of the village. They are basically local women. They are assisted by Anganwadi helper. They provide pre-school non-formal education at the Centre and provide food to the children.

9.8. Accredited Social Health Activist (ASHA): ASHA is a health activist in the community who will create awareness on health and its social determinants and mobilize the community towards local health planning and increased utilization and accountability of the existing health services. She would be a promoter of good health practices. She will also provide a minimum package of curative care as appropriate and feasible for that level and make timely referrals. She will act as a motivator of different types of health related activities. Unlike ANM, she will not be involved in any clinical activities like immunization.

9.9. Sports Club/Recreation Centre: Indoor and out-door games are arranged by the Club and activities like wrestling, Judo Karate etc. are also done there.

9.10. Cinema/Video Hall (CV): If regular cinema houses licensed by Government is available, then the town/village is considered to be having the facility of Cinema Hall. Video hall owners screen films in their own or hired premises.

9.11. Public Library: Books are kept there which can be accessed by the public on loan basis. These may be sponsored by Government or Local Body or Panchayat or any influential person. Free service or nominal charges are made for using the facility.

9.12. Public Reading Room: Here the public may read newspapers and magazines. These may be sponsored by Government or Local Body or Panchayat or any influential person.

9.13. Newspaper Supply: The availability of the Newspaper(s), both in English or vernacular, in the village is considered to having the said facility.

10. Availability of Electricity/Power. If power is actually available, whatever may be the form of its use, it is indicated affirmative. If the village is having electricity for domestic purposes and the residents are using the same for domestic use, then it is considered that domestic power supply is available. If the electricity authority has not given domestic supply to the households on their request and people are using unauthorized electricity either by stealthily or misuse the supply meant for agricultural or industrial purposes, then it is not considered as availability of electricity for domestic purposes. However, if the village goes out of power due to temporary technical problems such as, transformer failures, theft of electrical equipment, etc., it is considered that electricity is available. Supply of electricity is considered available even when there is a temporary ban on new domestic connections. Connections to residential houses, bungalows, clubs, hostels and hospitals run on non-commercial basis, charitable, educational and religious institutions are included in the domestic category.

10.1 Power Supply for domestic use: This category includes electricity used only for domestic consumption. **10.2 Power supply for agricultural use:** This category includes all electricity connections given to the farmers for conducting various agricultural activities including irrigation. **10.3 Power supply for commercial use:** This category includes electricity connections given for workshops, industries etc. or for any commercial purposes. **10.4 Power supply for all uses:** This category includes electricity connection is available for domestic use, agricultural use, and for any commercial purposes.

11. Land Use Pattern: The land use area of the villages is given in hectares. The land use pattern in the Village Directory conform to the pattern of classification of land use as recommended by the Ministry of Agriculture, Government of India. The Ministry has recommended the maintenance of records of land use pattern under the 9 categories as indicated in the Village Directory.

12. System of drainage : Generally, by drainage system, we mean the network of mains and branches of underground conduits for the conveyance of sewerage to the point of disposal. Sewers that carry only household and industrial wastage are called separate sewers; those that carry storm water from roofs, streets and other surfaces are known as storm water drains, while those carrying both sewage and storm water are called combined sewers. However, in towns, which are not provided with such underground sewerage system, it is mentioned whether it has open drainage system. There may be possibility of the town having both closed as well as open drainage systems.

13. Type of latrines: The data on various types of latrines both public and private together are collected. The three types of latrines considered here are, Pit Latrine, Flush/Pour Flush Latrine and Service Latrine. **(i) Pit System:** The latrines are attached to the pit that is dug into the ground for the reception of night soil, are reckoned as pit latrine. **(ii) Flush/pour flush:** A flush latrine uses a cistern or holding tank for flushing water and has a water seal, which is a U-shaped pipe, below the seat or squatting pan that prevents the passage of flies and odours. A pour flush latrine uses a water seal, but unlike a flush latrine, a pour flush latrine uses water poured by hand for flushing (no cistern is used). **(iii) Service:** Type of latrine from where night soil is removed manually by scavengers. All other types of latrines are covered under “Others” category.

14. Protected Water Supply- Source and capacity of Storage system: There are various sources of water supply and its storage system in the town.

14.1 Service Reservoir: A service reservoir is a water storage container that holds clean water after it has been treated in a water plant, and before it is piped to the end users. These containers are covered, and are designed to keep the water safe from contamination. Their main purpose is to provide a buffer within the water supply system so that water supplies can be maintained across periods of varying demand.

14.2 River Infiltration Gallery: Infiltration Galleries are capable of supplying large quantities of water, and are used where wells are unable to supply water needs, i.e. where an impermeable rock barrier affects well efficiency, Infiltration galleries are one or more horizontal screens placed adjacent to (on-shore), or directly underneath (bed-mounted), a surface water source.

14.3 Bore Well Pumping System: A bore well is a well of 6" to 12" in diameter drilled into the earth for retrieving water. The depth of a bore well can vary from 50 feet to 3000 feet. Water is pumped out to surface through electricity/generator.

14.4 Pressure Tank: Tank that is used to ensure consistent water pressure and for storage of water. Usually located in basement of house but sometimes (in older settings) located in well pit.

15. Road lighting (Points): Road lighting means the number of street lights that are maintained in the town.

16. Home Orphanage: Orphanage is the name to describe a **residential institution** devoted to the **care of orphans** – children whose parents are deceased or otherwise unable to care for them. Parents, and sometimes grandparents, are legally responsible for supporting children, but in the absence of these or other relatives willing to care for the children, they become a **ward of the state**, and orphanages are a way of providing for their care and housing.

17. Working women's hostel: These may be recognised or non-recognised by any public authority. The data on number of working women's hostels available in the town are collected with number of seats.

18. Old Age Home: There are two types of Old Age Homes in India. One is the "Free" type which cares for the destitute old people who have no one else to care for them. They are given shelter, food, clothing and medical care. The second type is the "Paid" home where care is provided for a fee. Nowadays, such "Retirement" homes have become very popular in India and they are well worth considering.

19. Stadium: A stadium is a place, or venue, for (mostly) outdoor **sports**, concerts or other events, consisting of a field or stage partly or completely surrounded by a structure designed to allow spectators to stand or sit and view the event.

20. Auditorium/Community Hall: These are the places where meetings, social functions etc. are organised.

(vii) 2011 Census finding**Population Distribution:**

The total population of the district is 3466382 in which 2399856 live in rural and rest 1066526 in urban parts. There are 5 tahsils in district namely Behat, Saharanpur, Nakur, Deoband and Rampur Maniharan. The most populous tahsil is Saharanpur followed by Nakur while Rampur Maniharan is least populated tahsil. The urban population in the district is 30.8 percent. The urban population is maximum at 53.4 percent in Saharanpur tahsil. There are 1572 revenue villages out of which inhabited. The total rural population of 2399856 is spread over 11 CD blocks. The most populous CD Block is Muzaffarabad with a population of 294781, but the maximum number of inhabited villages (153) are in Sarsawan CD Block. 772 populated villages have a population in the size of 1000-1999 and 2000-4999 and such villages form as high as about 62.0 percent of total populated villages. Although the population density in the district is 940

Size-class and status of towns:

Total urban population of 1066526 is inhabited in 16 towns. Biggest town is Saharanpur with a population of 705478 and the next big town is Deoband with a population of 97037. The above two are class I and II towns have the civic status of Municipal Cooperation and N.P.P. Besides, 3 towns also have status of N.N.P. Rest 11 towns are Nagar Panchayats (N.P.)+5 C.T. out of which 1 is class II, 4 towns are class III, 6 towns are class IV, 3 is class V town.

Population growth:

At the present territorial jurisdiction, the population of the district is 3466382 at 2011 Census and growing by 19.66 percent during the decade 2001-2011.

Population Density:

The district has an area of 3,689 square km.. The population density in the district is 940 per sq. km.

Sex-Ratio:

The sex-ratio in the district at 890 is way behind 912 at the state level. Indeed the sex-ratio at the district has been all along lower in the district as against the state since 1901. As against rural areas of the district, the sex-ratio is equal in urban areas. Among tahsils, highest sex-ratio (898) is in Behat and lowest (868) in Deoband. Among CD Blocks, the sex-ratio is highest in Puwarka 902 and lowest in Deoband (878). Out of 1243 inhabited villages in the district, there are 40.31 percent villages (with 46.96 percent of rural population) which are having a sex-ratio 850-899. In the urban parts of the district, the sex-ratio is 890 and highest of 932 in Ambehta and lowest (812) in Deoband. The sex-ratio of population in the age-group 0-6 is 887 in the district, which is lower than that of the state(902). As against a sex-ratio of 885 in the age-group 0-6 of rural population of the district, it is highest at 923 in Puwarka CD Block and lowest (855) in Nanauta C.D. Block. It may be noted that out of 1,243 inhabited villages in the district, 15.77 percent of villages with 21.17 percent of rural population, the sex-ratio in the age-group 0-6 is between 850-899. As against the 0-6 age-group sex-ratio of 885 in the rural area of the district it is only 893 in urban.

Work Participation Rate:

In the total population of the district of Saharanpur, 29.93 percent are workers and rest 70.07 percent are non-workers. Among workers, 25.46 percent are main workers and 4.46 percent are marginal workers of total population. In absolute terms, females are outnumbered by males as main workers and marginal workers as well. The extent of main workers is highest at 27.12 percent in Rampur Maniharan tahsil and lowest at 23.52 percent in Behat tahsil. In case of marginal workers it is highest in Behat tahsil (5.36 percent) in comparison to 4.36 percent in Saharanpur and 2.81 percent in Deoband tahsil. The extent of workers in rural parts and non-workers in urban parts is higher. In the district among workers, 21.4 percent are cultivators and 49.0 percent other workers.

Literacy:

In the district, 70.49 percent population is literate. The literacy is 74.52 percent in urban areas and 68.65 percent in rural areas. The males literacy is higher (78.28 percent) than 61.74 percent female literacy, and therefore the gap in male/female literacy rates is 16.54 percent.

(viii) Brief analysis of PCA data:

Primary Census Abstract gives data up to C.D. Block/UA/City/Town level for the country and state. It contains information relating to area (in sq km), number of occupied residential houses, number of households, total population, population in age-group 0-6, scheduled caste and scheduled tribe population with male-female break up along with main and marginal workers separately by sex. Both main and marginal workers have been further classified into four broad industrial categories viz., cultivators, agricultural laborers, household industry workers and other workers and presented along with non-workers by sex. The district throws up vivid picture of its population by varying parameters at the 2011 Census. Among few of the peculiar characteristics of the population is being highlighted here on the basis of the following inset tables.

Serial number	Tahsil	Population						Percentage decadal variation 2001-2011			Percentage urban population	
		2001			2011			Total	Rural	Urban	2001	2011
		Total	Rural	Urban	Total	Rural	Urban					
1	2	3	4	5	6	7	8	9	10	11	12	13
1	Behat	425,986	398,543	27,443	519420	484672	34748	21.93	21.61	26.62	6.4	6.7
2	Saharanpur	1,094,499	629,002	465,497	1369818	638422	731396	25.15	1.50	57.12	42.5	53.4
3	Nakur	602,377	471,202	131,175	698990	551905	147085	16.04	17.13	12.13	21.8	21.0
4	Deoband	495,177	371,720	123,457	514338	411571	102767	3.87	10.72	-16.76	24.9	20.0
5	Rampur Maniharan	278824	278824	0	363816	313286	50530	30.48	12.36	0.00	0.0	13.9
	District Total	2,896,863	2,149,291	747,572	3,466,382	2,399,856	1,066,526	19.66	11.66	42.67	25.8	30.8

The growth rates of each tahsil in the Saharanpur district for total, rural and urban areas and percentage of urban population to total population is given in table. The decadal growth rate of the district is 19.66 per cent during 2001-2011. The growth rates for rural and urban areas of the district are 11.66 and 42.67 per cent respectively. Out of the total population of the district 19.2 per cent lives in rural areas while 30.8 per cent in urban areas of the district. The proportion of urban population has slightly increased during the decade from 25.8 per cent in 2001 to 30.8 per cent in 2011 in the district. The highest growth of urban population is recorded in Saharanpur tahsil (53.4) per cent and lowest is registered in Behat tahsil (6.7) Urban population is concentrated in Saharanpur tahsil while other tahsils have much less proportion of urban population.

Serial number	District / C.D. block	Total number of inhabited villages	Total rural population			Number and percentage of villages	Population less than 200	
			Persons	Males	Females		Males	Females
1	2	3	4	5	6	7	8	9
1	Sadauli Qadeem	131	208,594	110,046	98,548	10 (8 %)	512	467
2	Muzaffarabad	139	294,781	155,179	139,602	4 (3 %)	207	179
3	Puwarka	114	229,482	120,657	108,825	3 (3 %)	60	57
4	Ballia Kheri	96	210,818	111,826	98,992	7 (7 %)	267	196
5	Sarsawan	153	258,323	136,274	122,049	14 (9 %)	346	317
6	Nakur	134	205,120	108,814	96,306	19 (14 %)	702	597
7	Gangoh	149	267,881	141,883	125,998	16 (11 %)	612	543
8	Rampur Maniharan	81	158,042	84,023	74,019	2 (2 %)	174	155
9	Nanauta	68	155,244	82,233	73,011	1 (1 %)	33	25
10	Nagal	95	208,498	110,735	97,763	1 (1 %)	34	31
11	Deoband	83	203,073	108,133	94,940	5 (6 %)	242	219
	Total	1,243	2,399,856	1,269,803	1,130,053	82 (7 %)	3,189	2,786

Table 2 Cont...

Table 2 Cont...

Number and percentage of villages	Population 200-499		Number and percentage of villages	Population 500-999		Number and percentage of villages	Population 1000-1999	
	Males	Females		Males	Females		Males	Females
10	11	12	13	14	15	16	17	18
23 (18 %)	4,520	3,877	21 (16 %)	8,355	7,528	40 (31 %)	28,955	25,926
22 (16 %)	4,096	3,718	19 (14 %)	8,013	7,201	36 (26 %)	27,141	24,149
8 (7 %)	1,641	1,488	10 (9 %)	3,893	3,561	45 (39 %)	35,632	32,381
5 (5 %)	896	763	14 (15 %)	5,692	5,055	33 (34 %)	26,426	23,300
16 (10 %)	2,823	2,414	29 (19 %)	10,561	9,577	50 (33 %)	38,210	34,333
13 (10 %)	2,485	2,168	27 (20 %)	11,272	9,976	40 (30 %)	31,678	27,781
8 (5 %)	1,224	1,104	31 (21 %)	12,666	11,265	45 (30 %)	35,464	31,226
9 (11 %)	1,593	1,401	16 (20 %)	6,816	5,905	26 (32 %)	19,519	17,386
3 (4 %)	637	542	13 (19 %)	5,121	4,507	24 (35 %)	19,407	17,293
4 (4 %)	640	569	24 (25 %)	9,417	8,274	27 (28 %)	21,889	18,866
6 (7 %)	1,146	998	11 (13 %)	4,445	4,033	23 (28 %)	18,823	16,202
117 (9 %)	21,701	19,042	215 (17 %)	86,251	76,882	389 (31 %)	303,144	268,843

Table 2 cont...

Number and percentage of villages	Population 2000-4999		Number and percentage of villages	Population 5000-9999		Number and percentage of villages	Population 10000 and above	
	Males	Females		Males	Females		Males	Females
19	20	21	22	23	24	25	26	27
32 (24 %)	48,534	43,070	4 (3 %)	12,028	11,080	1 (1 %)	7,142	6,600
50 (36 %)	78,421	70,923	6 (4 %)	21,111	19,103	2 (1 %)	16,190	14,329
45 (39 %)	69,192	61,959	3 (3 %)	10,239	9,379	0 (0 %)	0	0
32 (33 %)	53,013	46,577	4 (4 %)	11,479	10,261	1 (1 %)	14,053	12,840
41 (27 %)	73,694	65,884	3 (2 %)	10,640	9,524	0 (0 %)	0	0
32 (24 %)	49,123	43,712	2 (1 %)	7,094	6,296	1 (1 %)	6,460	5,776
44 (30 %)	69,842	61,823	4 (3 %)	15,576	14,093	1 (1 %)	6,499	5,944
22 (27 %)	36,095	31,752	6 (7 %)	19,826	17,420	0 (0 %)	0	0
21 (31 %)	34,902	31,275	5 (7 %)	16,457	14,455	1 (1 %)	5,676	4,914
33 (35 %)	54,992	48,990	5 (5 %)	18,344	16,246	1 (1 %)	5,419	4,787
31 (37 %)	53,566	46,772	5 (6 %)	18,073	16,159	2 (2 %)	11,838	10,557
383 (31 %)	621,374	552,737	47 (4 %)	160,867	144,016	10 (1 %)	73,277	65,747

Table-2 gives C.D. block-wise population, number and percentage of villages falling in each range of population size of villages and number of males and females in each population range at C.D. block level in the district. Out of the 1243 inhabited villages, 82 (7.0 per cent) are small sized villages with population below 200 persons. In the size of 200 to 499 persons there are 117 villages having 9.0 per cent villages of the district while the size class of 500-999 population claims 215 villages with (17.0 per cent) of the total villages in the district. 389 villages (31 per cent) are in the size class of 1,000-1,999 and 383 villages (31.0 per cent) are in the size class of 2,000-4,999, 47 villages (4.00 per cent) fall in population range 5000-9999 and 10 villages (1.0 per cent) belong to population 10,000 and above

Table 3: New Towns, Denotified, Declassified and Merged Towns in 2011 Census

Name of town	
(a) New	
(i) Statutory town	Nil
(ii) Census town	3
	Gagalhedhi Must. (CT)
	Malhipur (CT)
	Ramdaspur Urf Nagal (CT)
(b) De-notified	
(i) Statutory towns of 2001 census de-notified and also did not satisfy the criteria to be treated as census towns.	Nil
(ii) Statutory towns of 2001 census de-notified but identified as census towns based on demographic and economic criteria.	Nil
(iii) Census towns of 2001 census are notified as statutory town in 2011 census.	Nil
(c) Declassified	Nil
(d) Wholly merged with other town(s)	Nil

Declassified means the census towns of 2001 census which failed to satisfy the demographic and economic criteria. During the decade 2001-2011, no new town has been added or declassified merged with other town in the district.

Table 4 : SexRatio of State and District1901-2011

YEAR	UTTAR PRADESH			Saharanpur		
	Total	Rural	Urban	Total	Rural	Urban
1901	938	941	916	863	862	867
1911	916	922	866	823	825	817
1921	908	918	834	817	857	723
1931	903	916	813	819	845	759
1941	907	922	824	800	844	715
1951	908	922	827	828	849	791
1961	907	921	817	838	865	786
1971	876	884	826	829	848	794
1981	882	889	850	839	849	824
1991	876	879	864	851	846	868
2001	898	904	876	865	864	869
2011	912	918	894	890	890	890

NOTE-1-Sex -Ratio has been defined here as the numberof females per 1000 males

As per 2011 Census, sex-ratio of 890 females per 1,000 males has been recorded in the district against the state average of 912. The sex-ratio of the district has been significantly lower right from 2001 to 2011. The lowest sex ratio of 800 females per 1000 males was recorded in the district during 1941 against the state average of 907 females. It is also observed that the proportion of females in rural areas is higher than that of urban areas except in 1901 and 1991-2001 in the district where as in the state, rural sex ratio has all along the period has higher.

Serial number	Name of Tahsil	Sex ratio		
		Total	Rural	Urban
1	2	3	4	5
1	Behat	898	898	894
2	Saharanpur	897	897	898
3	Nakur	888	885	898
4	Deoband	868	880	819
5	Rampur Maniharan	886	884	897
	District: Saharanpur	890	890	890

Table 5 gives sex ratio for total, rural and urban areas at tehsil level as per 2011 Census. There are 890 females for every 1000 males in the District. It is clear from the table that sex ratio in urban areas of Tehsil Saharanpur, Nakur, Rampur Maniharan and Behat are higher than the district level.

Serial number	Name of C D block	Sex ratio
1	2	3
1	Sadauli Qadeem	896
2	Muzaffarabad	900
3	Puwarka	902
4	Ballia Kheri	885
5	Sarsawan	896
6	Nakur	885
7	Gangoh	888
8	Rampur Maniharan	881
9	Nanauta	888
10	Nagal	883
11	Deoband	878
	Total	890

Table-6 presents C.D. block-wise sex-ratio for rural population in the district. The sex-ratio in rural areas of the district is 890 females per 1,000 males, as a whole. Among the C.D. blocks, the highest sex-ratio of 902 females is found in Puwarka C.D. block and is followed by Muzaffarabad (900) while the lowest 878 is recorded in Deoband C.D. block. The sex-ratios of Muzaffarabad, Sarsawan, Puwarka and Sadauli Qadeem C.D. block are higher than the district rural average of 890 females and in remaining blocks, this value is below the district average

TABLE 7 : SEX RATIO OF RURAL POPULATION BY RANGES, 2011				
Range of sex ratio for villages	Number of inhabited villages	Percentage of villages in each range	Population 2011	Percentage distribution of population
1	2	3	4	5
Less than 700	18	1.45	4632	0.19
700 - 749	9	0.72	2881	0.12
750 - 799	42	3.38	26472	1.10
800 - 849	173	13.92	254671	10.61
850 - 899	501	40.31	1127022	46.96
900 - 949	372	29.93	857592	35.74
950 - 999	90	7.24	114681	4.78
1000 - 1099	29	2.33	11681	0.49
1100+	9	0.72	224	0.01
District: Saharanpur	1243	100	2399856	100
Sex ratio District (Rural):890				

. Table 7 presents the distribution of villages by sex-ratio ranges based on 2011 Census. The maximum number of villages i.e.501 accounting for 40.31 per cent of the total villages having largest population of 46.96 per cent in the district falls in the sex-ratio range of 850-899 females per 1,000 males. It is followed by the sex-ratio range of 900-949 which claims 372 villages (29.93 per cent) and 35.74 per cent population. The highest range of 1,100 & above claims 9 villages (0.72 per cent). This range shares 224 rural population of the district. The maximum number of villages, i.e. 501 having maximum population (46.96 per cent) fall in the higher sex-ratio ranges of 850-899 females showing that in majority of villages the sex-ratio is significantly higher.

TABLE 8 : SEX RATIO OF URBAN AGGLOMERATIONS / TOWNS, 2011			
Serial number	Name of U.A. / Town	Urban status of town	Sex ratio
1	2	3	4
1	Behat (NP)	(NP)	881
2	Chhutmalpur (CT)	(CT)	913
3	Saharanpur (M Corp.)	(M Corp.)	898
4	Gagalhedi Must. (CT)	(CT)	919
5	Malhipur (CT)	(CT)	896
6	Kailashpur (CT)	(CT)	905
7	Chilkana Sultanpur (NP)	(NP)	876
8	Sarsawa (NPP)	(NPP)	881
9	Nakur (NPP)	(NPP)	914
10	Ambehta (NP)	(NP)	932
11	Gangoh (NPP)	(NPP)	893
12	Titron (NP)	(NP)	918
13	Deoband (NPP)	(NPP)	812
14	Ramdaspur Urf Nagal (CT)	(CT)	931
15	Nanauta (NP)	(NP)	904
16	Rampur Maniharan (NP)	(NP)	892
Sex ratio (Urban) district:			890

Table 8 gives the sex-ratio of towns. The sex-ratio in urban areas of the district comes to 890 females per 1,000 males as a whole. AmbehtaNP has the highest sex-ratio (932), while Deoband NPP has the lowest sex-ratio of 812 females.

TABLE 09 : SEX RATIO OF POPULATION IN THE AGE GROUP 0-6 FOR TAHSILS, 2011						
Serial number	Name of Tahsil	Total / Rural / Urban	Total population in 0-6 age group			Sex ratio for 0-6 age group
			Persons	Males	Females	
1	2	3	4	5	6	7
1	Behat	Total	87681	45860	41821	912
		Rural	82565	43177	39388	912
		Urban	5116	2683	2433	907
2	Saharanpur	Total	200466	105758	94708	896
		Rural	103429	54447	48982	900
		Urban	97037	51311	45726	891
3	Nakur	Total	106133	56659	49474	873
		Rural	84114	45013	39101	869
		Urban	22019	11646	10373	891
4	Deoband	Total	74822	39997	34825	871
		Rural	61704	33147	28557	862
		Urban	13118	6850	6268	915
5	Rampur Maniharan	Total	50489	27103	23386	863
		Rural	43182	23192	19990	862
		Urban	7307	3911	3396	868
	District: Saharanpur	Total	519591	275377	244214	887
		Rural	374994	198976	176018	885
		Urban	144597	76401	68196	893

Table 9 presents population of age-group 0-6 years and sex-ratio for total, rural and urban areas in respect of each tahsil of the district. Total population in age-group 0-6 is 519,591 persons comprising 275,377 males and 244,214 females. The total sex-ratio in this age-group is 887 females for every thousand males in the district. The sex-ratio in rural and urban areas comes 885 and 893 females in this age-group respectively. The rural sex-ratio in tahsils varies between 863 inRampur Maniharan tahsil and 912 in Behat tahsil. The sex-ratio of 896 in Saharanpur Tahsil and 912 in Behat Tahsil are higher than district rural average (885). Rampur Maniharan has lowest sex-ratio of 863 females among the total population as a whole and is also 0-6 lowest rank in the sex-ratio of children. In urban areas, the higher sex-ratio is recorded in Deoband urban (915) and the lowest is found in Rampur Maniharan urban (868).

Serial number	Name of C.D. block	Total population in 0-6 age group			Sex ratio for 0-6 age group
		Persons	Males	Females	
1	2	3	4	5	6
1	Sadauli Qadeem	37127	19378	17749	916
2	Muzaffarabad	48459	25428	23031	906
3	Puwarka	36820	19145	17675	923
4	Ballia Kheri	33304	17709	15595	881
5	Sarsawan	42334	22440	19894	887
6	Nakur	28708	15424	13284	861
7	Gangoh	43356	23113	20243	876
8	Rampur Maniharan	21894	11716	10178	869
9	Nanauta	21288	11476	9812	855
10	Nagal	31134	16670	14464	868
11	Deoband	30570	16477	14093	855
	District (Rural) Total	374994	198976	176018	885

Table 10 gives C.D. block-wise sex ratio of rural child population in the age-group 0-6 years in the district. The sex-ratio is 885 for the district (rural). The sex-ratio of C.D. blocks varies between 855 and 923. It is highest in Puwarka C.D. block, i.e; 923 followed by 916 in Sadauli Qadeem C.D. block and lowest (855) is found in Deoband and Nanauta C.D. block. The sex-ratios of Ballia kheri, Puwarka, Muzaffarabad, Sadauli Qadeem and Sarsawan C.D. block are higher than the district rural (885) while in remaining blocks, it is below the sex ratio of the district.

Range of sex ratio for villages	Number of inhabited villages	Percentage distribution of villages	Population 2001	Percentage distribution of population
1	2	3	4	5
Less than 700	143	11.50	15294	4.08
700 - 749	73	5.87	15690	4.18
750 - 799	126	10.14	37862	10.10
800 - 849	159	12.79	56026	14.94
850 - 899	196	15.77	79382	21.17
900 - 949	179	14.40	70765	18.87
950 - 999	133	10.70	52596	14.03
1000 - 1099	138	11.10	35417	9.44
1100+	96	7.72	11962	3.19
District: Saharanpur (132)	1243	100	374994	100
Sex ratio District (Rural):885				

Table 11 shows the distribution of villages in 9 sex-ratio ranges of the age-group 0-6 years as well as percentage of villages, total population and percentage of population of this age-group falling in each range of sex-ratio in the district.

The maximum number of villages, i.e; 196 (15.77 per cent) having largest population (21.17 per cent) in the district (rural) falls in the sex-ratio range of 850-899 females per 1,000 males in the age of 0-6 years. It is followed by the sex-ratio range of 900-949 which claims 179 villages (14.40 per cent) and 18.87 per cent population. Next to it, 159 villages (12.79 per cent) are in the range of less than 800-849 with 14.94 per cent population. 143villages (11.50 per cent) having 4.08 per cent population fall in sex-ratio range of less than 700.

Serial number	Name of UA / Town	Urban status of town	Total population in 0-6 age group			Sex ratio for 0-6 age group
			Persons	Males	Females	
1	2	3	4	5	6	7
1	Behat (NP)	(NP)	3097	1627	1470	904
2	Chhutmalpur (CT)	(CT)	2019	1056	963	912
3	Saharanpur (M Corp.)	(M Corp.)	92902	49147	43755	890
4	Gagalhedhi Must. (CT)	(CT)	1272	669	603	901
5	Malhipur (CT)	(CT)	1082	561	521	929
6	Kailashpur (CT)	(CT)	1781	934	847	907
7	Chilkana Sultanpur (NP)	(NP)	3204	1709	1495	875
8	Sarsawa (NPP)	(NPP)	2466	1355	1111	820
9	Nakur (NPP)	(NPP)	3142	1685	1457	865
10	Ambhta (NP)	(NP)	2591	1346	1245	925
11	Gangoh (NPP)	(NPP)	8977	4693	4284	913
12	Titron (NP)	(NP)	1639	858	781	910
13	Deoband (NPP)	(NPP)	12200	6364	5836	917
14	Ramdaspur Urf Nagal (CT)	(CT)	918	486	432	889
15	Nanauta (NP)	(NP)	3274	1740	1534	882
16	Rampur Maniharan (NP)	(NP)	4033	2171	1862	858
District(Urban) Total			144597	76401	68196	893

Table 12 shows Urban areas of Saharanpur district have sex ratio of 893 in the population of 0-6 years age group, among 16 towns. Sex ratio in this age group varies from 820 in Sarswan NPP to 929 in Malhipur CT. Sex ratio among 9 towns is more than the district average (893).

Serial number	Name of Tahsil	Total / Rural / Urban	Total population	Total Scheduled Castes population	Total Scheduled Tribes population	Percentage of Scheduled Castes population to total population	Percentage of Scheduled Tribes population to total population
1	2	3	4	5	6	7	8
1	Behat	Total	519420	100553	127	19.36	0.02
		Rural	484672	97300	116	20.08	0.02
		Urban	34748	3253	11	9.36	0.03
2	Saharanpur	Total	1369818	294623	831	21.51	0.06
		Rural	638422	189467	15	29.68	0
		Urban	731396	105156	816	14.38	0.11
3	Nakur	Total	698990	128315	11	18.36	0
		Rural	551905	111563	6	20.21	0
		Urban	147085	16752	5	11.39	0
4	Deoband	Total	514338	129367	2	25.15	0
		Rural	411571	125069	2	30.39	0
		Urban	102767	4298	0	4.18	0
5	Rampur Maniharan	Total	363816	111592	9	30.67	0
		Rural	313286	103972	9	33.19	0
		Urban	50530	7620	0	15.08	0
Saharanpur		Total	3466382	764450	980	22.05	0.03
		Rural	2399856	627371	148	26.14	0.01
		Urban	1066526	137079	832	12.85	0.08

Table 13 depicts the distribution of Scheduled Castes and Scheduled Tribes population as well as their percentage to total population at tahsil level in rural and urban areas of the district. Of the 34,66,382 total population of the district, 22.05 per cent belong to the Scheduled Castes and 0.03 per cent to Scheduled Tribes. The percentage of Scheduled Castes population constitutes 26.14 per cent of rural population and 12.85 per cent of urban population of the district. The highest percentage of total Scheduled Castes population is recorded in Rampur Maniharan tahsil (30.67) while the lowest is found in Nakur tahsil (18.36). The proportion of Scheduled Tribes population is almost zero and is mainly concentrated in tahsils Nakur, Behat and Saharanpur. The population of Scheduled Tribes is 980, in rural area 148 and in urban areas only 832.

Serial number	Name of C.D. block	Total population	Total Scheduled Castes population	Total Scheduled Tribes population	Percentage of Scheduled Castes population to total population	Percentage of Scheduled Tribes population to total population
1	2	3	4	5	6	7
1	Sadauli Qadeem	208594	38107	7	18.27	0
2	Muzaffarabad	294781	64063	109	21.73	0.04
3	Puwarka	229482	65779	2	28.66	0
4	Ballia Kheri	210818	74038	7	35.12	0
5	Sarsawan	258323	67074	6	25.97	0
6	Nakur	205120	52034	1	25.37	0
7	Gangoh	267881	37235	5	13.9	0
8	Rampur Maniharan	158042	52779	9	33.4	0.01
9	Nanauta	155244	51193	0	32.98	0
10	Nagal	208498	65210	2	31.28	0
11	Deoband	203073	59859	0	29.48	0
	Total	2399856	627371	148	26.14	0.01

Table 14 shows distribution of Scheduled Castes and Scheduled Tribes population in each C.D. block of the district Saharanpur. 26.14 per cent of rural population of the district belongs to Scheduled Castes and 0.01 per cent to Scheduled Tribes. At C.D. block level, Scheduled Castes population varies between 13.9 per cent in Gangoh and 35.12 per cent in Ballia kheri C.D. block. The other C.D. blocks containing the higher percentage of Scheduled Castes are Rampur Maniharan (33.4), Nanauta (32.98) and Nagal (31.28). The highest number of 109 Scheduled Tribes population are found in Muzaffarabad C.D. block. The zero number of Scheduled Tribes is recorded in Deoband and Nanauta. The Scheduled Tribes population in the district is mainly concentrated in and Muzaffarabad C.D. block.

Percentage range of Scheduled Castes population to total population	Number of villages	Percentage	Scheduled Castes Population	Percentage
1	2	3	4	5
NIL	156	12.55	0	0.00
Less than 5	84	6.76	3016	0.48
5 - 10	98	7.88	20010	3.19
11 - 20	195	15.69	83719	13.34
21 - 30	209	16.81	130720	20.84
31 - 40	196	15.77	150013	23.91
41 - 50	130	10.46	107735	17.17
51 - 75	118	9.49	95357	15.20
76 and above	57	4.59	36801	5.87
District: Saharanpur(132)	1243	100.00	627371	100.00

Table 15 reflects the number of villages according to the proportion of Scheduled Castes population to their total population in different ranges of percentage at district level. The proportion of Scheduled Castes population is less than 5 per cent in 84 villages (6.76 per cent). In 98 villages, it varies between 5-10 per cent while the next range of 11-20 per cent accounts for 195 villages constituting 15.69 per cent of the total villages. The ranges 21-30 and 31-40 contains 209 and 196 villages respectively. Both these ranges together account for 32.58 per cent villages of the district. 130 villages fall in the range of 41-50, 118 villages in 51-75 and 57 villages in the range 76 and above where the proportion of Scheduled Castes is more than 4.59 per cent.

TABLE 16: PROPORTION OF SCHEDULED TRIBES POPULATION TO TOTAL POPULATION IN VILLAGES, 2011				
Percentage range of Scheduled Tribes population to total population	Number of villages	Percentage	Scheduled Tribes Population	Percentage
1	2	3	4	5
NIL	1226	98.63	0	0.00
Less than 5	17	1.37	148	100.00
5 - 10	0	0.00	0	0.00
11 - 20	0	0.00	0	0.00
21 - 30	0	0.00	0	0.00
31 - 40	0	0.00	0	0.00
41 - 50	0	0.00	0	0.00
51 - 75	0	0.00	0	0.00
76 and above	0	0.00	0	0.00
District: Saharanpur(132)	1243	100.00	148	100.00

Table 16 indicates the distribution of villages by percentage ranges of Scheduled Tribes population to total population in the villages. Only 17 villages having 1.37 per cent (148) of rural population of the district belongs to Scheduled Tribes population. There are 1,226 (98.63 per cent) villages where none of Scheduled Tribes have been recorded in the district.

TABLE 17: NUMBER AND PERCENTAGE OF SCHEDULED CASTES AND SCHEDULED TRIBES POPULATION IN URBAN AGGLOMERATIONS / TOWNS, 2011

Serial number	Name of UA / Town	Total population	Total Scheduled Castes population	Total Scheduled Tribes population	Percentage of Scheduled Castes population to total population	Percentage of Scheduled Tribes population to total population
1	2	3	4	5	6	7
1	800629-Behat (NP)	20474	2360	0	11.53	0
2	109208-Chhutmalpur (CT)	14274	893	11	6.26	0.08
3	800630-Saharanpur (M Corp.)	705478	100173	816	14.2	0.12
4	109634-Gagalhedi Must. (CT)	7776	1025	0	13.18	0
5	109635-Malhipur (CT)	6720	2815	0	41.89	0
6	109636-Kailashpur (CT)	11422	1143	0	10.01	0
7	800631-Chilkana Sultanpur (NP)	19501	3036	0	15.57	0
8	800632-Sarsawa (NPP)	18956	3110	4	16.41	0.02
9	800633-Nakur (NPP)	22712	3076	0	13.54	0
10	800634-Ambehta (NP)	15739	1731	0	11	0
11	800635-Gangoh (NPP)	59279	3602	1	6.08	0
12	800636-Tiron (NP)	10898	2197	0	20.16	0
13	800637-Deoband (NPP)	97037	3576	0	3.69	0
14	110273-Ramdaspur Urf Nagal (CT)	5730	722	0	12.6	0
15	800638-Nanauta (NP)	22551	1319	0	5.85	0
16	800639-Rampur Maniharan (NP)	27979	6301	0	22.52	0
	District (Urban) : 132-Saharanpur	1066526	137079	832	12.85	0.08

Table 17 shows number and percentage of scheduled caste and scheduled tribes population recorded during 2011 census in district Saharanpur. The table shows that scheduled caste population in Malhipur town has the highest (41.89 percent) and lowest (3.69 percent) is seen in Deoband (NPP). However, scheduled tribe t is lower (.08 per cent) in Chhutmalpur (CT) and Saharanpur (M.Corp)(10.12). Scheduled tribe population is nill in all other urban areas of the district except Sarsawan (NPP), Saharanpur NPP and Chhutmalpur (C.T.) where they account 4,816 and 11 respectively .

TABLE 18: SEX RATIO AMONG SCHEDULED CASTES AND SCHEDULED TRIBES IN C. D. BLOCKS, 2011

Serial number	Name of C D block	Scheduled Castes sex ratio	Scheduled Tribes sex ratio
1	2	3	4
1	0001-Sadauli Qadeem	875	750
2	0002-Muzaffarabad	890	1019
3	0003-Puwarka	882	0
4	0004-Ballia Kheri	866	750
5	0005-Sarsawan	894	500
6	0006-Nakur	880	0
7	0007-Gangoh	900	667
8	0008-Rampur Maniharan	863	800
9	0009-Nanauta	875	0
10	0010-Nagal	871	0
11	0011-Deoband	857	0
	Total	877	932

Table 18 indicates sex-ratio among Scheduled Castes and Scheduled Tribes in each C.D. block of the district. The Scheduled Castes sex-ratio is 887 for district (rural). Among the C.D.blocks, the highest sex ratio of 900 is found in Gangoh C.D. block and lowest 857 is recorded in Deoband C.D. block. Sex ratio for Scheduled Tribes is 932 in the district. Among eleven CD Blocks Scheduled Tribe are only in six CD Blocks Where Sex ratio ranges from 500 in Sarsawan to 1019 in Muzaffarabad.

TABLE 19: SEX RATIO AMONG SCHEDULED CASTES AND SCHEDULED TRIBES IN URBAN AGGLOMERATIONS / TOWNS, 2011			
Serial number	Name of U.A. / Town	Scheduled Castes sex ratio	Scheduled Tribes sex ratio
1	2	3	4
1	800629-Behat (NP)	864	0
2	109208-Chhutmalpur (CT)	1030	833
3	800630-Saharanpur (M Corp.)	885	872
4	109634-Gagalhedi Must. (CT)	895	0
5	109635-Malhipur (CT)	880	0
6	109636-Kailashpur (CT)	883	0
7	800631-Chilkana Sultanpur (NP)	876	0
8	800632-Sarsawa (NPP)	869	3000
9	800633-Nakur (NPP)	898	0
10	800634-Ambehta (NP)	945	0
11	800635-Gangoh (NPP)	831	0
12	800636-Titron (NP)	919	0
13	800637-Deoband (NPP)	909	0
14	110273-Ramdaspur Urf Nagal (CT)	930	0
15	800638-Nanauta (NP)	887	0
16	800639-Rampur Maniharan (NP)	843	0
Sex ratio (Urban) for the district		884	878

Table 19 shows sex-ratio of Scheduled castes and Scheduled Tribes population in towns of Saharanpur district. It is 884 for Scheduled castes and 878 for Scheduled tribes in urban areas of the district. The sex-ratio among Scheduled Castes is highest (1030) in Chhutmalpur (CT) and lowest value of sex-ratio (831) females is recorded in Gangoh (NPP),.

Serial number	Name of Tahsil	Total / Rural / Urban	Number of literates and illiterates						Percentage of literates			Gap in male-female literacy rate
			Number of literates			Number of illiterates			Persons	Males	Females	
			Persons	Males	Females	Persons	Males	Females				
1	2	3	4	5	6	7	8	9	10	11	12	13
1	00701-Behat	Total	278708	165823	112885	240712	107863	132849	64.55	72.78	55.36	17.42
		Rural	256801	153273	103528	227871	102065	125806	63.86	72.24	54.5	17.74
		Urban	21907	12550	9357	12841	5798	7043	73.93	80.11	66.99	13.12
2	00702-Saharanpur	Total	855176	489762	365414	514642	232184	282458	73.13	79.48	66.06	13.42
		Rural	372704	221810	150894	265718	114805	150913	69.67	78.61	59.68	18.93
		Urban	482472	267952	214520	248924	117379	131545	76.06	80.22	71.43	8.79
3	00703-Nakur	Total	403263	241522	161741	295727	128686	167041	68.02	77.03	57.91	19.12
		Rural	318615	192376	126239	233290	100350	132940	68.11	77.66	57.36	20.3
		Urban	84648	49146	35502	62437	28336	34101	67.68	74.65	59.94	14.71
4	00704-Deoband	Total	309934	185582	124352	204404	89792	114612	70.52	78.84	60.92	17.92
		Rural	242574	145997	96577	168997	72871	96126	69.33	78.61	58.84	19.77
		Urban	67360	39585	27775	35407	16921	18486	75.14	79.72	69.45	10.27
5	00705-Rampur Maniharan	Total	230027	137425	92602	133789	55467	78322	73.41	82.89	62.76	20.13
		Rural	199352	119604	79748	113934	46652	67282	73.81	83.6	62.77	20.83
		Urban	30675	17821	12854	19855	8815	11040	70.97	78.42	62.71	15.71
District: Saharanpur(132)		Total	2077108	1220114	856994	1389274	613992	775282	70.49	78.28	61.74	16.54
		Rural	1390046	833060	556986	1009810	436743	573067	68.65	77.8	58.38	19.42
		Urban	687062	387054	300008	379464	177249	202215	74.52	79.33	69.12	10.21

District and tahsil-wise literacy rates besides the number of literates and illiterates for total, rural and urban areas are given in Table-20. The literacy rates are worked out by excluding population of 0-6 years. As per 2011 Census, the proportion of literates to total population excluding 0-6 years comes to 70.49 per cent in the district. This proportion in rural area is 68.65 per cent against 74.52 per cent in urban areas. In the district the literacy rates of males (78.28 per cent) is much higher than that of females (61.74 per cent). Among the tahsils, Rampur Maniharan tahsil tops with 73.41 per cent literates followed by Saharanpur tahsil (73.13 per cent). Behat tahsil with 64.55 per cent literates stands at the bottom in the district. Out of 5 tahsils, the literacy rates of 3 tahsils are higher than that of district average. It is observed that in urban areas of district the literacy rates are higher than the rural areas.

The gap between male and female literacy is very high (16.54 per cent) in the district as a whole. The situation at tahsil level is not much different. However this gap in urban literacy is low (10.21 per cent) against the rural areas, where the gap between male and female literacy is 19.42 percentage points.

Serial number	Name of C.D.block	Number of literates and illiterates						Percentage of literates			Gap in
		Number of literates			Number of illiterates			Persons	Males	Females	male-female
		Persons	Males	Females	Persons	Males	Females				literacy rate
1	2	3	4	5	6	7	8	9	10	11	12
1	0001-Sadauli Qadeem	101387	60746	40641	107207	49300	57907	59.13	67	50.3	16.7
2	0002-Muzaffarabad	166520	99156	67364	128261	56023	72238	67.6	76.42	57.79	18.63
3	0003-Puwarka	136243	80626	55617	93239	40031	53208	70.72	79.43	61.02	18.41
4	0004-Ballia Kheri	127112	76562	50550	83706	35264	48442	71.61	81.35	60.61	20.74
5	0005-Sarsawan	146040	86618	59422	112283	49656	62627	67.61	76.09	58.17	17.92
6	0006-Nakur	126215	75424	50791	78905	33390	45515	71.55	80.76	61.18	19.58
7	0007-Gangoh	144603	88327	56276	123278	53556	69722	64.4	74.37	53.21	21.16
8	0008-Rampur Maniharan	101021	60845	40176	57021	23178	33843	74.2	84.15	62.93	21.22
9	0009-Nanauta	98331	58759	39572	56913	23474	33439	73.41	83.04	62.61	20.43
10	0010-Nagal	123039	74187	48852	85459	36548	48911	69.37	78.87	58.65	20.22
11	0011-Deoband	119535	71810	47725	83538	36323	47215	69.29	78.35	59.03	19.32
District (Rural) Total		1390046	833060	556986	1009810	436743	573067	68.65	77.8	58.38	19.42

Table 21 reveals number of literates, illiterates and the literacy rates in rural areas at C.D. block level in the district. (68.65 per cent) of the rural population, excluding the age-group of 0-6 year, is literate in the district. The corresponding proportion of male and female literates is 77.8 and 58.38 per cent respectively which shows very wide gap of 19.42 per cent in male and female literacy. At C.D. block level, Rampur Maniharan C.D. block has the highest rural literacy rate of 74.2 per cent while 84.15 per cent males and 62.93 per cent females are literates in this block. The lowest literacy rate in rural areas is in Sadauli Qadeem C.D. block (59.13 per cent). There are wide variations in male and female literacy rates in all the C.D. blocks of the district. The maximum difference of 21.22 points is found in Rampur Maniharan C.D. block.

Range of literacy rate for villages	Number of inhabited villages	Percentage distribution of villages	Population	Percentage distribution of population
1	2	3	4	5
0	1	0.08	35	0.00
1 - 10	2	0.16	1871	0.08
11 - 20	2	0.16	353	0.01
21 - 30	5	0.40	7119	0.30
31 - 40	18	1.45	18177	0.76
41 - 50	53	4.26	96691	4.03
51 - 60	116	9.33	321869	13.41
61 - 70	346	27.84	730567	30.44
71 - 80	603	48.51	1139189	47.47
81 - 90	84	6.76	78475	3.27
91 - 99	4	0.32	5453	0.23
100	9	0.72	57	0.00
District: Saharanpur(132)	1243	100.00	2399856	100.00
Literacy rate for District:		68.65		

Table 22 gives the distribution of villages by literacy rate ranges in the district. There is no village without literate population and all the villages have literate population. 603 villages accounting for 48.51 per cent of the total villages are in the literacy range of 71-80 per cent and 346 villages (27.84 per cent) fall in the literacy range of 61-70 per cent. The lower literacy rate of 1 to 50 per cent observed in 81 villages (6.51 per cent) of the district. The higher literacy ranges of 71 to 100 per cent covers 700 villages (57.21 per cent). The range of 71-80 has the maximum number of 603 villages forming 48.51 per cent of the total inhabited villages.

TABLE 23: NUMBER AND PERCENTAGE OF LITERATES AND ILLITERATES BY SEX IN URBAN AGGLOMERATIONS / TOWNS, 2011											
Serial number	Name and urban status of UA/Town	Number of literates and illiterates						Percentage of literates			Gap in male-female literacy rate
		Number of literates			Number of illiterates			Persons	Males	Females	
		Persons	Males	Females	Persons	Males	Females				
1	2	3	4	5	6	7	8	9	10	11	12
1	800629-Behat (NP)	12169	7032	5137	8305	3854	4451	70.03	75.95	63.28	12.67
2	109208-Chhutmalpur (CT)	9738	5518	4220	4536	1944	2592	79.46	86.14	72.15	13.99
3	800630-Saharanpur (M Corp.)	467519	259262	208257	237959	112478	125481	76.32	80.37	71.82	8.55
4	109634-Gagalhedi Must. (CT)	4495	2634	1861	3281	1418	1863	69.11	77.86	59.63	18.23
5	109635-Malhipur (CT)	3906	2309	1597	2814	1235	1579	69.28	77.41	60.15	17.26
6	109636-Kailashpur (CT)	6552	3747	2805	4870	2248	2622	67.96	74.04	61.24	12.8
7	800631-Chilkana Sultanpur (NP)	10909	6297	4612	8592	4098	4494	66.94	72.5	60.6	11.9
8	800632-Sarsawa (NPP)	13093	7431	5662	5863	2645	3218	79.4	85.21	72.88	12.33
9	800633-Nakur (NPP)	14243	8147	6096	8469	3718	4751	72.78	80.03	64.92	15.11
10	800634-Ambehta (NP)	8187	4743	3444	7552	3403	4149	62.27	69.75	54.25	15.5
11	800635-Gangoh (NPP)	31949	18807	13142	27330	12511	14819	63.51	70.64	55.51	15.13
12	800636-Titron (NP)	6267	3721	2546	4631	1961	2670	67.69	77.14	57.41	19.73
13	800637-Deoband (NPP)	63827	37548	26279	33210	15990	17220	75.23	79.59	69.77	9.82
14	110273-Ramdaspur Urf Nagal (CT)	3533	2037	1496	2197	931	1266	73.42	82.07	64.21	17.86
15	800638-Nanauta (NP)	13158	7665	5493	9393	4182	5211	68.26	75.84	59.9	15.94
16	800639-Rampur Maniharan (NP)	17517	10156	7361	10462	4633	5829	73.15	80.49	64.98	15.51
District (Urban) Total		687062	387054	300008	379464	177249	202215	74.52	79.33	69.12	10.21

Table 23 shows number and percentage of literates and illiterates by sex during 2011 in the urban areas of the district. Regarding absolute figures of literates Saharanpur NPP is way ahead of other towns. The table reveals that literacy rate is pretty high in the urban areas of the district (74.52). The male literacy rate is quite high (86.14 per cent) in Chhutmalpur. Female literacy rate is also not far behind in towns. It is (72.15 per cent) in Chhutmalpur. However, literacy rate among females is very low (54.25 per cent) in Ambehta town. The gap in male-female literacy rate is very high (19.73 per cent points) in Titron (NP)

Serial Number	Name of C.D.block	Number of literates and illiterates						Percentage of literates			Gap in Male/female Literacy rate
		Number of literates			Number of illiterates			Persons	Males	Females	
		Persons	Males	Females	Persons	Males	Females				
1	2	3	4	5	6	7	8	9	10	11	12
1	0001-Sadauli Qadeem	20352	12508	7844	17755	7815	9940	64.65	74.19	53.64	20.55
2	0002-Muzaffarabad	37192	22515	14677	26871	11387	15484	69.8	79.82	58.54	21.28
3	0003-Puwarka	40286	24461	15825	25493	10499	14994	72.57	82.76	60.97	21.79
4	0004-Ballia Kheri	45580	28239	17341	28458	11438	17020	72.54	83.74	59.57	24.17
5	0005-Sarsawan	39649	23957	15692	27425	11449	15976	70.43	80.67	59	21.67
6	0006-Nakur	30767	18873	11894	21267	8800	12467	69.46	80.1	57.37	22.73
7	0007-Gangoh	20920	12880	8040	16315	6715	9600	66.31	77.43	53.91	23.52
8	0008-Rampur Maniharan	31874	19843	12031	20905	8484	12421	71.13	82.19	58.21	23.98
9	0009-Nanauta	29911	18610	11301	21282	8698	12584	68.46	79.7	55.55	24.15
10	0010-Nagal	37179	23141	14038	28031	11711	16320	67.5	78.57	54.78	23.79
11	0011-Deoband	34121	21476	12645	25738	10757	14981	67.37	78.52	54.28	24.24
District (Rural) Total		367831	226503	141328	259540	107753	151787	69.47	80.17	57.23	22.94

For the district, Scheduled Castes literacy is 69.47 per cent as revealed in Table 24. Male literates account for 80.17 per cent and females 57.23 per cent, giving a gap of 22.94 percentage points between the two sexes. Highest percentage of 72.57 Scheduled Castes literates is found in Puwarka CD block, males and females figures being 82.76 and 60.97 respectively. Both the sexes have lowest ranges 74.19 and 53.64 in Sadauli Qadeem CD block.

Range of literacy rate for villages	Number of inhabited villages	Percentage distribution of villages	Scheduled Castes Population	Percentage distribution of population
1	2	3	4	5
0	3	0.28	7	0.00
1 - 10	0	0.00	0	0.00
11 - 20	1	0.09	7	0.00
21 - 30	4	0.37	126	0.02
31 - 40	7	0.64	338	0.05
41 - 50	26	2.39	4369	0.70
51 - 60	106	9.75	38410	6.12
61 - 70	501	46.09	319702	50.96
71 - 80	395	36.34	247994	39.53
81 - 90	40	3.68	16011	2.55
91 - 99	1	0.09	380	0.06
100	3	0.28	27	0.00
Total	1087	100.00	627371	100.00
District Scheduled castes Literacy rate:		69.47		

Table 25 presents the distribution of villages by literacy rate range for scheduled castes population at the 2011 census. 1002 inhabited villages, which form 92.18 per cent of total rural scheduled castes population, the literacy range is between 51-80. Maximum 501 inhabited villeges 40.09 percent have litracy range 61-70.

Serial number	Name and urban status of Town	Number of literates and illiterates						Percentage of literates			Gap in male/female literacy rate
		Number of literates			Number of illiterates			Persons	Males	Females	
		Persons	Males	Females	Persons	Males	Females				
1	2	3	4	5	6	7	8	9	10	11	12
1	800629-Behat (NP)	1458	907	551	902	359	543	73.41	84.22	60.62	23.6
2	109208-Chhutmalpur (CT)	668	365	303	225	75	150	85.75	93.59	77.89	15.7
3	800630-Saharanpur (M Corp.)	68373	39884	28489	31800	13268	18532	78.3	86.3	69.3	17
4	109634-Gagalhedi Must. (CT)	618	364	254	407	177	230	70.87	79.3	61.5	17.8
5	109635-Malhipur (CT)	1776	1064	712	1039	433	606	74.53	83.85	63.91	19.94
6	109636-Kailashpur (CT)	754	454	300	389	153	236	77.41	87.48	65.93	21.55
7	800631-Chilkana Sultanpur (NP)	1752	1045	707	1284	573	711	68.81	77.7	58.87	18.83
8	800632-Sarsawa (NPP)	1994	1179	815	1116	485	631	73.93	82.45	64.33	18.12
9	800633-Nakur (NPP)	1907	1125	782	1169	496	673	70.68	79.73	60.76	18.97
10	800634-Ambehta (NP)	979	554	425	752	336	416	66.28	73.09	59.11	13.98
11	800635-Gangoh (NPP)	1735	1085	650	1867	882	985	55.91	64.78	45.52	19.26
12	800636-Titron (NP)	1197	752	445	1000	393	607	64.15	76.58	50.34	26.24
13	800637-Deoband (NPP)	2319	1318	1001	1257	555	702	74.09	80.51	67.05	13.46
14	110273-Ramdaspur Urf Nagal (CT)	442	258	184	280	116	164	73.06	82.43	63.01	19.42
15	800638-Nanauta (NP)	759	438	321	560	261	299	67.05	73.86	59.55	14.31
16	800639-Rampur Maniharan (NP)	3779	2304	1475	2522	1115	1407	69.81	78.9	59.17	19.73
	District: Saharanpur (132)	90510	53096	37414	46569	19677	26892	76.07	84.29	66.82	17.47

Table 26 brings out the number and percentage of scheduled castes literates and illiterates by sex in urban agglomerations/towns population at the 2011 census. The number of illiterates is less than literates in the district (urban) and towns. The percentage of literates is least in Gangoh (55.91) town but the gap in male/female literacy rate is highest (26.24) in case of Titron town. The males in all the 16 towns enjoy much higher literacy rate than females. The gap in male/female literacy rate (13.46 per cent points) is least in case of Deoband NPP while the female literacy rate is highest 77.89 per cent in Chhutmalpur.

Serial Number	Name of C. D. block	Number of literates and illiterates						Percentage of literates			Gap in Male/female Literacy rate
		Number of literates			Number of illiterates			Persons	Males	Females	
		Persons	Males	Females	Persons	Males	Females				
1	2	3	4	5	6	7	8	9	10	11	12
1	0001-Sadauli Qadeem	6	3	3	1	1	0	100	100	100	0
2	0002-Muzaffarabad	56	30	26	53	24	29	58.33	66.67	50.98	15.69
3	0003-Puwarka	1	0	1	1	0	1	50	0	50	-50
4	0004-Ballia Kheri	6	3	3	1	1	0	100	100	100	0
5	0005-Sarsawan	6	4	2	0	0	0	100	100	100	0
6	0006-Nakur	1	0	1	0	0	0	100	0	100	-100
7	0007-Gangoh	5	3	2	0	0	0	100	100	100	0
8	0008-Rampur Maniharan	7	4	3	2	1	1	100	100	100	0
9	0010-Nagal	0	0	0	2	0	2	0	0	0	0
District (Rural) Total:		88	47	41	60	27	33	68.22	75.81	61.19	14.62

Table 27 brings out the number and percentage of scheduled tribes literates and illiterates by sex in CD Blocks at the 2011 census. The number of literates is more than illiterates in the district as well as in all the CD Blocks,. The literacy rate of the scheduled tribes population at 68.22 per cent is less than 76.07 per cent in case of scheduled castes community. The gap in male and female literacy rates at 14.62 per cent points is also less than what it is in case of the scheduled castes community (about 17.47 percentage points).

Range of literacy rate for villages	Number of inhabited villages	Percentage distribution of villages	Scheduled Tribes Population	Percentage distribution of population
1	2	3	4	5
0	3	17.65	9	6.08
1 - 10	0	0.00	0	0.00
11 - 20	0	0.00	0	0.00
21 - 30	0	0.00	0	0.00
31 - 40	0	0.00	0	0.00
41 - 50	2	11.76	4	2.70
51 - 60	0	0.00	0	0.00
61 - 70	1	5.88	100	67.57
71 - 80	0	0.00	0	0.00
81 - 90	0	0.00	0	0.00
91 - 99	0	0.00	0	0.00
100	11	64.71	35	23.65
District: Saharanpur(132)	17	100.00	148	100.00
Literacy rate for District:		68.22		

Table 28 gives the distribution of villages by literacy rate range for the scheduled tribes population at the 2011 census. In the district, the scheduled tribes population is found in 17 villages and in 11 village, the literacy range is 100 per cent. However, the maximum (67.57 per cent) of the scheduled tribes population (100) is found in only 1 village with literacy range from 61 to 70 percent.

Serial number	Name and urban status of Town	Number of literates and illiterates						Percentage of literates			Gap in male/female Literacy rate
		Number of literates			Number of illiterates			Persons	Males	Females	
		Persons	Males	Females	Persons	Males	Females				
1	2	3	4	5	6	7	8	9	10	11	12
1	109208-Chhutmalpur (CT)	10	6	4	1	0	1	90.91	100	80	20
2	800630-Saharanpur (M Corp.)	276	173	103	540	263	277	42.92	50.44	34.33	16.11
3	800632-Sarsawa (NPP)	4	1	3	0	0	0	100	100	100	0
4	800635-Gangoh (NPP)	1	0	1	0	0	0	100	0	100	-100
District (Urban) Total:		291	180	111	541	263	278	44.16	51.43	35.92	15.51

Table 29 gives number and percentage of scheduled tribes literates and illiterates by sex in urban agglomerations towns at the 2011 census. There is small scheduled tribes population in only four towns of the district. Saharanpur M.corp recorded maximum number 276 literate (42.97per cent) and male female gap is 16.11points.

TABLE 30: NUMBER AND PERCENTAGE OF MAIN WORKERS, MARGINAL WORKERS, AND NON-WORKERS BY SEX IN TAHSILS, 2011

Serial number	Name of Tahsil	Persons / Males / Females	Total population	Main workers		Marginal workers		Total workers (Main and marginal)		Non workers	
				Number	Percentage	Number	Percentage	Number	Percentage	Number	Percentage
1	2	3	4	5	6	7	8	9	10	11	12
1	00701-Behat	Persons	519420	122189	23.52	27837	5.36	150026	28.88	369394	71.12
		Males	273686	110885	40.52	21540	7.87	132425	48.39	141261	51.61
		Females	245734	11304	4.60	6297	2.56	17601	7.16	228133	92.84
2	00702-Saharanpur	Persons	1369818	354216	25.86	59690	4.36	413906	30.22	955912	69.78
		Males	721946	321104	44.48	42080	5.83	363184	50.31	358762	49.69
		Females	647872	33112	5.11	17610	2.72	50722	7.83	597150	92.17
3	00703-Nakur	Persons	698990	175287	25.08	35315	5.05	210602	30.13	488388	69.87
		Males	370208	159970	43.21	24754	6.69	184724	49.90	185484	50.10
		Females	328782	15317	4.66	10561	3.21	25878	7.87	302904	92.13
4	00704-Deoband	Persons	514338	132345	25.73	14445	2.81	146790	28.54	367548	71.46
		Males	275374	122749	44.58	10561	3.84	133310	48.41	142064	51.59
		Females	238964	9596	4.02	3884	1.63	13480	5.64	225484	94.36
5	00705-Rampur Maniharan	Persons	363816	98664	27.12	17356	4.77	116020	31.89	247796	68.11
		Males	192892	86881	45.04	10612	5.50	97493	50.54	95399	49.46
		Females	170924	11783	6.89	6744	3.95	18527	10.84	152397	89.16
	District: Saharanpur (132)	Persons	3466382	882701	25.46	154643	4.46	1037344	29.93	2429038	70.07
		Males	1834106	801589	43.70	109547	5.97	911136	49.68	922970	50.32
		Females	1632276	81112	4.97	45096	2.76	126208	7.73	1506068	92.27

Table 30 gives number and percentage of main workers, marginal workers and non workers by sex at tahsils level in the district as per 2011 Census. The proportion of the total workers comes out 29.93 per cent of the total population in the district. The total workers are comprised of 25.46 per cent of main workers and 4.46 per cent of marginal workers and the remaining 70.07 per cent are non-workers.

Among the main workers, male participation rate in the district is 43.70 per cent and 4.97 per cent of females. Male and female marginal workers account for 5.97 and 3.76 percent respectively. The percentage of female marginal workers is less than that of males. Total workers (main and marginal workers) among tahsils varies from 31.89 per cent in Rampur Maniharan tahsil to 29.54 per cent in Deoband tahsil.

TABLE 31: NUMBER AND PERCENTAGE OF MAIN WORKERS, MARGINAL WORKERS AND NON-WORKERS BY SEX IN C. D. BLOCKS 2011

Serial number	Name of C.D. block	Persons / Males / Females	Total Population	Main workers		Marginal workers		Total workers (Main and marginal workers)		Non workers	
				Number	Percentage	Number	Percentage	Number	Percentage	Number	Percentage
1	2	3	4	5	6	7	8	9	10	11	12
1	0001-Sadauli Qadeem	Persons	208594	46467	22.28	12488	5.99	58955	28.26	149639	71.74
		Males	110046	42574	38.69	9860	8.96	52434	47.65	57612	52.35
		Females	98548	3893	3.95	2628	2.67	6521	6.62	92027	93.38
2	0002-Muzaffarabad	Persons	294781	72069	24.45	15002	5.09	87071	29.54	207710	70.46
		Males	155179	64961	41.86	11261	7.26	76222	49.12	78957	50.88
		Females	139602	7108	5.09	3741	2.68	10849	7.77	128753	92.23

TABLE 31: Cont....											
Serial number	Name of C.D. block	Persons / Males / Females	Total Population	Main workers		Marginal workers		Total workers (Main and marginal workers)		Non workers	
				Number	Percentage	Number	Percentage	Number	Percentage	Number	Percentage
1	2	3	4	5	6	7	8	9	10	11	12
3	0003-Puwarka	Persons	229482	58784	25.62	9571	4.17	68355	29.79	161127	70.21
		Males	120657	53944	44.71	6202	5.14	60146	49.85	60511	50.15
		Females	108825	4840	4.45	3369	3.10	8209	7.54	100616	92.46
4	0004-Ballia Kheri	Persons	210818	51416	24.39	10851	5.15	62267	29.54	148551	70.46
		Males	111826	47186	42.20	7684	6.87	54870	49.07	56956	50.93
		Females	98992	4230	4.27	3167	3.20	7397	7.47	91595	92.53
5	0005-Sarsawan	Persons	258323	65013	25.17	10341	4.00	75354	29.17	182969	70.83
		Males	136274	60011	44.04	7375	5.41	67386	49.45	68888	50.55
		Females	122049	5002	4.10	2966	2.43	7968	6.53	114081	93.47
6	0006-Nakur	Persons	205120	50494	24.62	11214	5.47	61708	30.08	143412	69.92
		Males	108814	46590	42.82	8000	7.35	54590	50.17	54224	49.83
		Females	96306	3904	4.05	3214	3.34	7118	7.39	89188	92.61
7	0007-Gangoh	Persons	267881	66208	24.72	15928	5.95	82136	30.66	185745	69.34
		Males	141883	59458	41.91	10824	7.63	70282	49.54	71601	50.46
		Females	125998	6750	5.36	5104	4.05	11854	9.41	114144	90.59
8	0008-Rampur Maniharan	Persons	158042	46828	29.63	8207	5.19	55035	34.82	103007	65.18
		Males	84023	39062	46.49	4147	4.94	43209	51.43	40814	48.57
		Females	74019	7766	10.49	4060	5.49	11826	15.98	62193	84.02
9	0009-Nanauta	Persons	155244	39201	25.25	7668	4.94	46869	30.19	108375	69.81
		Males	82233	36120	43.92	5339	6.49	41459	50.42	40774	49.58
		Females	73011	3081	4.22	2329	3.19	5410	7.41	67601	92.59
10	0010-Nagal	Persons	208498	54230	26.01	6024	2.89	60254	28.90	148244	71.10
		Males	110735	50550	45.65	4229	3.82	54779	49.47	55956	50.53
		Females	97763	3680	3.76	1795	1.84	5475	5.60	92288	94.40
11	0011-Deoband	Persons	203073	54559	26.87	5816	2.86	60375	29.73	142698	70.27
		Males	108133	50439	46.65	4098	3.79	54537	50.44	53596	49.56
		Females	94940	4120	4.34	1718	1.81	5838	6.15	89102	93.85
Total		Persons	2399856	605269	25.22	113110	4.71	718379	29.93	1681477	70.07
		Males	1269803	550895	43.38	79019	6.22	629914	49.61	639889	50.39
		Females	1130053	54374	4.81	34091	3.02	88465	7.83	1041588	92.17

Table 31 shows C.D. block-wise number and percentage of main workers, marginal workers and non-workers for rural population of the district. Of the 23,99,856 total rural population of the district, 25.22 per cent has been categorised as main workers and the marginal workers constitute 4.71 per cent and the remaining 70.07 per cent fall in the category of non-workers. The sex-wise break up at the district level shows that 43.30 per cent males and 4.81 per cent females are in the category of main workers. Male and female marginal workers account for 6.22 and 3.02 per cent respectively. The percentage of female marginal workers is less than male marginal workers. Similar trend is visible at C.D. block level.

Serial number	Name and urban status of UA / Town	Persons / Males / Females	Total Population	Main workers		Marginal workers		Total workers (Main and marginal workers)		Non workers	
				Number	Percentage	Number	Percentage	Number	Percentage	Number	Percentage
1	800629-Behat (NP)	Persons	20474	4860	23.74	726	3.55	5586	27.28	14888	72.72
		Males	10886	4466	41.03	641	5.89	5107	46.91	5779	53.09
		Females	9588	394	4.11	85	0.89	479	5.00	9109	95.00
2	109208-Chhutmalpur (CT)	Persons	14274	3696	25.89	143	1.00	3839	26.90	10435	73.10
		Males	7462	3408	45.67	103	1.38	3511	47.05	3951	52.95
		Females	6812	288	4.23	40	0.59	328	4.82	6484	95.18
3	800630-Saharanpur (M Corp.)	Persons	705478	187995	26.65	31091	4.41	219086	31.05	486392	68.95
		Males	371740	167769	45.13	22407	6.03	190176	51.16	181564	48.84
		Females	333738	20226	6.06	8684	2.60	28910	8.66	304828	91.34
4	109634-Gagalhedhi Must. (CT)	Persons	7776	1779	22.88	401	5.16	2180	28.03	5596	71.97
		Males	4052	1678	41.41	355	8.76	2033	50.17	2019	49.83
		Females	3724	101	2.71	46	1.24	147	3.95	3577	96.05
5	109635-Malhipur (CT)	Persons	6720	1848	27.50	110	1.64	1958	29.14	4762	70.86
		Males	3544	1738	49.04	69	1.95	1807	50.99	1737	49.01
		Females	3176	110	3.46	41	1.29	151	4.75	3025	95.25
6	109636-Kailashpur (CT)	Persons	11422	2788	24.41	516	4.52	3304	28.93	8118	71.07
		Males	5995	2539	42.35	370	6.17	2909	48.52	3086	51.48
		Females	5427	249	4.59	146	2.69	395	7.28	5032	92.72
7	800631-Chilkana Sultanpur (NP)	Persons	19501	5064	25.97	524	2.69	5588	28.65	13913	71.35
		Males	10395	4645	44.68	337	3.24	4982	47.93	5413	52.07
		Females	9106	419	4.60	187	2.05	606	6.65	8500	93.35
8	800632-Sarsawa (NPP)	Persons	18956	4666	24.61	1012	5.34	5678	29.95	13278	70.05
		Males	10076	4274	42.42	737	7.31	5011	49.73	5065	50.27
		Females	8880	392	4.41	275	3.10	667	7.51	8213	92.49
9	800633-Nakur (NPP)	Persons	22712	5830	25.67	830	3.65	6660	29.32	16052	70.68
		Males	11865	5461	46.03	553	4.66	6014	50.69	5851	49.31
		Females	10847	369	3.40	277	2.55	646	5.96	10201	94.04
10	800634-Ambehta (NP)	Persons	15739	4061	25.80	234	1.49	4295	27.29	11444	72.71
		Males	8146	3921	48.13	192	2.36	4113	50.49	4033	49.51
		Females	7593	140	1.84	42	0.55	182	2.40	7411	97.60
11	800635-Gangoh (NPP)	Persons	59279	16184	27.30	1427	2.41	17611	29.71	41668	70.29
		Males	31318	14979	47.83	1050	3.35	16029	51.18	15289	48.82
		Females	27961	1205	4.31	377	1.35	1582	5.66	26379	94.34
12	800636-Titron (NP)	Persons	10898	2470	22.66	433	3.97	2903	26.64	7995	73.36
		Males	5682	2357	41.48	354	6.23	2711	47.71	2971	52.29
		Females	5216	113	2.17	79	1.51	192	3.68	5024	96.32
13	800637-Deoband (NPP)	Persons	97037	22082	22.76	2477	2.55	24559	25.31	72478	74.69
		Males	53538	20408	38.12	2143	4.00	22551	42.12	30987	57.88
		Females	43499	1674	3.85	334	0.77	2008	4.62	41491	95.38

Serial number	Name and urban status of UA / Town	Persons / Males / Females	Total Population	Main workers		Marginal workers		Total workers (Main and marginal workers)		Non workers	
				Number	Percentage	Number	Percentage	Number	Percentage	Number	Percentage
1	2	3	4	5	6	7	8	9	10	11	12
14	110273-Ramdaspur Urf Nagal (CT)	Persons	5730	1474	25.72	128	2.23	1602	27.96	4128	72.04
		Males	2968	1352	45.55	91	3.07	1443	48.62	1525	51.38
		Females	2762	122	4.42	37	1.34	159	5.76	2603	94.24
15	800638-Nanauta (NP)	Persons	22551	5300	23.50	419	1.86	5719	25.36	16832	74.64
		Males	11847	5028	42.44	363	3.06	5391	45.51	6456	54.49
		Females	10704	272	2.54	56	0.52	328	3.06	10376	96.94
16	800639-Rampur Maniharan (NP)	Persons	27979	7335	26.22	1062	3.80	8397	30.01	19582	69.99
		Males	14789	6671	45.11	763	5.16	7434	50.27	7355	49.73
		Females	13190	664	5.03	299	2.27	963	7.30	12227	92.70
District (Urban) Total		Persons	1066526	277432	26.01	41533	3.89	318965	29.91	747561	70.09
		Males	564303	250694	44.43	30528	5.41	281222	49.84	283081	50.16
		Females	502223	26738	5.32	11005	2.19	37743	7.52	464480	92.48

Table 32 indicates that as against 26.01 per cent of main workers and 3.89 marginal workers in the urban areas of the district, main workers are as high as 27.30 per cent in Gangoh NP. The extent of marginal workers is (5.34) higher in Sarsawan (NPP).

Sr. No.	Name of Sub-District	Persons/ Males/ Females	Total population	Total workers (main + marginal workers)	Category of workers			
					Cultivators	Agricultural labourers	Household industry workers	Other workers
					Number	Number	Number	Number
1	2	3	4	5	6	8	10	12
1	00701-Behat	Persons	519420	150026	31338	55500	4384	58804
				(28.88)	(20.89)	(36.99)	(2.92)	(39.20)
		Males	273686	132425	29082	49167	3302	50874
				(48.39)	(21.96)	(37.13)	(2.49)	(38.42)
		Females	245734	17601	2256	6333	1082	7930
				(7.16)	(12.82)	(35.98)	(6.15)	(45.05)
2	00702-Saharanpur	Persons	1369818	413906	45309	58646	17766	292185
				(30.22)	(10.95)	(14.17)	(4.29)	(70.59)
		Males	721946	363184	42353	51310	14041	255480
				(50.31)	(11.66)	(14.13)	(3.87)	(70.34)
		Females	647872	50722	2956	7336	3725	36705
				(7.83)	(5.83)	(14.46)	(7.34)	(72.37)

Table 33: Cont....								
Sr. No.	Name of Sub-District	Persons/ Males/ Females	Total population	Total workers (main + marginal workers)	Category of workers			
					Cultivators	Agricultural labourers	Household industry workers	Other workers
					Number	Number	Number	Number
1	2	3	4	5	6	8	10	12
3	00703-Nakur	Persons	698990	210602	67961	65143	5258	72240
				(30.13)	(32.27)	(30.93)	(2.50)	(34.30)
		Males	370208	184724	63194	55537	3906	62087
				(49.90)	(34.21)	(30.06)	(2.11)	(33.61)
		Females	328782	25878	4767	9606	1352	10153
				(7.87)	(18.42)	(37.12)	(5.22)	(39.23)
4	00704-Deoband	Persons	514338	146790	42853	49140	3203	51594
				(28.54)	(29.19)	(33.48)	(2.18)	(35.15)
		Males	275374	133310	41041	44286	2607	45376
				(48.41)	(30.79)	(33.22)	(1.96)	(34.04)
		Females	238964	13480	1812	4854	596	6218
				(5.64)	(13.44)	(36.01)	(4.42)	(46.13)
5	00705-Rampur Maniharan	Persons	363816	116020	34106	44621	3421	33872
				(31.89)	(29.40)	(38.46)	(2.95)	(29.19)
		Males	192892	97493	32412	35817	2025	27239
				(50.54)	(33.25)	(36.74)	(2.08)	(27.94)
		Females	170924	18527	1694	8804	1396	6633
				(10.84)	(9.14)	(47.52)	(7.53)	(35.80)
	District: Saharanpur (132)	Persons	3466382	1037344	221567	273050	34032	508695
				(29.93)	(21.36)	(26.32)	(3.28)	(49.04)
		Males	1834106	911136	208082	236117	25881	441056
				(49.68)	(22.84)	(25.91)	(2.84)	(48.41)
		Females	1632276	126208	13485	36933	8151	67639
				(7.73)	(10.68)	(29.26)	(6.46)	(53.59)

It can be seen from Table 33, that the economy of the district is primarily agricultural supported by the fact that cultivators constitute 21.36 per cent of the total workers (main + marginal) and remaining 78.64 per cent of total workers are engaged as agricultural labourers 26.32. Household industry workers (3.28 per cent) and other workers (49.04 per cent) in this district.

The distribution of workers by four categories of economic activity at tahsil level shows very high dependence of population on agriculture sector absorbing large number of workers. The proportion of cultivators varies between 10.95 per cent in Saharanpur tahsil to 32.27 per cent in Nakur tahsil. These variations within the district may be due to cropping and land holding patterns. The percentage of female cultivators is 10.68 per cent which is much less as compared to 22.84 per cent of male cultivators in the district. The percentage of agricultural labourers and household industry workers is very low in the district as stated above. The workers in other activities occupy the second position next to agriculture in the district as well as in each tahsil. The highest proportion of 70.59 per cent of other workers is recorded in Saharanpur tahsil while the lowest proportion of 34.30 per cent is found in Nakur tahsil.

TABLE 34 : DISTRIBUTION OF WORKERS BY SEX IN FOUR CATEGORIES OF ECONOMIC ACTIVITY IN C.D. BLOCKS, 2011								
Serial number	Name of C. D. Block	Persons / Males / Females	Total population	Total number of workers (Main + Marginal)	Category of workers			
					Cultivators	Agricultural Labourers	Household Industry workers	Other workers
1	2	3	4	5	6	7	8	9
1	0001-Sadauli Qadeem	Persons	208594	58955	12894	22658	1752	21651
				(28.26)	(21.87)	(38.43)	(2.97)	(36.72)
		Males	110046	52434	12057	20280	1424	18673
				(47.65)	(22.99)	(38.68)	(2.72)	(35.61)
		Females	98548	6521	837	2378	328	2978
				(6.62)	(12.84)	(36.47)	(5.03)	(45.67)
2	0002-Muzaffarabad	Persons	294781	87071	19308	33286	2428	32049
				(29.54)	(22.18)	(38.23)	(2.79)	(36.81)
		Males	155179	76222	17871	29234	1695	27422
				(49.12)	(23.45)	(38.35)	(2.22)	(35.98)
		Females	139602	10849	1437	4052	733	4627
				(7.77)	(13.25)	(37.35)	(6.76)	(42.65)
3	0003-Puwarka	Persons	229482	68355	13244	16102	1891	37118
				(29.79)	(19.38)	(23.56)	(2.77)	(54.30)
		Males	120657	60146	12480	13855	1252	32559
				(49.85)	(20.75)	(23.04)	(2.08)	(54.13)
		Females	108825	8209	764	2247	639	4559
				(7.54)	(9.31)	(27.37)	(7.78)	(55.54)
4	0004-Ballia Kheri	Persons	210818	62267	13799	13350	1357	33761
				(29.54)	(22.16)	(21.44)	(2.18)	(54.22)
		Males	111826	54870	12695	11482	1015	29678
				(49.07)	(23.14)	(20.93)	(1.85)	(54.09)
		Females	98992	7397	1104	1868	342	4083
				(7.47)	(14.92)	(25.25)	(4.62)	(55.20)
5	0005-Sarsawan	Persons	258323	75354	20470	28000	1821	25063
				(29.17)	(27.17)	(37.16)	(2.42)	(33.26)
		Males	136274	67386	19352	25034	1296	21704
				(49.45)	(28.72)	(37.15)	(1.92)	(32.21)
		Females	122049	7968	1118	2966	525	3359
				(6.53)	(14.03)	(37.22)	(6.59)	(42.16)
6	0006-Nakur	Persons	205120	61708	22590	22809	1330	14979
				(30.08)	(36.61)	(36.96)	(2.16)	(24.27)
		Males	108814	54590	21341	19958	1126	12165
				(50.17)	(39.09)	(36.56)	(2.06)	(22.28)
		Females	96306	7118	1249	2851	204	2814
				(7.39)	(17.55)	(40.05)	(2.87)	(39.53)

TABLE 34 : Cont....								
Serial number	Name of C. D. Block	Persons / Males / Females	Total population	Total number of workers (Main + Marginal)	Category of workers			
					Cultivators	Agricultural Labourers	Household Industry workers	Other workers
1	2	3	4	5	6	7	8	9
7	0007-Gangoh	Persons	267881	82136	34996	28772	1939	16429
				(30.66)	(42.61)	(35.03)	(2.36)	(20.00)
		Males	141883	70282	32091	23779	1424	12988
				(49.54)	(45.66)	(33.83)	(2.03)	(18.48)
		Females	125998	11854	2905	4993	515	3441
				(9.41)	(24.51)	(42.12)	(4.34)	(29.03)
8	0008-Rampur Maniharan	Persons	158042	55035	17267	21254	1816	14698
				(34.82)	(31.37)	(38.62)	(3.30)	(26.71)
		Males	84023	43209	16206	15775	881	10347
				(51.43)	(37.51)	(36.51)	(2.04)	(23.95)
		Females	74019	11826	1061	5479	935	4351
				(15.98)	(8.97)	(46.33)	(7.91)	(36.79)
9	0009-Nanauta	Persons	155244	46869	15898	20636	1316	9019
				(30.19)	(33.92)	(44.03)	(2.81)	(19.24)
		Males	82233	41459	15318	17854	906	7381
				(50.42)	(36.95)	(43.06)	(2.19)	(17.80)
		Females	73011	5410	580	2782	410	1638
				(7.41)	(10.72)	(51.42)	(7.58)	(30.28)
10	0010-Nagal	Persons	208498	60254	20407	24052	1190	14605
				(28.90)	(33.87)	(39.92)	(1.97)	(24.24)
		Males	110735	54779	19519	21914	936	12410
				(49.47)	(35.63)	(40.00)	(1.71)	(22.65)
		Females	97763	5475	888	2138	254	2195
				(5.60)	(16.22)	(39.05)	(4.64)	(40.09)
11	0011-Deoband	Persons	203073	60375	21090	23022	896	15367
				(29.73)	(34.93)	(38.13)	(1.48)	(25.45)
		Males	108133	54537	20240	20431	711	13155
				(50.44)	(37.11)	(37.46)	(1.30)	(24.12)
		Females	94940	5838	850	2591	185	2212
				(6.15)	(14.56)	(44.38)	(3.17)	(37.89)
	Total	Persons	2399856	718379	211963	253941	17736	234739
				(29.93)	(29.51)	(35.35)	(2.47)	(32.68)
		Males	1269803	629914	199170	219596	12666	198482
				(49.61)	(31.62)	(34.86)	(2.01)	(31.51)
		Females	1130053	88465	12793	34345	5070	36257
				(7.83)	(14.46)	(38.82)	(5.73)	(40.98)

Note: Percent of Worker to total worker are given in brackets

Table 34 presents C.D. block-wise distribution of workers by sex in four categories of economic activity. In the rural areas of the district total workers (main+marginal) constitute 29.93 per cent of total population. Among these workers, cultivators constitute 29.51 per cent, 35.35 per cent are agricultural labourers, 2.47 per cent household industry workers and 32.68 per cent are other workers. The agricultural sector plays a major role in providing employment to the working force of rural population despite the

fact that it is not commercially viable. Household industries also could not make much progress in rural areas as reflected in the data and these household industries employ only 2.47 per cent workers of the total working force. Therefore surplus working force has to depend on primary activities. Among cultivators, the percentage of females (14.46 per cent) is less than total of males (31.62 per cent) in the rural areas of the district. The females play main role in rural economy of the district. The proportion of cultivators and other workers differ considerably from one C.D. block to other. The proportion of cultivators varies between 19.38 per cent in Puwarka C.D. block and 42.61 per cent in Gangoh C.D. block. Similarly for other workers, the lowest proportion is 19.24 per cent in Nanuta C.D. block while 54.22 per cent is the highest in Ballia kheri C.D. block. The percentage of agricultural labourers and household industry workers together is 37.82 per cent in the district. The percentage of agricultural labourers is highest in Nanauta (44.03) CD block. Similarly, household industry workers varies in C.D.blocks between 1.48 per cent in Deoband and 3.30 per cent in Rampur Manihran.

Sr. No.	Name of town	Persons/ Males/ Females	Total population	Total workers (main + marginal workers)	Category of workers			
					Cultivators	Agricultural Labourers	Household Industry workers	Other workers
1	2	3	4	5	6	7	8	9
1	800629-Behat (NP)	Persons	20474	5586	222	909	183	4272
				(27.28)	(3.97)	(16.27)	(3.28)	(76.48)
		Males	10886	5107	215	855	151	3886
				(46.91)	(4.21)	(16.74)	(2.96)	(76.09)
		Females	9588	479	7	54	32	386
				(5.00)	(1.46)	(11.27)	(6.68)	(80.58)
2	109208-Chhutmajpur (CT)	Persons	14274	3839	122	85	114	3518
				(26.90)	(3.18)	(2.21)	(2.97)	(91.64)
		Males	7462	3511	115	79	94	3223
				(47.05)	(3.28)	(2.25)	(2.68)	(91.80)
		Females	6812	328	7	6	20	295
				(4.82)	(2.13)	(1.83)	(6.10)	(89.94)
3	800630-Saharanpur (M Corp.)	Persons	705478	219086	3256	6735	13084	196011
				(31.05)	(1.49)	(3.07)	(5.97)	(89.47)
		Males	371740	190176	2843	5625	10641	171067
				(51.16)	(1.49)	(2.96)	(5.60)	(89.95)
		Females	333738	28910	413	1110	2443	24944
				(8.66)	(1.43)	(3.84)	(8.45)	(86.28)
4	109634-Gagalhedi Must. (CT)	Persons	7776	2180	128	144	66	1842
				(28.03)	(5.87)	(6.61)	(3.03)	(84.50)
		Males	4052	2033	122	133	58	1720
				(50.17)	(6.00)	(6.54)	(2.85)	(84.60)
		Females	3724	147	6	11	8	122
				(3.95)	(4.08)	(7.48)	(5.44)	(82.99)

Table 35: Cont...								
Sr. No.	Name of town	Persons/ Males/ Females	Total population	Total workers (main + marginal workers)	Category of workers			
					Cultivators	Agricultural Labourers	Household Industry workers	Other workers
1	2	3	4	5	6	7	8	9
5	109635-Malhipur (CT)	Persons	6720	1958	115	144	64	1635
				(29.14)	(5.87)	(7.35)	(3.27)	(83.50)
		Males	3544	1807	106	111	57	1533
				(50.99)	(5.87)	(6.14)	(3.15)	(84.84)
		Females	3176	151	9	33	7	102
				(4.75)	(5.96)	(21.85)	(4.64)	(67.55)
6	109636-Kailashpur (CT)	Persons	11422	3304	69	92	161	2982
				(28.93)	(2.09)	(2.78)	(4.87)	(90.25)
		Males	5995	2909	68	83	133	2625
				(48.52)	(2.34)	(2.85)	(4.57)	(90.24)
		Females	5427	395	1	9	28	357
				(7.28)	(0.25)	(2.28)	(7.09)	(90.38)
7	800631-Chilkana Sultanpur (NP)	Persons	19501	5588	326	735	368	4159
				(28.65)	(5.83)	(13.15)	(6.59)	(74.43)
		Males	10395	4982	316	687	179	3800
				(47.93)	(6.34)	(13.79)	(3.59)	(76.27)
		Females	9106	606	10	48	189	359
				(6.65)	(1.65)	(7.92)	(31.19)	(59.24)
8	800632-Sarsawa (NPP)	Persons	18956	5678	477	833	227	4141
				(29.95)	(8.40)	(14.67)	(4.00)	(72.93)
		Males	10076	5011	457	670	172	3712
				(49.73)	(9.12)	(13.37)	(3.43)	(74.08)
		Females	8880	667	20	163	55	429
				(7.51)	(3.00)	(24.44)	(8.25)	(64.32)
9	800633-Nakur (NPP)	Persons	22712	6660	404	931	159	5166
				(29.32)	(6.07)	(13.98)	(2.39)	(77.57)
		Males	11865	6014	386	801	130	4697
				(50.69)	(6.42)	(13.32)	(2.16)	(78.10)
		Females	10847	646	18	130	29	469
				(5.96)	(2.79)	(20.12)	(4.49)	(72.60)
10	800634-Ambehta (NP)	Persons	15739	4295	529	783	65	2918
				(27.29)	(12.32)	(18.23)	(1.51)	(67.94)
		Males	8146	4113	515	745	57	2796
				(50.49)	(12.52)	(18.11)	(1.39)	(67.98)
		Females	7593	182	14	38	8	122
				(2.40)	(7.69)	(20.88)	(4.40)	(67.03)

Table 35: Cont...

Sr. No.	Name of town	Persons/ Males/ Females	Total population	Total workers (main + marginal workers)	Category of workers			
					Cultivators	Agricultural Labourers	Household Industry workers	Other workers
1	2	3	4	5	6	7	8	9
11	800635-Gangoh (NPP)	Persons	59279	17611	948	1588	230	14845
				(29.71)	(5.38)	(9.02)	(1.31)	(84.29)
		Males	31318	16029	905	1322	189	13613
				(51.18)	(5.65)	(8.25)	(1.18)	(84.93)
		Females	27961	1582	43	266	41	1232
				(5.66)	(2.72)	(16.81)	(2.59)	(77.88)
12	800636-Titron (NP)	Persons	10898	2903	711	1333	169	690
				(26.64)	(24.49)	(45.92)	(5.82)	(23.77)
		Males	5682	2711	694	1281	156	580
				(47.71)	(25.60)	(47.25)	(5.75)	(21.39)
		Females	5216	192	17	52	13	110
				(3.68)	(8.85)	(27.08)	(6.77)	(57.29)
13	800637-Deoband (NPP)	Persons	97037	24559	1230	1746	1094	20489
				(25.31)	(5.01)	(7.11)	(4.45)	(83.43)
		Males	53538	22551	1157	1661	939	18794
				(42.12)	(5.13)	(7.37)	(4.16)	(83.34)
		Females	43499	2008	73	85	155	1695
				(4.62)	(3.64)	(4.23)	(7.72)	(84.41)
14	110273-Ramdaspur Urf Nagal (CT)	Persons	5730	1602	126	320	23	1133
				(27.96)	(7.87)	(19.98)	(1.44)	(70.72)
		Males	2968	1443	125	280	21	1017
				(48.62)	(8.66)	(19.40)	(1.46)	(70.48)
		Females	2762	159	1	40	2	116
				(5.76)	(0.63)	(25.16)	(1.26)	(72.96)
15	800638-Nanauta (NP)	Persons	22551	5719	447	1315	130	3827
				(25.36)	(7.82)	(22.99)	(2.27)	(66.92)
		Males	11847	5391	440	1253	113	3585
				(45.51)	(8.16)	(23.24)	(2.10)	(66.50)
		Females	10704	328	7	62	17	242
				(3.06)	(2.13)	(18.90)	(5.18)	(73.78)
16	800639-Rampur Maniharan (NP)	Persons	27979	8397	494	1416	159	6328
				(30.01)	(5.88)	(16.86)	(1.89)	(75.36)
		Males	14789	7434	448	935	125	5926
				(50.27)	(6.03)	(12.58)	(1.68)	(79.71)
		Females	13190	963	46	481	34	402
				(7.30)	(4.78)	(49.95)	(3.53)	(41.74)
1	District (Urban): Saharanpur(132)	Persons	1066526	318965	9604	19109	16296	273956
				(29.91)	(3.01)	(5.99)	(5.11)	(85.89)
		Males	564303	281222	8912	16521	13215	242574
				(49.84)	(3.17)	(5.87)	(4.70)	(86.26)
		Females	502223	37743	692	2588	3081	31382
				(7.52)	(1.83)	(6.86)	(8.16)	(83.15)

Note: Percent of Worker to total worker are given in brackets

Table 35 presents distribution of workers by sex in four categories of economic activity in urban areas of the district Saharanpur. It can be observed from the table that the four categories of economic activity are cultivators, agricultural labourers, household industry workers and other workers. A figure in the table has been given for total number of workers including main and marginal workers. At the district level, urban areas recorded highest percentage of other workers (85.89) followed by household industry workers with 5.11 per cent (4.70 per cent males and 8.16 per cent females). If we consider each town, the table reveals that highest percentage of cultivators (24.49) is recorded in Titron. In the agricultural labourers category, Chhutmalpur (CT) recorded very low percentage (2.21). Household industry workers are also very low (1.31 per cent) in Gangoh. As the usual trend recorded in the urban areas, other workers are in high percentage (89.47 per cent) in Saharanpur. Lowest (23.77) in Titron NP.

(ix) Brief analysis of the Village Directory and Town Directory data based on inset tables 36-45:

One of the major parts of the District Census Handbook are Village and Town Directories. These are non-census data showing educational, medical, drinking water, banking facilities, communication facilities and other such developmental indicators are incorporated in town and village directory. From this non-census data, inset tables 36 to 45 have been generated and reproduced below showing major trends in the availability of above amenities:

TABLE 36 : DISTRIBUTION OF VILLAGES ACCORDING TO AVAILABILITY OF DIFFERENT AMENITIES, 2011												
Serial number	Name of C. D. block	Number of inhabited villages	Type of amenity available				Type of amenity available					
			Education	Medical	Imp-roved drinking water*	Post Office #	Tele phone	Transport comm.-unications \$	Banks	Agric-ultural Credit Societies	Approach by pucca road	Power supply
1	2	3	4	5	6	7	8	9	10	11	12	13
1	0001-Sadauli Qadeem	131	80 (61.07)	77 (58.78)	131 (100.00)	14 (10.69)	127 (96.95)	78 (59.54)	1 (0.76)	1 (0.76)	7 (5.34)	129 (98.47)
2	0002-Muzaffarabad	139	100 (71.94)	113 (81.29)	139 (100.00)	19 (13.67)	139 (100.00)	94 (67.63)	1 (0.72)	0 (0.00)	14 (10.07)	138 (99.28)
3	0003-Puwarka	114	63 (55.26)	64 (56.14)	114 (100.00)	15 (13.16)	112 (98.25)	93 (81.58)	4 (3.51)	0 (0.00)	3 (2.63)	112 (98.25)
4	0004-Ballia Kheri	96	47 (48.96)	78 (81.25)	96 (100.00)	15 (15.62)	96 (100.00)	70 (72.92)	0 (0.00)	0 (0.00)	5 (5.21)	94 (97.92)
5	0005-Sarsawan	153	76 (49.67)	95 (62.09)	153 (100.00)	10 (6.54)	151 (98.69)	98 (64.05)	3 (1.96)	3 (1.96)	37 (24.18)	151 (98.69)
6	0006-Nakur	134	101 (75.37)	111 (82.84)	134 (100.00)	12 (8.96)	131 (97.76)	88 (65.67)	2 (1.49)	1 (0.75)	94 (70.15)	131 (97.76)
7	0007-Gangoh	149	79 (53.02)	74 (49.66)	149 (100.00)	8 (5.37)	149 (100.00)	98 (65.77)	4 (2.68)	2 (1.34)	22 (14.77)	148 (99.33)
8	0008-Rampur Maniharan	81	53 (65.43)	51 (62.96)	81 (100.00)	15 (18.52)	81 (100.00)	54 (66.67)	0 (0.00)	0 (0.00)	6 (7.41)	81 (100.00)
9	0009-Nanauta	68	61 (89.71)	60 (88.24)	68 (100.00)	14 (20.59)	60 (88.24)	51 (75.00)	0 (0.00)	0 (0.00)	6 (8.82)	68 (100.00)
10	0010-Nagal	95	84 (88.42)	90 (94.74)	95 (100.00)	17 (17.89)	95 (100.00)	66 (69.47)	0 (0.00)	0 (0.00)	7 (7.37)	95 (100.00)
11	0011-Deoband	83	70 (84.34)	39 (46.99)	83 (100.00)	18 (21.69)	83 (100.00)	61 (73.49)	0 (0.00)	0 (0.00)	7 (8.43)	82 (98.80)
	Total	1243	814 (65.49)	852 (68.54)	1243 (100.00)	157 (12.63)	1224 (98.47)	851 (68.46)	15 (1.21)	7 (0.56)	208 (16.73)	1229 (98.87)

Note : - Percentages are given in brackets.

* Based on the improved drinking water source, drinking water supply has been classified as 'Improved' or Otherwise. If the household has access to drinking water supplied from a tap or a hand pump / tube well Situated within or outside the premises it is considered as having access to 'Improved drinking water source'. However, the concept of improved drinking water is state specific and this is to be considered accordingly.

Post office includes Post office, telegraph office and Post and telegraph office.

\$ Transport communication includes bus service, rail facility and navigable waterways.

Table 36 deals with the C.D. block-wise distribution of villages according to the availability of different amenities like education, medical, improved drinking water, post office, telephone, transport, communications, agricultural credit societies, approach by pucca road and power supply within the village. Out of 1243 inhabited villages in the district, 814 villages or 65.49 per cent have been provided with the education facilities of one type or the other. Similarly 852 villages in the district constituting 68.54 per cent have medical facilities of one type or the other. Improved drinking water facility is available in 1243 or 100 per cent villages. As regards post office facility, which includes facilities like telegraph office and post & telegraph 157 villages constituting 12.63 per cent of villages have been provided with post office facility within the village. 1224 or 98.47 per cent villages have been provided with the telephone facility; 851 or 68.46 per cent with transport facility, 15 or 1.21 per cent villages with bank facility and 7 or 0.56 per cent with agricultural credit societies. Similarly there are 208 or 16.73 per cent villages which have been linked by the pucca road. Total 1229 or 98.87 per cent of villages have been provided with the electricity supply. Almost similar pattern of distribution of villages by availability of amenities in the villages at C.D. block has been found with slight variation.

S.No.	Name of C. D. block	Total population of inhabited villages	Type of amenity available				Type of amenity available					Power supply
			Edu-cation	Medical	Improved drinking water*	Post Office #	Tele- phone	Transport communications \$	Banks	Agricultural Credit Societies	Approach by pucca road	
1	2	3	4	5	6	7	8	9	10	11	12	13
1	0001-Sadauli Qadeem	208594	169731 (81.37)	142084 (68.12)	208594 (100.00)	49594 (23.78)	206716 (99.10)	183667 (88.05)	5323 (2.55)	5323 (2.55)	37935 (18.19)	208558 (99.98)
2	0002-Muzaffarabad	294781	268601 (91.12)	246145 (83.50)	294781 (100.00)	90555 (30.72)	294781 (100.00)	271367 (92.06)	8766 (2.97)	0 (0.00)	86042 (29.19)	294756 (99.99)
3	0003-Puwarka	229482	168681 (73.51)	137712 (60.01)	229482 (100.00)	39599 (17.26)	229450 (99.99)	218782 (95.34)	10870 (4.74)	0 (0.00)	19618 (8.55)	229450 (99.99)
4	0004-Ballia Kheri	210818	161834 (76.76)	184159 (87.35)	210818 (100.00)	73877 (35.04)	210818 (100.00)	197949 (93.90)	0 (0.00)	0 (0.00)	48633 (23.07)	210772 (99.98)
5	0005-Sarsawan	258323	194757 (75.39)	173922 (67.33)	258323 (100.00)	49804 (19.28)	258311 (100.00)	234656 (90.84)	9073 (3.51)	9057 (3.51)	83432 (32.30)	258311 (100.00)
6	0006-Nakur	205120	191419 (93.32)	182226 (88.84)	205120 (100.00)	52695 (25.69)	205016 (99.95)	184631 (90.01)	19367 (9.44)	7131 (3.48)	160752 (78.37)	205016 (99.95)
7	0007-Gangoh	267881	206808 (77.20)	129873 (48.48)	267881 (100.00)	50423 (18.82)	267881 (100.00)	240371 (89.73)	7357 (2.75)	4671 (1.74)	74675 (27.88)	267787 (99.96)
8	0008-Rampur Maniharan	158042	133196 (84.28)	113026 (71.52)	158042 (100.00)	56656 (35.85)	158042 (100.00)	141998 (89.85)	0 (0.00)	0 (0.00)	37246 (23.57)	158042 (100.00)
9	0009-Nanauta	155244	150089 (96.68)	143243 (92.27)	155244 (100.00)	64583 (41.60)	145973 (94.03)	143627 (92.52)	0 (0.00)	0 (0.00)	41502 (26.73)	155244 (100.00)
10	0010-Nagal	208498	198625 (95.26)	198698 (95.30)	208498 (100.00)	84230 (40.40)	208498 (100.00)	189533 (90.90)	0 (0.00)	0 (0.00)	49333 (23.66)	208498 (100.00)
11	0011-Deoband	203073	193694 (95.38)	116880 (57.56)	203073 (100.00)	76982 (37.91)	203073 (100.00)	191990 (94.54)	0 (0.00)	0 (0.00)	56627 (27.89)	203072 (100.00)
	Total	2399856	2037435 (84.9)	1767968 (73.67)	2399856 (100)	688998 (28.71)	2388559 (99.53)	2198571 (91.61)	60756 (2.53)	26182 (1.09)	695795 (28.99)	2399506 (99.99)

Note :- Percentages are given in brackets. * Based on the improved drinking water source, drinking water supply has been classified as 'Improved' or otherwise. If the household has access to drinking water supplied from a tap or a hand pump / tube well situated within or outside the premises it is considered as having access to 'Improved drinking water source'. However, the concept of improved drinking water is state specific and this is to be considered accordingly. # Post office includes Post office, telegraph office and Post and telegraph office. \$ Transport communication includes bus service, rail facility and navigable waterways.

Table 37 depicts the number and proportion of rural population served by different kinds of amenities. Out of total rural population of 23,99,856 persons in the district 20,37,435 or 84.9 per cent have educational facility of one or the other type. Similarly 17,67,968 or 73.67 per cent population has medical facilities while 23,99,856 or 100.00 per cent avail improved drinking water facility. Post office facilities are available to 6,88,998 or 28.71 per cent population. Telephone facility is available to 23,88,559 or 99.53 per cent. Transport communications facility is available to 21,98,571 or 91.61 per cent. Bank facility is available to 60756 or 2.53 per cent. 26182. or 1.09 per cent have been provided with the facility of agricultural credit societies. 695795 or 28.99 per cent have been provided with the facility of approach by pucca road. Power supply is available to 2399506 or 99.99 per cent rural population in the district. Similar pattern of availability of facilities is visible in the rural population at C.D. block level. However, in Rampur Maniharan C.D. block, facilities of education, medical and improved drinking water are available to larger proportion of population.

TABLE 38: DISTRIBUTION OF VILLAGES NOT HAVING CERTAIN AMENITIES, ARRANGED BY DISTANCE RANGES FROM THE PLACES WHERE THESE ARE AVAILABLE, 2011				
Village not having the amenity of	Distance range of place from the villages where the amenity is available			
	Less than 5 kilometers	5-10 kilometers	10+ kilometers	Total (Col. 2 - 4)
1	2	3	4	5
1. Education: -				
(a) Primary school	445	13	2	460
(b) Middle school	739	81	21	841
(c) Degree college	698	279	260	1237
2. Medical:-				
(a) Hospital	527	435	278	1240
(b) PHC	460	572	174	1206
3. Post Office	863	200	23	1086
4. Telephone	18	1	0	19
5. Bus Service	258	113	24	395
6. Banks				
(a) Commercial Bank	576	492	165	1233
(b) Cooperative Bank	464	539	235	1238
7. Agricultural Credit Societies	763	373	100	1236
Degree college includes Art, Engineering and Medicine				
Hospital includes Allopathic & Alternative Medicine				
Post office includes post office, telegraph office and post & telegraph office				
Telephone includes Telephone, PCO and mobiles				
Bus includes private and public				

Table 38 presents distribution of villages not having certain amenities within the village at district level. They have to go out of their village to avail these facilities. Such villages have been presented according to various distance ranges in this table. 460 villages do not have primary school and out of these villages, children of 445 villages have to travel less than 5 kms. for schooling. Out of 1243 inhabited villages, as many as 841 are deprived of middle school and 1237 of degree college. Of these 739 avail the facility of middle school at a distance of less than 5 kms., 81 at a distance 5-10 kms. and the remaining 21 at a distance of 10+ kms. In respect of degree college 698 avail this facility at a distance of less than 5 kms., 279 between 5 to 10 kms. and rest 260 villages at a distance of 10+ kms.

Similarly there are 1,243 villages in the district, which are devoid of Hospital facility and 1206 villages are deprived of PHC facilities. Of these, 527 villages have the facility of Hospital available within 5 kms. while in respect of 435 villages the inhabitants have to cover a distance

of 5-10 kms. in order to avail this facility. Similarly large number, i.e., 278 villages have this facility at a distance of 10+ kms. As regards PHC, 460 villages avail this facility at a distance of less than 5 kms., 572 at a distance of 5-10 kms. and the inhabitants of remaining 174 villages have to travel a distance of more than 10 kms. to avail this facility. Regarding Post Office, 1086 villages do not have this facility in the village itself. Of these, majority, i.e., 863 have this facility at a distance of less than 5 kms., another 200 villages avail it at a distance of 5-10 kms. In the remaining 23 villages inhabitants have to travel a distance of 10+ kms.

As regards Telephone, there are 19 villages in the district which are without telephone facility. Of these, 18 avail this facility at a distance of less than 5 kms., 1 at a distance of 5-10 kms. For Bus service, out of 395 villages, which do not have facility, 258 villages avail this facility at a distance of less than 5 kms., 113 at a distance between 5-10 kms. and 24 at a distance of 10+ kms. In the entire district, 1233 villages are deprived of Commercial Bank & 1238 of Co-operative Bank. Of these 1233 villages, which are deprived of Commercial Banks, 576 villages avail this facility at a distance of less than 5 kms., 492 between 5-10 kms. & the remaining 165 at a distance of 10+ kms. Regarding Co-operative Banks, out of 1238 villages 464 villages avail this facility at a distance of less than 5 kms., 539 at a distance of 5-10 kms. and remaining 235 at a distance of 10+ kms. 1236 villages do not have agricultural credit societies. This facility to 763 villages is available at a distance of less than 5 kms., to 373 at a distance of 5-10 kms. and to the remaining 100, at a distance of 10+ kms.

Table 39: Distribution of villages according to the distance from the nearest statutory town and availability of different amenities, 2011

Distance Range from the nearest Statutory Town (In Kilometres)	Number\ Percentage	Number of Inhabited Villages in Each Range	Type of amenity available							
			Education*	Medical [^]	Post Office#	Telephone **	Transport Communications \$	Banks @	Agricultural Credit Societies	Approach by Pucca Road
1	2	3	4	5	6	7	8	9	10	11
Less than 5	Number	141	99	97	9	140	96	0	0	40
	Percentage		(70.21)	(68.79)	(6.38)	(99.29)	(68.09)	(0)	(0)	(28.37)
5 - 15	Number	535	342	351	70	527	363	8	4	102
	Percentage		(63.93)	(65.61)	(13.08)	(98.5)	(67.85)	(1.5)	(0.75)	(19.07)
16- 50	Number	412	257	301	57	406	275	4	1	40
	Percentage		(62.38)	(73.06)	(13.83)	(98.54)	(66.75)	(0.97)	(0.24)	(9.71)
51+	Number	24	17	14	1	24	18	0	1	0
	Percentage		(70.83)	(58.33)	(4.17)	(100)	(75)	(0)	(4.17)	(0)
Unspecified	Number	131	99	89	20	127	99	3	1	26
	Percentage		(75.57)	(67.94)	(15.27)	(96.95)	(75.57)	(2.29)	(0.76)	(19.85)
Total	Number	1243	814	852	157	1224	851	15	7	208
	Percentage		(65.49)	(68.54)	(12.63)	(98.47)	(68.46)	(1.21)	(0.56)	(16.73)

* Education includes all education facilities.

[^] Medical includes all medical facilities.

Post office includes post office, telegraph office and Post and telegraph office.

\$ Transport communication includes bus service, railway facility and navigable waterways.

@ Bank includes Commercial Bank and Cooperative Bank.

** Telephone includes Telephone, PCO and Mobile.

Table 39 deals with the distribution of villages according to distance from the nearest statutory town and availability of different amenities within the village. Out of total 1243 inhabited villages in the district, there are 141 villages which have nearest towns upto a distance of 5 kms. Of these, only 99 villages forming 70.21 per cent of these total villages, are having the educational facilities of one type or the other and 97 villages constituting 68.79 per cent, have the medical facilities within the village, 11 villages forming 6.34 per cent have the facility of post

office within the village and 140 or 99.29 per cent have the facility of telephone, 96 villages constituting 68.09 per cent have been linked by transport service. Non villages comprising have been provided bank facilities, and agricultural credit societies 40 villages comprising 28.37 per cent have been provided with pucca road. There are 535 inhabited villages in the district which fall in the distance range of 5-15 kms. Of these, 342 villages constituting 63.93 per cent have been provided with the educational facilities. 351 villages comprising 65.61 per cent have been provided with medical facilities. 70 villages constituting 13.08 per cent enjoy the post office facility. 527 villages comprising 98.50 per cent have been provided the telephone facility. 363 villages constituting 67.85 per cent have been linked with transport communications .8 villages comprising 1.50 per cent have bank facility. 4 villages constituting .75 per cent are having agricultural credit societies, while 102 villages or 19.07 per cent are approachable by pucca road. 412 villages fall in the distance range of 16-50 kms. Of these, 62.38 per cent villages have educational facility; 73.06 per cent with medical; 13.83 per cent with post office; 98.54 per cent with telephone and transport & communications available to 66.75 per cent villages. Banks and Agricultural Credit Societies Facilities are available to .97 and 0.24 per cent of villages respectively. Approach to pucca road facility is availed by 9.71 percent village folk. There are 131 villages whose distance ranges from the nearest statutory town have not been given. Such villages have been grouped under the unspecified category. 99 or 75.57 per cent villages have the educational facility of one or other type. 89 village constituting 67.94 per cent have the medical; 15.27 percent post office; 96.95 percent telephone, 2.29 percent banks and .76 percent agricultural credit society facilities and 19.85 per cent villages have pucca road.

Table 40: Distribution of villages according to population range and amenities available, 2011

Population range	Number\ Percentage	Number of inhabited villages in each range	Type of amenity available									
			Education*	Medical^	Drinking water	Post office #	Telephone **	Transport communications	Banks [@]	Agricultural credit societies	Approach by pucca road	Power supply
1	2	3	4	5	6	7	8	9	10	11	12	13
1-499	Number	199	51	113	199	0	189	9	0	0	26	185
	Percentage		25.63	56.78	100	0	94.97	4.52	0	0	13.07	92.96
500-999	Number	215	105	143	215	6	213	16	1	0	29	215
	Percentage		48.84	66.51	100	2.79	99.07	7.44	0.47	0	13.49	100
1000 - 1999	Number	389	218	279	389	23	382	387	4	2	49	389
	Percentage		56.04	71.72	100	5.91	98.2	99.49	1.03	0.51	12.6	100
2000 - 4999	Number	383	383	268	383	85	383	382	5	3	47	383
	Percentage		100	69.97	100	22.19	100	99.74	1.31	0.78	12.27	100
5000 - 9999	Number	47	47	39	47	35	47	47	4	2	47	47
	Percentage		100	82.98	100	74.47	100	100	8.51	4.26	100	100
10000 +	Number	10	10	10	10	8	10	10	1	0	10	10
	Percentage		100	100	100	80	100	100	10	0	100	100
District Total	Number	1243	814	852	1243	157	1224	851	15	7	208	1229
	Percentage		65.49	68.54	100	12.63	98.47	68.46	1.21	0.56	16.73	98.87

Post office includes Post office, Telegraph office and Post and telegraph office.

\$ Transport communication includes bus service, rail facility and navigable waterways.

* Based on the improved drinking water source, drinking water supply has been classified as 'Improved' or otherwise. If the household has access to drinking water supplied from a tap or a hand pump / tube well situated within or outside the premises it is considered as having access to 'Improved drinking water source'.

However, the concept of improved drinking water is state specific and this is to be considered accordingly.

Table 40 deals with the distribution of villages by population ranges and amenities available therein. In Saharanpur district, out of a total 1243 inhabited villages, overwhelming 199 have a population of 1-499 persons. Of these, 51 villages (25.63 per cent) have education facility; 113 (56.78 per cent) have medical facility and 199 (100.00 per cent) have improved drinking water facility. None has post office facility. 189 (94.97 per cent) have telephone facility; 9 (4.52 per cent) have been linked by bus service and none has Bank facility or agricultural credit societies, 26 villages (13.07 per cent) have been linked by pucca road. 185 villages (92.96 per cent) have been provided with electricity.

Out of 215 villages, which fall in the population range of 500-999 persons, 105 villages (48.84 per cent) have been provided with the education facility and 143 (66.51 per cent) with medical facility. Nearly all the villages have improved drinking water facility. 6 villages (2.79 per cent) have been provided with post office facilities; 213 villages (99.07 per cent) with telephone facility; 16 villages (7.44 per cent) with transport facility, 1 villages (.47 per cent) with bank facility; non have agricultural credit societies & 29 villages (13.49 per cent) have approach by pucca road. 215 (100.00 percent) villages in this range have electricity.

389 villages fall in population range of 1,000-1,999 persons. Of these, 218 (56.04 per cent) villages have education, 279 (71.72 per cent) medical; 389 (100.0 per cent) improved drinking water; 23 (5.91 per cent) post office; 382 (98.20 per cent) Telephone; 387 (99.49 per cent) transport communication; 4 (1.03 per cent) banks; 2 (.51 per cent) agricultural credit societies and 46 (12.60 per cent) pucca road facility.

There are 383 villages in the district, which are covered under 2,000-4,999 population range. Of these, 268 villages (69.97 per cent) have medical facility; 85 villages (22.19 per cent) have post office facility; 5 villages (1.31 per cent) have bank facility and 3 villages (.78 per cent) are having agricultural credit societies. 47 villages have populations range of 5000-9999. All have education, improved drinking water and power supply facilities. More than ten thousand population is found in 8 village where most of the facilities are available except agricultural credit society.

TABLE 41: DISTRIBUTION OF VILLAGES ACCORDING TO LAND USE, 2011					
Serial number	Name of C. D. block	Number of inhabited villages	Total area	Percentage of cultivable area to total area	Percentage of irrigated area to total cultivable area
1	2	3	4	5	6
1	0001-Sadauli Qadeem	131	37516.34	49.87	81.78
2	0002-Muzaffarabad	139	60895.69	44.60	72.69
3	0003-Puwarka	114	20619.51	84.44	98.61
4	0004-Ballia Kheri	96	17891.78	169.12	99.30
5	0005-Sarsawan	153	30343.49	82.29	99.43
6	0006-Nakur	134	28871.78	85.24	100.00
7	0007-Gangoh	149	38111.25	165.24	99.66
8	0008-Rampur Maniharan	81	20481.53	83.31	98.87
9	0009-Nanauta	68	20134.26	83.32	95.50
10	0010-Nagal	95	24332.63	152.89	99.53
11	0011-Deoband	83	20978.50	154.02	99.76
	Total	1243	320176.75	96.65	95.85

Note : - Cultivable area = irrigated area + unirrigated area

Table 41 presents C.D blockwise distribution of villages according to land use. It also gives details of total area and cultivable area available in inhabited villages in the district. Cultivated area includes irrigated as well as unirrigated area. It further elaborates as to what is the extent of cultivable area under irrigation. There are total 1243 inhabited villages in the district having a total area of 320176.75 hectares. Of this, 96.65 per cent area is cultivable and 95.85 per cent of

total cultivable area has got the irrigation facility. The area figures have been collected from the revenue records maintained for each village by the State Government.

A look at the land use pattern at C.D. block level shows that Sadauli Qadeem CD block with 131 villages has a total area of 37516.34 hectares, of this 49.87 per cent of land is cultivable and of the aforesaid area 81.78 per cent is irrigated. In Muzaffarabad block, all the 139 villages have a total land area of 60895.69 hectares, out of which 44.60 per cent of land is cultivable and of the aforesaid area, 72.69 per cent is irrigated. In Puwarka C.D block, all the 114 villages have a total area of 20619.51 hectares, of which cultivable area is 84.44 per cent and 98.61 per cent is irrigated. In Ballia kheri block, all the 96 villages have a total area of 17891.78 hectares. Of this, cultivable area is 169.12 per cent. Of cultivable area, 99.30 per cent is irrigated. Sarsawan block with 153 villages has a total land area of 30343.49 hectares. Of this 82.29 per cent is cultivable area and out of this cultivable area, 99.66 per cent is irrigated. Nakur block with 134 villages has a total land area of 28871.78 hectares. Of this, 82.29 per cent is cultivated area, out of which 100.00 per cent is irrigated. Gangoh block with a total 149 villages has an area of 38111.25 hectares. Of this, 160.24 per cent is cultivable area.

Sl. No.	Name and urban status of Town	Type of educational institution				
		Primary	Junior Secondary / Middle	Secondary / Matriculation	Senior Secondary	College
1	2	3	4	5	6	7
1	800629-Behat (NP)	7	4	2	1	0
2	109208-Chhutmalpur (CT)	9	5	1	1	0
3	800630-Saharanpur (M Corp.)	6	3	0	1	1
4	109634-Gagalhedi Must. (CT)	8	8	5	5	0
5	109635-Malhipur (CT)	10	4	1	1	0
6	109636-Kailashpur (CT)	4	4	4	0	0
7	800631-Chilkana Sultanpur (NP)	9	2	2	2	0
8	800632-Sarsawa (NPP)	7	7	3	2	0
9	800633-Nakur (NPP)	22	12	3	3	0
10	800634-Ambehta (NP)	6	6	5	5	0
11	800635-Gangoh (NPP)	5	4	2	1	0
12	800636-Titron (NP)	12	4	3	0	0
13	800637-Deoband (NPP)	6	3	1	1	0
14	110273-Ramdaspur Urf Nagal (CT)	10	9	9	7	0
15	800638-Nanauta (NP)	8	3	3	1	0
16	800639-Rampur Maniharan (NP)	9	4	1	1	0
	Total	138	82	45	32	1

Table 42 shows in urban areas of Saharanpur district, the average number of primary schools per 10,000 population as 138 Primary Schools, 82 junior secondary/middle, 45 secondary/matriculation, 32 senior secondary schools and colleges as only 1 college per 10,000 population.

TABLE 43 : NUMBER OF BEDS IN MEDICAL INSTITUTIONS IN TOWNS, 2011		
Sl. No.	Name and urban status of the Town	Number of beds in medical institutions per 10,000 population
1	2	3
1	800629-Behat (NP)	7
2	109208-Chhutmalpur (CT)	3
3	800630-Saharanpur (M Corp.)	7
4	109634-Gagalhedi Must. (CT)	0
5	109635-Malhipur (CT)	0
6	109636-Kailashpur (CT)	1
7	800631-Chilkana Sultanpur (NP)	31
8	800632-Sarsawa (NPP)	56
9	800633-Nakur (NPP)	47
10	800634-Ambehta (NP)	3
11	800635-Gangoh (NPP)	8
12	800636-Titron (NP)	4
13	800637-Deoband (NPP)	3
14	110273-Ramdaspur Urf Nagal (CT)	31
15	800638-Nanauta (NP)	35
16	800639-Rampur Maniharan (NP)	33
	Total	269

Table 43 depicts the number of beds available in medical institutions per 10,000 population in each town of Saharanpur district. On an average there are 269 beds per 10,000 population in urban areas of the district.

TABLE 44 : PROPORTION OF SLUM POPULATION IN TOWNS, 2011				
Sl.No.	Name of the Town	Total population	Slum population	Percentage of slum population to total population
1	2	3	4	5
1	800630-Saharanpur (M Corp.)	705478	233196	33.06
2	800633-Nakur (NPP)	22712	5300	23.34
3	800637-Deoband (NPP)	97037	19495	20.09
4	800638-Nanauta (NP)	22551	490	2.17
	Total	847778	258481	30.49

The table 44 shows slum population in the town's in census 2011 as recorded by towns.

Sr. No.	Name of the town	Name of three most important commodities manufactured
1	2	3
1	800629-Behat (NP)	Zari Work, Garden Crop
2	109208-Chhutmalpur (CT)	Wood Products, Furnitures, Iron Products
3	800630-Saharanpur (M Corp.)	Paper Production, Readymade Garments, Wood Works
4	109634-Gagalhedhi Must. (CT)	Jaggery, Sugar
5	109635-Malhipur (CT)	Bag, Agricultural Instrument
6	109636-Kailashpur (CT)	Sweet Products, Cold Drink Factory, Foundry
7	800631-Chilkana Sultanpur (NP)	Rice, Jaggery, Wooden Furniture
8	800632-Sarsawa (NPP)	Sugar, Furnitures
9	800633-Nakur (NPP)	Rice, Flour Mill
10	800634-Ambehta (NP)	Furnitures, Agricultural Instrument
11	800635-Gangoh (NPP)	Handloom Cloths, Honey, Embroidery
12	800636-Titron (NP)	Iron Tools, Jaggery, Agricultural Instrument
13	800637-Deoband (NPP)	Agricultural Tools, Furnitures, Religious Book
14	110273-Ramdaspur Urf Nagal (CT)	Sugar, Flour Mill, Rice
15	800638-Nanauta (NP)	Iron Tools, Furnitures, Agricultural Instrument
16	800639-Rampur Maniharan (NP)	Furnitures, Iron Tools, Agricultural Instrument

Table 45 indicates most important articles manufactured in each towns in the district. The district is well known as main exporter of wood furniture. The chief export items of the district are wooden goods. Rice, wheat, sugar are the main items which are manufactured in several town places.

(xi) Major social and cultural Events, Natural and Administrative Development and significant activities during the decade

The Hindu festivals in the district commence with Sheetla Ashtmi which falls of the 8th day of the dark fortnight in Chaitra, the first month of the Hindu Calendar and is dedicated to the propitiation of the goddess Sheetla. Then other festivals like Ram Navmi, Dashera, Nag Panchami, Rakhi, Deewali and Holi are celebrated by the Hindus. About a dozen and a half Hindu religion fairs are held annually in different parts of the district. Among the important Muslim festivals are Id-ul-Fitr and Id-ul-Zuha, Muharram and Chehlum. Sikhs celebrate Guru Nanak Dev and Guru Govind Singh birthdays and Baisakhi and Lohri are also celebrated. Christians celebrate the birthday of Jesus Christ, Good Friday and the New Year. Marriages are performed according to Dharm-Shastra in their own communities among Hindus. Muslim marriages are performed in accordance with Islamic Laws/Shariat. Men in the district commonly wear no jewellery, except for a ring or two on the fingers and a gold or silver chain round the neck, the gujars and jats being often seen wearing small earrings also. Women are no doubt, fond of adorning themselves with various items of jewellery, such as glass bangles, gold or silver brackets, armllets, finger rings, nose rings, nose pendants etc. The poor generally have their ornaments made of silver or baser metals, glass beads and shellac.

(xii) Brief Description of Places of Religious, Historical, Archaeological Importance in villages and places of Tourist Interest in the towns of the District:

District Saharanpur is famous for numerous temples, mosques, fairs and natural beauty. Following are the places of religious, historical, archaeological and tourist interest:

Ambehta

It lies at a distance of 6 kms. from Nakur. The place was originally a cantonment for troops established by Firoz Shah Tughlaq. The present place is modern but contains three old mosques. The tomb of Shah Abdul Maali who died in the 15th century is a fine domed building with minarets.

Deoband

According to legend, the town owes its name to the presence of a sacred grove (Deri-ban) where there is an ancient temple of Devi and an annual assembly still takes place in the month of Chaitra in a neighboring grove. It is a big seat of learning. The world famous Dar-ul-uloom the centre of Arabic learning is located here. Attached to this centre, there is a large library which has some rare books and manuscripts. Hand written Quran is also available here. There are some building of historical importance Jami-a-Masjid built by Sikandar Lodi in 1507 AD and one among many others attributed to Aurangzeb built in 1664 AD. Close to the south-eastern outskirts is a large tank called Devi-kund, the northern and western banks of which are covered with temples, ghats and the old Sanskrit pathshala and numerous other monuments much frequented by pilgrims. An annual fair is held on Shivratri at the old shrine of Manka Devi. During the local Bala Sundari Fair, an exhibition is also held which is frequented by about 50,000 persons.

Rampur Maniharan

It lies on the west side of the metalled road from Saharanpur to Nanauta and Shamli at a distance of 27 kms from Deoband and 21 kms from the district headquarters. The place has its own local fakir named Sheikh Ibrahim Pir and in his Honour, near his dargah, a religious fair is held annually. There is a fine Jain temple with a gilt spire.

There are dense forests towards the south of Shiwalik hills. The facilities of dak-bungalow and machans provided in these forests for watching the nature closely make this place of a great tourist attraction.

(xiii) Major Characteristics and contribution of district :

District is famous for most celebrated industry of wood-work which has long been established in the city and has acquired a wide reputation. In its oldest form, this industry chiefly consisted of wooden materials for decoration; wood carving of doors, doorways and the like. Modern requirements have led to a large demand for household furniture. The existence of Shiwalik forests afford employment to a large number of workers in cane and other jungle products and an extensive basket industry thrives. The other trade deserving mention is of leather which is produced after the local process and is used principally for the manufacture of shoes.

Being near to the capital of India Delhi and considering the demand of milk in Garhwal region, Saharanpur is becoming a main centre for trade in production of milk. There are primarily 202 milk production societies which collect milk from rural areas and supply it to Delhi and Dehradun.

The most prominent institution imparting education in Arabic and Persian literatures is Dar-ul-Uloom located at Deoband. Education here is primarily based on Islamic theology, students being awarded the degree of Maulvi Fazil after the completion of a 15 year course. Facilities are also offered for medicine or Tib in addition to the curriculum. Another institution imparting professional and technical education in the district is the Saharanpur Paper Technology Institute which runs a certificate and diploma course in paper technology.

Sheikh Muhammad Baka, the well known scholar of the region comprising the present district at Saharanpur, flourished in the seventeenth century.

Satyaketu Vidyalankar, Suryakanta Acharya Sarve, Baldev Shastri 'Abhinave' and Bhagiratha Shastri are some of the eminent scholars and authors produced by the district. Among writers of repute belonging to this district, names of Kanahyalal Mishra 'Prabhakar', Ramesh Bedi, Krishna Chandra Sharma and Atrideo Gupta may be mentioned. Zoe Ansari born at Saharanpur has published a number of books of different topics in prose.

(xiv) Scope of Village Directory & Town Directory

As mentioned earlier, the District Census handbook is brought out in two parts-Part A and Part B separately. Part-A covers Village and Town wise Primary Census Abstract (PCA) data of 2011 Census along with Housing amenities data where as Part-B covers Village and Town Directory data. The scope of village directory and town directory is discussed below.

Village Directory :

The village directory as the title connotes presents information pertaining to rural areas of the district at C.D block/ village level. For each C.D. block a list of villages serialized by English alphabetical order along with their location code numbers of 2011 and 2001 census has been presented. The rationale of giving 2011 location code along with 2001 location code is to facilitate the identification of villages for matching information collected at each Census. The villages which have been wholly merged in Nagar Nigam, Nagar Palika Parishad and Nagar Panchayat are not included in the list. In case of partly merged villages, the remaining rural part of the villages has been treated as independent revenue village and the data have been presented for such villages in the village directory.

However, the villages treated as outgrowth of an Urban Agglomeration or Nagar Panchayat is listed in the village directory but no data are presented against the name of such villages. All these villages are listed in the Primary Census Abstract (rural) without presenting their data for providing cross references.

For the census work, the villages in the district have been arranged taluka wise (C.D. block wise) and within the taluka (C.D. block), they are shown location code wise. Each village is assigned a location code number for the purpose of identification. In 2011 Census, all the villages have been given unique 6 digits code number, which will remain constant across the census, and shall make it easy to do comparative study. The village code of 6 digits has been used continuous code within India. Range of 000001-799999 has been kept for villages. The village directory information, a map and alphabetical list of village for each taluka (C.D. block) is given in Part-B. Village directory contains the non census data of each village. It gives the village wise basic information relating to infrastructure and amenities available in the sphere of education, medical, drinking water, power supply, post and telegraph, communications, approach road to village and distribution of land use area. In addition it contains information about total area of each village, total population and number of households and the nearest town and its distance from the village. The information on number of households and total population has been included with a view to examine the correlation of amenities with the number of households and population they serve. If an amenity is not in existence in the refer rant village, the distance in broad ranges from the nearest place along with name, where the amenity is available is given. The broad range with code a for (<5 kms.), b for (5-10 kms) and c for (10+ kms). Some additional information has been added viz. (1) Pre. Primary School (2) Management Institute (3) Polytechnic (4) Special School for Disable (5) Veterinary Hospital (6) Mobile Health Clinic (7) Traditional Practitioners and Faith Healers (8) Medicine Shop (9) Type of drainage connectivity for waste water outlet (10) Total Sanitation Campaign (TSC) (11) Rural Sanitary Mart/Rural Hardware outlet (12) Rural Production Centers (13) Solid and Liquid Waste Management (14) Village PIN Code (15) Public Call Office/Mobile (16) Mobile Phone Coverage (17)

Internet Cafes/Common Service Center (18) Private Courier Facility (19) Auto/Modified Autos (20) Taxis (21) Vans (22) Tractors used for Transport (23) Cycle Pulled Rickshaws (Manual Driven) (24) Cycle Pulled Rickshaws (Machine Driven) (25) Carts Driven by Animals (26) National Highway (27) State Highway (28) Major District Roads (29) Other District Roads (30) Water Bound Macadam (31) ATM facility (32) Self help Group (33) Public Distribution System (34) Mandis/Regular Market (35) Weekly Haat (36) Agricultural Marketing Society (37) Nutrition Centre (38) Accredited Social Health Activist (ASHA) (39) Community Centre with/without TV (40) Public Library (41) Public Reading Room (42) Polling Station (43) Birth and Death Registration office (44) Agricultural Product and (45) Handicrafts Products. Seven information has not been collected this time, i.e., (1) Community Health Worker (2) Telegraph Office (3) Non Agricultural Credit Societies (4) Other Credit Societies (5) Navigable water way other than river or canal (6) Income and Expenditure of the village and (7) Import, Export most important commodities.

Appendix-I	Summary showing total number of villages having Educational, Medical and other amenities in villages – C.D. Block level.
Appendix-I A	Villages by number of Primary Schools.
Appendix-I B	Villages by Primary, Middle and Secondary Schools.
Appendix-I C	Villages with different sources of drinking water facilities available.
Appendix-II	Villages with 5,000 and above population which do not have one or more amenities available.
Appendix-III	Land utilization data in respect of Census towns.
Appendix-IV	C.D. Block wise list of inhabited villages where no amenity other than drinking water facility is available.
Appendix-V	Summary showing number of Villages not having Scheduled Caste population.
Appendix-VI	Summary showing number of Villages not having Scheduled Tribe population.
Appendix-VII A	List of villages according to the proportion of the Scheduled Castes to the total population by ranges.
Appendix-VII B	List of villages according to the proportion of the Scheduled Tribes to the total population by ranges.
Appendix-VIII	Number of villages under each Gram Panchayat (C.D. block wise).

Scope of Town Directory :

Town Directory covers the non-census data for each town. It presents important and useful information like civic and other amenities available in all the towns of the district. The information in town directory is covered in following seven statements, viz., statement I to VII. The statement used in the current 2011 Census is most identical to the preceding 2001 Census. The details of town directory statement are given below in brief. The data are presented in seven statements serially numbered (I) to (VII). Town Directories of the districts give an account of status and growth history of towns, location and physical aspects of the towns, and other amenities. In this way population and other amenities are enumerated vividly in various statements relating to the town directories of the districts

(I)	Statement I - Status and Growth History
(II)	Statement II - Physical aspects and location of towns, 2009
(III)	Statement III - Civic and other amenities, 2009
(IV)	Statement IV –Medical Facilities, 2009
(V)	Statement V- Educational, Recreational and cultural facilities, 2009
(VI)	Statement VI - Industry and banking, 2009
(VII)	Statement VII - Civic and other amenities in slums, 2009
(Appendix)	Appendix - Towns showing their outgrowth with population

In all the statements the towns are arranged in the alphabetical order within the district. The details of these statements are given in the analytical portion of the town directory. One statement-III Municipal Finance deleted and statement-V Medical, Educational, Recreation and Cultural Facilities divide in above two statement-IV and statement-V.

VILLAGE DIRECTORY
AND
TOWN DIRECTORY
(SECTION I & II)

Section-I : Village Directory

Village Directory 2011 Census:-

The “Village Directory” is one of the traditional compilations of the Census. It gives the list of villages, their location numbers, their area, population, number of households, amenities such as educational, medical, drinking water, post and telegraph, commercial and co-operative banks, agricultural non-agricultural and other credit societies, recreational and cultural facilities, communication, approach to village, nearest town with a distance, power supply availability of newspaper and magazines, most important commodity manufactured and land use of each village. Village is a statutory recognized unit having a definite boundary and separate land records. In case, a complete village is treated as an outgrowth of urban agglomeration, data on amenities for that village have not been given in the Village Directory but shown along with the urban component. The villages which are considered as a Census Town, the amenities data are shown in the Town Directory. For those villages which have partly merged in an outgrowth of U.A., the amenities data are shown in the Village Directory for that particular village.

The Village Directory is being compiled for both inhabited and un-inhabited villages. In the village directory both private and government facilities/institutions have been given. In case of un-inhabited /depopulated villages, the location code number, name and area of the village is being given universally in Village Directory and Village PCA. The columns relating to the amenities and land use pattern, etc. being left blank and it will be noted against the name of the village that it is un-inhabited/depopulated. The Appendices to Village Directory and Inset Tables based on village Directory data are also prepared for inhabited villages. In the Village Directory format for 2011 Census there are 121 columns and the details thereon are as follows:

Note explaining the abbreviations used in the village directory:

In the Village Directory format for 2011 Census there are 121 columns and the details thereon are as follows:

Columns 1: Serial Number: - Self explanatory. All the villages within the CD block are presented serially in the ascending order of their location code number.

Columns 2: Name of village: - Self explanatory. The name of the villages are shown against this column. This also includes the forest and uninhabited villages.

Columns 3: Location Code Number of village. The location code number of the villages are shown against this column.

Columns 4: Area of the Village: - The area of the villages has been given in hectares.

Column 5: Total Population: - The total population of the village as per 2011 Census has been given against this column.

Column 6: Number of Households: - The number of households as per 2011 Census have been given in this column.

Amenities

The availability of different infrastructural amenities such as education, medical, drinking water, post, telegraph, banks, credit societies, recreation and cultural facilities, communication, power, etc. in each village have been given in the Village Directory. Wherever the amenities are not available in the village, the distance range code viz; ‘a’ for <5 Kms, ‘b’ for 5-10 Kms and ‘c’ for 10+ Kms of the nearest where facility is available is given. Column wise details are given below:

Columns No. 7 – 20 Educational Facilities: - All the different educational facilities available in the village have been given under these columns. Nursery/LKG//UKG classes are included in Pre-Primary Schools, Classes up to class V included in Primary School; Classes from VI to VIII are included in the Middle school. Classes from IX and X included in Secondary School. Classes from XI and XII are included in Senior Secondary School. In case of composite schools like middle school with primary school or secondary school with middle school, these are also included in the number of primary and middle schools, respectively. The information on the entire educational institutes is given under these columns.

Columns No. 21 to 38 - Medical Facilities: - All the different medical facilities available in the village have been given under these columns.

Columns No. 39 to 46 -Drinking Water: - The information on availability of various types of the drinking water facility within the village has been given under these columns.

Columns No. 47 to 50 – Availability of Toilet and others:- The information on availability of toilet and Bio-Gas etc. available in the village has been given under these columns.

Columns No. 51 to 67 Communication (Post & Telegraph and transport):- The information on communication and Post Office, Sub-Post Office, & Telegraph Office, Village PIN Code number, Phone-Landlines, Mobile Phone, Private Courier Facility, Internet Café, etc; available in the village has been given under these columns. The information on all various transport facilities whether public/private transport like Bus, Railway Station, or Navigable waterways, Taxi , Van, Tractors etc. available in the village has also been given under these columns.

Columns No.68 to 79 – Village connected to High ways, Village Roads, Banks and Credit Societies: - The information on all roads connected to village has been given under these columns. These include National Highway, State Highway, District Roads and other district roads connected to the village, Pucca roads, Kutchcha Roads, Water Bounded Macadam Roads, Navigable Water Ways and Foot Paths has been given under these columns. Further, the information on availability of banks, ATM and Agricultural Credit societies in the village has been given under these columns.

Column No. 80 to 96 Miscellaneous Facilities: - The information on various miscellaneous facilities available in the village has been given under these columns. These includes Self -Help Group, Public Distribution Shop (PDS), Mandi /Regular Market, Weekly Haat, Agricultural Marketing Society, Nutrition Centre(ICDS),Anganwadi Centre, ASHA, Community Centre, Sports Fields, Sports Club/Recreation Centre, Cinema/Video Halls, Public Library, Public Reading Room, News Paper Supply, Assembly Polling Station, Birth and Death Registration Office.

Columns No. 97 to 100 – Electricity: - Availability of Power Supply in the village, whatever may be the form of its use has been given in these columns. These include Electricity for Domestic Use, Electricity for Agriculture Use Electricity for Commercial Use, and Electricity for all purpose Domestic Uses.

Column No. 101 and 102 -Nearest Town: - The name of the nearest town along with the distance range code has been in these columns.

Land use and Irrigation

The land use pattern in the Village Directory conform to the pattern of classification of land use as recommended by the Ministry of Agriculture, Government of India. The Ministry has recommended the maintenance of records of land use pattern under the following 9 categories.

(i)-Column No. 103 -Forests:-This includes all lands classed as forest under any legal enactment dealing with forests or administered as forests, whether state-owned or private, and whether wooded or maintained as potential forest land. The area of crops raised in the forest and grazing lands or areas open for grazing within the forests remain included under the forest area.

(ii)-Column No. 104- Area under non-agricultural use:-This includes all lands occupied by buildings, roads and railways or under water, e.g. rivers and canals and other lands put to uses other than agriculture.

(iii)-Columns No. 105- Barren and un-cultivable land:-This includes all barren and unculturable land like mountains, deserts, etc. land which cannot be brought under cultivation except at an exorbitant cost should be classed as unculturable whether such land is in isolated blocks or within cultivated holdings.

(iv)-Column No. 106- Permanent Pastures and other Grazing Lands:-This includes all grazing lands whether they are permanent pastures and meadows or not. Village common grazing land is included under this head.

(v)-Column No. 107- Land under Miscellaneous Tree Crops, etc.:- This includes all cultivable land which is not included in 'Net area sown' but is put to some agricultural uses. Lands under Causing trees, thatching grasses, bamboo bushes and other groves for fuel, etc. which are not included under 'Orchards' are classed under this category.

(vi)-Column No. 108- Culturable Waste Land: - This includes lands available for cultivation, whether not taken up for cultivation or taken up for cultivation once but not cultivated during the current year and the last five years or more in succession for one reason or other. Such lands may be either fallow or covered with shrubs and jungles which are not put to any use. They may be assessed or unassessed and may lie in isolated blocks or within cultivated holdings. Land once cultivated but not cultivated for five years in succession is also included in this category at the end of the five years.

(vii)-Column No. 109- Fallow Lands other than Current Fallows: - This includes all lands which were taken up for cultivation but are temporarily out of cultivation for a period of not less than one year and not more than five years.

(viii)-Column No. 110- Current Fallows: - This represents cropped area, which is kept fallow during the current year. For example, if any seeding area is not cropped against the same year it may be treated as current fallow.

(ix)-Column No. 111- Net Area Sown: - This represents the total area sown with crops and orchards. Area sown more than once; in the same year is counted only once.

Column No. 112- Total Irrigated Land Area: - It includes all land which is cultivable and irrigated by any source of irrigation. The total irrigated area of the village has been given under this column.

Column No. 113- Total Un-Irrigated land Area: - Un-Irrigated area includes all land which is cultivable but not irrigated by any source of irrigation. The total un-irrigated land area of the village has been given under this column.

Column No. 114 to 118 Area Irrigated by source: - The area irrigated by various source of irrigation in the village have been given under these columns. The different source of irrigation facilities available in the village are as follows:

(i)-Canals (C) - Govt. or Pvt., (ii)-Wells/Tube-wells (W/TW), (iii)-Tanks/Lake(T/L), (iv)-Waterfall (WF) and (v)-Others (O).

Columns No.119 to 121-Three most important commodities manufactured:- The names of three most important commodities manufactured in the village are indicated in this column.

C.D.Block level totals of the Village Directory:-

At the end of entries for the Village Directory of each C.D. Block, the totals of different columns are being given wherever possible. However, in case of some of the columns, it may not be possible to work out the CD Block level totals, in such cases the particular of relevant columns are being left blank against C.D.Block level.

Appendices to Village Directory: - The Village Directory also includes the following appendices:

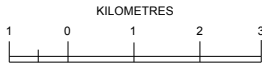
- Appendix –I: Summary showing total number of villages having Educational, Medical and other amenities in villages – C.D. Block level.
- Appendix I A: Villages by number of Primary Schools.
- Appendix I B: Villages by Primary, Middle and Secondary Schools.
- Appendix I C: Villages with different sources of drinking water facilities available.
- Appendix II: Villages with 5,000 and above population which do not have one or more amenities available.
- Appendix -III: Land utilization data in respect of Census towns.
- Appendix -IV: C.D. Block wise list of inhabited villages where no amenity other than drinking water facility is available.
- Appendix -V: Summary showing number of Villages not having Scheduled Caste population.
- Appendix -VI: Summary showing number of Villages not having Scheduled Tribe population.
- Appendix -VII A: List of villages according to the proportion of the Scheduled Castes to the total population by ranges.
- Appendix- VII B: List of villages according to the proportion of the Scheduled Tribes to the total population by ranges.
- Appendix -VIII: Number of villages under each Gram Panchayat (C.D. block wise).

(a) List of Villages merged in Towns and Outgrowths at 2011 Census :

Sr.No	Village Name	New status
NIL		

INDIA
UTTAR PRADESH
VIKAS KHAND SADAULI QADEEM

(TAHSIL BEHAT)
DISTRICT SAHARANPUR



HIGH SCHOOL/INTER COLLEGE.....	S
BANK.....	B
DISPENSARY.....	D
PRIMARY HEALTH CENTRE.....	▲
OTHER MEDICAL SERVICES.....	▲

BOUNDARY, STATE.....	—————
TAHSIL.....
VIKAS KHAND.....
VILLAGE WITH MDDS CODE.....	108884
RESERVED-FOREST WITH NAME.....	Badkala Range
HEADQUARTERS : TAHSIL, VIKAS KHAND.....	◎, ◎
POPULATION SIZE OF VILLAGES: BELOW 200	○
200 - 499, 500 - 999, 1000 - 4999, 5000 AND ABOVE	●
UNINHABITED VILLAGE WITH MDDS CODE.....	x 108900
STATUTORY TOWN WITH MDDS CODE.....	800629
STATE HIGHWAY.....	SH 57
IMPORTANT METALLED ROADS.....	—————
RIVER AND STREAM.....	~~~~~

AREA (Sq.Km.).....	412.60
POPULATION.....	2,08,594
NUMBER OF TOWN.....	01
NUMBER OF VILLAGES.....	169

Alphabetical list of Villages (CD Block Wise)

Name of District: Saharanpur

Name of CD BLOCK: Sadauli Qadeem

Sr. No.	Name of village	2011 Census location code	2001 Census location code
1	Ababarakpur	108961	00007900
2	Abdullapur Mazara Naugaun	108949	00006700
3	Abdullapur-Mazra Behat	109004	00012200
4	Aboo Talabpur	108986	00010400
5	Adarakpur	108952	00007000
6	Ahmadpur	108954	00007200
7	Akbarpur Bans Aht	108913	00003100
8	Akbarpur Bans Must	108914	00003200
9	Alamgeerpursani	108944	00006200
10	Alamgirpur Guzaar	108995	00011300
11	Alampur	108999	00011700
12	Alauddinpur Bans Aht	108917	00003500
13	Alauddinpur Bans Must	108920	00003800
14	Ali Akbarpur	108894	00001100
15	Alipur Damanki	109024	00014200
16	Alipura	108948	00006600
17	Amadapur	108996	00011400
18	Aambehta	108981	00009900
19	Arazi Zevari Aht	108919	00003700
20	Arazi Zevari Must	108926	00004400
21	Arifpur	108889	00000600
22	Asgarpur Aht	108968	00008600
23	Asgarpur Must	108967	00008500
24	Aslampur Bartha	108988	00010600
25	Badkala Range	109207	
26	Bahadurpur	108955	00007300
27	Bahar Mandpur	109034	00015200
28	Bahrampur	109033	00015100
29	Bakhtpur	108963	00008100
30	Barkalan	108899	00001700
31	Bartha Korasi	108987	00010500
32	Begpur	108958	00007600
33	Behat Dehat	109008	00012600
34	Belka Mafi	108965	00008300
35	Belka Tofeer	108964	00008200
36	Ber Kheri	109042	00016000
37	Bhikhanpur	108947	00006500
38	Bhojpur	109000	00011800

39	Chak Abawakarpur	108959	00007700
40	Chak Farakpur	108970	00008800
41	Chak Mahmoodpur	108941	00005900
42	Chak Matka	108937	00005500
43	Chak Shah Fazil	108978	00009600
44	Chataki	109046	00016400
45	Chhajja Aht	108912	00003000
46	Chhajja Must	108911	00002900
47	Dabkora	109040	00015800
48	Dohira	108992	00011000
49	Dost Hashimpur	108904	00002200
50	Faizabad	108885	00000200
51	Farakpur	108969	00008700
52	Fatehpur	108888	00000500
53	Fatehullapur	108973	00009100
54	Fatehullapur Must	108977	00009500
55	Ghaghroli	109003	00012100
56	Habibpur Alis Tapoban	108897	00001500
57	Haiderpur Alis Hinduwala	108898	00001600
58	Haripur	109045	00016300
59	Hasanpur	108960	00007800
60	Hatholi	109001	00011900
61	Hira Heri	109005	00012300
62	Husain Malakpur	108990	00010800
63	Husainpur	108929	00004700
64	Inderapur Bhawan	108900	00001800
65	Inderpur Talara	108901	00001900
66	Ishaqpur Chenchi	109015	00013300
67	Ismailpur Aht	108980	00009800
68	Ismailpur Mazra Padali	108930	00004800
69	Ismailpur Must	108976	00009400
70	Jandheri	109044	00016200
71	Jondha Bans	109031	00014900
72	Kadarpur	109010	00012800
73	Kansepur	109036	00015400
74	Karhera	109043	00016100
75	Kasbagarh	108984	00010200
76	Kashipur	108951	00006900
77	Kasimpur Khas	108942	00006000
78	Khairi Aht	108910	00002800
79	Khairi Must	108909	00002700
80	Khawaspur	108945	00006300
81	Khizarpur Chack Mutafapur	109027	00014500
82	Khushhalpur	108966	00008400

83	Lalpur	108998	00011600
84	Lateefpur Bhoor	108985	00010300
85	Lodipur	109021	00013900
86	Madathi Aht	108907	00002500
87	Madathi Must	108908	00002600
88	Mahmoodpur	108972	00009000
89	Mahmoodpur Mazra Behat	109009	00012700
90	Mahmoodpur Mazra Raipur	108939	00005700
91	Mahmoodpur Nagli Aht	108918	00003600
92	Mahmoodpur Nagli Must	108921	00003900
93	Majhari	108994	00011200
94	Mal Mazra	109019	00013700
95	Malakpur	108943	00006100
96	Malapur	109049	00016700
97	Marva	109017	00013500
98	Masoodpur Aht	108923	00004100
99	Masoodpur Garh Must	108922	00004000
100	Matka	108932	00005000
101	Maya Rooppur	108886	00000300
102	Meerpur Gandevr	108979	00009700
103	Meerpur Thasaka Jadid	109025	00014300
104	Meerpur Thasaka Kadim	109026	00014400
105	Mirzapur Pole	108905	00002300
106	Mohammedpur Jhanjhar	108903	00002100
107	Mohd. Shafipur	108887	00000400
108	Mohidinpur	108893	00001000
109	Mugulpur	108956	00007400
110	Murtazapur Mazra Behat	109006	00012400
111	Murtazapur Shaoor	108938	00005600
112	Nadrana	109018	00013600
113	Nanoli	108989	00010700
114	Nityanandpur Aht	108924	00004200
115	Nityanandpur Must	108925	00004300
116	Noonyari Aht.	109029	00014700
117	Noorpur Urf Bharawad	108892	00000900
118	Noshera Tatarpur	108933	00005100
119	Nunari Must.	109032	00015000
120	Padali Grant	108934	00005200
121	Pakhor	109038	00015600
122	Pathanpura Aht.	109014	00013200
123	Pathanpura Must	109013	00013100
124	Pratappur	109030	00014800
125	Pur Bans Aht	108936	00005400
126	Pur Bans Must	108935	00005300

127	Qasimpur Mazra Padli	108891	0000800
128	Qawadpur	109022	00014000
129	Raipur	108940	00005800
130	Rampur	108902	00002000
131	Rasoolpur	109023	00014100
132	Rasoolpur Urf Rasooli	108991	00010900
133	Ratanpur Kalyanpur	109012	00013000
134	Ratnoli	109035	00015300
135	Razapur	108953	00007100
136	Rehna	108884	00000100
137	Rogla Hatholi	109041	00015900
138	Roohalka	109048	00016600
139	Roohalki	109047	00016500
140	Roshanpur Pelon	108895	00001300
141	Sadholi Bhoor	108997	00011500
142	Sadholi Kadim	109002	00012000
143	Said Mohdpur Garh Aht	108928	00004600
144	Said Mohdpur Garh Must	108927	00004500
145	Saidpura	109051	00016900
146	Saleemabad	108950	00006800
147	Saleempur Garha	109020	00013800
148	Shahabuddinpur	109007	00012500
149	Shahpur	108957	00007500
150	Shahpur Bans Aht	108916	00003400
151	Shahpur Bans Must	108915	00003300
152	Shahpur Garha	108906	00002400
153	Shahzadpur Bans Aht	108982	00010000
154	Shahzadpur Bans Must	108983	00010100
155	Shamaspur	108962	00008000
156	Shekhpura	109028	00014600
157	Sherpur Pelon	108896	00001400
158	Sherullapur Aht	108974	00009200
159	Sherullapur Must	108975	00009300
160	Sikanderpur	108931	00004900
161	Sultanpur Mali	109016	00013400
162	Sunehti	109050	00016800
163	Taharpur	108971	00008900
164	Tanda	108890	00000700
165	Tatohal	108993	00011100
166	Tirfoan	109037	00015500
167	Todarpur	109039	00015700
168	Wazeedpur	108946	00006400
169	Yoosufpur Kheri Talabpur	109011	00012900

Census of India 2011- Village Directory

Amenities and Land use (As in 2009)

Name of District:-Saharanpur Location CodeNo:-132

Name of CD Block:-Sadauli Qadeem Location CodeNo:-0001

Sr. No.	Name village	Location code no.	Total area of the village (in hectares rounded up to one decimal place)	Total population (2011 census)	Number of households (2011 census)	Number of educational amenities available. (If not available within the village , the distance range code viz: a for < 5 Kms, b for 5-10 Kms and c for 10+ kms of nearest place where facility is available is given).													
						Pre-Primary school (PP)	Primary school (P)	Middle school (M)	Secondary School (S)	Senior Secondary school (SS)	Degree college of arts science & commerce (ASC)	Engineering college(EC)	Medical college (MC)	Management institute (MI)	Polytechnic (Pt)	Vocational training school /ITI	Non-formal training centre (NFTC)	Special school for disabled (SSD)	Others (specify)
1	2	3	4	5	6	7	8	9	10	11	12	13	14	15	16	17	18	19	20
1	Rehna	108884	377	1841	344	1	1	1	c	c	c	b	c	b	c				
2	Faizabad	108885	1094.2	7047	1330	1	2	c	c	c	a	c	b	c					
3	Maya Rooppur	108886	410.2	2526	464	1	2	1	1	c	c	c	c	c	c	c	c		
4	Mohd. Shafipur	108887	159.6	1084	211	a	1	a	a	a	a	c	c	b	c				
5	Fatehpur	108888	219	1166	212	a	a	a	b	c	c	c		b					
6	Arifpur	108889	117.1	666	126	a	a	a	a	c	a	c	b	c					
7	Tanda	108890	271.1	1048	200		1	1	b	c		c	c	c	c				
8	Qasimpur Mazra	108891	310.4	5677	1032	1	2	2	b	c	c	c	b	c	c	c			
9	Noorpur Urf Bha	108892	118	917	130		1	a	b	c	c		c	b	c	c	c		
10	Mohidinpur	108893	116.4	1119	185	a	1	a	b	c	c	c	c	c	c	c	c		
11	Ali Akbarpur	108894	541.9	0	0														
12	Roshanpur Pelon	108895	215.3	471	109	a	1	a	b	a	a	a	c	c	c	b	c		
13	Sherpur Pelon	108896	512.1	3542	735	1	2	2	c	c		a							
14	Habibpur Alis T	108897	263.4	1316	252		1	1	c	c		b		b					
15	Haiderpur Alis H	108898	292.6	393	78		a	b	b	b		c		b	c	c			
16	Barkalan	108899	155.3	814	179		1	a	c	c									
17	Inderapur Bhawa	108900	19.1	0	0														
18	Inderpur Talara	108901	256.5	140	30	a	a	b	b	b		b		b					
19	Rampur	108902	270.7	216	42		a		1	a	b	c							
20	Mohammedpur J	108903	99.7	392	68														
21	Dost Hashimpur	108904	79.9	0	0														
22	Mirzapur Pole	108905	648.7	13742	2269	2	2	2	c	c	c	c	c	b	c				
23	Shahpur Garha	108906	589	2582	462	1	1	c	c	c	c		c	c	a	c			
24	Madathi Aht	108907	291.4	355	66	a			c	c			c	c	c				
25	Madathi Must	108908	360.2	3114	515	1	2	2	c	c			c	c	c				
26	Khairi Must	108909	218.3	2234	406	1	2	c	c	c	c	c	c	c	c	c	c		
27	Khairi Aht	108910	110.9	1126	176			c	c	c	c	c	c	c	c	c	c		
28	Chhajja Must	108911	69.9	579	118				c	c	c	c	c	c					
29	Chhajja Aht	108912	92.9	0	0														
30	Akbarpur Bans A	108913	80.3	0	0														
31	Akbarpur Bans B	108914	115.1	1522	272		1	c	c	c	c	c	c	c	c	c	c		
32	Shahpur Bans M	108915	98.4	1584	306	1	1	c	c	c	c	c	c	c	c	c	c		
33	Shahpur Bans A	108916	59	0	0														
34	Alauddinpur Ban	108917	129.6	519	78														
35	Mahmoodpur Na	108918	63.8	673	144	a	a	a		c	c	c	c	c	c	c	c		
36	Arazi Zevari Aht	108919	32	0	0														
37	Alauddinpur Ban	108920	86.4	276	60			c	c	c	c	c	c	c	c				
38	Mahmoodpur Na	108921	77.7	372	63	a		a		c	c	c	c	c	c	c	c		
39	Masoodpur Garh	108922	32.1	332	59	a	1	a	c	c	c	c	c	c	c	c			
40	Masoodpur Aht	108923	12.5	0	0														
41	Nityanandpur A	108924	34.5	0	0														
42	Nityanandpur M	108925	24.9	173	34	a	1	a		c	c	c	c	c	c				
43	Arazi Zevari Mu	108926	60.9	691	126		b	c		c	c	c	c	c	c	c			
44	Said Mohdpur G	108927	92.3	1091	213	a	1	a		c	c	c	c	c	c	c	c		
45	Said Mohdpur G	108928	80.9	0	0														
46	Husainpur	108929	280.8	710	121	1	1			c	c	c	c	b	c	c	c		
47	Ismailpur Mazra	108930	24.9	0	0														
48	Sikanderpur	108931	156.4	1331	228	1	1	1	b	c		a		b					

Census of India 2011- Village Directory

Amenities and Land use (As in 2009)

Name of District:-Saharanpur Location Code No:-132

Name of CD Block:-Sadauli Qadeem Location CodeNo:-0001

Sr.No.	Name village	Location code no.	Number of Medical Amenities available. (If not available within the village , the distance range code viz; a for < 5 Kms, b for 5-10 Kms and c for 10+ kms of nearest place where facility is available is given).									Number of Non-Government Medical Amenities available.								
			Community health centre (CHC)	Primary health centre (PHC)	Primary health sub centre (PHS)	Maternity and child welfare centre (MCWC)	T.B. clinic (TBC)	Hospital-allopathic (HA)	Hospital-alternative medicine (HO)	Dispensary (D)	Veterinary hospital (VH)	Mobile health clinic (MHC)	Family welfare centre (FWC)	Charitable non Govt. hospital/Nursing home.	Medical practitioner with MBBS Degree	Medical practitioner with other degree	Medical practitioner with no degree	Traditional practitioner and faith healer .	Medicine Shop	Others
1	2	3	21	22	23	24	25	26	27	28	29	30	31	32	33	34	35	36	37	38
1	Rehna	108884	c	b	a	c	c	c		c	c			0	0	0	0	1	0	0
2	Faizabad	108885	c	b		c	c	c		c	c		c	0	0	0	0	1	0	0
3	Maya Rooppur	108886	b	b	b	c	c	c	b	b	b	b	c	0	0	0	0	1	0	0
4	Mohd. Shafipur	108887	b	c	b	c	c	c	c	c	c	c	c	0	0	0	0	1	0	0
5	Fatehpur	108888	c	b		c	c	c	c			b		0	0	0	0	1	0	0
6	Arifpur	108889	c	c	b	c	c	c		c	c		c	0	0	0	0	1	0	0
7	Tanda	108890	c	b		c		c	c		b		b	0	0	0	0	1	0	0
8	Qasimpur Mazra	108891	b	b		c	c	c	b	b	b		c	0	0	0	0	1	0	0
9	Noorpur Urf Bha	108892	b	c	b	c	c	c	b	c	c	a	c	0	0	0	0	1	0	0
10	Mohidinpur	108893	b	c	b	c	c	c	b	c	c	a	c	0	0	0	0	1	0	0
11	Ali Akbarpur	108894																		
12	Roshanpur Pelon	108895	b	c		b		c		c		c		0	0	0	0	1	0	0
13	Sherpur Pelon	108896	a	a	a	c	c	c	c	c	c		c	0	0	0	0	1	0	0
14	Habibpur Alis T	108897	b	b				a	c		c		c	0	0	0	0	1	0	0
15	Haiderpur Alis H	108898	b	b	b	c	c	c	c		c		c	0	0	0	0	1	0	0
16	Barkalan	108899	a											0	0	0	0	1	0	0
17	Inderapur Bhawa	108900																		
18	Inderpur Talara	108901	c	c	c	c					c		c	0	0	0	0	0	1	0
19	Rampur	108902	b	c	a	c			c	c			c	0	0	0	0	0	1	0
20	Mohammedpur J	108903	b	b	b	b								0	0	0	0	0	1	0
21	Dost Hashimpur	108904																		
22	Mirzapur Pole	108905	b		1									0	0	0	0	0	1	0
23	Shahpur Garha	108906	a	a	a	a	c	c	c	a	a	c	c	0	0	0	0	0	1	0
24	Madathi Aht	108907	c	c	a	c	c	c			c		a	0	0	0	0	0	1	0
25	Madathi Must	108908	c	c		a	c	c		c	c			0	0	0	0	0	1	0
26	Khairi Must	108909	b	b		c	c	c	b	b	b		c	0	0	0	0	0	1	0
27	Khairi Aht	108910	b	b		c	c	c	b	b		c	c	0	0	0	0	0	1	0
28	Chhajja Must	108911	b	b		c	c	c	b	b	b		c	0	0	0	0	0	1	0
29	Chhajja Aht	108912																		
30	Akbarpur Bans A	108913																		
31	Akbarpur Bans B	108914	b	b		c	c	c	b	b	b		c	0	0	0	0	0	1	0
32	Shahpur Bans M	108915	b	b		c	c	c	b	b	b		c	0	0	0	0	0	1	0
33	Shahpur Bans A1	108916																		
34	Alauddinpur Ban	108917												0	0	0	0	0	0	0
35	Mahmoodpur Na	108918	c	c	c	c	c	c	c	c	c	c	c	0	0	0	0	0	1	0
36	Arazi Zevari Aht	108919																		
37	Alauddinpur Ban	108920	b	b		c	c	b	b	b		c		0	0	0	0	0	1	0
38	Mahmoodpur Na	108921	c	c	c	c	c	c	c	c	c	c	c	0	0	0	0	0	1	0
39	Masoodpur Garh	108922	c	c	c	c	c	c	a	c	c	c	c	0	0	0	0	0	1	0
40	Masoodpur Aht	108923																		
41	Nityanandpur Af	108924																		
42	Nityanandpur M1	108925		c	c	c	c	c	c	c	c	c	c	0	0	0	0	1	0	0
43	Arazi Zevari Mu	108926	c	c	c	c	c	c	c	c	c	c	c	0	0	0	0	0	1	0
44	Said Mohdpur G.	108927	c	c	c	c	c	c	c	c	c	c	c	0	0	0	0	0	1	0
45	Said Mohdpur G.	108928																		
46	Husainpur	108929	c	b								b		0	0	0	0	0	0	0
47	Ismailpur Mazra	108930																		
48	Sikanderpur	108931	c	b								b		0	0	0	1	0	0	0

Census of India 2011- Village Directory

Amenities and Land use (As in 2009)

Name of District:-Saharanpur Location Code No:-132

Name of CD Block:-Sadauli Qadeem Location CodeNo:-0001

Sr.No.	Name village	Location code no.	Availability of drinking water - Yes / No								Availability of toilet & others Yes / No			
			Tap water (Treated/Untreated)	Well water (Covered / Uncovered well)	Hand Pump	Tube wells / Bore well	Spring	River / Canal	Tank / Pond / Lake	Others	Community toilet including bath.	Community toilet excluding bath.	Rural sanitary mart or sanitary hardware outlet available near the village.	Community bio-gas or recycle of waste for productive use.
1	2	3	39	40	41	42	43	44	45	46	47	48	49	50
1	Rehna	108884	No	No	Yes	Yes	No	No	Yes	No	No	No	No	No
2	Faizabad	108885	Yes	Yes	No	Yes	No	No	No	No	No	No	No	No
3	Maya Rooppur	108886	No	Yes	Yes	No	Yes	No	No	No	No	No	No	No
4	Mohd. Shafipur	108887	No	No	Yes	No	No	No	No	No	No	No	No	No
5	Fatehpur	108888	No	Yes	Yes	Yes	No	No	No	No	No	No	No	No
6	Arifpur	108889	No	Yes	Yes	Yes	No	Yes	Yes	No	No	No	No	No
7	Tanda	108890	No	No	Yes	Yes	No	No	No	No	No	No	No	No
8	Qasimpur Mazra	108891	No	Yes	Yes	No	No	No	No	No	No	No	No	No
9	Noorpur Urf Bha	108892	No	No	Yes	Yes	No	No	No	No	No	No	No	No
10	Mohidinpur	108893	No	No	Yes	Yes	No	No	Yes	No	No	No	No	No
11	Ali Akbarpur	108894												
12	Roshanpur Pelon	108895	No	No	Yes	Yes	No	No	No	No	No	Yes	Yes	No
13	Sherpur Pelon	108896	No	No	Yes	Yes	No	No	Yes	No	No	No	No	No
14	Habibpur Alis Tz	108897	Yes	No	Yes	No	No	No	No	No	No	No	Yes	No
15	Haiderpur Alis H	108898	No	No	Yes	Yes	No	No	No	No	No	No	No	No
16	Barkalan	108899	No	No	Yes	Yes	No	No	No	No	No	No	Yes	No
17	Inderapur Bhawa	108900												
18	Inderpur Talara	108901	No	No	Yes	Yes	No	No	No	No	No	No	No	No
19	Rampur	108902	No	No	Yes	Yes	No	No	No	No	No	No	No	No
20	Mohammedpur J	108903	Yes	No	Yes	Yes	No	No	No	No	No	No	No	No
21	Dost Hashimpur	108904												
22	Mirzapur Pole	108905	No	No	Yes	Yes	No	No	No	No	No	No	No	No
23	Shahpur Garha	108906	No	Yes	Yes	Yes	No	Yes	Yes	No	No	No	No	No
24	Madathi Aht	108907	No	Yes	Yes	Yes	No	Yes	Yes	No	No	No	No	No
25	Madathi Must	108908	No	No	Yes	Yes	No	No	Yes	No	No	No	No	No
26	Khairi Must	108909	Yes	No	Yes	Yes	No	No	No	No	No	No	No	No
27	Khairi Aht	108910	Yes	No	Yes	No	No	No	No	No	No	No	No	No
28	Chhajja Must	108911	No	No	Yes	Yes	No	No	No	No	No	No	No	No
29	Chhajja Aht	108912												
30	Akbarpur Bans A	108913												
31	Akbarpur Bans B	108914	No	No	Yes	Yes	No	No	Yes	No	No	No	No	No
32	Shahpur Bans M	108915	No	No	Yes	Yes	No	Yes	Yes	No	No	No	No	No
33	Shahpur Bans A1	108916												
34	Alauddinpur Ban	108917	No	No	Yes	No	No	No	No	No	No	No	No	No
35	Mahmoodpur Na	108918	No	No	Yes	Yes	No	No	Yes	No	No	No	Yes	No
36	Arazi Zevari Aht	108919												
37	Alauddinpur Ban	108920	No	No	Yes	Yes	No	No	No	No	No	No	No	No
38	Mahmoodpur Na	108921	Yes	No	Yes	Yes	No	No	No	No	No	No	No	No
39	Masoodpur Garh	108922	Yes	No	Yes	No	No	No	No	No	No	No	No	No
40	Masoodpur Aht	108923												
41	Nityanandpur A1	108924												
42	Nityanandpur M1	108925	Yes	No	Yes	No	No	No	No	No	No	No	No	No
43	Arazi Zevari Mu	108926	No	No	Yes	Yes	No	Yes	Yes	No	No	No	No	No
44	Said Mohdpur G	108927	No	No	Yes	No	No	No	No	No	No	No	No	No
45	Said Mohdpur G	108928												
46	Husainpur	108929	No	No	Yes	Yes	No	No	No	No	No	No	No	No
47	Ismailpur Mazra	108930												
48	Sikanderpur	108931	Yes	No	Yes	Yes	No	No	No	No	No	No	No	No

Census of India 2011- Village Directory

Amenities and Land use (As in 2009)

Name of District:-Saharanpur Location Code No:-132

Name of CD Block:-Sadauli Qadeem Location CodeNo:-0001

Sr.No.	Name village	Location code no.	Communication and transport facilities (If amenities available code -Yes is given except for Village Pin Code ,If not available within the village , the distance range code viz; a for < 5 Kms, b for 5-10 Kms and c for 10+ kms of nearest place where facility is available is given).																
			51 Post office(PO)	52 Sub post office (SPO)	53 Post & Telegraph office (P&TO)	54 Village Pin Code	55 Telephones (Land lines)	56 Public call office (PCO)	57 Mobile phone coverage	58 Internet cafes/ Common service centre (CSC)	59 Private courier facility	60 Bus service (Public & Private)	61 Railway stations	62 Auto/Modified Autos	63 Taxis and Vans	64 Tractors	65 Cycle-pulled rickshaws(Manual & Machine driven)	66 Carts driven by animals	67 Sea /River ferry service
1	Rehna	108884	c	a	c					c	c	Yes	c	c	c				
2	Faizabad	108885	c	Yes	c		Yes		Yes	c		Yes	c			Yes	Yes		
3	Maya Rooppur	108886	c	b		247122	Yes		Yes	b		Yes	c	c	b	c	c		
4	Mohd. Shafipur	108887	a	a	a	247121	Yes		Yes	c	a	Yes	c	c	a	a	a	a	
5	Fatehpur	108888	c	b	c		Yes	b	Yes	c	c	Yes	c		c		b	b	
6	Arifpur	108889	c		c		Yes		Yes	c	c	a	c		c				
7	Tanda	108890	c	b	c		Yes	b	Yes	c	c	Yes	c		c				
8	Qasimpur Mazra	108891	c	Yes	b	247121	Yes	b	Yes	c	c	Yes	c	c	b	Yes	Yes	a	
9	Noorpur Urf Bha	108892	a	Yes	b	247121	Yes	b	Yes	c	c	b	c	c	c	a	b	a	
10	Mohidinpur	108893	a	a	b	247121	Yes	b	Yes	c	c	Yes	c	c	b	a	b	a	
11	Ali Akbarpur	108894																	
12	Roshanpur Pelon	108895	b	a	c		Yes	a	Yes	a	c	b	a	c	c				
13	Sherpur Pelon	108896	a	a	c		Yes		Yes		c	Yes	c	a	a		a	a	
14	Habibpur Alis T	108897	c	a	c		Yes		Yes			Yes							
15	Haiderpur Alis H	108898	c	a	c		Yes	b	Yes	c	c	b	c		b	b	b	b	
16	Barkalan	108899	c	a	c		Yes	a	Yes		c	c	c	c	c				
17	Inderapur Bhawa	108900																	
18	Inderpur Talara	108901	c	a	c		Yes	b	Yes	c	c	b	a	c					
19	Rampur	108902	c	a	c		Yes	a	Yes	c	c	b	b					c	
20	Mohammedpur J	108903	b	a			Yes		Yes										
21	Dost Hashimpur	108904																	
22	Mirzapur Pole	108905		Yes	c		Yes		Yes	c	c	Yes	c	c	c	Yes	Yes		
23	Shahpur Garha	108906	a	a	c	247122	Yes		Yes	c		Yes	c	c					
24	Madathi Aht	108907	c	a	c		Yes	c	Yes	c	c			c					
25	Madathi Must	108908	c	a	c		Yes	c	Yes	c	c	Yes	c						
26	Khairi Must	108909	c	a	c		Yes	c	Yes	c	c	Yes	c	c	b	c	c		
27	Khairi Aht	108910	c	a	c		Yes		Yes	c	c	Yes	c	c	b	c	c	a	
28	Chhajja Must	108911	c	a			Yes	c	Yes	c	c	c	c	c	c	c	c	b	
29	Chhajja Aht	108912																	
30	Akbarpur Bans A	108913																	
31	Akbarpur Bans B	108914	c	a	c		Yes	b	Yes	c	c	Yes	c	c	c	c	c		
32	Shahpur Bans M	108915	c	a	c		Yes		Yes	c	c	Yes	c	c	b	c	c	a	
33	Shahpur Bans A1	108916																	
34	Alauddinpur Ban	108917		a			Yes		Yes										
35	Mahmoodpur Na	108918	c	a	c		Yes	b	Yes	c	c	c	b	c					
36	Arazi Zevari Aht	108919																	
37	Alauddinpur Ban	108920	c	a	c		Yes	c	Yes	c	c	b	c	b	c	c		a	
38	Mahmoodpur Na	108921	c	a	c		Yes		Yes	c	c	a	c	c	c				
39	Masoodpur Garh	108922	c	a	c		Yes	a	Yes	c		Yes							
40	Masoodpur Aht	108923																	
41	Nityanandpur Aht	108924																	
42	Nityanandpur M1	108925	c	a	c		Yes	a	Yes	c	c	a	c	c	Yes				
43	Arazi Zevari Mu	108926	c	a	c		Yes	a	Yes	c	c	a	c	c	c		c	c	
44	Said Mohdpur G.	108927	c	a	c		Yes	a	Yes		c	Yes	a	c	a	c		c	
45	Said Mohdpur G.	108928																	
46	Husainpur	108929		a			Yes		Yes	c	c	a	c	c	c			c	
47	Ismailpur Mazra	108930																	
48	Sikanderpur	108931	c	Yes	a		Yes		Yes	c	c	Yes		Yes	Yes	c		a	

Census of India 2011- Village Directory

Amenities and Land use (As in 2009)

Name of District:-Saharanpur Location Code No:-132

Name of CD Block:-Sadauli Qadeem Location CodeNo:-0001

Sr.No.	Name village	Location code no.	Village connected to highways,village roads, banks & credit societies (If amenities available code -Yes is given, If not available within the village , the distance range code viz; a for < 5 Kms, b for 5-10 Kms and c for 10+ kms of nearest place where facility is available is given).												
			Connected to national highway(NH)	Connected to state highway(SH)	Connected to major district road (MDR)	Connected to others district road	Pucca roads	Kutcheha roads	Water bounded macadam(WBM) roads	Navigable waterway (river/canal)(NW)	Footpaths (FP)	Commercial & Co-operative Banks	ATM	Agricultural Credit Societies	
1	Rehna	108884				Yes						Yes	b	c	c
2	Faizabad	108885	a	a	a	Yes	Yes	Yes				Yes		c	c
3	Maya Rooppur	108886				Yes						Yes	b		b
4	Mohd. Shafipur	108887	a	a	a	Yes	Yes	a	a	a	Yes	a	c	c	b
5	Fatehpur	108888				Yes						Yes	b	c	a
6	Arifpur	108889										Yes	a	c	c
7	Tanda	108890	b	b		Yes						Yes	b	c	a
8	Qasimpur Mazra	108891	c	c		Yes	Yes	Yes				Yes	b	b	b
9	Noorpur Urf Bha	108892	b	b	b	b						Yes	c	c	b
10	Mohidinpur	108893		a	a	Yes						Yes	b	c	b
11	Ali Akbarpur	108894													
12	Roshanpur Pelon	108895	b	b	b	b						Yes	c	c	b
13	Sherpur Pelon	108896	a			Yes		Yes				Yes	a	c	a
14	Habibpur Alis T	108897				Yes						Yes	b	c	b
15	Haiderpur Alis H	108898	b									Yes	b	c	c
16	Barkalan	108899	c	a	c	a		a				Yes	c	c	b
17	Inderapur Bhawa	108900													
18	Inderpur Talara	108901	b	b	b	a		b				Yes	b	c	c
19	Rampur	108902	c	c	c							Yes	b	c	c
20	Mohammedpur J	108903										Yes			
21	Dost Hashimpur	108904													
22	Mirzapur Pole	108905				Yes	Yes	Yes				Yes	c	c	
23	Shahpur Garha	108906	a		a	Yes		a				Yes	a	c	a
24	Madathi Aht	108907	b									Yes	c	c	b
25	Madathi Must	108908	b			Yes		Yes				Yes	c	c	a
26	Khairi Must	108909	c	c		Yes						Yes	b	c	b
27	Khairi Aht	108910		c		Yes						Yes	b	c	b
28	Chhajja Must	108911		c	c							Yes	b	c	b
29	Chhajja Aht	108912													
30	Akbarpur Bans A	108913													
31	Akbarpur Bans B	108914	b			Yes	c					Yes	b	c	b
32	Shahpur Bans M	108915		c		Yes						Yes	b	b	b
33	Shahpur Bans A1	108916													
34	Alauddinpur Ban	108917										Yes			
35	Mahmoodpur Na	108918										Yes	b	c	b
36	Arazi Zevari Aht	108919													
37	Alauddinpur Ban	108920	c	c								Yes	b	c	b
38	Mahmoodpur Na	108921										Yes	a	c	a
39	Masoodpur Garh	108922										Yes	a	c	a
40	Masoodpur Aht	108923													
41	Nityanandpur A1	108924													
42	Nityanandpur M1	108925										Yes	a	c	a
43	Arazi Zevari Mu	108926	c	a	a	a	a	a	a	a	Yes	a	c	a	a
44	Said Mohdpur G.	108927		c	b	Yes	a					Yes	a	c	a
45	Said Mohdpur G.	108928													
46	Husainpur	108929		c	b	b						Yes	c	c	c
47	Ismailpur Mazra	108930													
48	Sikanderpur	108931				Yes						Yes	c	c	a

Census of India 2011- Village Directory

Amenities and Land use (As in 2009)

Name of District:-Saharanpur Location Code No:-132

Name of CD Block:-Sadauli Qadeem Location CodeNo:-0001

Sr. No.	Name village	Location code no.	Availability of miscellaneous facilities (If amenities available code -Yes is given, If not available within the village , the distance range code viz; a for < 5 Kms, b for 5-10 Kms and c for 10+ kms of nearest place where facility is available is given).																	Availability of electricity (Yes/No)				
			Self-Help Group (SHG)	Public distribution system (PDS) shop	Mandis / Regular market	Weekly Haat	Agricultural marketing society	Integrated Child Development Scheme (Nutritional Centres)	Anganwadi Centre (Nutritional Centres)	Others (Nutritional Centres)	ASHA (Accredited Social Health Activist)	Community centre with/without TV	Sports Field,	Sports Club / Recreation Centre	Cinema / Video Hall	Public Library	Public Reading Room	Newspaper Supply	Assembly Polling station	Birth & Death Registration Office	Power Supply for Domestic Use (ED)	Power Supply for Agricultural Use (EAG)	Power Supply for Commercial Use (EC)	Power Supply for All Uses (EA)
1	2	3	80	81	82	83	84	85	86	87	88	89	90	91	92	93	94	95	96	97	98	99	100	101
1	Rehna	108884	Yes	Yes	c	b	c	Yes	Yes	Yes	Yes	c	Yes	c	c	c	c	Yes	Yes	Yes	Yes	Yes	Yes	Yes
2	Faizabad	108885	Yes	Yes	c	Yes	c	Yes	Yes	Yes	Yes	c	Yes	c	c	c	c	Yes	Yes	Yes	Yes	Yes	Yes	Yes
3	Maya Rooppur	108886	Yes	c	c	Yes	b	Yes	b	c	Yes	Yes	Yes	b	c	c	c	Yes	Yes	Yes	Yes	Yes	Yes	Yes
4	Mohd. Shafipur	108887	Yes	Yes	c	a	a	Yes	Yes	Yes	Yes	c	a	c	c	a	a	Yes	Yes	c	Yes	Yes	Yes	Yes
5	Fatehpur	108888	Yes	Yes	c	b	c	Yes	Yes	Yes	Yes	c	c	c	Yes	a	c	Yes	Yes	Yes	Yes	Yes	Yes	Yes
6	Arifpur	108889	Yes	a	c	a	c	Yes	Yes	Yes	Yes	c	Yes	c	c	c	c	Yes	a	a	Yes	Yes	Yes	Yes
7	Tanda	108890	Yes	c	c	b	Yes	Yes	Yes	Yes	Yes	Yes	Yes	Yes	c	c	c	Yes	Yes	c	Yes	Yes	Yes	Yes
8	Qasimpur Mazra	108891	c	c	c	b	c	Yes	Yes	Yes	Yes	b	Yes	c	c	c	c	Yes	Yes	Yes	Yes	Yes	Yes	Yes
9	Noorpur Urf Bha	108892	Yes	Yes	c	b	c	Yes	Yes	Yes	Yes	c	a	c	c	c	a	Yes	Yes	c	Yes	Yes	Yes	Yes
10	Mohidinpur	108893	Yes	Yes	c	b	c	Yes	a	Yes	a	c	c	c	c	c	a	Yes	Yes	c	Yes	Yes	Yes	Yes
11	Ali Akbarpur	108894																						
12	Roshanpur Pelon	108895	Yes	Yes	Yes	Yes	Yes	Yes	Yes	Yes	Yes	Yes	Yes	Yes	c	c	c	Yes	Yes	Yes	Yes	Yes	Yes	Yes
13	Sherpur Pelon	108896	Yes	c	a	a	Yes	Yes	Yes	Yes	Yes	Yes	Yes	Yes	Yes	Yes	Yes	Yes	Yes	Yes	Yes	Yes	Yes	Yes
14	Habibpur Alis T	108897	Yes	Yes	Yes	b	Yes	Yes	Yes	Yes	Yes	Yes	Yes	Yes	c	Yes	Yes	Yes	Yes	Yes	Yes	Yes	No	Yes
15	Haiderpur Alis H	108898	Yes	Yes	b	b	c	c	Yes	Yes	Yes	b	Yes	Yes	c	c	c	Yes	Yes	c	Yes	Yes	No	Yes
16	Barkalan	108899	Yes	Yes	c	b	c	c	Yes	Yes	Yes	b	Yes	Yes	c	c	Yes	Yes	Yes	c	Yes	Yes	No	Yes
17	Inderapur Bhawa	108900																						
18	Inderpur Talara	108901	Yes	Yes	c	b	c	a	Yes	a	Yes	Yes	Yes	c	c	c	c	Yes	Yes	Yes	Yes	Yes	Yes	Yes
19	Rampur	108902	Yes	Yes	c	a	c	c	a	Yes	a	c	Yes	Yes	a	c	Yes	Yes	a	c	Yes	Yes	Yes	Yes
20	Mohammedpur J	108903	Yes	Yes	Yes	Yes	Yes	Yes	Yes	Yes	Yes	Yes	Yes	Yes	c	c	c	Yes	Yes	Yes	Yes	Yes	No	Yes
21	Dost Hashimpur	108904																						
22	Mirzapur Pole	108905	Yes	Yes	Yes	b	c	Yes	Yes	Yes	Yes	c	Yes	Yes	Yes	Yes	Yes	Yes	Yes	Yes	Yes	Yes	Yes	Yes
23	Shahpur Garha	108906	a	Yes	a	a	a	Yes	Yes	Yes	Yes	a	a	c	c	c	c	Yes	Yes	Yes	Yes	Yes	Yes	Yes
24	Madathi Aht	108907	Yes	a	c	b	Yes	Yes	Yes	Yes	Yes	Yes	Yes	Yes	c	c	c	Yes	Yes	Yes	Yes	Yes	Yes	Yes
25	Madathi Must	108908	Yes	Yes	c	b	c	Yes	Yes	Yes	Yes	c	Yes	Yes	Yes	Yes	Yes	Yes	Yes	Yes	Yes	Yes	Yes	Yes
26	Khairi Must	108909	c	c	c	b	c	Yes	Yes	Yes	b	b	c	c	c	c	Yes	Yes	Yes	Yes	Yes	Yes	Yes	Yes
27	Khairi Aht	108910	c	c	c	b	b	Yes	Yes	Yes	Yes	Yes	Yes	Yes	Yes	Yes	Yes	Yes	Yes	Yes	Yes	Yes	Yes	Yes
28	Chhajja Must	108911	c	c	b	b	c	c	Yes	Yes	Yes	b	a	c	c	c	Yes	Yes	c	Yes	Yes	Yes	Yes	Yes
29	Chhajja Aht	108912																						
30	Akbarpur Bans A	108913																						
31	Akbarpur Bans B	108914	c	c	b	b	c	c	Yes	Yes	Yes	b	b	c	c	c	c	Yes	Yes	Yes	Yes	Yes	Yes	Yes
32	Shahpur Bans M	108915	c	c	c	b	c	c	Yes	Yes	Yes	b	b	c	c	Yes	Yes	Yes	Yes	Yes	Yes	Yes	Yes	Yes
33	Shahpur Bans A1	108916																						
34	Alauddinpur Ban	108917	Yes	Yes	Yes	Yes	Yes	Yes	Yes	Yes	Yes	Yes	Yes	Yes	c	c	Yes	Yes	Yes	Yes	Yes	Yes	Yes	Yes
35	Mahmoodpur Na	108918	a	a	b	b	c	a	a	Yes	a	c	c	c	c	c	c	Yes	a	a	Yes	Yes	Yes	Yes
36	Arazi Zevari Aht	108919																						
37	Alauddinpur Ban	108920	c	c	b	Yes	Yes	Yes	Yes	Yes	Yes	Yes	Yes	Yes	c	c	c	Yes	Yes	Yes	Yes	Yes	Yes	Yes
38	Mahmoodpur Na	108921	Yes	Yes	Yes	Yes	Yes	Yes	Yes	Yes	Yes	Yes	Yes	Yes	c	Yes	Yes	Yes	Yes	Yes	Yes	Yes	Yes	Yes
39	Masoodpur Garh	108922	a	a	a	a	c	a	a	Yes	a	c	c	Yes	c	c	c	Yes	Yes	Yes	Yes	Yes	Yes	Yes
40	Masoodpur Aht	108923																						
41	Nityanandpur Aht	108924																						
42	Nityanandpur M	108925	a	a	a	a	c	a	a	Yes	a	c	c	c	c	c	c	a	a	a	Yes	Yes	Yes	Yes
43	Arazi Zevari Mu	108926	a	a	a	a	c	a	a	Yes	a	c	c	c	c	c	a	Yes	a	Yes	Yes	Yes	Yes	Yes
44	Said Mohdpur G	108927	Yes	a	a	b	Yes	Yes	Yes	Yes	Yes	c	c	c	c	c	c	Yes	Yes	Yes	Yes	Yes	Yes	Yes
45	Said Mohdpur G	108928																						
46	Husainpur	108929	a	c	c	b	c	c	Yes	Yes	Yes	c	c	c	c	c	c	Yes	a	c	Yes	Yes	Yes	Yes
47	Ismailpur Mazra	108930																						
48	Sikanderpur	108931	Yes	Yes	c	a	c	Yes	Yes	Yes	Yes	c	c	c	c	c	c	Yes	Yes	c	Yes	Yes	Yes	Yes

Census of India 2011- Village Directory

Amenities and Land use (As in 2009)

Name of District:-Saharanpur Location Code No:-132

Name of CD Block:-Sadauli Qadeem Location CodeNo:-0001

Sr.No.	Name village	Location code no.	Land Use																	Name of three most important commodities manufactured			
			Nearest Town	Area under different types of land use (in hectares rounded up to one decimal place)													Area irrigated by source (in hectare).				First	Second	Third
				Name	Distance range code i.e. a for < 5 Kms, b for 5-10 Kms and c for 10+ kms.	Forests	Area under Non-agricultural Uses	Barren and Un-cultivable land	Permanent Pastures and Other Grazing Lands	Land Under Miscellaneous Tree Crops etc.	Culturable Waste Land	Fallow lands other than current fallows	Current Fallows	Net Area Sown	Total Irrigated Land Area	Total Un-irrigated Land Area	Canals (C)	Wells/Tube-wells(W/TW)	Tanks/Lakes(T/L)	Water Falls(WF)			
102	103	104	105	106	107	108	109	110	111	112	113	114	115	116	117	118	119	120	121	122			
1	Rehna	108884	SAHARA	c	0	258.2	0	0	0	0	0	119.8	22.2	97.6	0	22.2	0	0	0				
2	Faizabad	108885	SAHARA	c	0	577	0	0	0	0	0	517.2	106.1	411.1	0	106.1	0	0	0				
3	Maya Rooppur	108886	SAHARA	c	0	0.1	191.4	0	0.1	0.1	12.7	0	205.8	7.8	198	7.8	0	0	0				
4	Mohd. Shafipur	108887			0	4.7	6	13.3	0	0.5	0.7	6.8	127.6	7.7	119.9	0	7.7	0	0				
5	Fatehpur	108888	SAHARA	c	0	50	0	0	0	0	0	1.6	167.4	133.1	33.5	133.9	0	0	0				
6	Arifpur	108889	SAHARA	c	0	47.9	0	0	0	0	0	0	69.2	50	19.2	50	0	0	0				
7	Tanda	108890	SAHARA	c	0	49.2	0	0	2	1.2	0	11.1	208	177.1	30.1	0	177.1	0	0				
8	Qasimpur Mazra	108891	SAHARA	c	0	1.4	64.1	0	1.5	5.6	0	0	237	105.2	131.1	105.2	0	0	0				
9	Noorpur Urf Bha	108892			0	22.4	1.5	0	0	0.4	0	1.2	92.5	91.3	1.2	0	91.3	0	0				
10	Mohidinpur	108893	SAHARA	c	0	2	6.8	0	0	0.1	0.1	0	106	102.9	3.1	0	102.1	0	0				
11	Ali Akbarpur	108894			3.7	20.2	103.7	0	9.4	9.3	0	31.3	364.3	31	333.4	13.5	17.5	0	0				
12	Roshanpur Pelon	108895	SAHARA	c	3.3	54.3	10.8	0	10.3	0	0	0	136.5	5.1	131.4	0	0	0	0			5.1	
13	Sherpur Pelon	108896			6.7	133	247.8	0	6.7	3.2	0.4	48.4	65.7	65.7	0	0	65.7	0	0				
14	Habibpur Alis T	108897	SAHARA	b	0	63.6	0	0	0	0	0	0	199.8	199.8	0	0	0	0	0			200	
15	Haiderpur Alis H	108898			0	3.9	0	0.3	0	38.8	0	0	249.7	249.7	0	0	0	0	0			250	
16	Barkalan	108899	SAHARA	c	0	108.9	0	0	0	0	0	0	46.5	20.5	26	20.5	0	0	0				
17	Inderapur Bhawa	108900	SAHARA	c	0	5.9	0	0	0	1.1	2.9	0	9.2	4.7	4.4	0	0	0	0			4.7	
18	Inderpur Talara	108901	SAHARA	c	0	122.3	0	0	1.9	1.2	7	0	124.1	0.6	123.5	0	0	0	0			0.6	
19	Rampur	108902	SAHARA	c	0	138.9	0	0	1.2	7.3	0.9	23.8	98.7	37.1	61.6	0	0	0	0			37.1	
20	Mohammedpur J	108903			0	1.4	0	0	14.2	0	0	0	84	84	0	0	0	0	0			84	
21	Dost Hashimpur	108904	SAHARA	c	0	28.3	0.1	0	1.2	0	0.5	0.8	49	46.8	2.2	0	46.8	0	0				
22	Mirzapur Pole	108905			0	126.7	5.5	0	6.8	0.3	3.5	2.6	503.2	500.4	2.9	500.4	0	0	0				
23	Shahpur Garha	108906	SAHARA	c	0	0	29	0	0	0	0	0	560	0	560	0	0	0	0				
24	Madathi Aht	108907	SAHARA	c	0	238.2	0	0	0.3	0.7	0	1.5	50.7	22.6	28	0	22.1	0	0				
25	Madathi Must	108908	SAHARA	c	0	75	0	0	3.9	0.2	0	11.5	269.6	242.9	26.7	0	242.9	0	0				
26	Khairi Must	108909	SAHARA	c	0	0	70.1	0	0	0	40.1	15.1	93	93	0	0	93	0	0				
27	Khairi Aht	108910			0	1.6	25.9	0	0	0	5.1	25.8	52.5	46.7	5.8	0	46.7	0	0				
28	Chhajja Must	108911	SAHARA	c	0	0	10.1	0	0	0	15.4	3.8	40.6	40.6	0	0	40.6	0	0				
29	Chhajja Aht	108912	BEHAT	c	0	83.2	0	0	0	0	0	0	9.7	9.7	0	0	0	0	0			9.7	
30	Akbarpur Bans A	108913	BEHAT	c	0	40.1	0	0	0	0	0	40.1	0	0	0	0	0	0	0				
31	Akbarpur Bans B	108914			0	8.9	0	0	0	0	0	9.1	97.1	79.1	18	0	79.1	0	0				
32	Shahpur Bans M	108915	SAHARA	c	0	0	14.6	0	0	0.3	16.1	6.8	60.6	60.6	0	0	60.6	0	0				
33	Shahpur Bans A	108916	BEHAT	c	0	10	0	0	0	0	0	0	49	48.3	0.8	0	0	0	0			48.3	
34	Alauddinpur Ban	108917	BEHAT	c	0	0	124.4	0	0	0	0	0	5.2	5.2	0	5.2	0	0	0				
35	Mahmoodpur Na	108918			0	50.3	1.1	0	0	0	0	0	12.3	0.2	12.1	0	0.2	0	0				
36	Arazi Zevari Aht	108919	SAHARA	c	0	32	0	0	0	0	0	0	0	0	0	0	0	0	0				
37	Alauddinpur Ban	108920			0	20.1	0	0	0	0	15.7	4.2	46.4	46.4	0	0	0	0	0			46.4	
38	Mahmoodpur Na	108921	SAHARA	c	0	11.6	0	0	0.1	0	0	0	66	65.2	0.8	65.3	0	0	0				
39	Masoodpur Garh	108922			0	5.8	0	0	0	0	0	0	26.2	26.1	0.1	0	0	0	0			26.1	
40	Masoodpur Aht	108923	SAHARA	c	0	8.5	0	0	0	0	0	0	3.1	4	0	0	4	0	0				
41	Nityanandpur A	108924	SAHARA	c	0	14.3	0.1	0	2.8	0	0	0	17.4	17.4	0	0	17.4	0	0				
42	Nityanandpur M	108925	SAHARA	c	0	4.9	0	0	0	0	1.7	0.5	17.7	16.6	1.1	0	0	0	0			16.6	
43	Arazi Zevari Mu	108926	SAHARA	c	0	8.7	0.6	0	0.8	0.3	0	0	50.5	42.6	7.9	0	42.6	0	0				
44	Said Mohdpur G	108927			0	14.1	0	0	0	0	0	0.1	78.1	60.8	17.3	0	60.8	0	0				
45	Said Mohdpur G	108928	SAHARA	c	0	61.4	0	0	0	0	0	0	19.4	18.6	0.9	0	18.6	0	0				
46	Husainpur	108929			0	38.2	3	0	3.2	2	0	6.2	228.3	227.7	0.6	0	224.7	3	0				
47	Ismailpur Mazra	108930	SAHARA	c	0	1.6	0.3	0	0.3	0	0	0.1	22.6	22.6	0	0	22.6	0	0				
48	Sikanderpur	108931	SAHARA	c	0	27.9	0.8	0	2.2	0.2	0.3	2.3	122.6	121.9	0.6	0	121.9	0	0				

Census of India 2011- Village Directory

Amenities and Land use (As in 2009)

Name of District:-Saharanpur Location CodeNo:-132

Name of CD Block:-Sadauli Qadeem Location CodeNo:-0001

Sr.No.	Name village	Location code no.	Total area of the village (in hectares rounded up to one decimal place)	Total population (2011 census)	Number of households (2011 census)	Number of educational amenities available. (If not available within the village , the distance range code viz: a for < 5 Kms, b for 5-10 Kms and c for 10+ kms of nearest place where facility is available is given).													
						Pre-Primary school (PP)	Primary school (P)	Middle school (M)	Secondary School (S)	Senior Secondary school (SS)	Degree college of arts science & commerce (ASC)	Engineering college(EC)	Medical college (MC)	Management institute (MI)	Polytechnic (Pt)	Vocational training school /ITI	Non-formal training centre (NFTC)	Special school for disabled (SSD)	Others (specify)
1	2	3	4	5	6	7	8	9	10	11	12	13	14	15	16	17	18	19	20
49	Matka	108932	93	187	27	a				c	c	c	c	b	c				
50	Noshera Tatarpu	108933	257.6	845	133	a	1	a	a	a	c	c	a	c	c	c			
51	Padali Grant	108934	154	2350	342	1	1	a	a	c	c	c	c	c	a	a	a	a	
52	Pur Bans Must	108935	142.9	317	52	a	a	c	c	c	c	c	c	c		c			
53	Pur Bans Aht	108936	150	0	0														
54	Chak Matka	108937	5.6	164	20	a	1		a	a	a	a	c	c	c	a	c	c	
55	Murtazapur Shae	108938	245.9	471	79		1	b	b	c	c	c	c	a	c		c		
56	Mahmoodpur M	108939	226.6	4076	700	1	2	b	b	c	c	c	c	a	c		c		
57	Raipur	108940	212.4	5061	876	2	2	2	b	b	c	c	c	a	c		c		
58	Chak Mahmood	108941	32.3	0	0														
59	Kasimpur Khas	108942	96.8	551	92	b	b	a	a	a		c	b			c			
60	Malakpur	108943	141.9	1189	218		1	b	b	b	b	c	c	c	c	c	c	c	c
61	Alamgeerpursani	108944	176	0	0														
62	Khawaspur	108945	179.5	0	0														
63	Wazeedpur	108946	129	0	0														
64	Bhikhanpur	108947	70.4	0	0														
65	Alipura	108948	219.3	2203	394	1	1												
66	Abdullapur Mazz	108949	84.4	1	1														
67	Saleemabad	108950	144.9	0	0														
68	Kashipur	108951	157.9	697	135	a	1	c	a	b	c		b	a		c			
69	Adarakpur	108952	251.9	35	6														
70	Razapur	108953	283.3	2613	466	1	2												
71	Ahmadpur	108954	168.2	0	0														
72	Bahadurpur	108955	148.2	0	0														
73	Mugulpur	108956	137.5	0	0														
74	Shahpur	108957	217	2091	370	1	1	a		a			a	a					
75	Begpur	108958	136	1542	277		a	a	a	a	c	c	c	b	c	c	c	c	
76	Chak Abawakar	108959	19.3	875	185	a	a	a	a	a	c	c	c	b	c	c	c	c	
77	Hasanpur	108960	165.4	1086	211		1	1	1	a	a	c		c	b	a		c	
78	Ababarakpur	108961	94.4	1200	232	a		a	a	a	a	c	c	c	b	a	c		
79	Shamaspur	108962	208.4	1684	298		a			c	c	c	c	c	c	c	c	c	
80	Bakhtpur	108963	124	0	0														
81	Belka Tofeer	108964	31.8	1	1														
82	Belka Mafi	108965	201	645	132		1	a	a	a	a	a	a	c	c	c			
83	Khushhalpur	108966	77.6	2292	367	1	2	1	1	1	c	c			a	c	c	c	
84	Asgarpur Must	108967	114	2166	373	2	2	1	c	c	c	c	c	c	a	c			
85	Asgarpur Aht	108968	36	0	0														
86	Farakpur	108969	44.1	601	100	a	a	a	c	c	c	c	c	a	c	c	c		
87	Chak Farakpur	108970	2.6	0	0														
88	Taharpur	108971	166.7	1311	228		1												
89	Mahmoodpur	108972	122.1	1736	301	a	a	a		a				c	c	c			
90	Fatehullapur	108973	81.1	408	86		1	1	a	b			c	c	c				
91	Sherullapur Aht	108974	182	430	84														
92	Sherullapur Must	108975	152	15	4	a	1	1	c	c	c	c	c	c	a	c			
93	Ismailpur Must	108976	48.3	977	180	a	1	a		a				c	c	c			
94	Fatehullapur Mu	108977	139.8	1924	353		1	1	a	b			c	c	c				
95	Chak Shah Fazil	108978	74.2	0	0														
96	Meerpur Gandev	108979	208.8	1920	350		1	1	a	c					c	c			

Census of India 2011- Village Directory

Amenities and Land use (As in 2009)

Name of District:-Saharanpur Location Code No:-132

Name of CD Block:-Sadauli Qadeem Location CodeNo:-0001

Sr. No.	Name village	Location code no.	Number of Medical Amenities available. (If not available within the village , the distance range code viz; a for < 5 Kms, b for 5-10 Kms and c for 10+ kms of nearest place where facility is available is given).									Number of Non-Government Medical Amenities available.								
			Community health centre (CHC)	Primary health centre (PHC)	Primary health sub centre (PHS)	Maternity and child welfare centre (MCWC)	T.B. clinic (TBC)	Hospital-allopathic (HA)	Hospital-alternative medicine (HO)	Dispensary (D)	Veterinary hospital (VH)	Mobile health clinic (MHC)	Family welfare centre (FWC)	Charitable non Govt. hospital/Nursing home.	Medical practitioner with MBBS Degree	Medical practitioner with other degree	Medical practitioner with no degree	Traditional practitioner and faith healer .	Medicine Shop	Others
1	2	3	21	22	23	24	25	26	27	28	29	30	31	32	33	34	35	36	37	38
49	Matka	108932	a	b							a			0	0	0	1	0	0	0
50	Noshera Tatarpu	108933	c	a							a			0	0	0	1	0	0	0
51	Padali Grant	108934	c	a								a		0	0	0	1	0	0	0
52	Pur Bans Must	108935	c	c	a	c	c	c	c	a	a	c	c	0	0	0	1	0	0	0
53	Pur Bans Aht	108936																		
54	Chak Matka	108937	c	a							a			0	0	0	1	0	0	0
55	Murtazapur Shae	108938	a	a	a	a	a	a	a	a	a	a	a	0	0	0	1	0	0	0
56	Mahmoodpur M	108939	b	b	a	b	c	c	c	a	a	c	c	0	0	0	1	0	0	0
57	Raipur	108940	b	b		b	c	c	c		c	c	c	0	0	0	1	0	0	0
58	Chak Mahmoodp	108941																		
59	Kasimpur Khas	108942	b	b	b	b	c	b	b	b	b		b	0	0	0	0	0	0	0
60	Malakpur	108943	b	b	b	b	b	b	b	b	b	b	b	0	0	0	0	0	0	0
61	Alamgeerpursani	108944																		
62	Khawaspur	108945																		
63	Wazeedpur	108946																		
64	Bhikhanpur	108947																		
65	Alipura	108948												0	0	0	0	0	0	0
66	Abdullapur Mazz	108949												0	0	0	0	0	0	0
67	Saleemabad	108950																		
68	Kashipur	108951	b	b		b	b	b	b	b	b	b	b	0	0	0	0	0	0	0
69	Adarakpur	108952												0	0	0	0	0	0	0
70	Razapur	108953	c	c		b	c	c	b	c	c		c	0	0	0	0	0	0	0
71	Ahmadpur	108954																		
72	Bahadurpur	108955																		
73	Mugulpur	108956																		
74	Shahpur	108957	a	a	a	a	a	a		a	a	a	a	0	0	0	0	0	0	0
75	Begpur	108958	c	c	a	b	c	c	b	c	c		c	0	0	0	0	0	0	0
76	Chak Abawakar	108959	c	c	a	b	c	c	b	a	c		c	0	0	0	0	0	0	0
77	Hasanpur	108960	b	b	b	b	b	b	b	b	b	b	b	0	0	0	0	0	0	0
78	Ababarakpur	108961	b	b	b	b	b	b	b	b	b	b	b	0	0	0	0	0	0	0
79	Shamaspur	108962	b	b	b	b	b	b	b	b	b	b	b	0	0	0	0	0	0	0
80	Bakhtpur	108963																		
81	Belka Tofeer	108964												0	0	0	0	0	0	0
82	Belka Mafi	108965	a	a										0	0	0	0	0	0	0
83	Khushhalpur	108966	b	a	b						a			0	0	0	0	0	0	0
84	Asgarpur Must	108967	a	a	a	a	c	c	c	a	a	c	c	0	0	0	0	0	0	0
85	Asgarpur Aht	108968																		
86	Farakpur	108969		a							a			0	0	0	0	0	0	0
87	Chak Farakpur	108970																		
88	Taharpur	108971	b	b	b	b	c	c	c	c	b		a	0	0	0	0	0	0	0
89	Mahmoodpur	108972	a	a	a	a	c	c		c	a			0	0	0	0	0	0	0
90	Fatehullapur	108973	a	a			c	c			c	a		0	0	0	0	0	0	0
91	Sherullapur Aht	108974												0	0	0	0	0	0	0
92	Sherullapur Must	108975	a	a	a	a	c	c	c	a	a	c	c	0	0	0	0	0	0	0
93	Ismailpur Must	108976	a	a	a	a	c	c		c	a			0	0	0	0	0	0	0
94	Fatehullapur Mu	108977	a	a			c		c		c	a		0	0	0	0	0	0	0
95	Chak Shah Fazil	108978																		
96	Meerpur Gandev	108979	a	a	a	a	c	c	c	a	a			0	0	0	0	0	0	0

Census of India 2011- Village Directory

Amenities and Land use (As in 2009)

Name of District:-Saharanpur Location Code No:-132

Name of CD Block:-Sadauli Qadeem Location CodeNo:-0001

Sr.No.	Name village	Location code no.	Availability of drinking water - Yes / No								Availability of toilet & others Yes / No			
			Tap water (Treated/Untreated)	Well water (Covered / Uncovered well)	Hand Pump	Tube wells / Bore well	Spring	River / Canal	Tank / Pond / Lake	Others	Community toilet including bath.	Community toilet excluding bath.	Rural sanitary mart or sanitary hardware outlet available near the village.	Community bio-gas or recycle of waste for productive use.
1	2	3	39	40	41	42	43	44	45	46	47	48	49	50
49	Matka	108932	No	No	Yes	Yes	No	No	No	No	No	No	No	No
50	Noshera Tatarpu	108933	Yes	No	Yes	Yes	No	No	No	No	No	No	No	No
51	Padali Grant	108934	Yes	No	Yes	Yes	No	No	No	No	No	No	No	No
52	Pur Bans Must	108935	Yes	No	Yes	Yes	No	No	No	No	No	No	No	No
53	Pur Bans Aht	108936												
54	Chak Matka	108937	No	No	Yes	Yes	No	No	No	No	No	No	No	No
55	Murtazapur Shae	108938	No	No	Yes	Yes	No	No	No	No	No	No	No	No
56	Mahmoodpur M	108939	Yes	Yes	Yes	Yes	No	No	No	No	No	No	No	No
57	Raipur	108940	Yes	No	Yes	Yes	No	No	No	No	No	No	No	No
58	Chak Mahmoodj	108941												
59	Kasimpur Khas	108942	No	Yes	Yes	Yes	No	No	No	No	No	No	No	No
60	Malakpur	108943	Yes	No	Yes	Yes	No	No	No	No	No	No	No	No
61	Alamgeerpursani	108944												
62	Khawaspur	108945												
63	Wazeedpur	108946												
64	Bhikhanpur	108947												
65	Alipura	108948	Yes	No	Yes	No	No	No	Yes	No	No	No	No	No
66	Abdullapur Mazz	108949	No	No	Yes	No	No	No	No	No	No	No	No	No
67	Saleemabad	108950												
68	Kashipur	108951	Yes	No	Yes	No	No	No	Yes	No	No	No	No	No
69	Adarakpur	108952	No	No	Yes	No	No	No	No	No	No	No	No	No
70	Razapur	108953	No	Yes	Yes	Yes	No	No	No	No	No	No	No	No
71	Ahmadpur	108954												
72	Bahadurpur	108955												
73	Mugulpur	108956												
74	Shahpur	108957	No	No	Yes	Yes	No	No	No	No	No	No	No	No
75	Begpur	108958	Yes	No	Yes	Yes	No	Yes	Yes	No	No	No	No	No
76	Chak Abawakarj	108959	No	No	Yes	Yes	No	No	No	No	No	No	No	No
77	Hasanpur	108960	Yes	Yes	Yes	Yes	No	No	No	No	No	No	No	No
78	Ababarakpur	108961	No	No	Yes	No	No	No	No	No	No	No	No	No
79	Shamaspur	108962	No	No	Yes	Yes	No	No	No	No	No	No	No	No
80	Bakhtpur	108963												
81	Belka Tofeer	108964	No	No	Yes	No	No	No	No	No	No	No	No	No
82	Belka Mafi	108965	No	No	Yes	No	No	No	No	No	No	No	No	No
83	Khushhalpur	108966	No	No	Yes	No	No	No	No	No	No	No	No	No
84	Asgarpur Must	108967	No	No	Yes	No	No	No	No	No	No	No	No	No
85	Asgarpur Aht	108968												
86	Farakpur	108969	No	No	Yes	No	No	No	No	No	No	No	No	No
87	Chak Farakpur	108970												
88	Taharpur	108971	No	No	Yes	No	No	No	No	No	No	No	No	No
89	Mahmoodpur	108972	Yes	Yes	Yes	No	No	No	Yes	No	No	No	No	No
90	Fatehullapur	108973	No	No	Yes	Yes	No	No	Yes	No	No	No	No	No
91	Sherullapur Aht	108974	No	No	Yes	No	No	No	No	No	No	No	No	No
92	Sherullapur Must	108975	Yes	No	Yes	Yes	No	No	No	No	No	No	No	No
93	Ismailpur Must	108976	No	No	Yes	Yes	No	No	No	No	No	No	No	No
94	Fatehullapur Mu	108977	No	No	Yes	Yes	No	No	No	No	No	No	No	No
95	Chak Shah Fazil	108978												
96	Meerpur Gandev	108979	No	Yes	Yes	No	No	No	No	No	No	No	No	No

Census of India 2011- Village Directory

Amenities and Land use (As in 2009)

Name of District:-Saharanpur Location Code No:-132

Name of CD Block:-Sadauli Qadeem Location CodeNo:-0001

Sr.No.	Name village	Location code no.	Communication and transport facilities (If amenities available code -Yes is given except for Village Pin Code ,If not available within the village , the distance range code viz; a for < 5 Kms, b for 5-10 Kms and c for 10+ kms of nearest place where facility is available is given).																
			51 Post office(PO)	52 Sub post office (SPO)	53 Post & Telegraph office (P&TO)	54 Village Pin Code	55 Telephones (Land lines)	56 Public call office (PCO)	57 Mobile phone coverage	58 Internet cafes/ Common service centre (CSC)	59 Private courier facility	60 Bus service (Public & Private)	61 Railway stations	62 Auto/Modified Autos	63 Taxis and Vans	64 Tractors	65 Cycle-pulled rickshaws(Manual & Machine driven)	66 Carts driven by animals	67 Sea /River ferry service
49	Matka	108932	c	a	c		Yes		Yes	c	c	a	c	c		c		b	
50	Noshera Tatarpu	108933	c	Yes	c		Yes	c	Yes	c	c		c	c	c		c		
51	Padali Grant	108934	a	a	c		Yes	a	Yes	c	c	Yes	c	c	c		c		
52	Pur Bans Must	108935	b	a	b		Yes		Yes	a	c	a	c	a		a	b	c	b
53	Pur Bans Aht	108936																	
54	Chak Matka	108937	c	a	c		Yes		Yes	c	c	a	c	c	c		Yes	Yes	
55	Murtazapur Shac	108938	b	a	b		Yes	a	Yes		a	b	a	c	a	a	a	b	a
56	Mahmoodpur M:	108939	b	a	b		Yes		Yes	b	c	Yes	c	a	a	a	b	b	c
57	Raipur	108940	b	Yes	b		Yes		Yes		c	Yes				Yes	Yes		
58	Chak Mahmoodj	108941																	
59	Kasimpur Khas	108942	a	a	b		Yes		Yes	b	b	b	c		b				
60	Malakpur	108943	a	a	a		Yes	a	Yes	b	b	Yes	c	b	b	b		a	
61	Alamgeerpursani	108944																	
62	Khawaspur	108945																	
63	Wazeedpur	108946																	
64	Bhikhanpur	108947																	
65	Alipura	108948		a			Yes		Yes			Yes							
66	Abdullapur Mazz	108949		a															
67	Saleemabad	108950																	
68	Kashipur	108951	a	Yes	b		Yes		Yes				c	b	b			b	
69	Adarakpur	108952		a															
70	Razapur	108953	b	a	b		Yes		Yes	b	b	Yes	c	c	a	a	a		c
71	Ahmadpur	108954																	
72	Bahadurpur	108955																	
73	Mugulpur	108956																	
74	Shahpur	108957	a	a	a		Yes	a	Yes		a	Yes	a	a	a				
75	Begpur	108958	b	Yes	b		Yes	a	Yes	b	b	Yes	c	c	a	a	a		c
76	Chak Abawakarj	108959	a	a	b		Yes	a	Yes	b	b	a	c	c	a	a	a		c
77	Hasanpur	108960	a	a	b		Yes		Yes		b	Yes	c	c	b			b	
78	Ababarakpur	108961	a	a	b		Yes		Yes		b	Yes		c					
79	Shamaspur	108962	c	Yes	c	247129	Yes	a	Yes	c	c	Yes	c	c	c		c		
80	Bakhtpur	108963																	
81	Belka Tofeer	108964		a															
82	Belka Mafi	108965	a	a	a		Yes	a	Yes				c		c				
83	Khushhalpur	108966	a	a	c		Yes		Yes	c	c	Yes	c	c	c				
84	Asgarpur Must	108967	a	a	c	247122	Yes		Yes	c	c	Yes	c	c	c				
85	Asgarpur Aht	108968																	
86	Farakpur	108969	a	a	c		Yes	a	Yes	c	c	a	c	c	c	c			a
87	Chak Farakpur	108970																	
88	Taharpur	108971	a	a	c		Yes		Yes		a	Yes	c		a				
89	Mahmoodpur	108972	b	a	b		Yes		Yes	b	c	Yes	c						
90	Fatehullapur	108973	b	a	b		Yes	b	Yes	b	c		c						
91	Sherullapur Aht	108974		a					Yes										
92	Sherullapur Must	108975	a	a	c	247122	Yes		Yes	c	c		c	c					
93	Ismailpur Must	108976	b	Yes	b		Yes	b	Yes	b	b	a	c						
94	Fatehullapur Mu:	108977	b	a	b		Yes	b	Yes	b	c	Yes	c						
95	Chak Shah Fazil	108978																	
96	Meerpur Gandev	108979	a	a	a		Yes		Yes			Yes	c						

Census of India 2011- Village Directory

Amenities and Land use (As in 2009)

Name of District:-Saharanpur Location Code No:-132

Name of CD Block:-Sadauli Qadeem Location CodeNo:-0001

Sr.No.	Name village	Location code no.	Village connected to highways,village roads, banks & credit societies (If amenities available code -Yes is given, If not available within the village , the distance range code viz; a for < 5 Kms, b for 5-10 Kms and c for 10+ kms of nearest place where facility is available is given).											
			Connected to national highway(NH)	Connected to state highway(SH)	Connected to major district road (MDR)	Connected to others district road	Pucca roads	Kutehla roads	Water bounded macadam(WBM) roads	Navigable waterway (river/canal)(NW)	Footpaths (FP)	Commercial & Co-operative Banks	ATM	Agricultural Credit Societies
1	2	3	68	69	70	71	72	73	74	75	76	77	78	79
49	Matka	108932									Yes	c	c	a
50	Noshera Tatarpu	108933	b								Yes	a	c	a
51	Padali Grant	108934				Yes					Yes	c	c	c
52	Pur Bans Must	108935	a	a		a	a				Yes	a	b	a
53	Pur Bans Aht	108936												
54	Chak Matka	108937									Yes	c	c	a
55	Murtazapur Shae	108938	c	b	a	a		a			Yes	b	b	b
56	Mahmoodpur M:	108939	b	a	a	Yes	a	Yes			Yes	a	b	a
57	Raipur	108940				Yes	Yes	Yes			Yes			
58	Chak Mahmoodj	108941												
59	Kasimpur Khas	108942	a	a							Yes	b	b	b
60	Malakpur	108943	a	a	a	Yes					Yes	b	b	b
61	Alamgeerpursani	108944												
62	Khawaspur	108945												
63	Wazeedpur	108946												
64	Bhikhanpur	108947												
65	Alipura	108948				Yes					Yes			
66	Abdullapur Mazz	108949						Yes			Yes			
67	Saleemabad	108950												
68	Kashipur	108951	b	a	b						Yes	a	b	a
69	Adarakpur	108952						Yes			Yes			
70	Razapur	108953		a	a	Yes		a			Yes	b	b	a
71	Ahmadpur	108954												
72	Bahadurpur	108955												
73	Mugulpur	108956												
74	Shahpur	108957	c	c	c	Yes					Yes	a	a	a
75	Begpur	108958		c	a	Yes			a		Yes	b	b	a
76	Chak Abawakarj	108959									Yes	b	b	a
77	Hasanpur	108960	b	a	b	Yes					Yes	a	b	a
78	Ababarakpur	108961				Yes					Yes	a	b	
79	Shamaspur	108962	c	b	a	Yes					Yes	c	c	c
80	Bakhtpur	108963												
81	Belka Tofeer	108964			Yes		Yes	Yes			Yes			
82	Belka Mafi	108965									Yes	a	a	
83	Khushhalpur	108966	c			Yes					Yes	c	a	a
84	Asgarpur Must	108967	a		a	Yes		a			Yes	a	c	a
85	Asgarpur Aht	108968												
86	Farakpur	108969	c	a	a	a		a			Yes	c	c	a
87	Chak Farakpur	108970												
88	Taharpur	108971	a	a	a	Yes		a			Yes	a	c	a
89	Mahmoodpur	108972	a	a	a	Yes		a			Yes	b	b	a
90	Fatehullapur	108973									Yes	b	b	a
91	Sherullapur Aht	108974									Yes			
92	Sherullapur Must	108975	a		a			Yes			Yes	a	c	a
93	Ismailpur Must	108976	a	a	a			a			Yes	b	b	
94	Fatehullapur Mu:	108977				Yes					Yes	b	b	a
95	Chak Shah Fazil	108978												
96	Meerpur Gandev	108979				Yes					Yes	a	a	

Census of India 2011- Village Directory

Amenities and Land use (As in 2009)

Name of District:-Saharanpur Location Code No:-132

Name of CD Block:-Sadauli Qadeem Location CodeNo:-0001

Sr.No.	Name village	Location code no.	Availability of miscellaneous facilities (If amenities available code -Yes is given, If not available within the village , the distance range code viz; a for < 5 Kms, b for 5-10 Kms and c for 10+ kms of nearest place where facility is available is given).																	Availability of electricity (Yes/No)				
			Self-Help Group (SHG)	Public distribution system (PDS) shop	Mandis / Regular market	Weekly Haat	Agricultural marketing society	Integrated Child Development Scheme (Nutritional Centres)	Anganwadi Centre (Nutritional Centres)	Others (Nutritional Centres)	ASHA (Accredited Social Health Activist)	Community centre with/without TV	Sports Field,	Sports Club / Recreation Centre	Cinema / Video Hall	Public Library	Public Reading Room	Newspaper Supply	Assembly Polling station	Birth & Death Registration Office	Power Supply for Domestic Use (ED)	Power Supply for Agricultural Use (EAG)	Power Supply for Commercial Use (EC)	Power Supply for All Uses (EA)
1	2	3	80	81	82	83	84	85	86	87	88	89	90	91	92	93	94	95	96	97	98	99	100	101
49	Matka	108932	Yes	c	c	a	c	Yes	Yes	Yes	Yes	Yes	Yes	c	c	c	Yes	Yes	Yes	Yes	Yes	Yes	Yes	Yes
50	Noshera Tatarpu	108933	Yes	Yes	c	a	c	c	Yes	Yes	Yes	c	c	c	c	c	Yes	a	a	Yes	Yes	Yes	Yes	Yes
51	Padali Grant	108934	Yes	Yes	c	a	c	c	Yes	Yes	Yes	c	c	c	c	c	Yes	Yes	Yes	Yes	Yes	Yes	Yes	Yes
52	Pur Bans Must	108935	a	a	a	a	a	Yes	a	Yes	a	b	b	b	b	c	c	Yes	a	a	Yes	Yes	Yes	Yes
53	Pur Bans Aht	108936																						
54	Chak Matka	108937	Yes	c	c	b	c	Yes	Yes	Yes	Yes	c	c	c	c	c	Yes	Yes	c	Yes	Yes	Yes	Yes	Yes
55	Murtazapur Shac	108938	a	a	a	a	Yes	Yes	Yes	Yes	Yes	Yes	Yes	b	c	c	Yes	Yes	Yes	Yes	Yes	Yes	Yes	Yes
56	Mahmoodpur M	108939	Yes	Yes	a	a	a	Yes	Yes	Yes	Yes	b	b	b	b	c	c	Yes	Yes	Yes	Yes	Yes	Yes	Yes
57	Raipur	108940	Yes	Yes	Yes	Yes	Yes	Yes	Yes	Yes	Yes	Yes	Yes	Yes	b	Yes	Yes	Yes	Yes	Yes	Yes	Yes	Yes	Yes
58	Chak Mahmoodj	108941																						
59	Kasimpur Khas	108942	Yes	a	b	b	a	Yes	Yes	Yes	Yes	Yes	Yes	b	c	Yes	Yes	Yes	Yes	Yes	Yes	Yes	No	Yes
60	Malakpur	108943	b	Yes	b	b	b	b	Yes	Yes	Yes	Yes	Yes	Yes	Yes	Yes	Yes	Yes	Yes	b	Yes	Yes	Yes	Yes
61	Alamgeerpursani	108944																						
62	Khawaspur	108945																						
63	Wazeedpur	108946																						
64	Bhikhanpur	108947																						
65	Alipura	108948	Yes	Yes	Yes	Yes	Yes	Yes	Yes	Yes	Yes	Yes	Yes	Yes	Yes	Yes	Yes	Yes	Yes	Yes	Yes	Yes	Yes	Yes
66	Abdullapur Mazz	108949	Yes	Yes	Yes	Yes	Yes	Yes	Yes	Yes	Yes	Yes	Yes	Yes	c	c	c	Yes	a	Yes	No	No	No	No
67	Saleemabad	108950																						
68	Kashipur	108951	c	Yes	b	b	b	b	Yes	Yes	Yes	b	Yes	c	c	c	c	Yes	Yes	Yes	Yes	Yes	Yes	Yes
69	Adarakpur	108952	Yes	Yes	Yes	Yes	Yes	Yes	Yes	Yes	Yes	Yes	Yes	Yes	c	c	c	Yes	Yes	Yes	No	No	No	No
70	Razapur	108953	Yes	Yes	b	b	b	Yes	Yes	Yes	Yes	b	c	b	b	c	c	Yes	Yes	Yes	Yes	Yes	Yes	Yes
71	Ahmadpur	108954																						
72	Bahadurpur	108955																						
73	Mugulpur	108956																						
74	Shahpur	108957	a	a	a	a	a	a	Yes	Yes	a	a	a	a	a	a	Yes	Yes	Yes	Yes	Yes	Yes	Yes	Yes
75	Begpur	108958	Yes	a	b	b	b	b	Yes	Yes	Yes	b	c	b	b	c	c	Yes	Yes	Yes	Yes	Yes	Yes	Yes
76	Chak Abawakarj	108959	Yes	Yes	b	b	b	b	a	a	b	c	b	b	c	c	Yes	Yes	Yes	Yes	Yes	Yes	Yes	Yes
77	Hasanpur	108960	c	Yes	b	b	b	b	Yes	Yes	Yes	b	Yes	c	b	c	c	Yes	Yes	Yes	Yes	Yes	Yes	Yes
78	Ababarakpur	108961	c	Yes	b	b	b	b	Yes	Yes	Yes	b	Yes	c	b	c	c	Yes	a	Yes	Yes	Yes	Yes	Yes
79	Shamaspur	108962	b	Yes	a	a	b	Yes	Yes	Yes	Yes	b	b	c	c	c	c	Yes	a	Yes	Yes	Yes	Yes	Yes
80	Bakhtpur	108963																						
81	Belka Tofeer	108964	Yes	Yes	Yes	Yes	Yes	Yes	Yes	Yes	Yes	Yes	Yes	c	c	c	Yes	a	Yes	No	Yes	No	No	
82	Belka Mafi	108965	Yes	Yes	a	a	Yes	Yes	Yes	Yes	Yes	a	a	a	a	a	Yes	Yes	Yes	Yes	Yes	Yes	Yes	Yes
83	Khushhalpur	108966	Yes	Yes	c	a	c	c	Yes	c	Yes	c	c	c	c	c	Yes	Yes	Yes	Yes	Yes	Yes	Yes	Yes
84	Asgarpur Must	108967	a	Yes	a	a	a	Yes	Yes	Yes	Yes	a	a	c	c	c	Yes	Yes	Yes	Yes	Yes	Yes	Yes	Yes
85	Asgarpur Aht	108968																						
86	Farakpur	108969	Yes	a	c	a	c	c	c	c	Yes	c	c	c	c	c	Yes	Yes	Yes	Yes	Yes	Yes	Yes	Yes
87	Chak Farakpur	108970																						
88	Taharpur	108971	a	Yes	a	a	a	Yes	Yes	Yes	Yes	Yes	Yes	c	Yes	Yes	Yes	Yes	Yes	Yes	Yes	Yes	Yes	Yes
89	Mahmoodpur	108972	Yes	Yes	b	b	c	Yes	a	Yes	a	Yes	Yes	b	Yes	Yes	Yes	a	Yes	Yes	Yes	Yes	Yes	Yes
90	Fatehullapur	108973	Yes	Yes	b	b	b	Yes	Yes	Yes	Yes	Yes	Yes	b	c	c	Yes	Yes	a	Yes	Yes	Yes	Yes	Yes
91	Sherullapur Aht	108974	Yes	Yes	Yes	Yes	Yes	Yes	Yes	Yes	Yes	Yes	Yes	c	c	c	Yes	Yes	Yes	Yes	Yes	No	No	No
92	Sherullapur Must	108975	a	Yes	a	a	a	Yes	Yes	Yes	Yes	a	a	c	c	c	Yes	Yes	Yes	Yes	Yes	Yes	Yes	Yes
93	Ismailpur Must	108976	Yes	Yes	b	b	c	Yes	Yes	Yes	Yes	Yes	Yes	b	Yes	Yes	Yes	Yes	a	Yes	Yes	Yes	Yes	Yes
94	Fatehullapur Mu	108977	Yes	Yes	b	b	b	Yes	Yes	Yes	Yes	b	Yes	Yes	a	Yes	Yes	Yes	Yes	Yes	Yes	Yes	Yes	Yes
95	Chak Shah Fazil	108978																						
96	Meerpur Gandev	108979	Yes	Yes	a	a	c	Yes	Yes	Yes	Yes	Yes	Yes	Yes	a	Yes	Yes	Yes	Yes	Yes	Yes	Yes	Yes	Yes

Census of India 2011- Village Directory

Amenities and Land use (As in 2009)

Name of District:-Saharanpur Location Code No:-132

Name of CD Block:-Sadauli Qadeem Location CodeNo:-0001

Sr.No.	Name village	Location code no.	Land Use																	Name of three most important commodities manufactured			
			Nearest Town	Area under different types of land use (in hectares rounded up to one decimal place)														Area irrigated by source (in hectare).					
				Name	Distance range code i.e. a for < 5 Kms, b for 5-10 Kms and c for 10+ kms.	Forests	Area under Non-agricultural Uses	Barren and Un-cultivable land	Permanent Pastures and Other Grazing Lands	Land Under Miscellaneous Tree Crops etc.	Culturable Waste Land	Fallow lands other than current fallows	Current Fallows	Net Area Sown	Total Irrigated Land Area	Total Un-irrigated Land Area	Canals (C)	Wells/Tube-wells(W/TW)	Tanks/Lakes(T/L)	Water Falls(WF)	Others(O)	First	Second
102	103	104	105	106	107	108	109	110	111	112	113	114	115	116	117	118	119	120	121	122			
49	Matka	108932	SAHARA	c	0	13.3	0.9	0	1.9	0	0	0.4	76.5	75.5	1	75.5	0	0	0	0			
50	Noshera Tatarpu	108933	SAHARA	c	0	87.8	0.2	0	5.9	0	0.6	0.1	163	162.2	0.8	0	162.2	0	0	0			
51	Padali Grant	108934	SAHARA	c	0	39	0.8	0	2.3	1	0.1	2.2	108.6	103.4	5.2	0	103.4	0	0	0			
52	Pur Bans Must	108935	SAHARA	c	0	8.5	0.1	0	0.1	0	0	1.3	132.8	127.9	5	33.3	94.5	0	0	0			
53	Pur Bans Aht	108936			0	74.3	0.4	0	0	0.7	0	0.3	74.2	68.7	5.5	12.6	56.2	0	0	0			
54	Chak Matka	108937	SAHARA	c	0	1.4	0	0	0.1	0	0	0.2	3.9	3.9	0	0	0	0	0	0	3.9		
55	Murtazapur Shac	108938			0	42.1	3.7	0	2.4	0	1.3	10.6	185.8	159.8	26	159.8	0	0	0	0			
56	Mahmoodpur M	108939	SAHARA	c	0	39.6	4.4	0	0.7	0	0	5.2	176.7	164	12.7	17.2	146.8	0	0	0			
57	Raipur	108940	SAHARA	c	0	75.8	0.2	0	0.4	1.8	0	1	133.2	130.4	2.9	30.7	99.6	0	0	0			
58	Chak Mahmoodp	108941	SAHARA	b	0	0	0.5	0	0	0	0	0.2	31.2	30.7	0.5	0	30.7	0	0	0			
59	Kasimpur Khas	108942	SAHARA	b	0	11.5	0	0	0	0	0.1	0	85.1	83.7	1.4	83.7	0	0	0	0			
60	Malakpur	108943	SAHARANPUR		0	17.7	2.3	0	0	0	0.3	0	121.6	120.9	0.6	0	120.9	0	0	0			
61	Alamgeerpursani	108944	SAHARA	b	0	0	0	0	0	0	0	0	0	0	0	0	0	0	0	0			
62	Khawaspur	108945	SAHARA	b	0	67.6	0	0	0	0	0	0	111.9	111.9	0	0	0	0	0	0	112		
63	Wazeedpur	108946	SAHARANPUR		0	0	0	0	0	0	0	0	0	0	0	0	0	0	0	0			
64	Bhikhanpur	108947	SAHARANPUR		0	7.8	0	0	0	0	0	0	62.6	47.2	15.3	0	47.2	0	0	0			
65	Alipura	108948	SAHARA	c	0	14.1	0	0.5	0	0	52.4	0	152.2	99.2	53	0	99.2	0	0	0			
66	Abdullapur Mazz	108949	SAHARANPUR		0	25.3	0	0	0	0	0	0	59.2	59.2	0	0	0	0	0	0	59.2		
67	Saleemabad	108950	SAHARANPUR		0	44	0	0	0	0	0	0	101	0	101	0	0	0	0	0			
68	Kashipur	108951	SAHARA	b	0	100.4	0	0	0	0	0	0	57.6	57.6	0	0	0	0	0	0	57.6		
69	Adarakpur	108952	SAHARANPUR		0	75	0	0	0	0	0	0	176.8	176.8	0	0	0	0	0	0	177		
70	Razapur	108953	SAHARA	b	0	64.6	0	0	0	0	1	3.8	213.4	38.1	175.3	17.6	20.6	0	0	0			
71	Ahmadpur	108954	SAHARA	b	0	11	0	0	0	0	0.1	0.1	155.2	110.3	44.9	0	7.1	103.2	0	0			
72	Bahadurpur	108955	SAHARANPUR		0	3	0	0	4.6	0.5	0	0	140	124.8	15.2	0	124.8	0	0	0			
73	Mugulpur	108956	SAHARANPUR		0	2.4	0	0	0	0	0	1.1	133.9	79.9	54	0	79.9	0	0	0			
74	Shahpur	108957	SAHARA	a	0	48.2	0	0	2.9	0	0	7.2	158.6	95.1	63.5	95.1	0	0	0	0			
75	Begpur	108958	SAHARA	b	0	24.7	0	0	1.3	1.5	0.2	2.4	105.2	88.1	17.2	0	88.1	0	0	0			
76	Chak Abawakar	108959	SAHARA	b	0	6.8	0	0	0	0	0	0	12.4	10	2	0	10	0	0	0			
77	Hasanpur	108960			0	88.4	0	0	0	0	0	0	76.9	76.9	0	0	0	0	0	0	76.9		
78	Ababarakpur	108961	SAHARA	b	0	41	0	0	0	0	0	0	53.4	4.2	49.2	0	4.2	0	0	0			
79	Shamaspur	108962			0	34.9	8.2	0.8	2.7	1.6	2.4	10.7	147.1	117.4	29.7	0	117.4	0	0	0			
80	Bakhtpur	108963	BEHAT	a	0	36.9	11.9	0	0	0	0	0	75.2	60.2	15	0	60.2	0	0	0			
81	Belka Tofeer	108964	BAHAT	a	0	0.3	0.5	0	0	0	0	0	31	31	0	0	31	0	0	0			
82	Belka Mafi	108965	SAHARA	a	0	19.5	0	0	1.4	0	0	2.1	178	100	77.9	0	10.3	0	0	0	89.7		
83	Khushhalpur	108966			0	32.4	0.4	0	0.3	0	0.1	1.5	42.9	21.3	21.6	0	21.3	0	0	0			
84	Asgarpur Must	108967	SAHARA	c	0	0	0	0	0	0	0	0	114	100	14	0	0	0	0	0	100		
85	Asgarpur Aht	108968	SAHARA	c	0	0	0	0	0	0	0	0	0	0	0	0	0	0	0	0			
86	Farakpur	108969	SAHARA	c	0	4.7	0.3	0	0	0	0	0.2	38.9	38.9	0	22.9	16	0	0	0			
87	Chak Farakpur	108970	SAHARA	c	0	0	0	0	0.1	0	0	0	2.5	2.5	0	0	2.5	0	0	0			
88	Taharpur	108971	SAHARA	c	0	19.4	0	0	0.1	0	0	0.4	146.8	138	8.8	0	138	0	0	0			
89	Mahmoodpur	108972	SAHARA	c	0	13.9	0	0	2.1	0	0	2.1	104.6	98.6	6.2	0	98.6	0	0	0			
90	Fatehullapur	108973	SAHARA	c	0	23.6	0	0	1.1	0	0	0.8	55.6	40.8	14.8	0	40.8	0	0	0			
91	Sherullapur Aht	108974	SAHARA	c	0	0	0	0	0	0	0	0	182	148	34	0	0	0	0	0	148		
92	Sherullapur Must	108975	SAHARA	c	0	0	0	0	9	0	0	0	143	27	116	0	0	0	0	0	27		
93	Ismailpur Must	108976	SAHARA	c	0	4.7	0	0	0	0	0	1.2	42.1	40.3	1.8	0	40	0	0	0			
94	Fatehullapur Mu	108977	SAHARA	c	0	20	0	0	4.9	0	0	0	114.3	95	19.3	0	95	0	0	0			
95	Chak Shah Fazil	108978	SAHARA	c	0	0	6.6	0	0	2.9	0	0	64.7	34.5	30.1	0	34.5	0	0	0			
96	Meerpur Gandev	108979	SAHARA	c	0	49.6	0	0	13	0	0	1.6	144.7	139.2	5.5	0	6.8	132.4	0	0			

Census of India 2011- Village Directory

Amenities and Land use (As in 2009)

Name of District:-Saharanpur Location CodeNo:-132

Name of CD Block:-Sadauli Qadeem Location CodeNo:-0001

Sr. No.	Name village	Location code no.	Total area of the village (in hectares rounded up to one decimal place)	Total population (2011 census)	Number of households (2011 census)	Number of educational amenities available. (If not available within the village , the distance range code viz: a for < 5 Kms, b for 5-10 Kms and c for 10+ kms of nearest place where facility is available is given).														
						Pre-Primary school (PP)	Primary school (P)	Middle school (M)	Secondary School (S)	Senior Secondary school (SS)	Degree college of arts science & commerce (ASC)	Engineering college(EC)	Medical college (MC)	Management institute (MI)	Polytechnic (Pt)	Vocational training school /ITI	Non-formal training centre (NFTC)	Special school for disabled (SSD)	Others (specify)	
1	2	3	4	5	6	7	8	9	10	11	12	13	14	15	16	17	18	19	20	
97	Ismailpur Aht	108980	72.3	310	55	a	a		a						c	c	c			
98	Ambehta	108981	86.1	1276	224	a	1	a		a					c	c	c			
99	Shahzadpur Ban:	108982	37.8	0	0															
100	Shahzadpur Ban:	108983	31.4	64	8	a	a	a	c	c	c	c	c	c	c	c	c	c	c	c
101	Kasbagarh	108984	115.7	1263	235		a	c	c	c	c	c	c	c	c	c	c	c	c	c
102	Lateefpur Bhoor	108985	821.3	1560	274	a	a	a	c	c	c	c	c	c	c	c	c	c	c	c
103	Aboo Talabpur	108986	129.6	0	0															
104	Bartha Korasi	108987	360.7	475	80		1	a	b	b	c	c	c		c	c			c	
105	Aslampur Bartha	108988	540.8	352	60		1	a		b	b	c	b	c	c	c	c	c	c	c
106	Nanoli	108989	718.8	4648	806	2	2	2	a	a	c	c	c	c	c	c	c	c	c	c
107	Husain Malakpu	108990	75.8	2326	412	2	2	a	a	a		1		1	a	a				
108	Rasoolpur Urf R:	108991	143.4	206	37	a	a	a	a	a	c	c	c		c	c	c	c	c	c
109	Dohdra	108992	105.2	1090	199	a		a	b	b	c	c	c	c	c	c	c	c	c	c
110	Tatohal	108993	102	423	79	a		a	b	b	c	c	c	c	c	c	c	c	c	c
111	Majhari	108994	172.6	1122	189		1	a	a	a	c	c	c	c	c	c	c	c	c	c
112	Alamgirpur Guzz	108995	99.6	0	0															
113	Amadapur	108996	58.4	1417	250		1	a	a	a			c	b		c	c			
114	Sadholi Bhoor	108997	111	2085	375	2	2	1	a	a					c	c				
115	Lalpur	108998	45.4	0	0															
116	Alampur	108999	241.9	2804	507	2	2	b	b	b	c	b			c	c	c			
117	Bhojpur	109000	112	723	125	a	a	a	a	a			c	a	c					
118	Hatholi	109001	203	2703	473	2	2			b			c	a		c	c			
119	Sadholi Kadim	109002	505.2	3370	608	2	2	2		1	1	c			c	c				
120	Ghaghroli	109003	165.6	1302	232	a	a	a	a	a	a	c	a		c	c	c			
121	Abdullapur-Mazi	109004	305	2554	456	1	1		a	a	a									
122	Hira Heri	109005	90	445	74	b		b		b	b									
123	Murtazapur Maz	109006	80	1333	247	1														
124	Shahabuddinpur	109007	228	1400	233															
125	Behat Dehat	109008	918	5323	922	3	3	2	1	1	1						a			
126	Mahmoodpur M:	109009	107.9	0	0															
127	Kadarpur	109010	96.4	2275	414	1	1		a	a	a	c	c	c	c	c	c	c	c	c
128	Yoosufpur Kheri	109011	248	2445	459	2	2	1	a	a	c	c	c	c	c	c	c	c	c	c
129	Ratanpur Kalyan	109012	375.3	1591	308	1	1		a	b	c	c	c	c	c	c	c	c	c	c
130	Pathanpura Must	109013	145.6	1085	192			b	b	b	c	c	c	c	c	c	c	c	c	c
131	Pathanpura Aht.	109014	25.4	1476	261	1		b	b	b	c	c	c	c	c	c	c	c	c	c
132	Ishaqpur Chench	109015	199.5	1638	261			a	a	a	c	c	c	c	c	c	c	c	c	c
133	Sultanpur Mali	109016	112	2177	407	2	2	a	a	a	c	a			c	c				
134	Marva	109017	316	3357	556	2	2	a	a	a			c	c		c				
135	Nadrana	109018	143.1	1173	187	a	a	b	b	b	c	c	c	c	c	c	c	c	c	c
136	Mal Mazra	109019	128.6	349	63		a	b	b	b	c	c	c	c	c	c	c	c	c	c
137	Saleempur Garha	109020	359.1	3972	678	2	2	2	a	a	b	c	a		c	c	b	c		
138	Lodipur	109021	282.3	3714	663	2	2	a	a	a	c	c	a		c	c	a			
139	Qawadpur	109022	151.8	315	57	a				a										
140	Rasoolpur	109023	353.7	3588	609	2	2	2		1	1									
141	Alipur Damanki	109024	68.8	420	70	a		1	1	1	a									
142	Meerpur Thasak:	109025	176.5	893	160	1	1			a										
143	Meerpur Thasak:	109026	39.4	199	42	a	a			b										
144	Khizarpur Chack	109027	341.2	1338	239	a		a	a	a	c	c	b		c	c				

Census of India 2011- Village Directory

Amenities and Land use (As in 2009)

Name of District:-Saharanpur Location Code No:-132

Name of CD Block:-Sadauli Qadeem Location CodeNo:-0001

Sr.No.	Name village	Location code no.	Number of Medical Amenities available. (If not available within the village , the distance range code viz; a for < 5 Kms, b for 5-10 Kms and c for 10+ kms of nearest place where facility is available is given).									Number of Non-Government Medical Amenities available.								
			Community health centre (CHC)	Primary health centre (PHC)	Primary health sub centre (PHS)	Maternity and child welfare centre (MCW)	T.B. clinic (TBC)	Hospital-allopathic (HA)	Hospital-alternative medicine (HO)	Dispensary (D)	Veterinary hospital (VH)	Mobile health clinic (MHC)	Family welfare centre (FWC)	Charitable non Govt. hospital/Nursing home.	Medical practitioner with MBBS Degree	Medical practitioner with other degree	Medical practitioner with no degree	Traditional practitioner and faith healer .	Medicine Shop	Others
1	2	3	21	22	23	24	25	26	27	28	29	30	31	32	33	34	35	36	37	38
97	Ismailpur Aht	108980	a	a	a	a	a	c	c	c	a			0	0	0	0	0	0	0
98	Ambehtha	108981	a	a	a	a	c	c	c	a				0	0	0	0	0	0	0
99	Shahzadpur Ban:	108982																		
100	Shahzadpur Ban:	108983	c	c	a	c	c	c	c	c	c	c	c	0	0	0	0	0	0	0
101	Kasbagarh	108984	c	c	a	c	c	c	c	c	c	c	c	0	0	0	0	0	0	0
102	Lateefpur Bhoor	108985	a	c		a	a	a	c	a	a	a	a	0	0	0	0	0	0	0
103	Aboo Talabpur	108986																		
104	Bartha Korasi	108987	b	b	a	b	b	b	b	c	b		b	0	0	0	0	0	0	0
105	Aslampur Bartha	108988	b	b	a	b	b	b	b	b	b	b	b	0	0	0	0	0	0	0
106	Nanoli	108989	b	c		b	b	b	c	b	b	b	b	0	0	0	0	0	0	0
107	Husain Malakpu	108990	a	a		a	a	a		a	a		a	0	0	0	0	0	0	0
108	Rasoolpur Urf R:	108991	b	b	a	b	b	b	b	b	b	b	b	0	0	0	0	0	0	0
109	Dohhra	108992	c	b	a	b	b	b	c	b	b	c	b	0	0	0	0	0	0	0
110	Tatohal	108993	c	b	a	b	b	b	c	b	b	c	b	0	0	0	0	0	0	0
111	Majhari	108994	b	c		b	b	b	c	b		b	b	0	0	0	0	0	0	0
112	Alamgirpur Guzz	108995																		
113	Amadapur	108996	b	b	b	b		c	c	c	c	c	c	0	0	0	0	0	0	0
114	Sadholi Bhoor	108997	a	a		a	c	c	c	a	a	a	a	0	0	0	0	0	0	0
115	Lalpur	108998																		
116	Alampur	108999	b	b	b	b	b	b	b	b	b	b	b	0	0	0	0	1	0	0
117	Bhojpur	109000	a	a	a	a	a	a	a	a	a	a	a	0	0	0	0	1	0	0
118	Hatholi	109001												0	0	0	0	1	0	0
119	Sadholi Kadim	109002					c	c	c					0	0	0	0	1	0	0
120	Ghaghroli	109003			a		a	a	a	a	a		a	0	0	0	0	1	0	0
121	Abdullapur-Mazi	109004	a	a	a	a	a	a		a		a	a	0	0	0	0	0	0	0
122	Hira Heri	109005		b		b		b			b		b	0	0	0	0	0	0	0
123	Murtazapur Maz	109006		a										0	0	0	0	0	0	0
124	Shahabuddinpur	109007	a	a	a	a								0	0	0	0	0	0	0
125	Behat Dehat	109008		1		1	1				1		1	0	0	0	0	0	1	0
126	Mahmoodpur M:	109009																		
127	Kadarpur	109010	a	a	a	a	a	a	a	a	a	a	a	0	0	0	0	0	0	0
128	Yoosufpur Kheri	109011	a	a	a	a	c	c	c	b	b	c	b	0	0	0	0	0	0	0
129	Ratanpur Kalyan	109012	b	b	b	c					a		c	0	0	0	0	0	0	0
130	Pathanpura Must	109013	b	b	b	b	b	b	b	b	b	b	b	0	0	0	0	0	0	0
131	Pathanpura Aht.	109014	b	b	b	b	b	b	b	b	b	b	b	0	0	0	0	0	0	0
132	Ishaqpur Chench	109015	a	a	a	a	a	a	a	a	a	a	a	0	0	0	0	1	0	0
133	Sultanpur Mali	109016	a	a	a	a	a	a	a	a	a	a	a	0	0	0	0	1	0	0
134	Marva	109017	a	a	a	a	a	a	a	a	a	a	a	0	0	0	0	1	0	0
135	Nadrana	109018	b	b	b	b	b	b	b	b	b	b	b	0	0	0	0	1	0	0
136	Mal Mazra	109019	b	b	b	b	b	b	b	b	b	b	b	0	0	0	0	1	0	0
137	Saleempur Garh	109020					a	a	a	a	a		a	0	0	0	0	1	0	0
138	Lodipur	109021				a	a	a	a	a	a		a	0	0	0	0	1	0	0
139	Qawadpur	109022	b	a	b	a					b		b	0	0	0	0	1	0	0
140	Rasoolpur	109023	b					c	c		b	b		0	0	0	0	1	0	0
141	Alipur Damanki	109024	b	a	b	b		c		c	b			0	0	0	0	1	0	0
142	Meerpur Thasak	109025	b	a		a	c		c		c	b		0	0	0	0	1	0	0
143	Meerpur Thasak	109026	b	a	a	a		c		c	b			0	0	0	0	1	0	0
144	Khizarpur Chack	109027	b	b	a	b	b	b		b	b		b	0	0	0	0	1	0	0

Census of India 2011- Village Directory

Amenities and Land use (As in 2009)

Name of District:-Saharanpur Location Code No:-132

Name of CD Block:-Sadauli Qadeem Location CodeNo:-0001

Sr.No.	Name village	Location code no.	Availability of drinking water - Yes / No								Availability of toilet & others Yes / No			
			Tap water (Treated/Untreated)	Well water (Covered / Uncovered well)	Hand Pump	Tube wells / Bore well	Spring	River / Canal	Tank / Pond / Lake	Others	Community toilet including bath.	Community toilet excluding bath.	Rural sanitary mart or sanitary hardware outlet available near the village.	Community bio-gas or recycle of waste for productive use.
1	2	3	39	40	41	42	43	44	45	46	47	48	49	50
97	Ismailpur Aht	108980	Yes	No	Yes	Yes	No	Yes	Yes	No	No	No	No	No
98	Ambehtha	108981	No	No	Yes	Yes	No	No	No	No	No	No	No	No
99	Shahzadpur Ban:	108982												
100	Shahzadpur Ban:	108983	No	Yes	Yes	No	No	No	No	No	No	No	No	No
101	Kasbagarh	108984	No	No	Yes	Yes	No	No	No	No	No	No	No	No
102	Lateefpur Bhoor	108985	No	Yes	Yes	No	No	Yes	No	No	No	No	No	No
103	Aboo Talabpur	108986												
104	Bartha Korasi	108987	Yes	Yes	Yes	No	No	No	Yes	No	No	No	No	No
105	Aslampur Bartha	108988	Yes	No	Yes	Yes	No	No	No	No	No	No	No	No
106	Nanoli	108989	No	No	Yes	Yes	No	No	No	No	No	No	No	No
107	Husain Malakpu	108990	Yes	No	Yes	Yes	No	No	No	No	No	No	No	No
108	Rasoolpur Urf R:	108991	Yes	No	Yes	Yes	No	No	No	No	No	No	No	No
109	Dohla	108992	No	No	Yes	Yes	No	No	No	No	No	No	No	No
110	Tatohal	108993	No	No	Yes	Yes	No	No	No	No	No	No	No	No
111	Majhari	108994	No	No	Yes	Yes	No	No	Yes	No	No	No	No	No
112	Alamgirpur Guzz	108995												
113	Amadapur	108996	No	No	Yes	Yes	No	No	No	No	No	No	No	No
114	Sadholi Bhoor	108997	No	No	Yes	Yes	No	No	No	No	No	No	No	No
115	Lalpur	108998												
116	Alampur	108999	No	No	Yes	Yes	No	No	Yes	No	No	No	No	No
117	Bhojpur	109000	No	No	Yes	Yes	No	No	No	No	Yes	Yes	No	No
118	Hatholi	109001	No	No	Yes	Yes	No	No	Yes	No	No	No	No	No
119	Sadholi Kadim	109002	No	No	Yes	Yes	No	No	No	No	No	No	No	No
120	Ghaghroli	109003	No	No	Yes	No	No	No	No	No	No	No	No	No
121	Abdullapur-Mazi	109004	Yes	No	Yes	No	No	No	No	No	No	No	Yes	No
122	Hira Heri	109005	No	Yes	Yes	Yes	No	No	No	No	No	No	No	No
123	Murtazapur Maz	109006	No	No	Yes	Yes	No	No	No	No	No	No	Yes	No
124	Shahabuddinpur	109007	No	No	Yes	No	No	No	No	No	No	No	Yes	No
125	Behat Dehat	109008	Yes	No	Yes	Yes	No	No	No	No	No	Yes	No	No
126	Mahmoodpur M:	109009												
127	Kadarpur	109010	No	No	Yes	Yes	No	No	No	No	No	No	No	No
128	Yoosufpur Kheri	109011	No	Yes	Yes	No	No	No	No	No	No	No	No	No
129	Ratanpur Kalyan	109012	Yes	No	Yes	Yes	No	No	No	No	No	No	No	No
130	Pathanpura Must	109013	No	No	Yes	No	No	No	No	No	No	No	No	No
131	Pathanpura Aht.	109014	No	No	Yes	Yes	No	No	No	No	No	No	No	No
132	Ishaqpur Chench	109015	No	No	Yes	Yes	No	No	No	No	No	No	No	No
133	Sultanpur Mali	109016	No	Yes	Yes	Yes	No	Yes	Yes	No	No	No	No	No
134	Marva	109017	Yes	No	Yes	Yes	No	Yes	Yes	No	No	No	No	No
135	Nadrana	109018	No	No	Yes	Yes	No	No	No	No	Yes	Yes	No	No
136	Mal Mazra	109019	No	No	Yes	Yes	No	No	No	No	No	No	No	No
137	Saleempur Garha	109020	No	Yes	Yes	Yes	No	No	No	No	No	No	No	No
138	Lodipur	109021	No	Yes	Yes	Yes	No	No	No	No	No	No	No	No
139	Qawadpur	109022	No	Yes	Yes	Yes	No	No	No	No	No	No	No	No
140	Rasoolpur	109023	No	Yes	Yes	Yes	No	No	No	No	No	No	No	No
141	Alipur Damanki	109024	No	Yes	Yes	No	No	Yes	No	No	No	No	No	No
142	Meerpur Thasak:	109025	Yes	No	Yes	Yes	No	No	No	No	No	No	No	No
143	Meerpur Thasak:	109026	Yes	No	Yes	Yes	No	No	No	No	No	No	No	No
144	Khizarpur Chack	109027	No	Yes	Yes	Yes	No	Yes	No	No	No	No	No	No

Census of India 2011- Village Directory

Amenities and Land use (As in 2009)

Name of District:-Saharanpur Location Code No:-132

Name of CD Block:-Sadauli Qadeem Location CodeNo:-0001

Sr.No.	Name village	Location code no.	Communication and transport facilities (If amenities available code -Yes is given except for Village Pin Code ,If not available within the village , the distance range code viz; a for < 5 Kms, b for 5-10 Kms and c for 10+ kms of nearest place where facility is available is given).																
			51 Post office(PO)	52 Sub post office (SPO)	53 Post & Telegraph office (P&TO)	54 Village Pin Code	55 Telephones (Land lines)	56 Public call office (PCO)	57 Mobile phone coverage	58 Internet cafes/ Common service centre (CSC)	59 Private courier facility	60 Bus service (Public & Private)	61 Railway stations	62 Auto/Modified Autos	63 Taxis and Vans	64 Tractors	65 Cycle-pulled rickshaws(Manual & Machine driven)	66 Carts driven by animals	67 Sea /River ferry service
97	Ismailpur Aht	108980	b	a	b		Yes	b	Yes	b	b	a	c						
98	Ambehta	108981	b	a	b		Yes	b	Yes	b	b	Yes	c						
99	Shahzadpur Ban:	108982																	
100	Shahzadpur Ban:	108983	c	a	c		Yes	c	Yes	a	c	c	c		c				
101	Kasbagarh	108984	c	a	c		Yes	a	Yes	c	c	Yes	c	c	c		c		
102	Lateefpur Bhoor	108985	a	a			Yes	a	Yes	c	c	Yes	c	c		a		b	
103	Aboo Talabpur	108986																	
104	Bartha Korasi	108987	c	a	c		Yes	b	Yes	c	c	b	c	c	c				
105	Aslampur Bartha	108988	b	a	c		Yes	b	Yes	c	c	b	c	c	c				
106	Nanoli	108989	a	a	c	247121	Yes		Yes	c	c	Yes	c	c	c		c	a	
107	Husain Malakpu	108990	a	a	a		Yes	a	Yes		a	Yes	c		a				
108	Rasoolpur Urf R:	108991	c	a	c		Yes	a	Yes	c	c	b	c	c	c				
109	Dohhra	108992	c	a	c		Yes	a	Yes	c	c	Yes	c	b	b		b		
110	Tatohal	108993	c	a	c		Yes	a	Yes	c	c		c	b	b		b		
111	Majhari	108994	a	a	c	247121	Yes		Yes	c	c	Yes	c	c	c		c	a	
112	Alamgirpur Guz	108995																	
113	Amadapur	108996	a	a	a		Yes	a	Yes	b	b	Yes	c	b	b				
114	Sadholi Bhoor	108997	b	a	b	247121	Yes		Yes	b	b	Yes	c		a				
115	Lalpur	108998																	
116	Alampur	108999	a	a	a		Yes	a	Yes	a	b	Yes	c	b	b		b		
117	Bhojpur	109000	a	a	b		Yes	a	Yes	c	a	b							
118	Hatholi	109001		Yes	b		Yes		Yes		c	Yes	c						
119	Sadholi Kadim	109002	b	a	b	247121	Yes	a	Yes	b	b	Yes	c	a					
120	Ghaghroli	109003	b	a	b		Yes		Yes	c	c	Yes	c	c	c				
121	Abdullapur-Maz	109004	a	a	a	247121	Yes		Yes	a	a	Yes	c						
122	Hira Heri	109005	b	a	b	247121	Yes		Yes		b		c						
123	Murtazapur Maz	109006	a	a			Yes		Yes			Yes							
124	Shahabuddinpur	109007	a	a	a		Yes	a	Yes	a	a	Yes		a		a			
125	Behat Dehat	109008	Yes	a		247120	Yes	Yes	Yes	Yes		Yes			Yes	Yes	Yes		
126	Mahmoodpur M:	109009																	
127	Kadarpur	109010	a	a	c	247121	Yes	a	Yes	a	a	Yes	c	a			a		
128	Yoosufpur Kheri	109011	a	a	a	247121	Yes	a	Yes	a	c	Yes	c	c	c	a	a		
129	Ratanpur Kalyan	109012	b	a		247120	Yes	a	Yes	b	b	Yes	c	c	b		b	b	
130	Pathanpura Must	109013	b	a	b	247121	Yes	b	Yes	b	c	Yes	c	c	b	b	b		
131	Pathanpura Aht.	109014	b	a	b	247121	Yes	b	Yes	b	c	Yes	c	c	b	b	b		
132	Ishaqpur Chench	109015	a	a	c	247121	Yes	c	Yes	c	c	Yes	c	c	a	c	c		
133	Sultanpur Mali	109016	a	a		247121	Yes	a	Yes	a		Yes	c	c					
134	Marva	109017	a	a	a	247121	Yes	a	Yes	a	a	Yes	c	a	a		a		
135	Nadrana	109018	b	a	b	247121	Yes	b	Yes	c	c	Yes	c	a	a	b	b		
136	Mal Mazra	109019	b	a	b	247121	Yes	b	Yes	c	c	b	c	a	a	b	b		
137	Saleempur Garha	109020	b	a	b		Yes		Yes	c	c	Yes	c	c	c				
138	Lodipur	109021	c	a	c		Yes		Yes	c	c	Yes	c	c	c				
139	Qawadpur	109022	c	a	b		Yes		Yes										
140	Rasoolpur	109023	c	a	b		Yes		Yes			Yes							
141	Alipur Damanki	109024	c	a	b		Yes		Yes										
142	Meerpur Thasak:	109025	c	a	c		Yes		Yes			a	c						
143	Meerpur Thasak:	109026	c	a	c		Yes		Yes				c						
144	Khizarpur Chack	109027	a	a			Yes		Yes			Yes	c						

Census of India 2011- Village Directory

Amenities and Land use (As in 2009)

Name of District:-Saharanpur Location Code No:-132

Name of CD Block:-Sadauli Qadeem Location CodeNo:-0001

Sr.No.	Name village	Location code no.	Village connected to highways,village roads, banks & credit societies (If amenities available code -Yes is given, If not available within the village , the distance range code viz; a for < 5 Kms, b for 5-10 Kms and c for 10+ kms of nearest place where facility is available is given).											
			Connected to national highway(NH)	Connected to state highway(SH)	Connected to major district road (MDR)	Connected to others district road	Pucca roads	Kutecha roads	Water bounded macadam(WBM) roads	Navigable waterway (river/canal)(NW)	Footpaths (FP)	Commercial & Co-operative Banks	ATM	Agricultural Credit Societies
1	2	3	68	69	70	71	72	73	74	75	76	77	78	79
97	Ismailpur Aht	108980		a	a	a			a		Yes	b	b	a
98	Ambehta	108981	a	a	a	Yes		a			Yes	b	b	
99	Shahzadpur Ban:	108982												
100	Shahzadpur Ban:	108983	c	b	a	a		Yes			Yes	a	c	a
101	Kasbagarh	108984	c	b	a	Yes					Yes	a	c	a
102	Lateefpur Bhoor	108985	c	b	a	Yes					Yes	a	c	a
103	Aboo Talabpur	108986												
104	Bartha Korasi	108987	c	b	b						Yes	b	c	a
105	Aslampur Bartha	108988	c	b	b						Yes	b	c	a
106	Nanoli	108989	c		b	Yes		Yes			Yes	b	c	
107	Husain Malakpu	108990	c	c	c	Yes					Yes	a	a	a
108	Rasoolpur Urf R:	108991	b	b	b	b					Yes	b	c	a
109	Dohla	108992	c	c	b	Yes	a				Yes	b	c	a
110	Tatohal	108993	c	c	b						Yes	b	c	a
111	Majhari	108994		c		Yes					Yes	b	c	a
112	Alamgirpur Guzz	108995												
113	Amadapur	108996	b	b	b	Yes	b				Yes	b	b	b
114	Sadholi Bhoor	108997				Yes					Yes	a	a	a
115	Lalpur	108998												
116	Alampur	108999	b	b	b	Yes					Yes	b	b	a
117	Bhojpur	109000	c	a	a	a					Yes	a	b	a
118	Hatholi	109001	c	a	a	Yes					Yes		a	
119	Sadholi Kadim	109002	a	a	a	Yes		Yes			Yes			
120	Ghaghroli	109003	c			Yes					Yes	b	b	b
121	Abdullapur-Mazi	109004	c	a	a	Yes					Yes	a	a	
122	Hira Heri	109005	c	b	b	a					Yes	b	b	
123	Murtazapur Mazi	109006	c	a	a	Yes					Yes	a	a	
124	Shahabuddinpur	109007				Yes					Yes		a	
125	Behat Dehat	109008	Yes	Yes	Yes	Yes	Yes	Yes	Yes	Yes	Yes	Yes	Yes	Yes
126	Mahmoodpur M:	109009												
127	Kadarpur	109010		a	a	Yes	a	a	a		Yes	a	a	a
128	Yoosufpur Kheri	109011	c	c	a	Yes			a		Yes	a	a	a
129	Ratanpur Kalyan	109012	c	a	a	Yes			a		Yes	b	b	b
130	Pathanpura Must	109013	c	c	b	Yes	a		a	b	Yes	b	b	b
131	Pathanpura Aht.	109014	c	c	b	Yes	a	a	a	b	Yes	b	b	b
132	Ishaqpur Chench	109015	c	c	a	Yes	a	a	a	a	Yes	c	c	c
133	Sultanpur Mali	109016	c	a	a	Yes					Yes	a	a	a
134	Marva	109017	c	a	a	Yes		Yes			Yes	a	a	a
135	Nadrana	109018	c	c	a	Yes	a	a	a		Yes	b	b	b
136	Mal Mazra	109019	c	c	a	a	a	a		a	Yes	b	b	b
137	Saleempur Garh:	109020	c			Yes		Yes			Yes	b	b	a
138	Lodipur	109021	c			Yes		Yes			Yes	c	c	
139	Qawadpur	109022	b	a	b		a				Yes	b	b	a
140	Rasoolpur	109023	b		b	Yes		Yes			Yes	a	b	a
141	Alipur Damanki	109024									Yes	b	b	a
142	Meerpur Thasak:	109025	c	c	c	b	b				Yes	a	c	b
143	Meerpur Thasak:	109026	c	c	c	a					Yes	a	c	b
144	Khizarpur Chack	109027	c	c	c	Yes					Yes		c	

Census of India 2011- Village Directory

Amenities and Land use (As in 2009)

Name of District:-Saharanpur Location Code No:-132

Name of CD Block:-Sadauli Qadeem Location CodeNo:-0001

Sr.No.	Name village	Location code no.	Availability of miscellaneous facilities (If amenities available code -Yes is given, If not available within the village , the distance range code viz; a for < 5 Kms, b for 5-10 Kms and c for 10+ kms of nearest place where facility is available is given).																	Availability of electricity (Yes/No)				
			Self-Help Group (SHG)	Public distribution system (PDS) shop	Mandis / Regular market	Weekly Haat	Agricultural marketing society	Integrated Child Development Scheme (Nutritional Centres)	Anganwadi Centre (Nutritional Centres)	Others (Nutritional Centres)	ASHA (Accredited Social Health Activist)	Community centre with/without TV	Sports Field,	Sports Club / Recreation Centre	Cinema / Video Hall	Public Library	Public Reading Room	Newspaper Supply	Assembly Polling station	Birth & Death Registration Office	Power Supply for Domestic Use (ED)	Power Supply for Agricultural Use (EAG)	Power Supply for Commercial Use (EC)	Power Supply for All Uses (EA)
1	2	3	80	81	82	83	84	85	86	87	88	89	90	91	92	93	94	95	96	97	98	99	100	101
97	Ismailpur Aht	108980	Yes	Yes	b	b	c	Yes	Yes	Yes	Yes	Yes	Yes	Yes	b	c	c	Yes	Yes	a	Yes	Yes	Yes	Yes
98	Ambehta	108981	Yes	b	b	b	Yes	Yes	Yes	Yes	Yes	Yes	Yes	Yes	b	Yes	Yes	Yes	Yes	a	Yes	Yes	Yes	Yes
99	Shahzadpur Ban	108982																						
100	Shahzadpur Ban	108983	Yes	Yes	a	a	c	Yes	Yes	Yes	Yes	c	c	c	c	c	c	Yes	b	Yes	Yes	Yes	Yes	Yes
101	Kasbagarh	108984	Yes	Yes	a	a	c	Yes	Yes	Yes	Yes	c	c	c	c	c	c	Yes	Yes	Yes	Yes	Yes	Yes	Yes
102	Lateefpur Bhoor	108985	c	Yes	c	a	c	a	Yes	Yes	Yes	a	a	c	c	c	c	Yes	Yes	Yes	Yes	Yes	Yes	Yes
103	Aboo Talabpur	108986																						
104	Bartha Korasi	108987	Yes	Yes	c	a	c	Yes	Yes	Yes	Yes	b	Yes	Yes	c	c	c	Yes	Yes	Yes	Yes	Yes	No	Yes
105	Aslampur Bartha	108988	Yes	a	c	a	c	Yes	Yes	Yes	Yes	c	Yes	c	c	c	c	Yes	Yes	Yes	Yes	Yes	No	Yes
106	Nanoli	108989	b	Yes	Yes	Yes	Yes	Yes	Yes	Yes	Yes	b	b	b	c	b	b	Yes	Yes	Yes	Yes	Yes	Yes	Yes
107	Husain Malakpu	108990	Yes	a	a	a	a	a	a	Yes	a	a	a	a	a	a	a	Yes	Yes	Yes	Yes	Yes	Yes	Yes
108	Rasoolpur Urf R	108991	Yes	Yes	c	a	c	Yes	a	Yes	Yes	b	Yes	Yes	c	c	Yes	c	a	Yes	Yes	Yes	Yes	Yes
109	Dohla	108992	Yes	a	b	b	c	Yes	Yes	Yes	Yes	c	c	c	c	c	c	Yes	Yes	Yes	Yes	Yes	No	Yes
110	Tatohal	108993	Yes	a	b	b	c	a	a	Yes	Yes	c	c	c	c	c	c	Yes	a	Yes	Yes	Yes	Yes	Yes
111	Majhari	108994	b	Yes	c	a	a	Yes	Yes	Yes	Yes	b	b	b	c	b	b	Yes	Yes	Yes	Yes	Yes	No	Yes
112	Alamgirpur Guz	108995																						
113	Amadapur	108996	Yes	Yes	b	a	b	Yes	Yes	Yes	Yes	Yes	Yes	Yes	b	b	c	Yes	Yes	b	Yes	Yes	No	Yes
114	Sadholi Bhoor	108997	Yes	Yes	b	b	Yes	Yes	Yes	Yes	Yes	Yes	Yes	Yes	b	Yes	Yes	Yes	Yes	Yes	Yes	Yes	Yes	Yes
115	Lalpur	108998																						
116	Alampur	108999	a	Yes	a	a	b	Yes	Yes	Yes	Yes	b	b	b	b	b	b	Yes	Yes	Yes	Yes	Yes	No	Yes
117	Bhojpur	109000	Yes	Yes	b	b	b	Yes	Yes	Yes	Yes	a	Yes	Yes	b	Yes	Yes	Yes	Yes	Yes	Yes	Yes	Yes	Yes
118	Hatholi	109001	Yes	Yes	a	a	a	Yes	Yes	Yes	Yes	Yes	Yes	Yes	a	a	Yes	Yes	Yes	Yes	Yes	Yes	Yes	Yes
119	Sadholi Kadim	109002	Yes	Yes	b	b	c	Yes	Yes	Yes	Yes	Yes	Yes	Yes	b	b	b	Yes	Yes	Yes	Yes	Yes	Yes	Yes
120	Ghaghroli	109003	Yes	a	b	b	b	Yes	Yes	Yes	Yes	c	Yes	c	b	c	c	Yes	a	Yes	Yes	Yes	Yes	Yes
121	Abdullapur-Mazi	109004	Yes	Yes	a	a	a	Yes	Yes	Yes	Yes	Yes	Yes	Yes	a	Yes	Yes	Yes	Yes	Yes	Yes	Yes	No	Yes
122	Hira Heri	109005	Yes	Yes	b	b	b	Yes	Yes	Yes	Yes	Yes	Yes	Yes	c	c	c	Yes	Yes	Yes	Yes	Yes	No	Yes
123	Murtazapur Mazi	109006	Yes	Yes	a	a	a	Yes	Yes	Yes	Yes	a	a	a	a	Yes	Yes	Yes	Yes	Yes	Yes	Yes	No	Yes
124	Shahabuddinpur	109007	Yes	Yes	a	a	a	Yes	Yes	Yes	Yes	Yes	Yes	Yes	a	Yes	Yes	Yes	Yes	Yes	Yes	Yes	No	Yes
125	Behat Dehat	109008	Yes	Yes	Yes	Yes	Yes	Yes	Yes	Yes	Yes	Yes	Yes	Yes	Yes	Yes	Yes	Yes	Yes	Yes	Yes	Yes	Yes	Yes
126	Mahmoodpur M	109009																						
127	Kadarpur	109010	Yes	Yes	a	a	a	a	Yes	Yes	Yes	a	a	a	a	a	a	Yes	Yes	Yes	Yes	Yes	Yes	Yes
128	Yoosufpur Kheri	109011	b	Yes	a	a	c	a	Yes	Yes	Yes	c	Yes	c	a	c	c	Yes	Yes	Yes	Yes	Yes	No	Yes
129	Ratanpur Kalyan	109012	Yes	Yes	b	b	b	b	Yes	Yes	Yes	c	Yes	Yes	b	c	c	Yes	Yes	Yes	Yes	Yes	Yes	Yes
130	Pathanpura Must	109013	b	Yes	b	b	c	b	Yes	Yes	Yes	b	Yes	b	b	c	c	Yes	Yes	b	Yes	Yes	No	Yes
131	Pathanpura Aht	109014	b	Yes	b	b	c	b	Yes	Yes	Yes	b	Yes	b	b	c	c	Yes	Yes	b	Yes	Yes	No	Yes
132	Ishaqpur Chench	109015	a	Yes	c	b	c	a	Yes	Yes	Yes	a	Yes	a	c	c	c	Yes	Yes	Yes	Yes	Yes	No	Yes
133	Sultanpur Mali	109016	Yes	Yes	a	a	a	a	Yes	Yes	Yes	a	a	a	a	a	a	Yes	Yes	Yes	Yes	Yes	Yes	Yes
134	Marva	109017	Yes	Yes	a	a	a	Yes	Yes	Yes	Yes	a	a	a	a	a	a	Yes	Yes	Yes	Yes	Yes	Yes	Yes
135	Nadrana	109018	b	a	b	b	b	b	Yes	Yes	Yes	b	Yes	b	b	c	c	Yes	a	b	Yes	Yes	No	Yes
136	Mal Mazra	109019	b	a	b	b	c	b	Yes	Yes	Yes	b	Yes	b	b	c	b	Yes	Yes	b	Yes	Yes	No	Yes
137	Saleempur Garha	109020	Yes	Yes	b	b	b	Yes	Yes	Yes	Yes	c	Yes	c	b	c	c	Yes	Yes	Yes	Yes	Yes	Yes	Yes
138	Lodipur	109021	Yes	Yes	c	b	c	Yes	Yes	Yes	Yes	c	Yes	Yes	c	c	c	Yes	Yes	Yes	Yes	Yes	Yes	Yes
139	Qawadpur	109022	Yes	a	b	b	c	b	a	Yes	Yes	Yes	Yes	Yes	c	c	c	Yes	a	b	Yes	Yes	Yes	Yes
140	Rasoolpur	109023	Yes	Yes	b	b	c	Yes	Yes	Yes	Yes	Yes	Yes	Yes	Yes	Yes	Yes	Yes	Yes	Yes	Yes	Yes	Yes	Yes
141	Alipur Damanki	109024	Yes	a	b	b	c	Yes	Yes	Yes	Yes	Yes	Yes	Yes	c	c	c	Yes	Yes	b	Yes	Yes	Yes	Yes
142	Meerpur Thasak	109025	Yes	a	c	b	c	Yes	a	Yes	a	Yes	Yes	Yes	Yes	Yes	Yes	Yes	a	b	Yes	Yes	Yes	Yes
143	Meerpur Thasak	109026	Yes	a	c	b	c	Yes	a	Yes	Yes	Yes	Yes	Yes	c	c	c	Yes	Yes	Yes	Yes	Yes	Yes	Yes
144	Khizarpur Chack	109027	Yes	Yes	Yes	Yes	Yes	Yes	Yes	Yes	Yes	Yes	Yes	Yes	Yes	Yes	Yes	Yes	Yes	Yes	Yes	Yes	Yes	Yes

Census of India 2011- Village Directory

Amenities and Land use (As in 2009)

Name of District:-Saharanpur Location Code No:-132

Name of CD Block:-Sadauli Qadeem Location CodeNo:-0001

Sr.No.	Name village	Location code no.	Land Use																	Name of three most important commodities manufactured			
			Nearest Town	Area under different types of land use (in hectares rounded up to one decimal place)													Area irrigated by source (in hectare).				First	Second	Third
				Name	Distance range code i.e. a for < 5 Kms, b for 5-10 Kms and c for 10+ kms.	Forests	Area under Non-agricultural Uses	Barren and Un-cultivable land	Permanent Pastures and Other Grazing Lands	Land Under Miscellaneous Tree Crops etc.	Culturable Waste Land	Fallow lands other than current fallows	Current Fallows	Net Area Sown	Total Irrigated Land Area	Total Un-irrigated Land Area	Canals (C)	Wells/Tube-wells(W/TW)	Tanks/Lakes(T/L)	Water Falls(WF)			
102	103	104	105	106	107	108	109	110	111	112	113	114	115	116	117	118	119	120	121	122			
97	Ismailpur Aht	108980			0	7.1	0	0	1	0.2	0	0	63.9	49.4	14.1	0	49.4	0	0	0			
98	Ambehta	108981	SAHARA	c	0	18.4	0	0	6	0	0	0	61.6	54.3	7.3	0	54.3	0	0	0			
99	Shahzadpur Ban	108982			0	37.8	0	0	0	0	0	0	0	0	0	0	0	0	0	0			
100	Shahzadpur Ban	108983	SAHARA	c	0	12.1	0	0	0	0	0	0	19.2	19	0.3	19	0	0	0	0			
101	Kasbagarh	108984	SAHARA	c	0	23	0.4	0	0.3	0	0	0.2	91.8	86.4	5.4	0	86.4	0	0	0			
102	Lateefpur Bhoor	108985	BEHAT	c	0	84.9	0	0	0	0	33.2	0	703.2	623.8	79.5	0	623.8	0	0	0			
103	Aboo Talabpur	108986	SAHARA	c	0	124.4	0	0	0	0	0	0	5.2	5	0.2	5	0	0	0	0			
104	Bartha Korasi	108987	BEHAT	c	0	305.4	0	0	0	0	0	0	55.3	39.6	15.8	0	39.6	0	0	0			
105	Aslampur Bartha	108988	BEHAT	c	0	450	0	0	0	0	0	0	90.9	73.4	17.4	0	73.4	0	0	0			Kapas
106	Nanoli	108989	SAHARA	c	0	75.4	0	0	3.2	0.3	0	15.2	624.6	518.6	106	59.1	459.5	0	0	0			
107	Husain Malakpu	108990	BEHAT	a	0	25.4	0	0	1.6	0	0	23.5	25.6	23.5	2.1	0	23.5	0	0	0			
108	Rasoolpur Urf R:	108991	BEHAT	c	0	130.5	0	0	0	0	0	0	13	12.3	0.6	12.3	0	0	0	0			
109	Dohla	108992	BEHAT	c	0	32.8	0	0	1.1	0	0	0	71.3	61.4	8.6	0	61.4	1	0	0			
110	Tatohal	108993	BEHAT	c	0	18.4	0	0	0.1	0	0	0.9	82.6	80.6	1.9	0	80.6	0	0	0			
111	Majhari	108994	BEHAT	c	0	28.4	0	0.4	0.5	0.7	0	0	142.6	140.9	1.7	0	140.9	0	0	0			
112	Alamgirpur Guz	108995	BEHAT	c	0	74.2	0	0	0.1	0	0	0	25.4	19	6.4	0	19	0	0	0			
113	Amadapur	108996	SAHARANPUR		0	10.9	0	0	0	0.7	0	0	46.5	45.2	1.2	0	45.2	0	0	0			
114	Sadholi Bhoor	108997	SAHARANPUR		0	16.9	0	0	1.1	0	0	0	93	92.8	0.2	60.8	32	0	0	0			
115	Lalpur	108998	SAHARA	c	0	3.8	0	0	0.3	0	0	0	41.2	40.6	0.6	0	0	0	0	40.6			
116	Alampur	108999	SAHARA	b	0	40.2	0	0	10.7	0	0	1.7	188.9	186	2.9	26	160	0	0	0			
117	Bhojpur	109000	SAHARA	b	0	0	0	6	0	0	0	0	106	106	0	0	0	0	0	106			
118	Hatholi	109001	SAHARANPUR		0	0	0	20	0	0	0	0	183	183	0	0	0	0	0	183			
119	Sadholi Kadim	109002	SAHARA	c	0.1	4.6	77	0	1.6	0	5.7	1.2	415	406	9	300	106	0	0	0			
120	Ghaghroli	109003	SAHARANPUR		0	13.3	0	0	4.1	0	0	1.8	145.1	145.1	1.3	0	145.1	0	0	0			
121	Abdullapur-Mazi	109004	SAHARA	c	0	0	0	38	0	0	0	0	267	203	64	0	0	0	0	203			
122	Hira Heri	109005	SAHARA	c	0	0	0	0	0	0	0	0	90	60	30	0	0	0	0	60			
123	Murtazapur Maz	109006	BEHTA	a	0	0	0	0	0	0	0	0	80	30	50	0	0	0	0	30			
124	Shahabuddinpur	109007	SAHARA	a	0	0	0	38	0	0	0	0	190	117	73	0	0	0	0	117			
125	Behat Dehat	109008	BAHAT		52.6	241	0	0	2.1	0	19.3	1.7	601.4	595.8	5.6	2.5	593.3	0	0	0			
126	Mahmoodpur M	109009	SAHARA	a	0	4.5	0	0	0	0.2	0.1	0	103.2	103.2	0	0	103.2	0	0	0			
127	Kadarpur	109010	SAHARA	a	0	20.8	0	0	0.5	0	0	0	75	75	0	0	75	0	0	0			
128	Yoosufpur Kheri	109011	SAHARA	c	0	22.8	0	0	39.1	0	2.9	0	183.3	183.3	0	0	183.3	0	0	0			
129	Ratanpur Kalyan	109012	SAHARA	c	1	32.4	0	0	0	0	4.2	4.7	333	333	0	0	333	0	0	0			
130	Pathanpura Must	109013	BEHAT	b	0	31.5	0	0	0	4.9	0	0	109.3	106.2	3.1	0	106.2	0	0	0			
131	Pathanpura Aht	109014	BEHAT		0.1	16	0	0	0	7.4	0	1.5	0.4	0	0.4	0	0	0	0	0			
132	Ishaqpur Chench	109015	BEHAT	c	0	19.4	0	0	0	0	0	7.2	172.9	172.8	0.2	97.3	75.5	0	0	0			
133	Sultanpur Mali	109016	SAHARANPUR		0	0	0	8	0	0	0	0	104	104	0	0	0	0	0	104			
134	Marva	109017	SAHARANPUR		0	0	0	0	0	0	0	0	316	316	0	0	0	0	0	316			
135	Nadrana	109018	SAHARA	c	0	20.4	0	0	0	0	0	10.4	112.5	107.5	4.8	43.2	64.3	0	0	0			
136	Mal Mazra	109019			0	12.8	0	0	0	6.6	6.3	0	103	103	0	0	0	0	0	103			
137	Saleempur Garh	109020	SAHARANPUR		0	22.7	0	0	9.7	0	0	15.4	311.4	305.1	6.2	92.1	213	0	0	0			
138	Lodipur	109021	SAHARANPUR		0	57.6	0	0	2.3	0	0	2.4	219.7	216.3	3.3	0	216.3	0	0	0			
139	Qawadpur	109022	SAHARA	c	0	13.8	0	0	0.5	0	0	0.8	136.6	132.7	3.9	0	132.7	0	0	0			
140	Rasoolpur	109023	SAHARA	c	0	43.5	0	0	2.2	0	0	0.8	307.2	302.8	4.5	0	302.8	0	0	0			
141	Alipur Damanki	109024	SAHARA	c	0	3.7	0	0	0.9	0	0	0.6	63.6	62.8	0.8	0	62.8	0	0	0			
142	Meerpur Thasak	109025	SAHARA	c	0	37.9	0	0	9	0	0	0	129.4	118.6	11.1	118.6	0	0	0	0			
143	Meerpur Thasak	109026	SAHARA	c	0	3.4	0	0	0.6	0	0	0.5	35	35	0	0	35	0	0	0			
144	Khizarpur Chack	109027	SAHARA	b	0	36.7	0	0	3.1	10.3	0.9	0.3	289.9	288.7	1.2	0	288.7	0	0	0			

Census of India 2011- Village Directory

Amenities and Land use (As in 2009)

Name of District:-Saharanpur Location CodeNo:-132

Name of CD Block:-Sadauli Qadeem Location CodeNo:-0001

Sr.No.	Name village	Location code no.	Total area of the village (in hectares rounded up to one decimal place)	Total population (2011 census)	Number of households (2011 census)	Number of educational amenities available. (If not available within the village , the distance range code viz: a for < 5 Kms, b for 5-10 Kms and c for 10+ kms of nearest place where facility is available is given).													
						Pre-Primary school (PP)	Primary school (P)	Middle school (M)	Secondary School (S)	Senior Secondary school (SS)	Degree college of arts science & commerce (ASC)	Engineering college(EC)	Medical college (MC)	Management institute (MI)	Polytechnic (Pt)	Vocational training school /ITI	Non-formal training centre (NFTC)	Special school for disabled (SSD)	Others (specify)
1	2	3	4	5	6	7	8	9	10	11	12	13	14	15	16	17	18	19	20
145	Shekhpura	109028	154	3280	589	1	1	1		b									
146	Noonyari Aht.	109029	147.5	0	0														
147	Pratappur	109030	30.1	0	0														
148	Jondha Bans	109031	299.5	685	107		1	a	b	b	c	c	c	c	c	c	c	c	c
149	Nunari Must.	109032	176.6	956	180	a			b	b	c	c	c	c	c	c	c	c	c
150	Bahrampur	109033	56.6	1052	183	a	a	a	a	a	c	c	c	c	c	c	c	c	c
151	Bahar Mandpur	109034	58	0	0														
152	Ratnoli	109035	113.1	0	0														
153	Kansepur	109036	110	1530	261	1	1	1	a	a	c	c	c	c	c	c	c	c	c
154	Tirfoan	109037	262	2258	386	1	1	a	b	b	c	c	c	c	c	c	c	c	c
155	Pakhor	109038	106.6	0	0														
156	Todarpur	109039	374.8	3602	699	2	2	2	a	b	c	c	b		c	c			
157	Dabkora	109040	403.4	4482	738	2	2	2	1	b	c	c	c	b	c	c	b	b	
158	Rogla Hatholi	109041	143	1435	272	a			b	b	c	c	c	c	c	c	c	c	c
159	Ber Kheri	109042	100.5	316	64	a	a	a	b	b	c	c	c	c	c	c	c	c	c
160	Karhera	109043	99.4	0	0														
161	Jandheri	109044	163.8	955	159	a	a	a	a	a	c	c	c	c	c	c	c	c	c
162	Haripur	109045	142.2	1681	315						c	c	c	c	c	c	c	c	c
163	Chataki	109046	229.8	2048	347	2	1	1	a	a	c	c	c	c	c	c	c	c	c
164	Roohalki	109047	103.7	1299	232		1	a	a	a	c	c	c	c	c	c	c	c	c
165	Roohalka	109048	145.1	2127	350	2	2	1	a	b	c	c	c	b	c	c	b	b	
166	Malapur	109049	33.9	0	0														
167	Sunehti	109050	107.9	353	61	a	a	a	b	b	c	c	c	b	c	c	b	b	
168	Saidpura	109051	103.7	0	0														
169	Badkala Range	109207	10868	911	110														
Block T O T A L :			41259.8	208594	36955	67	106	44	8	4	2	0	1	0	0	0	0	0	0

Census of India 2011- Village Directory

Amenities and Land use (As in 2009)

Name of District:-Saharanpur Location Code No:-132

Name of CD Block:-Sadauli Qadeem Location CodeNo:-0001

Sr. No.	Name village	Location code no.	Number of Medical Amenities available. (If not available within the village , the distance range code viz; a for < 5 Kms, b for 5-10 Kms and c for 10+ kms of nearest place where facility is available is given).									Number of Non-Government Medical Amenities available.								
			Community health centre (CHC)	Primary health centre (PHC)	Primary health sub centre (PHS)	Maternity and child welfare centre (MCWC)	T.B. clinic (TBC)	Hospital-allopathic (HA)	Hospital-alternative medicine (HO)	Dispensary (D)	Veterinary hospital (VH)	Mobile health clinic (MHC)	Family welfare centre (FWC)	Charitable non Govt. hospital/Nursing home.	Medical practitioner with MBBS Degree	Medical practitioner with other degree	Medical practitioner with no degree	Traditional practitioner and faith healer .	Medicine Shop	Others
1	2	3	21	22	23	24	25	26	27	28	29	30	31	32	33	34	35	36	37	38
145	Shekhpura	109028	b	b				c	b	c	b			0	0	0	0	1	0	0
146	Noonyari Aht.	109029																		
147	Pratappur	109030																		
148	Jondha Bans	109031	c	b	a	c	c	b	c	b	c	c	c	0	0	0	0	1	0	0
149	Nunari Must.	109032	c	b	a	b	b	b	c	b	b	c	b	0	0	0	0	0	0	0
150	Bahrampur	109033	b	b	b	b	c	c	c	c	b			0	0	0	0	0	0	1
151	Bahar Mandpur	109034																		
152	Ratnoli	109035																		
153	Kansepur	109036	b	b	b	b	c	c	c	c	c	c	c	0	0	0	0	0	0	1
154	Tirfoan	109037	b	b		c	c	c	c	c	c	c	b	0	0	0	0	0	0	1
155	Pakhor	109038																		
156	Todarpur	109039	b	b	a	b	b	b		b	b		b	0	0	0	0	0	0	1
157	Dabkora	109040	b	b	a	c	b	c	b	b	c	c	c	0	0	0	0	0	0	1
158	Rogla Hatholi	109041	b	b	a	b	c	c	c	b	b	b	a	0	0	0	0	0	0	1
159	Ber Kheri	109042	b	b	b	b		c	c	c	b	b	b	0	0	0	0	0	0	1
160	Karhera	109043																		
161	Jandheri	109044	b	b	a	b	c	c	c	c	c	c	c	0	0	0	0	0	0	1
162	Haripur	109045	b	b		b	c	c	c	b	b	c	b	0	0	0	0	0	0	1
163	Chataki	109046	c	c	c	c	c	c	c		b		c	0	0	0	0	0	0	1
164	Roohalki	109047	a	c	c	c	c	c	c	c	b	c	c	0	0	0	0	0	0	1
165	Roohalka	109048	b	b	a	a	b	a	b	b	b	c	c	0	0	0	0	0	0	1
166	Malapur	109049																		
167	Sunehti	109050	b	b	a	c	b	c	b	b	b	c	b	0	0	0	0	0	0	1
168	Saidpura	109051																		
169	Badkala Range	109207												0	0	0	0	0	0	0
Block T O T A L :			1	1	1	1	0	0	0	0	1	0	1	0	0	0	9	36	19	13

Census of India 2011- Village Directory

Amenities and Land use (As in 2009)

Name of District:-Saharanpur Location Code No:-132

Name of CD Block:-Sadauli Qadeem Location CodeNo:-0001

Sr.No.	Name village	Location code no.	Availability of drinking water - Yes / No								Availability of toilet & others Yes / No			
			Tap water (Treated/Untreated)	Well water (Covered / Uncovered well)	Hand Pump	Tube wells / Bore well	Spring	River / Canal	Tank / Pond / Lake	Others	Community toilet including bath.	Community toilet excluding bath.	Rural sanitary mart or sanitary hardware outlet available near the village.	Community bio-gas or recycle of waste for productive use.
1	2	3	39	40	41	42	43	44	45	46	47	48	49	50
145	Shekhpara	109028	No	No	Yes	Yes	No	No	No	No	No	No	No	No
146	Noonyari Aht.	109029												
147	Pratappur	109030												
148	Jondha Bans	109031	No	Yes	Yes	Yes	No	Yes	Yes	No	No	No	No	No
149	Nunari Must.	109032	No	Yes	Yes	Yes	No	Yes	No	No	No	No	No	No
150	Bahrampur	109033	No	No	Yes	No	No	No	No	No	No	No	No	No
151	Bahar Mandpur	109034												
152	Ratnoli	109035												
153	Kansepur	109036	Yes	No	Yes	Yes	No	No	Yes	No	No	No	No	No
154	Tirfoan	109037	Yes	Yes	Yes	Yes	No	Yes	Yes	No	No	No	No	No
155	Pakhor	109038												
156	Todarpur	109039	Yes	No	Yes	No	No	No	Yes	No	No	No	No	No
157	Dabkora	109040	Yes	No	Yes	No	No	No	Yes	No	No	No	No	No
158	Rogla Hatholi	109041	No	No	Yes	Yes	No	Yes	No	No	No	No	No	No
159	Ber Kheri	109042	No	No	Yes	Yes	No	No	No	No	No	No	No	No
160	Karhera	109043												
161	Jandheri	109044	Yes	No	Yes	Yes	No	Yes	No	No	No	No	No	No
162	Haripur	109045	Yes	Yes	Yes	Yes	No	No	No	No	No	No	No	No
163	Chataki	109046	No	Yes	Yes	Yes	No	No	No	No	No	No	No	No
164	Roohalki	109047	No	Yes	Yes	Yes	No	No	No	No	No	No	No	No
165	Roohalka	109048	No	Yes	Yes	Yes	No	Yes	No	No	No	No	No	No
166	Malapur	109049												
167	Sunehti	109050	No	No	Yes	Yes	No	Yes	No	No	No	Yes	Yes	No
168	Saidpura	109051												
169	Badkala Range	109207	No	No	Yes	No	No	No	No	No	No	No	No	No
Block T O T A L :			38	32	130	95	1	19	28	0	0	5	10	0

Census of India 2011- Village Directory

Amenities and Land use (As in 2009)

Name of District:-Saharanpur Location Code No:-132

Name of CD Block:-Sadauli Qadeem Location CodeNo:-0001

Sr.No.	Name village	Location code no.	Communication and transport facilities (If amenities available code -Yes is given except for Village Pin Code ,If not available within the village , the distance range code viz; a for < 5 Kms, b for 5-10 Kms and c for 10+ kms of nearest place where facility is available is given).																
			Post office(PO)	Sub post office (SPO)	Post & Telegraph office (P&TO)	Village Pin Code	Telephones (Land lines)	Public call office (PCO)	Mobile phone coverage	Internet cafes/ Common service centre (CSC)	Private courier facility	Bus service (Public & Private)	Railway stations	Auto/Modified Autos	Taxis and Vans	Tractors	Cycle-pulled rickshaws(Manual & Machine driven)	Carts driven by animals	Sea /River ferry service
145	Shekhpura	109028	c	a	c		Yes		Yes			Yes	c						
146	Noonyari Aht.	109029																	
147	Pratappur	109030																	
148	Jondha Bans	109031	c	a	c		Yes	a	Yes	c	c	a	c	b	b		b		
149	Nunari Must.	109032	c	a	c		Yes	a	Yes	c	c	a	c	b	b		b		
150	Bahrapur	109033	c	a	c		Yes	b	Yes	b		Yes	c	c	c		b		
151	Bahar Mandpur	109034																	
152	Ratnoli	109035																	
153	Kansepur	109036	c	a	c		Yes	b	Yes	b		Yes	c	c	c		b		
154	Tirfoan	109037	b	a			Yes	b	Yes	b		Yes	c				b		
155	Pakhor	109038																	
156	Todarpur	109039		a			Yes		Yes			Yes	c						
157	Dabkora	109040	c	a	b		Yes	c	Yes	b	c	Yes	c						
158	Rogla Hatholi	109041	c	a	c	247121	Yes	c	Yes	c	c	Yes	c	c	c	c	c	c	
159	Ber Kheri	109042	b	a	b	247121	Yes	b	Yes	b	c	a	c	c	c	b	b		
160	Karhera	109043																	
161	Jandheri	109044	b	a	b	247121	Yes	b	Yes	b	c	a	c	c	c	b	b		
162	Haripur	109045	b	a	b	247121	Yes	b	Yes	b	c	Yes	c	c	c	b	b		
163	Chataki	109046	c	Yes	a		Yes	b	Yes	c	c	Yes	c	c	c		c	c	
164	Roohalki	109047	c	a	c	247121	Yes	c	Yes	c	c	Yes	c	c	c		c	c	
165	Roohalka	109048	c	a	b		Yes	b	Yes	b	c	Yes	c	b	b				
166	Malapur	109049																	
167	Sunehti	109050	c	a	b		Yes	c	Yes	b	c		c	b	b				
168	Saidpura	109051																	
169	Badkala Range	109207					Yes		Yes										
Block T O T A L :			1	13	0	31	126	1	127	1	0	78	0	1	2	5	6	2	0

Census of India 2011- Village Directory

Amenities and Land use (As in 2009)

Name of District:-Saharanpur Location Code No:-132

Name of CD Block:-Sadauli Qadeem Location CodeNo:-0001

Sr.No.	Name village	Location code no.	Village connected to highways,village roads, banks & credit societies (If amenities available code -Yes is given, If not available within the village , the distance range code viz; a for < 5 Kms, b for 5-10 Kms and c for 10+ kms of nearest place where facility is available is given).											
			Connected to national highway(NH)	Connected to state highway(SH)	Connected to major district road (MDR)	Connected to others district road	Pucca roads	Kutecha roads	Water bounded macadam(WBM) roads	Navigable waterway (river/canal)(NW)	Footpaths (FP)	Commercial & Co-operative Banks	ATM	Agricultural Credit Societies
1	2	3	68	69	70	71	72	73	74	75	76	77	78	79
145	Shekhpura	109028	c	c	c	Yes		Yes			Yes	b	c	b
146	Noonyari Aht.	109029												
147	Pratappur	109030												
148	Jondha Bans	109031	c	c	b	a	a				Yes	b	c	a
149	Nunari Must.	109032	c	c	b	a	a				Yes	b	c	a
150	Bahrampur	109033	a	a	a	Yes					Yes	b	c	
151	Bahar Mandpur	109034												
152	Ratnoli	109035												
153	Kansepur	109036	a		a	Yes	a				Yes	b	c	
154	Tirfoan	109037	b		b	Yes	b				Yes	b	c	a
155	Pakhor	109038												
156	Todarpur	109039	c	c	c	Yes		Yes			Yes		c	
157	Dabkora	109040	c	c		Yes	c	Yes			Yes	b	b	b
158	Rogla Hatholi	109041	c	c	c	Yes			a		Yes	c	c	c
159	Ber Kheri	109042	c	c	b	b			a		Yes	b	b	b
160	Karhera	109043												
161	Jandheri	109044	c	c	b	b					Yes	b	b	b
162	Haripur	109045	c	c	b	Yes			a		Yes	b	b	b
163	Chataki	109046	c	b	b	Yes			a		Yes	c	c	c
164	Roohalki	109047	c	b	b	Yes	c		b		Yes	c	c	c
165	Roohalka	109048	c	c		Yes	c			b	Yes	b	b	b
166	Malapur	109049												
167	Sunehti	109050	c	c			c			b	Yes	b	b	b
168	Saidpura	109051												
169	Badkala Range	109207									Yes			
Block T O T A L :			1	1	2	77	7	22	1	1	131	1	1	1

Census of India 2011- Village Directory

Amenities and Land use (As in 2009)

Name of District:-Saharanpur Location Code No:-132

Name of CD Block:-Sadauli Qadeem Location CodeNo:-0001

Sr. No.	Name village	Location code no.	Availability of miscellaneous facilities (If amenities available code -Yes is given, If not available within the village , the distance range code viz; a for < 5 Kms, b for 5-10 Kms and c for 10+ kms of nearest place where facility is available is given).																	Availability of electricity (Yes/No)				
			Self-Help Group (SHG)	Public distribution system (PDS) shop	Mandis / Regular market	Weekly Haat	Agricultural marketing society	Integrated Child Development Scheme (Nutritional Centres)	Anganwadi Centre (Nutritional Centres)	Others (Nutritional Centres)	ASHA (Accredited Social Health Activist)	Community centre with/without TV	Sports Field,	Sports Club / Recreation Centre	Cinema / Video Hall	Public Library	Public Reading Room	Newspaper Supply	Assembly Polling station	Birth & Death Registration Office	Power Supply for Domestic Use (ED)	Power Supply for Agricultural Use (EAG)	Power Supply for Commercial Use (EC)	Power Supply for All Uses (EA)
1	2	3	80	81	82	83	84	85	86	87	88	89	90	91	92	93	94	95	96	97	98	99	100	101
145	Shekhpura	109028	Yes	Yes	c	b	c	Yes	Yes	Yes	Yes	Yes	Yes	Yes	Yes	Yes	Yes	Yes	Yes	Yes	Yes	Yes	Yes	Yes
146	Noonyari Aht.	109029																						
147	Pratappur	109030																						
148	Jondha Bans	109031	Yes	a	b	b	c	Yes	Yes	Yes	Yes	c	c	c	c	c	c	Yes	Yes	Yes	Yes	Yes	No	Yes
149	Nunari Must.	109032	Yes	a	b	b	c	Yes	Yes	Yes	Yes	c	c	c	c	c	c	Yes	Yes	Yes	Yes	Yes	Yes	Yes
150	Bahrampur	109033	Yes	Yes	c	b	c	c	b	Yes	b	b	Yes	c	c	c	c	Yes	Yes	Yes	Yes	Yes	Yes	Yes
151	Bahar Mandpur	109034																						
152	Ratnoli	109035																						
153	Kansepur	109036	Yes	Yes	c	b	c	c	b	Yes	b	b	Yes	Yes	c	c	c	Yes	Yes	Yes	Yes	Yes	Yes	Yes
154	Tirfoan	109037	Yes	Yes	b	b	b	c	b	Yes	b	b	c	c	c	c	c	Yes	Yes	Yes	Yes	Yes	Yes	Yes
155	Pakhor	109038																						
156	Todarpur	109039	Yes	Yes	Yes	Yes	Yes	Yes	Yes	Yes	Yes	Yes	Yes	Yes	Yes	Yes	Yes	Yes	Yes	Yes	Yes	Yes	Yes	Yes
157	Dabkora	109040	c	a	b	b	b	Yes	Yes	Yes	Yes	c	Yes	Yes	Yes	c	c	Yes	Yes	Yes	Yes	Yes	Yes	Yes
158	Rogla Hatholi	109041	b	Yes	c	b	c	b	Yes	Yes	Yes	c	Yes	c	c	c	c	Yes	Yes	c	Yes	Yes	No	Yes
159	Ber Kheri	109042	b	Yes	b	b	c	b	Yes	Yes	Yes	c	Yes	c	b	c	c	Yes	Yes	b	Yes	Yes	No	Yes
160	Karhera	109043																						
161	Jandheri	109044	c	Yes	b	b	c	b	Yes	Yes	Yes	c	c	Yes	b	c	c	Yes	Yes	c	Yes	Yes	No	Yes
162	Haripur	109045	b	Yes	b	b	c	b	Yes	Yes	Yes	c	Yes	c	b	c	c	Yes	Yes	Yes	Yes	Yes	No	Yes
163	Chataki	109046	Yes	Yes	c	b	c	c	Yes	Yes	Yes	c	Yes	c	c	c	c	Yes	Yes	Yes	Yes	Yes	Yes	Yes
164	Roohalki	109047	Yes	Yes	Yes	Yes	a	Yes	Yes	Yes	Yes	Yes	Yes	Yes	Yes	Yes	Yes	Yes	Yes	Yes	Yes	Yes	Yes	Yes
165	Roohalka	109048	c	Yes	b	b	b	b	Yes	Yes	Yes	c	Yes	Yes	b	c	c	Yes	Yes	Yes	Yes	Yes	No	Yes
166	Malapur	109049																						
167	Sunehti	109050	c	a	b	b	b	b	a	Yes	a	c	Yes	Yes	b	c	c	Yes	a	c	Yes	Yes	No	Yes
168	Saidpura	109051																						
169	Badkala Range	109207	Yes	Yes	Yes	Yes	Yes	Yes	Yes	Yes	Yes	Yes	Yes	Yes	Yes	Yes	Yes	Yes	Yes	Yes	Yes	Yes	Yes	Yes
Block T O T A L :			90	89	18	19	25	85	109	125	116	47	83	61	17	29	38	129	110	98	128	129	99	127

Census of India 2011- Village Directory

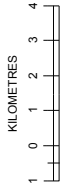
Amenities and Land use (As in 2009)

Name of District:-Saharanpur Location Code No:-132

Name of CD Block:-Sadauli Qadeem Location CodeNo:-0001

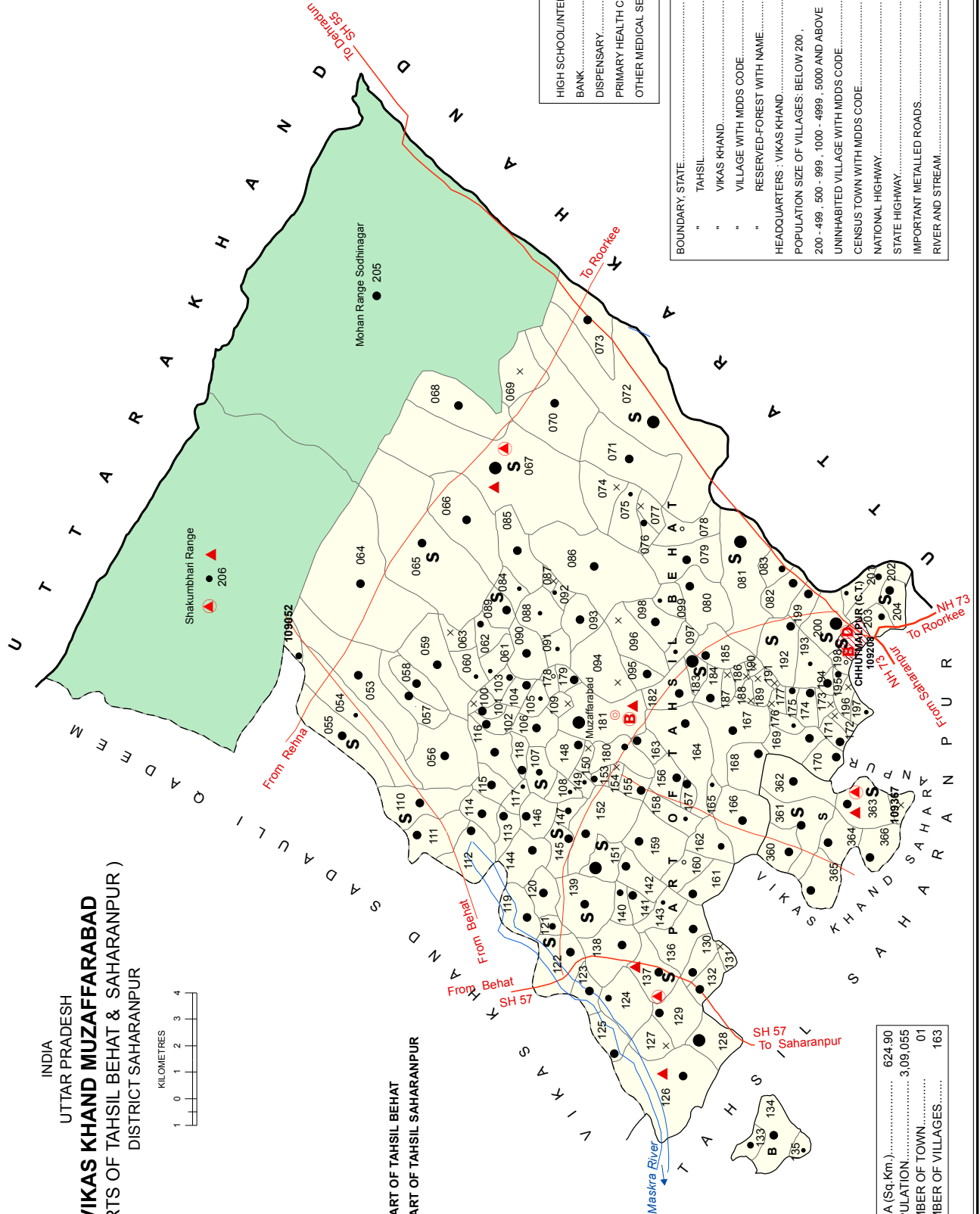
Sr.No.	Name village	Location code no.	Land Use																	Name of three most important commodities manufactured			
			Nearest Town		Area under different types of land use (in hectares rounded up to one decimal place)											Area irrigated by source (in hectare).				First	Second	Third	
			Name	Distance range code i.e. a for < 5 Kms, b for 5-10 Kms and c for 10+ kms.	Forests	Area under Non-agricultural Uses	Barren and Un-cultivable land	Permanent Pastures and Other Grazing Lands	Land Under Miscellaneous Tree Crops etc.	Culturable Waste Land	Fallow lands other than current fallows	Current Fallows	Net Area Sown	Total Irrigated Land Area	Total Un-irrigated Land Area	Canals (C)	Wells/Tube-wells(W/TW)	Tanks/Lakes(T/L)	Water Falls(WF)				Others(O)
102	103	104	105	106	107	108	109	110	111	112	113	114	115	116	117	118	119	120	121	122			
145	Shekhpura	109028	SAHARA	c	0	26.9	0	0	0.6	0	0	0.9	125.7	119	6.7	0	119	0	0	0			
146	Noonyari Aht.	109029	BEHAT	c	0	113.5	0	0	0	0	0.5	1.5	32.1	27.3	4.8	0	27.3	0	0	0			
147	Pratappur	109030	BEHAT	c	0	18.5	0	0	0	0	0	1	10.6	10.2	0.4	0	10.2	0	0	0			
148	Jondha Bans	109031	BEHAT	c	0	149.7	0	0	0.5	0	0	3	146.3	137.1	9.1	0	137.1	0	0	0			
149	Nunari Must.	109032	BEHAT	c	0	21.9	0	0	2	0	0	1.7	151	148.3	2.8	0	148.3	0	0	0			
150	Bahrampur	109033	SAHARA	c	0	11.8	0	0	0	0	0	0	44.8	43.2	1.6	0	43.2	0	0	0			
151	Bahar Mandpur	109034	SAHARA	c	0	5.5	0	0	0.1	0	0	0.5	52	51	1	0	51	0	0	0			
152	Ratnoli	109035	SAHARA	c	0	15	0	0	4.5	0	0	0.8	92	92.1	0.7	0	92.1	0	0	0			
153	Kansepur	109036	SAHARA	c	0	14	0	0	0.1	0	0	0.7	95.2	95.2	0	0	95.2	0	0	0			
154	Tirfoan	109037	SAHARA	c	0	22	0	0	0	0	0	16.9	223.1	219.7	3.4	219.7	0	0	0	0			
155	Pakhor	109038	SAHARA	c	0	6.3	0	0	1.9	0	0	2	96.3	94.8	1.5	0	94.8	0	0	0			
156	Todarpur	109039	SAHARANPUR		0	8912	0	0	2.1	0	0	1.8	281	280	0	0	281	0	0	0			
157	Dabkora	109040	BEHAT	b	0	32.2	0	0	0	0.4	0	113.7	257.1	243.6	13.5	0	243.6	0	0	0			
158	Rogla Hatholi	109041	BEHAT	c	0	19	0	0	3.7	0	0.1	1.4	118.8	118.8	0	0	118.8	0	0	0			
159	Ber Kheri	109042	BEHAT	c	0	14.6	0	0	3.7	0	1.5	0	80.7	80.7	0	0	80.7	0	0	0			
160	Karhera	109043	BEHAT	b	0	3.7	0	0	0	0.2	0.2	0.7	94.6	91.7	2.9	0	91.7	0	0	0			
161	Jandheri	109044	BEHAT	c	0	22.1	0	0	17	0.2	1.3	0	123.2	123.2	0	0	123.2	0	0	0			
162	Haripur	109045	BEHAT		0	17.9	0	0	3.6	0	1	0	119.8	119.8	0	0	119.7	0	0	0			
163	Chataki	109046	SAHARA	c	0	18.2	0.9	0	0	0	0	0.6	210.1	210.1	0	0	210.1	0	0	0			
164	Roohalki	109047	SAHARA	c	0.5	10.2	0	0	0	0	3.7	0	89.2	89.2	0	0	89.2	0	0	0			
165	Roohalka	109048	BEHAT	b	0	16.2	0	0	0.1	0.1	0	0.8	127.3	125.4	0	0	125.4	0	0	0			
166	Malapur	109049	SAHARA	c	0	2.2	0	0	0	0.8	0	0	30.9	30.9	0	0	30.9	0	0	0			
167	Sunehti	109050	BEHAT	b	0	9.4	0	0	0	4.5	0	0	94	93.2	0.8	0	93.2	0	0	0			
168	Saidpura	109051	SAHARA	c	0	0	6.4	0	0	0	0	0.9	96.3	96.3	0	0	96.3	0	0	0			
169	Badkala Range	109207			0	0	0	0	0	0	0	0	0	0	0	0	0	0	0	0			
Block T O T A L :					0	0	68	15534	1044	125	268	120.3	262.6	551.1	20890.9	16835.2	4051.6	2505.8	11249.3	239.6	0		

INDIA
UTTAR PRADESH
VIKAS KHAND MUZAFFARABAD
(PARTS OF TAHSIL BEHAT & SAHARANPUR)
DISTRICT SAHARANPUR



B - PART OF TAHSIL BEHAT
S - PART OF TAHSIL SAHARANPUR

AREA (Sq. Km.)	624.90
POPULATION	3,09,055
NUMBER OF TOWN	01
NUMBER OF VILLAGES	163



- S** HIGH SCHOOL/INTER COLLEGE..
- B** BANK.....
- D** DISPENSARY.....
- ▲** PRIMARY HEALTH CENTRE.....
- ▲** OTHER MEDICAL SERVICES.....

- BOUNDARY, STATE.....
- TAHSIL.....
- VIKAS KHAND.....
- VILAGE WITH MDDS CODE.....
- RESERVED-FOREST WITH NAME.....
- HEADQUARTERS : VIKAS KHAND.....
- POPULATION SIZE OF VILLAGES: BELOW 200 ,
200 - 499 , 500 - 999 , 1000 - 4999 , 5000 AND ABOVE
- UNINHABITED VILLAGES WITH MDDS CODE.....
- CENSUS TOWN WITH MDDS CODE.....
- NATIONAL HIGHWAY.....
- STATE HIGHWAY.....
- IMPORTANT METALLED ROADS.....
- RIVER AND STREAM.....

AREA (Sq. Km.)	624.90
POPULATION	3,09,055
NUMBER OF TOWN	01
NUMBER OF VILLAGES	163

Alphabetical list of Villages (CD Block Wise)**Name of District: Saharanpur****Name of CD BLOCK: Muzaffarabad**

Sr. No.	Name of village	2011 Census location code	2001 Census location code
1	Abdullapur	109085	00020400
2	Ahmadpur	109087	00020600
3	Akal Siya	109122	00024100
4	Alampur Kalan	109146	00026500
5	Alampur Khurd	109103	00022200
6	Alheri	109364	00049200
7	Alhyarpur	109140	00025900
8	Alipur Alis Bhagwala	109055	00017300
9	Alipur Sambhalki(Aht).	109194	00031300
10	Alipur Sanbhaliki Aht.	109195	00031400
11	Anwarpur Barauli	109152	00027100
12	Aurangabad	109080	00019900
13	Babail Buzurg	109137	00025600
14	Bachehri	109203	00032200
15	Badshahpur	109071	00019000
16	Bakarpur	109057	00017500
17	Balupur Kadeem	109160	00027900
18	Behada Kalan	109360	00048800
19	Behada Khurd	109361	00048900
20	Behadi Ghu Ghu Aht.	109367	00049500
21	Behadi Ghu Ghu Must	109363	00049100
22	Bhais Rauo	109204	00032300
23	Bhakroad	109116	00023500
24	Bhatpura	109199	00031800
25	Bhogpur Gokulpur	109163	00028200
26	Bhojewala	109130	00024900
27	Bhoolni	109155	00027400
28	Bizopura	109134	00025300
29	Bizopuri	109133	00025200
30	Bubka	109121	00024000
31	Budhakheda Kadeem	109165	00028400
32	Chandi	109118	00023700
33	Chaubara	109170	00028900
34	Chauda Hedi Aht.	109177	00029600
35	Chauda Hedi Must.	109175	00029400
36	Chawapur	109091	00021000
37	Chhutmalpur (CT)	109208	40102000
38	Chimba Bans	109141	00026000

39	Chohadpur Kalan	109111	00023000
40	D.M.Randaul	109127	00024600
41	Dadwa	109108	00022700
42	Datauli Mughal	109365	00049300
43	Dayalpur	109119	00023800
44	Fakharpur Aht.	109096	00021500
45	Fakharpur Must.	109095	00021400
46	Faridpur Alis Manduwala	109185	00030400
47	Farkhpur Nawada	109164	00028300
48	Fatehpur Bhado	109200	00031900
49	Fatehpur Kalan	109110	00022900
50	Fatehpur Nauabad	109054	00017200
51	Fatehpur Pelo	109068	00018700
52	Gadar Heri	109168	00028700
53	Ganeshpur	109073	00019200
54	Gangoli	109198	00031700
55	Gudhemb	109201	00032000
56	Hajipur	109176	00029500
57	Halwana Aht.	109173	00029200
58	Halwana Must.	109174	00029300
59	Hamirpur	109092	00021100
60	Ibrahimpur Aht.	109196	00031500
61	Ibrahimpur Must.	109197	00031600
62	Jaitpur Kalan	109059	00017700
63	Jaitpur Khurd	109058	00017600
64	Jamalpur Aht.	109105	00022400
65	Jamalpur Must.	109104	00022300
66	Janipur	109088	00020700
67	Jasmaure	109056	00017400
68	Jyantipur Aht.	109099	00021800
69	Jyantipur Must.	109086	00020500
70	Jhijholi Mahmoodpur	109159	00027800
71	Kabirpur	109101	00022000
72	Kalu Wala Pahadipur	109065	00018300
73	Kaluwala Jahanpur	109067	00018500
74	Kamalpur Aht.	109193	00031200
75	Kamalpur Must.	109192	00031100
76	Kheri Junardar	109135	00025400
77	Khidka Junardar	109139	00025800
78	Khidkawa Bhatkawa	109151	00027000
79	Khurrampur	109102	00022100
80	Khushalipur	109070	00018900
81	Khuznawar Aht.	109182	00030100
82	Khuznawar Must.	109183	00030200

83	Kothdi Bahlolpur	109064	00018200
84	Kothdi Urf Dhaula Kuwan	109060	00017800
85	Kroondi	109161	00028000
86	Kutubpur Bhukri	109117	00023600
87	Madanpura	109063	00018100
88	Malakpur	109124	00024300
89	Malayan	109180	00029900
90	Mandaura	109143	00026200
91	Manjhipur	109144	00026300
92	Meerdadpur	109178	00029700
93	Meerpur	109083	00020200
94	Meghan Mazra	109147	00026600
95	Mira Mazra	109131	00025000
96	Miragpur Alis Panziwala	109053	00017100
97	Mirzapur Grant Aht.	109074	00019300
98	Mirzapur Grant Must.	109075	00019400
99	Mirzapur Puzneki	109162	00028100
100	Mohammadpur Grant Aht.	109077	00019600
101	Mohammadpur Grant Must.	109076	00019500
102	Mohan Range Sodhinagar	109205	
103	Mohd. Hussainpur Urf	109202	00032100
104	Mohd.Ameepur Alis	109129	00024800
105	Mohd.Pur Kandhela	109156	00027500
106	Muradnagar Alis Jiwala Must.	109167	00028600
107	Muradnagar Alis Ziwala Aht.	109184	00030300
108	Musail	109166	00028500
109	Mustafapur Aht	109062	00018000
110	Mustafapur Aht.	109154	00027300
111	Mustafapur Must	109061	00017900
112	Mustafapur Must.	109153	00027200
113	Muzaffarabad	109181	00030000
114	Muzaffarpur	109098	00021700
115	Nagla Babailkhord	109138	00025700
116	Nagla Jhanda	109120	00023900
117	Nagla Mafi	109052	00017000
118	Nasrullapur Aht.	109186	00030500
119	Nasrullapur Aht.	109187	00030600
120	Nasrullapur Must.	109188	00030700
121	Nasrullapur Must.	109190	00030900
122	Naurangpur	109066	00018400
123	Nausar Hedi Aht.	109172	00029100
124	Nausar Hedi Must.	109171	00029000
125	Nayamatpur Aht.	109109	00022800
126	Naymatpur Must	109106	00022500

127	Nizamabad	109097	00021600
128	Pansar	109132	00025100
129	Parasrampur	109100	00021900
130	Path Lokar	109148	00026700
131	Patharwa	109112	00023100
132	Pathoori	109142	00026100
133	Pazrana	109113	00023200
134	Pelo Khurd	109069	00018800
135	Raheempur	109084	00020300
136	Raipur Kalan	109114	00023300
137	Ramkhedi	109362	00049000
138	Rampur	109107	00022600
139	Randaul	109126	00024500
140	Rasoolpur Kalan	109082	00020100
141	Rawashali	109125	00024400
142	Sadullapur Aht.	109191	00031000
143	Sadullapur Must.	109189	00030800
144	Sahabpura	109157	00027600
145	Salooni	109115	00023400
146	Samaspur	109090	00020900
147	Sambhal Heri	109366	00049400
148	Sansarpur	109145	00026400
149	Sarda Heri	109169	00028800
150	Shahzadpur Urf Dhalwala	109179	00029800
151	Shakumbhari Range	109206	
152	Sheikhpur Kandhela	109158	00027700
153	Sheikhpur Majidpur Aht.	109094	00021300
154	Sheikhpur Mazidpur Must.	109093	00021200
155	Sherpur Khanzadpur	109081	00020000
156	Sunheti Aht.	109150	00026900
157	Sunheti Must.	109149	00026800
158	Tajpura	109128	00024700
159	Takipur Aht.	109078	00019700
160	Takipur Mustafabad	109079	00019800
161	Talhapur	109089	00020800
162	Tauli	109123	00024200
163	Thappel Ismailpur	109072	00019100
164	Tivra Junardar	109136	00025500

Census of India 2011- Village Directory

Amenities and Land use (As in 2009)

Name of District:-Saharanpur Location CodeNo:-132

Name of CD Block:-Muzaffarabad Location CodeNo:-0002

Sr.No.	Name village	Location code no.	Total area of the village (in hectares rounded up to one decimal place)	Total population (2011 census)	Number of households (2011 census)	Number of educational amenities available. (If not available within the village , the distance range code viz; a for < 5 Kms, b for 5-10 Kms and c for 10+ kms of nearest place where facility is available is given).													
						Pre-Primary school (PP)	Primary school (P)	Middle school (M)	Secondary School (S)	Senior Secondary school (SS)	Degree college of arts science & commerce (ASC)	Engineering college(EC)	Medical college (MC)	Management institute (MI)	Polytechnic (Pt)	Vocational training school /ITI	Non-formal training centre (NFTC)	Special school for disabled (SSD)	Others (specify)
1	2	3	4	5	6	7	8	9	10	11	12	13	14	15	16	17	18	19	20
170	Nagla Mafi	109052	104.3	892	185		1 b	b	b	c	c	c	c	c	c				
171	Miragpur Alis Pa	109053	591.6	2189	436	1	1 b	b	b	c	c	c	c	c	c	c	c	c	
172	Fatehpur Nauaba	109054	150.9	309	64 a	a	b	b	b	c	c	c	c	c	c	c	c		
173	Alipur Alis Bhag	109055	515.9	2157	423	2	2	1	1	1	1 c	c	c	c	c	c	c	c	
174	Jasmaure	109056	1275.2	4582	920	2	2 a	a	a	a	c	e			c	c	c	c	
175	Bakarpur	109057	224.7	1069	195 a	a	a	a	a	a	c	c	a	c	b	c			
176	Jaitpur Khurd	109058	230.7	1567	261	1	1 a	a	a	a	c	c	c	c	b	c			
177	Jaitpur Kalan	109059	624	3046	559	2	2	1 a	a	a	c	c	c	c	b	c			
178	Kothdi Urf Dhau	109060	110.9	398	72 a		a	a	a										
179	Mustafapur Must	109061	49.4	201	35 a	a	a	a	a	c	c	c	c	c	c	c	c	c	
180	Mustafapur Aht	109062	43.5	907	182 a	a	a	a	a	c	c	c	c	c	c	c	c	c	
181	Madanpura	109063	82.4	0	0														
182	Kothdi Bahloipu	109064	1178	3666	719	1	2	1 a	a	c	c		c	c					
183	Kalu Wala Pahad	109065	1419	3775	738	1	1		1 a				c	c	c			c	
184	Naurangpur	109066	449.3	1788	344	1	1	1 a	a	c	c	c	c	c	c	c	c	c	
185	Kaluwala Jahangir	109067	1027.1	13501	2575	1	2		1	1									
186	Fatehpur Pelo	109068	699.1	1507	294	1	1 a	a	a	c	a				b	b	c		
187	Pelo Khurd	109069	286.5	0	0														
188	Khushalipur	109070	418.8	4832	943	2	2	1 b							b				
189	Badshahpur	109071	630.5	1204	240 a		1 a	a	b	c	b	c	b	c	c	c	c	c	c
190	Thappel Ismailpur	109072	2461.6	17018	3204	1	2		1	1 c									
191	Ganeshpur	109073	304	2940	572	2	2	1 a	a	a	b		b		a	c	a	c	
192	Mirzapur Grant /	109074	95.2	0	0														
193	Mirzapur Grant /	109075	171	309	53 a							b	b		b				
194	Mohammadpur C	109076	106.3	570	92 a							b			b				
195	Mohammadpur C	109077	17.1	0	0														
196	Takipur Aht.	109078	175.6	149	28 a		1	1 a	b	c	b		b	c	c	c	c	c	
197	Takipur Mustafal	109079	258.2	1088	204 a		1	1 a	b	c	b		b	c	c	c	c	c	c
198	Aurangabad	109080	511.2	2489	451	2	2	1 a	a	c	b	c			a	b			
199	Sherpur Khanzad	109081	986	8987	1543	1	2		1 b	b	a				a	b			
200	Rasoolpur Kalan	109082	310.6	4112	701	2	2	1 a	a	c		a	a		c				
201	Meerpur	109083	139	518	99 a		1 a	a	b	c	c	c	c	a	c				
202	Raheempur	109084	102.6	373	78 a		1 a	a	a	c	c	c	c	c	b	b			
203	Abdullapur	109085	333.1	2905	526	1	1	a	a	a	b		c	b	c	c	c		
204	Jayantipur Must.	109086	418.4	3414	621	1	2 a	a	a	a	b		c	b	c	c	c		
205	Ahmadpur	109087	35.3	0	0														
206	Janipur	109088	218.6	341	65 a		1 a	a	a	c	c	c	c	c	c	c	c	c	
207	Talhapur	109089	166.7	3065	567	1	2		1	1									
208	Samaspur	109090	166.3	1016	194		1 a	a	a	a	c	b	c	c	c	c			
209	Chawapur	109091	152.3	240	49 b	a	a	b	b	c	c		c	c	c				
210	Hamirpur	109092	53.5	259	39														
211	Sheikhpur Mazid	109093	381.5	3385	560	1	2	1 a	a		1 c		b	c	c				
212	Sheikhpur Majid	109094	93	0	0														
213	Fakharpur Must.	109095	202	1792	343 a		1 a	a	a		b	c		b	b	c			
214	Fakharpur Aht.	109096	91.9	0	0														
215	Nizamabad	109097	159.3	469	85		1 b	b	c	c	c	c	c	c	c				
216	Muzaffarpur	109098	884.6	1481	240		1	1	b	c	c	c	c	c	c				
217	Jayantipur Aht.	109099	395.6	369	74 a	a	a	a	a	a		c	c						

Census of India 2011- Village Directory

Amenities and Land use (As in 2009)

Name of District:-Saharanpur Location Code No:-132

Name of CD Block:-Muzaffarabad Location CodeNo:-0002

Sr.No.	Name village	Location code no.	Number of Medical Amenities available. (If not available within the village , the distance range code viz; a for < 5 Kms, b for 5-10 Kms and c for 10+ kms of nearest place where facility is available is given).										Number of Non-Government Medical Amenities available.							
			Community health centre (CHC)	Primary health centre (PHC)	Primary health sub centre (PHS)	Maternity and child welfare centre (MCW)	T.B. clinic (TBC)	Hospital-allopathic (HA)	Hospital-alternative medicine (HO)	Dispensary (D)	Veterinary hospital (VH)	Mobile health clinic (MHC)	Family welfare centre (FWC)	Charitable non Govt. hospital/Nursing home.	Medical practitioner with MBBS Degree	Medical practitioner with other degree	Medical practitioner with no degree	Traditional practitioner and faith healer .	Medicine Shop	Others
1	2	3	21	22	23	24	25	26	27	28	29	30	31	32	33	34	35	36	37	38
170	Nagla Mafi	109052	c	c	c	c	c	c	c	c	c	c	c	0	0	0	0	0	0	1
171	Miragpur Alis Pa	109053	c	c	c	c	c	c	c	c	c	c	c	0	0	0	0	0	0	1
172	Fatehpur Nauaba	109054	c	c	c	c	c	c	c	c	c	c	c	0	0	0	0	0	0	1
173	Alipur Alis Bhag	109055	c	c	c	c	c	c	c	c	c	c	c	0	0	0	0	0	0	1
174	Jasmaure	109056	b	b	b	c	b	b	b	b	b	b	b	0	0	0	0	0	0	1
175	Bakarpur	109057	c	b	b	b	b	b	b	b	b	b	b	0	0	0	0	0	0	0
176	Jaitpur Khurd	109058	c	b	b	b	b	b	b	b	b	b	b	0	0	0	0	0	0	0
177	Jaitpur Kalan	109059	c	b	b	b	b	b	b	b	b	b	b	0	0	0	0	0	0	0
178	Kothdi Urf Dhau	109060	b	b	b	b	b	b	b	b	b	b	b	0	0	0	0	0	0	0
179	Mustafapur Must	109061	b	b	b	b	b	b	b	b	b	b	b	0	0	0	0	0	0	0
180	Mustafapur Aht	109062	b	b	b	b	b	b	b	b	b	b	b	0	0	0	0	0	0	0
181	Madanpura	109063																		
182	Kothdi Bahlolpu	109064	c	a	c	c	c			c		c	c	0	0	0	0	0	0	0
183	Kalu Wala Pahad	109065			b	b	b			b		b	b	0	0	0	0	0	0	0
184	Naurangpur	109066	c	a	a	c	b	c	b	c	b	b	b	0	0	0	0	0	0	0
185	Kaluwala Jahand	109067	c	1	c	1	c	c	c	c	c	c	1	0	0	0	0	0	0	0
186	Fatehpur Pelo	109068	c	c	c	c	c	c	c	c	c	c	c	0	0	0	0	0	0	0
187	Pelo Khurd	109069																		
188	Khushalipur	109070												0	0	0	0	0	1	0
189	Badshahpur	109071	c	c	a	c	c	c	c	c	a	c	c	0	0	0	0	0	1	0
190	Thappel Ismailpt	109072	b			c	c	c	c	c		b	b	0	0	0	0	0	1	0
191	Ganeshpur	109073	c	c	c	c	c			b	c			0	0	0	0	0	1	0
192	Mirzapur Grant /	109074																		
193	Mirzapur Grant /	109075	b	b	b									0	0	0	0	0	0	0
194	Mohammadpur C	109076	b									b	b	0	0	0	0	0	0	0
195	Mohammadpur C	109077																		
196	Takipur Aht.	109078	c	c	a	c	c	c	c	c	a	c	c	0	0	0	0	0	0	0
197	Takipur Mustafal	109079	c	c	a	c	c	c	c	c	a	c	c	0	0	0	0	0	0	0
198	Aurangabad	109080	b	b	b	b	b	b	b	b	b	b	b	0	0	0	0	0	0	0
199	Sherpur Khanzad	109081	b		b	b	b	b	b			b	b	0	0	0	0	0	0	0
200	Rasoolpur Kalan	109082	a	a	a	a	a	a	a	a	a	a	a	0	0	0	0	1	0	0
201	Meerpur	109083	b	b	b	b	b	b	b	b	b	b	b	0	0	0	0	1	0	0
202	Raheempur	109084	b	b	b	b	b	b	b	b	b	b	b	0	0	0	0	1	0	0
203	Abdullapur	109085	b	b	b	b	b	b	b	b	b	b	b	0	0	0	0	1	0	0
204	Jayantipur Must.	109086	b	b	b	b	c		b	b		b	b	0	0	0	0	1	0	0
205	Ahmadpur	109087																		
206	Janipur	109088	b	b	b	b	b	b	b	b	b	b	b	0	0	0	0	1	0	0
207	Talhapur	109089	b	a										0	0	1	5	0	0	0
208	Samaspur	109090	c	c	a	b	c	c	b	c	c	c	c	0	0	0	0	1	0	0
209	Chawapur	109091	c	b	b	b	b	c		b		b	b	0	0	0	0	1	1	0
210	Hamirpur	109092												0	0	0	0	0	0	0
211	Sheikhpur Mazid	109093	c	a	a	a	a	a		a		a	a	0	0	0	0	0	1	0
212	Sheikhpur Majid	109094																		
213	Fakharpur Must.	109095	c	a	a	a	a	c		a		a	a	0	0	0	0	0	1	0
214	Fakharpur Aht.	109096																		
215	Nizamabad	109097	b	b	b	b	b	b	b	b	b	b	b	0	0	0	0	0	1	0
216	Muzaffarpur	109098	b	b	b	b	b	b	b	b	b	b	b	0	0	0	0	0	1	0
217	Jayantipur Aht.	109099	b	b	b	b	c		b	b		b	b	0	0	0	0	0	0	1

Census of India 2011- Village Directory

Amenities and Land use (As in 2009)

Name of District:-Saharanpur Location Code No:-132

Name of CD Block:-Muzaffarabad Location CodeNo:-0002

Sr.No.	Name village	Location code no.	Availability of drinking water - Yes / No								Availability of toilet & others Yes / No			
			Tap water (Treated/Untreated)	Well water (Covered / Uncovered well)	Hand Pump	Tube wells / Bore well	Spring	River / Canal	Tank / Pond / Lake	Others	Community toilet including bath.	Community toilet excluding bath.	Rural sanitary mart or sanitary hardware outlet available near the village.	Community bio-gas or recycle of waste for productive use.
1	2	3	39	40	41	42	43	44	45	46	47	48	49	50
170	Nagla Mafi	109052	Yes	No	Yes	Yes	No	No	No	No	No	No	No	No
171	Miragpur Alis Pa	109053	No	Yes	Yes	Yes	No	No	No	No	No	No	No	No
172	Fatehpur Nauaba	109054	No	No	Yes	Yes	No	No	No	No	No	No	No	No
173	Alipur Alis Bhag	109055	No	No	Yes	No	No	No	No	No	No	No	No	No
174	Jasmaure	109056	No	No	Yes	Yes	No	No	No	No	No	No	No	No
175	Bakarpur	109057	No	No	Yes	Yes	No	Yes	No	No	No	No	Yes	No
176	Jaitpur Khurd	109058	No	No	Yes	Yes	No	No	No	No	No	Yes	Yes	No
177	Jaitpur Kalan	109059	No	No	Yes	Yes	No	Yes	No	No	No	Yes	Yes	No
178	Kothdi Urf Dhau	109060	No	No	Yes	Yes	No	No	No	No	No	No	No	No
179	Mustafapur Must	109061	No	No	Yes	Yes	No	No	No	No	No	No	Yes	Yes
180	Mustafapur Aht	109062	No	Yes	Yes	Yes	No	No	Yes	No	No	No	No	No
181	Madanpura	109063												
182	Kothdi Bahloipu	109064	Yes	No	Yes	No	No	No	No	No	No	No	No	No
183	Kalu Wala Pahad	109065	No	Yes	Yes	Yes	No	No	Yes	No	No	No	No	No
184	Naurangpur	109066	Yes	Yes	Yes	Yes	No	No	No	No	No	No	No	No
185	Kaluwala Jahand	109067	Yes	No	Yes	No	No	No	No	No	No	No	No	No
186	Fatehpur Pelo	109068	Yes	Yes	Yes	Yes	No	Yes	Yes	No	Yes	No	No	No
187	Pelo Khurd	109069												
188	Khushalipur	109070	No	No	Yes	Yes	No	No	Yes	No	No	No	No	No
189	Badshahpur	109071	Yes	Yes	Yes	Yes	No	No	No	No	No	No	Yes	No
190	Thappel Ismailpu	109072	Yes	No	Yes	Yes	No	No	Yes	No	No	No	No	No
191	Ganeshpur	109073	No	Yes	Yes	Yes	No	No	No	No	No	No	No	No
192	Mirzapur Grant	109074												
193	Mirzapur Grant	109075	No	Yes	Yes	Yes	No	No	Yes	No	No	No	No	Yes
194	Mohammadpur C	109076	No	No	Yes	Yes	No	No	Yes	No	No	No	No	No
195	Mohammadpur C	109077												
196	Takipur Aht.	109078	No	No	Yes	Yes	No	No	No	No	No	No	No	No
197	Takipur Mustafal	109079	Yes	No	Yes	No	No	No	No	No	No	No	No	No
198	Aurangabad	109080	Yes	No	Yes	Yes	No	No	No	No	No	No	No	No
199	Sherpur Khanzad	109081	Yes	No	Yes	Yes	No	No	Yes	No	No	No	No	No
200	Rasoolpur Kalan	109082	Yes	No	Yes	Yes	No	No	No	No	No	Yes	Yes	No
201	Meerpur	109083	No	No	Yes	Yes	No	No	No	No	No	No	No	No
202	Raheempur	109084	Yes	No	Yes	Yes	No	No	Yes	No	No	No	No	No
203	Abdullapur	109085	Yes	No	Yes	No	No	No	No	No	No	No	No	No
204	Jayantipur Must.	109086	No	Yes	Yes	Yes	No	Yes	Yes	No	No	No	No	No
205	Ahmadpur	109087												
206	Janipur	109088	Yes	Yes	No	No	No	No	No	No	No	No	No	No
207	Talhapur	109089	No	Yes	Yes	No	No	No	No	No	No	No	No	No
208	Samaspur	109090	Yes	No	Yes	Yes	No	No	Yes	No	No	No	No	No
209	Chawapur	109091	No	Yes	Yes	No	No	No	No	No	No	No	No	No
210	Hamirpur	109092	No	No	Yes	No	No	No	No	No	No	No	No	No
211	Sheikhpur Mazid	109093	Yes	Yes	Yes	No	No	No	No	No	No	No	No	No
212	Sheikhpur Majid	109094												
213	Fakharpur Must.	109095	Yes	No	Yes	No	No	No	No	No	No	No	No	No
214	Fakharpur Aht.	109096												
215	Nizamabad	109097	Yes	Yes	Yes	Yes	No	Yes	Yes	No	No	No	No	No
216	Muzaffarpur	109098	No	No	Yes	Yes	No	Yes	No	No	No	No	Yes	No
217	Jayantipur Aht.	109099	No	No	Yes	Yes	No	Yes	No	No	No	No	No	No

Census of India 2011- Village Directory

Amenities and Land use (As in 2009)

Name of District:-Saharanpur Location Code No:-132

Name of CD Block:-Muzaffarabad Location CodeNo:-0002

Sr.No.	Name village	Location code no.	Communication and transport facilities (If amenities available code -Yes is given except for Village Pin Code .If not available within the village , the distance range code viz; a for < 5 Kms, b for 5-10 Kms and c for 10+ kms of nearest place where facility is available is given).																
			Post office(PO)	Sub post office (SPO)	Post & Telegraph office (P&TO)	Village Pin Code	Telephones (Land lines)	Public call office (PCO)	Mobile phone coverage	Internet cafes/ Common service centre (CSC)	Private courier facility	Bus service (Public & Private)	Railway stations	Auto/Modified Autos	Taxis and Vans	Tractors	Cycle-pulled rickshaws(Manual & Machine driven)	Carts driven by animals	Sea /River ferry service
1	2	3	51	52	53	54	55	56	57	58	59	60	61	62	63	64	65	66	67
170	Nagla Mafi	109052	c	a	c		Yes	Yes	c	c		c	c	c					
171	Miragpur Alis Pa	109053	c	a	b		Yes	Yes		c	Yes	c		c					
172	Fatehpur Nauaba	109054	a	a	c		Yes	Yes	c	c		c	c	c					
173	Alipur Alis Bhag	109055	b	a	b		Yes	Yes	c	c	Yes	c	c	c					
174	Jasmaure	109056	b	Yes			Yes	Yes			Yes	c							
175	Bakarpur	109057	a	a	a		Yes	a	Yes	c	c	Yes	c	c	c				
176	Jaitpur Khurd	109058	a	a	a		Yes	a	Yes	c	c	Yes	c	c	c				
177	Jaitpur Kalan	109059	a	a	a		Yes	a	Yes	c	c	Yes	c	c	c				
178	Kothdi Urf Dhau	109060	b	a	c	247129	Yes	b	Yes	c	c		c	b	b		b		
179	Mustafapur Must	109061	c	a	c	247129	Yes	a	Yes	c	c	b	c	c	c		c		
180	Mustafapur Aht	109062	c	a	c	247129	Yes	a	Yes	c	c	b	c	c	c		c		
181	Madanpura	109063																	
182	Kothdi Baholpu	109064	a		c		Yes	Yes			Yes	c					Yes		
183	Kalu Wala Pahad	109065	b	Yes	c	247129	Yes	Yes			Yes	c							
184	Naurangpur	109066	a	a	c		Yes	a	Yes	c	c	Yes	c	c	c	c			
185	Kaluwala Jahand	109067	c	Yes			Yes	Yes			Yes	c			Yes	Yes			
186	Fatehpur Pelo	109068	a	a	c		Yes	a	Yes	c	c	Yes	c	a	b	a	b	a	
187	Pelo Khurd	109069																	
188	Khushalipur	109070	b	Yes	b		Yes	Yes			Yes								
189	Badshahpur	109071	c	a	c		Yes	a	Yes	a	c	Yes	c	a	a				
190	Thappel Ismailpu	109072	b		b		Yes	Yes	c	c	Yes	c			Yes	Yes			
191	Ganeshpur	109073	c	a	c		Yes	a	Yes	a	a	Yes		a		a			
192	Mirzapur Grant	109074																	
193	Mirzapur Grant	109075	b				Yes	Yes											
194	Mohammadpur C	109076	b				Yes	Yes											
195	Mohammadpur C	109077																	
196	Takipur Aht.	109078	c	a	c		Yes	a	Yes	a	c	a	c	a	a				
197	Takipur Mustafal	109079	c	a	c		Yes	a	Yes	a	c	Yes	c	a	a				
198	Aurangabad	109080	a	a	c		Yes	Yes	c	c	Yes	c		b					
199	Sherpur Khanzad	109081	b	Yes	b	247662	Yes	Yes		b	Yes	c		b	Yes	Yes			
200	Rasoolpur Kalan	109082	a	a	a	247662	Yes	a	Yes	a	a	Yes	c	a	a	a	a	a	
201	Meerpur	109083	b	a	b	247662	Yes	a	Yes	b	b		c	b	b	b	b		
202	Raheempur	109084	a	a	c		Yes	a	Yes	b	a	a	c	a	Yes	c		c	
203	Abdullapur	109085	a	a	b		Yes	Yes	c	b	Yes	c	b	b		b			
204	Jayantipur Must.	109086	a	a	b		Yes	Yes	c	b	Yes	c	b	b		b			
205	Ahmadpur	109087																	
206	Janipur	109088	c	a	c	247129	Yes	a	Yes	a	c	c	b	c	c	c		c	
207	Talhapur	109089	a	Yes	Yes	247121	Yes	Yes		b	Yes	c	b			Yes	Yes		
208	Samaspur	109090			b		Yes	Yes	a	b	Yes	a	c	a	a	a	c		
209	Chawapur	109091	b	a	c		Yes	b	Yes	c	c	b	c	a	b				
210	Hamirpur	109092						Yes											
211	Sheikhpur Mazid	109093	a	b	c		Yes	a	Yes	c	c	Yes	c		a				
212	Sheikhpur Majid	109094																	
213	Fakharpur Must.	109095	a	a	c		Yes	a	Yes	c	c	Yes	c		a				
214	Fakharpur Aht.	109096																	
215	Nizamabad	109097	a	a	a	247129	Yes	a	Yes	b	b	b	c	b	b				
216	Muzaffarpur	109098	b	b	b	247129	Yes	Yes	c	c	Yes								
217	Jayantipur Aht.	109099	a	a	b		Yes	a	Yes	c	b	a	c	b	b		b		

Census of India 2011- Village Directory

Amenities and Land use (As in 2009)

Name of District:-Saharanpur Location Code No:-132

Name of CD Block:-Muzaffarabad Location CodeNo:-0002

Sr.No.	Name village	Location code no.	Village connected to highways,village roads, banks & credit societies (If amenities available code -Yes is given, If not available within the village , the distance range code viz; a for < 5 Kms, b for 5-10 Kms and c for 10+ kms of nearest place where facility is available is given).											
			Connected to national highway(NH)	Connected to state highway(SH)	Connected to major district road (MDR)	Connected to others district road	Pucca roads	Kutchecha roads	Water bounded macadam(WBM) roads	Navigable waterway (river/canal)(NW)	Footpaths (FP)	Commercial & Co-operative Banks	ATM	Agricultural Credit Societies
1	2	3	68	69	70	71	72	73	74	75	76	77	78	79
170	Nagla Mafi	109052									Yes	c	c	b
171	Miragpur Alis Pa	109053				Yes					Yes	c	c	c
172	Fatehpur Nauaba	109054									Yes	c	c	c
173	Alipur Alis Bhag	109055				Yes					Yes	c	c	c
174	Jasmaure	109056	c	c		Yes		Yes			Yes			
175	Bakarpur	109057	c			Yes				c	Yes	a	c	a
176	Jaitpur Khurd	109058	c			Yes				c	Yes	a	c	a
177	Jaitpur Kalan	109059	c			Yes		Yes		c	Yes	a	c	a
178	Kothdi Urf Dhau	109060	b	b							Yes	b	b	b
179	Mustafapur Must	109061	c	b	a						Yes	c	c	c
180	Mustafapur Aht	109062	c	b	a						Yes	c	c	c
181	Madanpura	109063												
182	Kothdi Bahloipu	109064	a			Yes		Yes			Yes	a	c	
183	Kalu Wala Pahad	109065	c	c		Yes		Yes			Yes		c	a
184	Naurangpur	109066	c	Yes	Yes	Yes	Yes	Yes	Yes	Yes	Yes	b	c	a
185	Kaluwala Jahangir	109067	b			Yes	Yes	Yes			Yes		c	
186	Fatehpur Pelo	109068	b	b	a	Yes					Yes	a	b	a
187	Pelo Khurd	109069												
188	Khushalipur	109070				Yes		Yes			Yes	b	b	b
189	Badshahpur	109071	a	a	a	Yes					Yes	a	a	a
190	Thappel Ismailpur	109072				Yes	Yes	Yes			Yes			
191	Ganeshpur	109073	a	a	a	Yes					Yes	b	b	b
192	Mirzapur Grant	109074												
193	Mirzapur Grant	109075									Yes		b	
194	Mohammadpur	109076									Yes	b	b	b
195	Mohammadpur	109077												
196	Takipur Aht.	109078	a	a	a						Yes	a	a	a
197	Takipur Mustafal	109079	a	a	a	Yes					Yes	a	a	a
198	Aurangabad	109080			b	Yes					Yes	b	b	b
199	Sherpur Khanzad	109081	a	a	a	Yes	Yes	Yes			Yes		b	
200	Rasoolpur Kalan	109082				Yes		Yes			Yes	a	a	a
201	Meerpur	109083									Yes	a	b	a
202	Raheempur	109084	c	c	c	c					Yes	a	c	b
203	Abdullapur	109085	b	b	a	Yes					Yes	b	c	
204	Jayantipur Must.	109086	b	b		Yes		Yes			Yes	b	c	
205	Ahmadpur	109087												
206	Janipur	109088	c	c	b						Yes	a	c	a
207	Talhapur	109089	c	Yes	Yes	Yes	Yes	Yes			Yes	b	b	a
208	Samaspur	109090	c	a	a	Yes		a		a	Yes	b	b	a
209	Chawapur	109091	c	c	b						Yes	b	c	a
210	Hamirpur	109092									Yes			
211	Sheikhpur Mazid	109093	c	c	c	Yes		Yes			Yes	a	c	a
212	Sheikhpur Majid	109094												
213	Fakharpur Must.	109095	c	c	a	Yes					Yes	a	c	b
214	Fakharpur Aht.	109096												
215	Nizamabad	109097									Yes	b	b	b
216	Muzaffarpur	109098		c	c	Yes					Yes	b	c	b
217	Jayantipur Aht.	109099	b	a	a						Yes	b	c	a

Census of India 2011- Village Directory

Amenities and Land use (As in 2009)

Name of District:-Saharanpur Location Code No:-132

Name of CD Block:-Muzaffarabad Location CodeNo:-0002

Sr.No.	Name village	Location code no.	Availability of miscellaneous facilities (If amenities available code -Yes is given, If not available within the village , the distance range code viz; a for < 5 Kms, b for 5-10 Kms and c for 10+ kms of nearest place where facility is available is given).																	Availability of electricity (Yes/No)				
			Self-Help Group (SHG)	Public distribution system (PDS) shop	Mandis / Regular market	Weekly Haat	Agricultural marketing society	Integrated Child Development Scheme (Nutritional Centres)	Anganwadi Centre (Nutritional Centres)	Others (Nutritional Centres)	ASHA (Accredited Social Health Activist)	Community centre with/without TV	Sports Field,	Sports Club / Recreation Centre	Cinema / Video Hall	Public Library	Public Reading Room	Newspaper Supply	Assembly Polling station	Birth & Death Registration Office	Power Supply for Domestic Use (ED)	Power Supply for Agricultural Use (EAG)	Power Supply for Commercial Use (EC)	Power Supply for All Uses (EA)
1	2	3	80	81	82	83	84	85	86	87	88	89	90	91	92	93	94	95	96	97	98	99	100	101
170	Nagla Mafi	109052	Yes	Yes	c	b	c	Yes	Yes	Yes	Yes	Yes	Yes	Yes	Yes	Yes	Yes	Yes	Yes	Yes	Yes	Yes	Yes	Yes
171	Miragpur Alis Pa	109053	Yes	Yes	c	b	c	Yes	Yes	Yes	Yes	Yes	Yes	Yes	Yes	Yes	Yes	Yes	Yes	Yes	Yes	Yes	Yes	Yes
172	Fatehpur Nauaba	109054	Yes	Yes	c	b	c	Yes	Yes	Yes	Yes	Yes	Yes	c	c	c	Yes	Yes	Yes	Yes	Yes	Yes	Yes	Yes
173	Alipur Alis Bhag	109055	Yes	Yes	c	b	c	Yes	Yes	Yes	Yes	Yes	Yes	Yes	Yes	Yes	Yes	Yes	Yes	Yes	Yes	Yes	Yes	Yes
174	Jasmaure	109056	Yes	Yes	b	Yes	b	Yes	Yes	Yes	Yes	Yes	Yes	Yes	b	Yes	Yes	Yes	Yes	Yes	Yes	Yes	Yes	Yes
175	Bakarpur	109057	a	Yes	a	a	a	a	Yes	Yes	Yes	b	Yes	c	c	c	Yes	Yes	Yes	Yes	Yes	Yes	Yes	Yes
176	Jaitpur Khurd	109058	a	Yes	a	a	a	a	Yes	Yes	Yes	b	Yes	c	c	c	c	Yes	Yes	Yes	Yes	Yes	Yes	Yes
177	Jaitpur Kalan	109059	a	Yes	a	a	a	Yes	Yes	Yes	Yes	b	Yes	c	c	c	c	Yes	Yes	Yes	Yes	Yes	Yes	Yes
178	Kothdi Urf Dhau	109060	c	Yes	b	a	b	b	Yes	Yes	Yes	b	b	c	c	c	c	Yes	a	Yes	Yes	Yes	Yes	Yes
179	Mustafapur Must	109061	b	a	a	a	b	b	a	Yes	a	a	a	c	c	c	c	c	Yes	a	Yes	Yes	Yes	Yes
180	Mustafapur Aht	109062	b	a	a	a	b	Yes	a	Yes	a	a	a	c	c	c	c	Yes	Yes	a	Yes	Yes	Yes	Yes
181	Madanpura	109063																						
182	Kothdi Bahloipu	109064	Yes	Yes	c	b	c	Yes	Yes	Yes	Yes	Yes	Yes	Yes	Yes	Yes	Yes	Yes	Yes	Yes	Yes	Yes	Yes	Yes
183	Kalu Wala Pahad	109065	Yes	Yes	Yes	Yes	a	Yes	b	Yes	Yes	Yes	c	c	c	c	c	Yes	Yes	Yes	Yes	Yes	Yes	Yes
184	Naurangpur	109066	Yes	Yes	c	a	c	c	Yes	Yes	Yes	c	Yes	c	c	a	a	Yes	Yes	Yes	Yes	Yes	Yes	Yes
185	Kaluwala Jahand	109067	c	Yes	Yes	Yes	Yes	Yes	Yes	Yes	Yes	Yes	Yes	Yes	Yes	Yes	Yes	Yes	Yes	Yes	Yes	Yes	Yes	Yes
186	Fatehpur Pelo	109068	Yes	Yes	c	b	a	Yes	Yes	Yes	Yes	Yes	b	c	c	c	c	Yes	Yes	Yes	Yes	Yes	Yes	Yes
187	Pelo Khurd	109069																						
188	Khushalipur	109070	Yes	Yes	Yes	Yes	Yes	Yes	Yes	Yes	Yes	Yes	Yes	Yes	Yes	Yes	Yes	Yes	Yes	Yes	Yes	Yes	Yes	Yes
189	Badshahpur	109071	Yes	Yes	a	a	c	Yes	Yes	Yes	Yes	a	a	c	c	c	c	Yes	Yes	Yes	Yes	Yes	Yes	Yes
190	Thappel Ismailpu	109072	Yes	Yes	Yes	Yes	Yes	Yes	Yes	Yes	Yes	Yes	Yes	Yes	Yes	Yes	Yes	Yes	Yes	Yes	Yes	Yes	Yes	Yes
191	Ganeshpur	109073	Yes	Yes	Yes	b	Yes	Yes	Yes	Yes	Yes	Yes	Yes	Yes	Yes	Yes	Yes	Yes	Yes	Yes	Yes	Yes	Yes	Yes
192	Mirzapur Grant /	109074																						
193	Mirzapur Grant /	109075	Yes	Yes	Yes	Yes	Yes	Yes	Yes	Yes	Yes	Yes	Yes	c	c	c	c	Yes	Yes	Yes	Yes	Yes	Yes	Yes
194	Mohammadpur C	109076	a	a	b	b	b	b	Yes	Yes	Yes	Yes	b	b	b	b	b	Yes	a	Yes	Yes	Yes	Yes	Yes
195	Mohammadpur C	109077																						
196	Takipur Aht.	109078	Yes	Yes	a	a	c	Yes	Yes	Yes	Yes	a	a	c	c	c	c	Yes	Yes	Yes	Yes	Yes	Yes	Yes
197	Takipur Mustafal	109079	Yes	Yes	a	a	c	Yes	Yes	Yes	Yes	a	a	c	c	c	c	Yes	Yes	Yes	Yes	Yes	Yes	Yes
198	Aurangabad	109080	Yes	Yes	b	b	b	Yes	Yes	Yes	Yes	c	c	c	c	c	c	Yes	Yes	Yes	Yes	Yes	Yes	Yes
199	Sherpur Khanzad	109081	Yes	Yes	b	b	Yes	Yes	Yes	Yes	Yes	Yes	Yes	Yes	Yes	Yes	Yes	Yes	Yes	Yes	Yes	Yes	Yes	Yes
200	Rasoolpur Kalan	109082	a	Yes	a	a	a	Yes	Yes	Yes	Yes	Yes	Yes	c	a	Yes	Yes	Yes	Yes	Yes	Yes	Yes	Yes	Yes
201	Meerpur	109083	b	a	b	b	b	Yes	Yes	Yes	Yes	Yes	Yes	c	b	c	Yes	Yes	Yes	a	Yes	Yes	Yes	Yes
202	Raheempur	109084	Yes	a	c	a	c	b	Yes	Yes	Yes	b	b	c	c	a	a	Yes	a	b	Yes	Yes	Yes	Yes
203	Abdullapur	109085	Yes	c	b	b	Yes	Yes	Yes	Yes	Yes	b	b	b	c	b	c	Yes	Yes	Yes	Yes	Yes	Yes	Yes
204	Jayantipur Must.	109086	Yes	c	b	b	Yes	Yes	Yes	b	Yes	b	b	c	b	c	Yes	Yes	Yes	Yes	Yes	Yes	Yes	Yes
205	Ahmadpur	109087																						
206	Janipur	109088	a	a	Yes	Yes	Yes	b	b	a	Yes	a	a	a	c	c	c	Yes	b	Yes	Yes	Yes	Yes	Yes
207	Talhapur	109089	Yes	Yes	Yes	b	Yes	Yes	Yes	Yes	Yes	Yes	Yes	Yes	b	Yes	Yes	Yes	Yes	Yes	Yes	Yes	No	Yes
208	Samaspur	109090	Yes	Yes	b	b	b	b	Yes	Yes	a	b	c	b	b	c	c	Yes	Yes	Yes	Yes	Yes	Yes	Yes
209	Chawapur	109091	Yes	a	b	b	c	c	Yes	Yes	Yes	a	Yes	b	c	c	c	Yes	a	Yes	Yes	Yes	Yes	Yes
210	Hamirpur	109092	Yes	Yes	Yes	Yes	Yes	Yes	Yes	Yes	Yes	Yes	Yes	Yes	c	c	c	Yes	Yes	Yes	Yes	Yes	No	No
211	Sheikhpur Mazid	109093	Yes	Yes	a	a	c	Yes	Yes	Yes	Yes	a	a	c	a	a	Yes	Yes	Yes	Yes	Yes	Yes	Yes	Yes
212	Sheikhpur Majid	109094																						
213	Fakharpur Must.	109095	Yes	Yes	a	a	c	Yes	Yes	Yes	Yes	Yes	Yes	c	c	c	c	Yes	Yes	Yes	Yes	Yes	Yes	Yes
214	Fakharpur Aht.	109096																						
215	Nizamabad	109097	a	a	b	b	b	a	a	Yes	a	Yes	a	Yes	c	b	b	Yes	a	a	Yes	Yes	Yes	Yes
216	Muzaffarpur	109098	Yes	Yes	c	b	Yes	Yes	Yes	Yes	Yes	b	c	c	c	c	Yes	Yes	Yes	Yes	Yes	Yes	Yes	Yes
217	Jayantipur Aht.	109099	b	c	b	b	Yes	b	Yes	b	b	b	Yes	Yes	c	c	c	Yes	Yes	Yes	Yes	Yes	Yes	Yes

Census of India 2011- Village Directory

Amenities and Land use (As in 2009)

Name of District:-Saharanpur Location Code No:-132

Name of CD Block:-Muzaffarabad Location CodeNo:-0002

Sr.No.	Name village	Location code no.	Land Use																	Name of three most important commodities manufactured					
			Nearest Town	Area under different types of land use (in hectares rounded up to one decimal place)													Area irrigated by source (in hectare).				First	Second	Third		
				Name	Distance range code i.e. a for < 5 Kms, b for 5 to 10 Kms and c for 10+ kms .	Forests	Area under Non-agricultural Uses	Barren and Un-cultivable land	Permanent Pastures and Other Grazing Lands	Land Under Miscellaneous Tree Crops etc.	Culturable Waste Land	Fallow lands other than current fallows	Current Fallows	Net Area Sown	Total Irrigated Land Area	Total Un-irrigated Land Area	Canals (C)	Wells/Tube-wells(W/TW)	Tanks/Lakes(T/L)	Water Falls(WF)				Others(O)	
102	103	104	105	106	107	108	109	110	111	112	113	114	115	116	117	118	119	120	121	122					
170	Nagla Mafi	109052 SAHARA	c		5.8	0	0	0	0	0	0	0	0	0	98.5	32.1	66.4	0	0.6	0	0	31.5			
171	Miragpur Alis Pa	109053 SAHARA	c		79.9	109.9	0	0	0	0	0	0	0	0	401.8	10.8	391	0	10.8	0	0	0			
172	Fatehpur Nauaba	109054 SAHARANPUR			82.9	6.9	0	0	0	0	0	0	0	0	61	1.2	60.3	0	1.2	0	0	0			
173	Alipur Alis Bhag	109055 SAHARA	c		0.7	116.4	0	0	0	0	0	0	0	0	398.8	35.7	362.2	0	35.8	0	0	0			
174	Jasmaure	109056 BEHAT	b		210.6	212.9	0	0	131	2.9	14.7	112	591.7	282.4	309	0	282.4	0	0	0	0				
175	Bakarpur	109057 SAHARA	c		0	20	0	0	0	4	0	26.8	174	50.1	123.9	0	0.9	0	0	0	49.2				
176	Jaitpur Khurd	109058 SAHARA	c		0	76.1	0	0	0	0.6	0	22.5	131.4	28.5	103	0	0	0	0	28.4					
177	Jaitpur Kalan	109059 SAHARA	c		0	0	0	0	0	0	0	0	624	0	624	0	0	0	0	0					
178	Kothdi Urf Dhau	109060 BEHAT	b		0	72.3	0.2	0	1	4.8	1	1.1	31.8	23.1	8.8	0	23.1	0	0	0					
179	Mustafapur Must	109061 BEHAT	c		0	4.4	3.7	0	0.3	0.5	1.7	0.3	38.6	30	8.6	0	30	0	0	0					
180	Mustafapur Aht	109062 BEHAT	c		0	16.5	2.5	0	0.4	0.6	0	0	23	17.3	5.7	0	17.3	0	0	0					
181	Madanpura	109063 BEHAT	c		17.4	2.8	0	0	1	1	0.7	3.2	56.3	20.8	35.5	0	20.8	0	0	0					
182	Kothdi Bahloipu	109064 BEHAT	c		0	336.8	4	0	291	0.1	2	8	536.1	210	326.1	0	0	0	0	210					
183	Kalu Wala Pahad	109065 SAHARA	c		41.7	200	0	4.6	0	0.2	127.1	78.5	966.9	153.9	813	0	153.9	0	0	0					
184	Naurangpur	109066 SAHARA	c		0	143.6	12.2	0	4.4	9	2.4	0	277.6	128.8	148.8	0	128.8	0	0	0					
185	Kaluwala Jahangp	109067 SAHARA	c		0	152.4	15.8	2.4	1.4	0	19.2	0	835.8	270.7	565	0	0	0	0	271					
186	Fatehpur Pelo	109068 SAHARANPUR			17.3	0.1	102	0	11.2	307.7	57	102	101.3	64.2	37.1	0	64.2	0	0	0					
187	Pelo Khurd	109069 SAHARANPUR			17.8	16.3	12	0	8.2	158.5	0.8	18.5	54.4	54.4	0	0	54.4	0	0	0					
188	Khushalipur	109070 SAHARANPUR			0	92.9	0	0	5.3	2	0	0	318.5	181.1	137.4	0	181.3	0	0	0					
189	Badshahpur	109071 SAHARANPUR			0	17.1	148	0	2.2	4.1	55.2	0	404.2	373.4	30.8	0	373.4	0	0	0					
190	Thappel Ismailpu	109072 SAHARANPUR			1650	142.3	357	115	0	145.3	3.2	9.9	39	6.6	32.8	0	6.6	0	0	0					
191	Ganeshpur	109073 SAHARANPUR			0	67.4	0	0	20.1	0	5.4	2.7	208.4	8.9	199.5	6	3	0	0	0					
192	Mirzapur Grant /	109074 SAHARA	b		0	9.4	0	0	0	4.6	0	0	81.1	79.8	0.6	0	79.8	0	0	0					
193	Mirzapur Grant /	109075 SAHARANPUR			0	12.5	0	0	0.5	2.2	0	0	155.8	111.7	44	0	111.7	0	0	0					
194	Mohammadpur C	109076 SAHARA	b		0	6.3	0	0	1.7	0.4	9	0	88.9	39.1	49.8	0	39.1	0	0	0					
195	Mohammadpur C	109077 SAHARANPUR			0	0	0.1	0	0	0.1	0	0	16.8	16.8	0	0	0	0	0	16.8					
196	Takipur Aht.	109078 SAHARA	c		0	3.6	12.6	0	0.2	0.9	0	2.1	156.1	154.5	1.6	0	154.5	0	0	0					
197	Takipur Mustafal	109079 SAHARA	c		0	9.2	15.6	0	6.1	0	0	67.4	159.9	80	79.8	0	80	0	0	0					
198	Aurangabad	109080 SAHARANPUR			1.3	52.9	43.6	0	0	0.4	0	23.7	389.3	305.1	84.2	0	305.1	0	0	0					
199	Sherpur Khanzad	109081 SAHARA	c		0	0	0	0	126	0	0	0	860	760	100	0	0	0	0	760					
200	Rasoolpur Kalan	109082 SAHARA	c		0	0	0	0	117	0	0	0	193.2	126.2	67	0	0	0	0	126					
201	Meerpur	109083 SAHARA	c		0	0	0	0	18	0	0	0	121	100	21	0	0	0	0	100					
202	Raheempur	109084			0	18.1	2.2	0	0	0	0	0	82.2	76.5	4.6	0	76.5	0	0	0					
203	Abdullapur	109085 SAHARA	c		0	71.7	0	0	0	4	1.8	2.6	253.5	147.8	105.7	0	147.8	0	0	0					
204	Jyantipur Must.	109086			0	37.2	0	1.3	0	0.6	5.7	327	46.9	46.9	0	0	46.9	0	0	0					
205	Ahmadpur	109087 SAHARA	c		0	5.5	0	0	0	0	0	0	29.6	8	21.6	0	8	0	0	0					
206	Janipur	109088			0	23.7	8.4	0	1.8	2.8	3.6	9.2	168.3	155.1	13.3	155.1	0	0	0	0					
207	Talhapur	109089 BEHAT	b		0	20.6	0	0	0	1.3	0	3.2	141.6	138.3	3.3	0	138.3	0	0	0					
208	Samaspur	109090 SAHARA	c		0	13.3	0	0	0	0	0	0	152.5	50.6	101.1	2.4	48.2	0	0	0					
209	Chawapur	109091			0	10.6	0.1	0	0	0.1	0	4.5	137	120.6	15.8	0	120.6	0	0	0					
210	Hamirpur	109092 SAHARANPUR			0	2	10.4	0	0	1.2	0.5	1.5	37.8	30.1	7.7	0	30.1	0	0	0					
211	Sheikhpur Mazid	109093 SAHARA	c		0.4	29.9	4.2	0	1.6	0.5	0.9	22.8	321.2	267	54.2	0	267	0	0	0					
212	Sheikhpur Majid	109094 SAHARA	c		0	27.1	0	0	0	0	0	0	65.4	37.6	27.8	0	37.6	0	0	0					
213	Fakharpur Must.	109095 SAHARA	c		0	17.1	0	0	0.3	0.1	0	1.7	182.3	109.1	72.4	0	109.1	0	0	0					
214	Fakharpur Aht.	109096 SAHARA	c		0	42.3	0	0	0	0	0	1.3	47	23.9	23.1	0	0	23.9	0	0					
215	Nizamabad	109097 SAHARA	c		0	17.7	0	39.3	0.1	0	1	11.3	89.8	89.8	0	0	89.8	0	0	0					
216	Muzaffarpur	109098 SAHARA	c		0	240.1	0	3.8	4.7	3.1	3.1	0	629.9	254.4	375.5	0	0	0	0	254					
217	Jyantipur Aht.	109099 SAHARA	c		0	182.9	0	0	0	0	0	3.4	209.4	46.7	162.6	0	46.7	0	0	0					

Census of India 2011- Village Directory

Amenities and Land use (As in 2009)

Name of District:-Saharanpur Location CodeNo:-132

Name of CD Block:-Muzaffarabad Location CodeNo:-0002

Sr.No.	Name village	Location code no.	Total area of the village (in hectares rounded up to one decimal place)	Total population (2011 census)	Number of households (2011 census)	Number of educational amenities available. (If not available within the village , the distance range code viz; a for < 5 Kms, b for 5-10 Kms and c for 10+ kms of nearest place where facility is available is given).														
						Pre-Primary school (PP)	Primary school (P)	Middle school (M)	Secondary School (S)	Senior Secondary school (SS)	Degree college of arts science & commerce (ASC)	Engineering college(EC)	Medical college (MC)	Management institute (MI)	Polytechnic (Pt)	Vocational training school /ITI	Non-formal training centre (NFTC)	Special school for disabled (SSD)	Others (specify)	
1	2	3	4	5	6	7	8	9	10	11	12	13	14	15	16	17	18	19	20	
218	Parasrampur	109100	30.2	0	0															
219	Kabirpur	109101	107.5	1104	193		1	1 a	a					c	c	c				
220	Khurrampur	109102	311.4	2686	498	1	2	1 a	a	b	c	c	c	c	c	b	c	c		
221	Alampur Khurd	109103	119.3	842	132 a			a	a	a	a	c	c	c	c	c	c	c	c	c
222	Jamalpur Must.	109104	88.3	1507	259			1 a	a	a	a	a		c	c	c	c			
223	Jamalpur Aht.	109105	56.7	272	46 a	a		a	a	a				c	c	c	c			
224	Naymatpur Must	109106	56.3	2150	358	1	2 a	a						c	c	c	c			
225	Rampur	109107	139.2	966	181	1	1	1	1	1				c	c	c	c			
226	Dadwa	109108	107.6	396	73			a	a	a	a	a	a	c	c	c	c			
227	Nayamatpur Aht.	109109	46.2	0	0															
228	Fatehpur Kalan	109110	361.3	1898	368		1	1	1	1	c	c								
229	Chohadpur Kalar	109111	209.6	1525	273 a		1 a	a	a	a					c	c				
230	Patharwa	109112	365.5	3215	550	1	2	1 c				a				c	c			
231	Pazrana	109113	263.1	1031	165 a			a	a	b	c	c	c	c	c	c	c	c	b	
232	Raipur Kalan	109114	306.9	2090	326	1	1	a	a	b	c	c	c	c	c	c	b			
233	Salooni	109115	144.7	1466	275 a		1	1 b			b	b	c	c	c	c	c	b	c	c
234	Bhakroad	109116	186.7	1097	205 a		1 c	a	a	c	c	c	c	c	c	c	c	c		
235	Kutubpur Bhukri	109117	63.2	410	70 a	a		a	a	a				c	c	c				
236	Chandi	109118	127.8	1066	181 a		1 a	a	a	a	a	a	a	c	c	c	c	c	c	c
237	Dayalpur	109119	266.2	2957	529	1	2	1 a	a	a	c	c	a	c	c	e	a	c		
238	Nagla Jhanda	109120	154.7	2487	421	1	2 a		a											
239	Bubka	109121	123.6	904	173 a			a	a	a	c	c	a	c	c	b	c			
240	Akal Siya	109122	299.5	3307	590	1	2		1	1 a		c	c		c	c	b	c		
241	Tauli	109123	121.6	1721	271 a		1 a	a	a	a	c	c	a	c	c	c	c			
242	Malakpur	109124	295.8	955	142	a		a	a		c	c	c	c	c	c				
243	Rawashali	109125	171.4	1643	278		1 a	a	a	a	c	c	c	a	c	c	c	c	c	c
244	Randaul	109126	708.7	3656	624	1	2	1 a	a	a	c	c	c	c	c	c	c			
245	D.M.Randaul	109127	137.1	0	0															
246	Tajpura	109128	224	6011	887	1	2 a	a	a	a	c	c	c	c	c	c				
247	Mohd.Ameepur	109129	224.8	1616	271 a		1					c	a	c	c	c	c	c		
248	Bhojewala	109130	107.8	3111	473	1	2 a	a	a	a	c	c	c	c	c	c				
249	Mira Mazra	109131	53.9	0	0															
250	Pansar	109132	164.8	1679	297 a		1					c	c	c	c	c	c	c		
251	Bizopuri	109133	151	785	144	b		1 a	a	c				c	c					
252	Bizopura	109134	234.3	4158	679	1	2 b	a	a	c				c	c					
253	Kheri Junardar	109135	59.1	439	78	a		a	a	a	c			c	c					
254	Tivra Junardar	109136	276.6	1480	244		1	1 a	a	a	c	c	c	c	c	c	c	c		
255	Babail Buzurg	109137	236.4	3870	670	1	1		1	1 a	c	c	c	c	c	c				
256	Nagla Babailkho	109138	471.2	3452	571	1	2	1 a	a	c	c	c	c	c	c	c				
257	Khidka Junardar	109139	284.9	3066	442	1	1		1	1										
258	Alhyarpur	109140	108.5	786	137 a		1 a	b	b	b	c	c	c	c	c	c				
259	Chimba Bans	109141	109.6	2086	330	1	2 a	b	c	c	c	b	c	c	c	c	c			
260	Pathoori	109142	90.2	1249	208	a		1 b	b	b	b	b	c	c	c	c	c			
261	Mandaura	109143	140.1	390	56		1 a	b	b	b	c	c	c	c	c	c				
262	Manjhipur	109144	297	3185	520	2	2	1 a	a	a	c	a	c	c	c	c	c			
263	Sansarpur	109145	224.4	3549	583	1	2		1	1										
264	Alampur Kalan	109146	193.5	1199	215 a															
265	Meghan Mazra	109147	125.5	637	112	a														

Census of India 2011- Village Directory

Amenities and Land use (As in 2009)

Name of District:-Saharanpur Location Code No:-132

Name of CD Block:-Muzaffarabad Location CodeNo:-0002

Sr.No.	Name village	Location code no.	Number of Medical Amenities available. (If not available within the village , the distance range code viz; a for < 5 Kms, b for 5-10 Kms and c for 10+ kms of nearest place where facility is available is given).									Number of Non-Government Medical Amenities available.								
			Community health centre (CHC)	Primary health centre (PHC)	Primary health sub centre (PHS)	Maternity and child welfare centre (MCW)	T.B. clinic (TBC)	Hospital-allopathic (HA)	Hospital-alternative medicine (HO)	Dispensary (D)	Veterinary hospital (VH)	Mobile health clinic (MHC)	Family welfare centre (FWC)	Charitable non Govt. hospital/Nursing home.	Medical practitioner with MBBS Degree	Medical practitioner with other degree	Medical practitioner with no degree	Traditional practitioner and faith healer .	Medicine Shop	Others
1	2	3	21	22	23	24	25	26	27	28	29	30	31	32	33	34	35	36	37	38
218	Parasrampur	109100																		
219	Kabirpur	109101 b	b	b		b	b	b	b	b	b	b	b	0	0	0	0	0	0	1
220	Khurrampur	109102 b	b			c	c	b	b	b	b	b	b	0	0	0	0	0	0	0
221	Alampur Khurd	109103 b	b	b	b	b	b	b	b	b	b	b	b	0	0	0	0	1	0	0
222	Jamalpur Must.	109104 b	b	a	b	b	b	b	b	b	b	b	b	0	0	0	0	0	0	0
223	Jamalpur Aht.	109105 b	b	b	b	b	b	b	b	b	b	b	b	0	0	0	0	0	0	0
224	Naymatpur Must	109106 b	b	b	b	b	b	b	b	b	b	b	b	0	0	0	0	0	1	0
225	Rampur	109107 b	b		b	b	b	b	b	b	b	b	b	0	0	0	0	0	1	0
226	Dadwa	109108 b	b	a	b	b	b	b	b	b	b	b	b	0	0	0	0	0	1	0
227	Nayamatpur Aht.	109109																		
228	Fatehpur Kalan	109110 b	b	b	b	c	c	c	b	b		b	b	0	0	0	0	0	1	0
229	Chohadpur Kalar	109111 b	b	b	b	c	c	c	b	b		b	b	0	0	0	0	0	1	0
230	Patharwa	109112 a	a	a	a	c	c	c	a	a		a	a	0	0	0	0	0	1	0
231	Pazrana	109113 b	b	a	a	b	b	b	b	b	b	b	b	0	0	0	0	0	1	0
232	Raipur Kalan	109114 b	b	a	a	b	b	b	b	b	b	b	b	0	0	0	0	0	1	0
233	Salooni	109115 b	b	a	a	c	c	b	b	b	b	b	b	0	0	0	0	0	1	0
234	Bhakroad	109116 b	b	a	a	c	c	b	b	b	b	b	b	0	0	0	0	0	1	0
235	Kutubpur Bhukri	109117 b	b	b	b	b	b	b	b	b	b	b	b	0	0	0	0	0	1	0
236	Chandi	109118 b	b	a	a	c	c	b	b	b	b	b	b	0	0	0	0	0	1	0
237	Dayalpur	109119 a	a	a	a	c	a	a	a	a	c	c	c	0	0	0	0	0	1	0
238	Nagla Jhanda	109120	a	a	a	a	a	a	a	a	a	a	a	0	0	0	0	0	1	0
239	Bubka	109121 a		a	a	a	a	a	a	c	c	c	c	0	0	0	0	0	1	0
240	Akal Siya	109122 a	a		a	a	a	a	a		c	c	c	0	0	0	0	0	1	0
241	Tauli	109123 a	a	a	a	a	a	a	a	a	c	c	c	0	0	0	0	0	1	0
242	Malakpur	109124 b	a	a	b	a	c	c	b	a		c	c	0	0	0	0	0	1	0
243	Rawashali	109125 b	b	a	b	c	b	b	b	a	c	c	c	0	0	0	0	0	1	0
244	Randaul	109126	1			1	c	c	c				1	0	0	0	0	0	1	0
245	D.M.Randaul	109127																		
246	Tajpura	109128 b	c	a	c	c	c	c	a	c	c	c	c	0	0	0	0	0	1	0
247	Mohd.Ameepur	109129 b	c	a	c	c	c	c	c	a	c	c	c	0	0	0	0	0	1	0
248	Bhojewala	109130 b	c	a	c	c	a	c	c	a	c	c	c	0	0	0	0	0	1	0
249	Mira Mazra	109131																		
250	Pansar	109132 b	c	a	c	c		c	c	a	c	c	c	0	0	0	0	0	1	0
251	Bizopuri	109133 a	a			c	c				c			0	0	0	0	0	1	0
252	Bizopura	109134 b				c	c			c				0	0	0	0	0	1	0
253	Kheri Junardar	109135 b	b			c	c			c				0	0	0	0	0	1	0
254	Tivra Junardar	109136 c	c	c	c	c	c	a	a	a	c	c	c	0	0	0	0	0	1	0
255	Babail Buzurg	109137 b		1	b		1	b	a	a	b	b	b	1	0	0	0	0	1	0
256	Nagla Babailkho	109138 b	a	a	b	b	b	b	b	a	c	c	c	0	0	0	0	0	1	0
257	Khidka Junardar	109139 a	a	a						a				0	0	0	0	0	1	0
258	Alhyarpur	109140 b	a	a	b	c	c	c	c	b	b	c	c	0	0	0	0	0	1	0
259	Chimba Bans	109141 b	b	b	b	b	b	b	b	b	b	b	b	0	0	0	0	0	1	0
260	Pathoori	109142 b	b	b	c	b	b	b	b	b	b	b	b	0	0	0	0	0	0	0
261	Mandaura	109143 c	c	c	c	c	c	a	a	a	c	c	c	0	0	0	0	0	0	0
262	Manjhipur	109144 a	a	a	a	b	c	b	b	a	b	a	a	0	0	0	0	4	0	0
263	Sansarpur	109145												0	0	0	0	0	0	1
264	Alampur Kalan	109146 a	a	a						a		a	a	0	0	0	0	0	0	1
265	Meghan Mazra	109147 a	b	a							a	a	a	0	0	0	0	0	0	1

Census of India 2011- Village Directory

Amenities and Land use (As in 2009)

Name of District:-Saharanpur Location Code No:-132

Name of CD Block:-Muzaffarabad Location CodeNo:-0002

Sr.No.	Name village	Location code no.	Availability of drinking water - Yes / No								Availability of toilet & others Yes / No			
			Tap water (Treated/Untreated)	Well water (Covered / Uncovered well)	Hand Pump	Tube wells / Bore well	Spring	River / Canal	Tank / Pond / Lake	Others	Community toilet including bath.	Community toilet excluding bath.	Rural sanitary mart or sanitary hardware outlet available near the village.	Community bio-gas or recycle of waste for productive use.
1	2	3	39	40	41	42	43	44	45	46	47	48	49	50
218	Parasrampur	109100												
219	Kabirpur	109101	No	Yes	Yes	Yes	No	Yes	Yes	No	No	No	No	No
220	Khurrampur	109102	Yes	Yes	Yes	No	No	Yes	Yes	No	No	No	No	No
221	Alampur Khurd	109103	No	Yes	Yes	No	No	Yes	No	No	No	No	No	No
222	Jamalpur Must.	109104	No	No	Yes	No	No	No	No	No	No	No	No	No
223	Jamalpur Aht.	109105	No	No	Yes	Yes	No	No	No	No	No	No	No	No
224	Naymatpur Must	109106	No	No	Yes	Yes	No	No	No	No	No	No	No	No
225	Rampur	109107	No	No	Yes	Yes	No	No	No	No	No	No	No	No
226	Dadwa	109108	Yes	No	Yes	Yes	No	No	No	No	No	No	No	No
227	Nayamatpur Aht.	109109												
228	Fatehpur Kalan	109110	No	No	Yes	Yes	No	Yes	Yes	No	No	No	Yes	Yes
229	Chohadpur Kalan	109111	No	No	Yes	Yes	No	No	No	No	No	No	No	No
230	Patharwa	109112	Yes	Yes	Yes	Yes	No	Yes	No	No	No	No	No	No
231	Pazrana	109113	Yes	No	Yes	Yes	No	Yes	No	No	No	No	No	No
232	Raipur Kalan	109114	Yes	Yes	Yes	Yes	No	Yes	Yes	No	No	No	No	No
233	Salooni	109115	No	No	Yes	No	No	No	No	No	No	No	No	No
234	Bhakroad	109116	No	No	Yes	No	No	No	No	No	No	No	No	No
235	Kutubpur Bhukri	109117	No	No	Yes	Yes	No	No	No	No	No	No	Yes	No
236	Chandi	109118	No	No	Yes	Yes	No	Yes	Yes	No	No	No	Yes	No
237	Dayalpur	109119	Yes	Yes	Yes	Yes	No	Yes	Yes	No	No	Yes	Yes	No
238	Nagla Jhanda	109120	Yes	No	Yes	Yes	No	Yes	Yes	No	No	No	No	Yes
239	Bubka	109121	Yes	No	Yes	Yes	No	No	No	No	No	No	No	No
240	Akal Siya	109122	No	No	Yes	Yes	No	Yes	Yes	No	No	No	No	No
241	Tauli	109123	No	No	Yes	Yes	No	Yes	Yes	No	No	No	No	No
242	Malakpur	109124	No	No	Yes	Yes	No	No	Yes	No	No	No	No	No
243	Rawashali	109125	No	No	Yes	Yes	No	No	Yes	No	No	No	No	No
244	Randaul	109126	No	Yes	Yes	No	No	Yes	No	No	No	No	No	No
245	D.M.Randaul	109127												
246	Tajpura	109128	No	No	Yes	Yes	No	No	No	No	No	No	No	Yes
247	Mohd.Ameepur	109129	No	No	Yes	Yes	No	No	No	No	No	No	No	No
248	Bhojewala	109130	No	Yes	Yes	Yes	No	No	No	No	No	No	No	No
249	Mira Mazra	109131												
250	Pansar	109132	No	No	Yes	No	No	No	Yes	No	No	No	No	No
251	Bizopuri	109133	No	Yes	Yes	Yes	No	Yes	No	No	No	No	No	Yes
252	Bizopura	109134	Yes	Yes	Yes	Yes	No	No	Yes	No	No	No	No	No
253	Kheri Junardar	109135	No	No	Yes	Yes	No	No	No	No	No	No	No	No
254	Tivra Junardar	109136	No	No	Yes	No	No	No	No	No	No	No	No	No
255	Babail Buzurg	109137	No	Yes	Yes	Yes	No	Yes	Yes	No	No	No	No	No
256	Nagla Babailkho	109138	Yes	No	Yes	Yes	No	No	No	No	No	No	No	No
257	Khidka Junardar	109139	Yes	No	Yes	Yes	No	No	No	No	No	No	No	No
258	Alhyarpur	109140	No	No	Yes	No	No	No	No	No	No	No	No	No
259	Chimba Bans	109141	Yes	No	Yes	Yes	No	No	Yes	No	No	No	No	No
260	Pathoori	109142	No	No	Yes	Yes	No	Yes	No	No	No	No	No	No
261	Mandaura	109143	No	No	Yes	Yes	No	No	Yes	No	No	No	No	No
262	Manjhipur	109144	Yes	No	Yes	Yes	No	Yes	Yes	No	No	No	No	No
263	Sansarpur	109145	No	No	Yes	No	No	No	No	No	No	No	No	No
264	Alampur Kalan	109146	No	No	Yes	Yes	No	No	No	Yes	No	No	No	No
265	Meghan Mazra	109147	Yes	No	Yes	Yes	No	No	No	No	No	No	No	No

Census of India 2011- Village Directory

Amenities and Land use (As in 2009)

Name of District:-Saharanpur Location Code No:-132

Name of CD Block:-Muzaffarabad Location CodeNo:-0002

Sr.No.	Name village	Location code no.	Communication and transport facilities (If amenities available code -Yes is given except for Village Pin Code .If not available within the village , the distance range code viz; a for < 5 Kms, b for 5-10 Kms and c for 10+ kms of nearest place where facility is available is given).																
			Post office(PO)	Sub post office (SPO)	Post & Telegraph office (P&TO)	Village Pin Code	Telephones (Land lines)	Public call office (PCO)	Mobile phone coverage	Internet cafes/ Common service centre (CSC)	Private courier facility	Bus service (Public & Private)	Railway stations	Auto/Modified Autos	Taxis and Vans	Tractors	Cycle-pulled rickshaws (Manual & Machine driven)	Carts driven by animals	Sea /River ferry service
1	2	3	51	52	53	54	55	56	57	58	59	60	61	62	63	64	65	66	67
218	Parasrampur	109100																	
219	Kabirpur	109101	b	a	b	247129	Yes	Yes	c	b	Yes	c	b	b					c
220	Khurrampur	109102	b	Yes	c		Yes	b	Yes	c	c	Yes	c	b	c	c			c
221	Alampur Khurd	109103	b	a	c	247129	Yes	Yes				a	b	Yes					
222	Jamalpur Must.	109104	a	a	b	274127	Yes	b	Yes	c	c	Yes	c						
223	Jamalpur Aht.	109105	c	a	c	247129	Yes	b	Yes	c	c	c	c	b	b	c			
224	Naymatpur Must	109106	b	Yes	b	247129	Yes	Yes	c	a	Yes		a						c
225	Rampur	109107	a	a	a	247129	Yes	b	Yes	b	b	c	c	c					
226	Dadwa	109108	b	a	b	247129	Yes	a	Yes	c	c		c	a		a			
227	Nayamatpur Aht.	109109																	
228	Fatehpur Kalan	109110	b	a	b		Yes	Yes			Yes	c							
229	Chohadpur Kalar	109111	b	b	b		Yes	Yes			Yes	c							
230	Patharwa	109112	a	a	a		Yes	Yes			Yes	c							
231	Pazrana	109113	b	b	b		Yes	a	Yes	b	b	Yes	c	b	b	a	b		
232	Raipur Kalan	109114	a	a	b		Yes	b	Yes	b	b	Yes	c	b	b	a	b		
233	Salooni	109115	b	a	b	247129	Yes	b	Yes	b	b	Yes	c	b	c	c			c
234	Bhakroad	109116	b	a	c	247129	Yes	b	Yes	c	c	Yes	c	b	c	c			c
235	Kutubpur Bhukri	109117	b	a	b		Yes	a	Yes	c	c	c	c	c	b		b	c	
236	Chandi	109118	b	a	c	247129	Yes	b	Yes	c	c	Yes	c	b	c	c			c
237	Dayalpur	109119	a	a	a		Yes	a	Yes	a	c	Yes	c	a	c				
238	Nagla Jhanda	109120	a	a	a		Yes	Yes	a	a	Yes		c						
239	Bubka	109121	a	a	a	247120	Yes	Yes	a	c		c	a	c					
240	Akal Siya	109122	a	Yes	a	247120	Yes	Yes	c	c	Yes		c						
241	Tauli	109123	a	a	a		Yes	Yes	a	c	Yes	c	a						
242	Malakpur	109124	a	a	b		Yes	a	Yes	b	c		c	a	b				
243	Rawashali	109125	a	a	b		Yes	Yes	b	c	Yes	c	a	a					
244	Randaul	109126		Yes	b		Yes	Yes	c	c	Yes	c	c	c					
245	D.M.Randaul	109127																	
246	Tajpura	109128	c	b	c		Yes	b	Yes	c	c	Yes	c		c	Yes	Yes		
247	Mohd.Ameepur	109129	c	c	c		Yes	b	Yes	c	c	Yes	c		c				
248	Bhojewala	109130	c		b		Yes	Yes	c	a	Yes	a	c						
249	Mira Mazra	109131																	
250	Pansar	109132	c	b	c		Yes	Yes			Yes								
251	Bizopuri	109133	c	b	c		Yes	Yes	c	a	b	c	a	b					
252	Bizopura	109134	a	a	c		Yes	a	Yes	c	c	Yes	c	a	a				
253	Kheri Junardar	109135	a	a	c		Yes	a	Yes	c	c		c	a					
254	Tivra Junardar	109136		a	c		Yes	Yes	Yes	c	Yes	c							
255	Babail Buzurg	109137	c	Yes	c		Yes	Yes	b	b	Yes	c	b	b					c
256	Nagla Babailkho	109138	a	a	b		Yes	Yes	b	c	Yes	c	c	c					
257	Khidka Junardar	109139	a	a	a		Yes	Yes			Yes								a
258	Alhyarpur	109140	a	a	b		Yes	a	Yes	b	c	a	c	c	Yes	Yes			
259	Chimba Bans	109141	a	a	a		Yes	a	Yes	b	b	Yes	c	c	c				c
260	Pathoori	109142	a		b		Yes	a	Yes	b	b	Yes	c	c	b		c		
261	Mandaura	109143	a	c			Yes	Yes		c	a	c							
262	Manjhipur	109144	a	a	b		Yes	b	Yes	b	b	Yes	c	b	Yes	Yes	Yes	Yes	c
263	Sansarpur	109145		Yes			Yes	Yes			Yes								
264	Alampur Kalan	109146	a	a			Yes	Yes			Yes	c							
265	Meghan Mazra	109147	b	a			Yes	Yes				c							

Census of India 2011- Village Directory

Amenities and Land use (As in 2009)

Name of District:-Saharanpur Location Code No:-132

Name of CD Block:-Muzaffarabad Location CodeNo:-0002

Sr.No.	Name village	Location code no.	Village connected to highways,village roads, banks & credit societies (If amenities available code -Yes is given, If not available within the village , the distance range code viz; a for < 5 Kms, b for 5-10 Kms and c for 10+ kms of nearest place where facility is available is given).											
			Connected to national highway(NH)	Connected to state highway(SH)	Connected to major district road (MDR)	Connected to others district road	Pucca roads	Kutcha roads	Water bounded macadam(WBM) roads	Navigable waterway (river/canal)(NW)	Footpaths (FP)	Commercial & Co-operative Banks	ATM	Agricultural Credit Societies
1	2	3	68	69	70	71	72	73	74	75	76	77	78	79
218	Parasrampur	109100												
219	Kabirpur	109101				Yes					Yes	b	b	a
220	Khurrampur	109102				Yes					Yes	b	c	b
221	Alampur Khurd	109103									Yes	b	b	b
222	Jalampur Must.	109104				Yes					Yes	b	b	b
223	Jalampur Aht.	109105 c									Yes	b	b	b
224	Naymatpur Must	109106		c	a	Yes					Yes	a	a	
225	Rampur	109107 c			a						Yes	b	b	b
226	Dadwa	109108									Yes	a	a	a
227	Nayamatpur Aht.	109109												
228	Fatehpur Kalan	109110				Yes					Yes	b	b	a
229	Chohadpur Kalar	109111				Yes					Yes	b	b	a
230	Patharwa	109112				Yes		Yes			Yes	a	a	a
231	Pazrana	109113 c		b	b	Yes					Yes	a	a	a
232	Raipur Kalan	109114 c		b	b	Yes		Yes			Yes	a	a	a
233	Salooni	109115		c		Yes					Yes	b	b	a
234	Bhakroad	109116				Yes					Yes	b	c	a
235	Kutubpur Bhukri	109117 c		a						c	Yes	b	b	b
236	Chandi	109118		c		Yes			b		Yes	b	c	b
237	Dayalpur	109119 c		a	a	Yes					Yes	a	a	
238	Nagla Jhanda	109120 a		a	a	Yes					Yes	a	a	a
239	Bubka	109121 c		c	c						Yes	a	a	a
240	Akal Siya	109122 a			a	Yes		Yes			Yes	a	a	
241	Tauli	109123 c		a	c	Yes					Yes	a	a	a
242	Malakpur	109124 a		a	c						Yes	b	b	a
243	Rawashali	109125 c		a	a	Yes					Yes	b	b	a
244	Randaul	109126		a	a	Yes		Yes			Yes		b	
245	D.M.Randaul	109127												
246	Tajpura	109128			c	Yes	Yes	Yes			Yes	a	b	a
247	Mohd.Ameepur	109129 c				Yes					Yes	a	b	a
248	Bhojewala	109130				Yes		Yes			Yes	a	b	a
249	Mira Mazra	109131												
250	Pansar	109132				Yes					Yes	a	b	a
251	Bizopuri	109133		b	b	b					Yes	b	b	b
252	Bizopura	109134 a		a	a	Yes		Yes			Yes	b	c	b
253	Kheri Junardar	109135		a	a	a					Yes	b	c	b
254	Tivra Junardar	109136		a		Yes					Yes	a	c	a
255	Babail Buzurg	109137				Yes		Yes			Yes		c	
256	Nagla Babailkho	109138				Yes		Yes			Yes	b	b	a
257	Khidka Junardar	109139				Yes		Yes			Yes	a	a	a
258	Alhyarpur	109140 a		a	a	a					Yes	a	b	a
259	Chimba Bans	109141 a		a	a	Yes					Yes	b	a	a
260	Pathoori	109142		c	c	Yes					Yes	a	b	a
261	Mandaura	109143 a									Yes	a	c	a
262	Manjhipur	109144 c		a	a	Yes	Yes	Yes	Yes	c	Yes	a	b	a
263	Sansarpur	109145				Yes		Yes			Yes	a	a	a
264	Alampur Kalan	109146 a		a		Yes					Yes	a	a	a
265	Meghan Mazra	109147 a		a							Yes		a	a

Census of India 2011- Village Directory

Amenities and Land use (As in 2009)

Name of District:-Saharanpur Location Code No:-132

Name of CD Block:-Muzaffarabad Location CodeNo:-0002

Sr.No.	Name village	Location code no.	Availability of miscellaneous facilities (If amenities available code -Yes is given, If not available within the village , the distance range code viz; a for < 5 Kms, b for 5-10 Kms and c for 10+ kms of nearest place where facility is available is given).																	Availability of electricity (Yes/No)				
			Self-Help Group (SHG)	Public distribution system (PDS) shop	Mandis / Regular market	Weekly Haat	Agricultural marketing society	Integrated Child Development Scheme (Nutritional Centres)	Anganwadi Centre (Nutritional Centres)	Others (Nutritional Centres)	ASHA (Accredited Social Health Activist)	Community centre with/without TV	Sports Field,	Sports Club / Recreation Centre	Cinema / Video Hall	Public Library	Public Reading Room	Newspaper Supply	Assembly Polling station	Birth & Death Registration Office	Power Supply for Domestic Use (ED)	Power Supply for Agricultural Use (EAG)	Power Supply for Commercial Use (EC)	Power Supply for All Uses (EA)
1	2	3	80	81	82	83	84	85	86	87	88	89	90	91	92	93	94	95	96	97	98	99	100	101
218	Parasrampur	109100																						
219	Kabirpur	109101	Yes	Yes	a	b	b	b	Yes	Yes	Yes	b	Yes	c	c	c	c	Yes	Yes	b	Yes	Yes	Yes	Yes
220	Khurrampur	109102	Yes	Yes	b	Yes	c	Yes	Yes	Yes	Yes	c	c	c	c	c	c	Yes	Yes	Yes	Yes	Yes	Yes	Yes
221	Alampur Khurd	109103	c	b	a	b	Yes	Yes	Yes	Yes	Yes	b	Yes	c	Yes	Yes	Yes	Yes	Yes	Yes	Yes	Yes	Yes	Yes
222	Jamalpur Must.	109104	a	Yes	Yes	b	Yes	Yes	b	Yes	Yes	c	c	c	c	c	c	Yes	Yes	Yes	Yes	Yes	Yes	Yes
223	Jamalpur Aht.	109105	a	a	b	b	b	a	Yes	a	c	c	c	c	c	c	Yes	a	a	Yes	Yes	Yes	Yes	Yes
224	Naymatpur Must	109106	Yes	Yes	Yes	a	Yes	Yes	b	Yes	Yes	b	b	b	c	c	c	Yes	Yes	Yes	Yes	Yes	No	Yes
225	Rampur	109107	Yes	a	a	a	b	b	Yes	Yes	Yes	b	c	c	c	c	c	Yes	Yes	a	Yes	Yes	Yes	Yes
226	Dadwa	109108	Yes	Yes	a	b	b	a	a	Yes	Yes	b	a	c	c	c	Yes	Yes	Yes	Yes	Yes	Yes	Yes	Yes
227	Nayamatpur Aht.	109109																						
228	Fatehpur Kalan	109110	Yes	Yes	Yes	a	c	Yes	Yes	Yes	Yes	Yes	Yes	Yes	Yes	Yes	Yes	Yes	Yes	Yes	Yes	Yes	Yes	Yes
229	Chohadpur Kalat	109111	Yes	Yes	b	a	c	Yes	Yes	Yes	Yes	Yes	Yes	Yes	Yes	Yes	Yes	Yes	Yes	Yes	Yes	Yes	Yes	Yes
230	Patharwa	109112	Yes	Yes	a	a	c	Yes	Yes	Yes	Yes	Yes	Yes	Yes	Yes	Yes	Yes	Yes	Yes	Yes	Yes	Yes	Yes	Yes
231	Pazrana	109113	Yes	Yes	c	b	c	c	Yes	Yes	Yes	b	a	c	b	a	a	Yes	Yes	b	Yes	Yes	Yes	Yes
232	Raipur Kalan	109114	Yes	Yes	c	b	c	c	Yes	Yes	Yes	b	a	c	b	a	Yes	Yes	Yes	Yes	Yes	Yes	Yes	Yes
233	Salooni	109115	a	Yes	b	a	c	b	Yes	Yes	Yes	b	b	b	c	c	Yes	Yes	Yes	Yes	Yes	Yes	Yes	Yes
234	Bhakroad	109116	Yes	Yes	c	Yes	c	c	Yes	Yes	Yes	c	c	c	c	c	c	Yes	Yes	Yes	Yes	Yes	Yes	Yes
235	Kutubpur Bhukri	109117	Yes	Yes	Yes	Yes	Yes	Yes	Yes	Yes	Yes	Yes	Yes	Yes	c	c	c	Yes	Yes	Yes	Yes	Yes	No	Yes
236	Chandi	109118	Yes	Yes	c	Yes	c	c	Yes	Yes	Yes	c	c	c	c	c	c	Yes	Yes	Yes	Yes	Yes	Yes	Yes
237	Dayalpur	109119	Yes	a	a	a	Yes	Yes	Yes	Yes	Yes	a	Yes	c	c	c	c	Yes	Yes	Yes	Yes	Yes	No	Yes
238	Nagla Jhanda	109120	a	a	a	Yes	Yes	Yes	Yes	Yes	Yes	Yes	a	a	a	a	Yes	Yes	Yes	Yes	Yes	Yes	Yes	Yes
239	Bubka	109121	Yes	a	a	a	a	Yes	Yes	Yes	Yes	a	Yes	c	Yes	c	c	Yes	a	Yes	Yes	Yes	No	Yes
240	Akal Siya	109122	Yes	Yes	a	a	a	Yes	Yes	Yes	Yes	a	Yes	c	a	c	Yes	Yes	Yes	Yes	Yes	Yes	No	Yes
241	Tauli	109123	Yes	Yes	a	a	a	b	Yes	Yes	Yes	a	Yes	c	a	c	c	Yes	Yes	Yes	Yes	Yes	No	Yes
242	Malakpur	109124	b	a	b	a	b	b	Yes	Yes	Yes	b	b	b	b	b	b	Yes	Yes	Yes	Yes	Yes	Yes	Yes
243	Rawashali	109125	Yes	Yes	b	b	b	b	Yes	Yes	Yes	b	Yes	c	b	c	c	Yes	Yes	Yes	Yes	Yes	No	Yes
244	Randaul	109126	Yes	Yes	a	a	b	Yes	Yes	Yes	Yes	Yes	Yes	b	b	b	b	Yes	Yes	Yes	Yes	Yes	Yes	Yes
245	D.M.Randaul	109127																						
246	Tajpura	109128	Yes	Yes	b	a	b	Yes	Yes	Yes	Yes	b	a	b	b	c	c	Yes	Yes	Yes	Yes	Yes	Yes	Yes
247	Mohd.Ameepur	109129	Yes	Yes	b	Yes	b	Yes	Yes	Yes	Yes	b	Yes	b	b	c	c	Yes	Yes	Yes	Yes	Yes	Yes	Yes
248	Bhojewala	109130	Yes	Yes	b	a	b	Yes	Yes	Yes	Yes	b	a	b	b	c	c	Yes	Yes	Yes	Yes	Yes	Yes	Yes
249	Mira Mazra	109131																						
250	Pansar	109132	Yes	Yes	b	a	b	Yes	Yes	Yes	Yes	b	Yes	b	c	c	Yes	Yes	Yes	Yes	Yes	Yes	Yes	Yes
251	Bizopuri	109133	Yes	b	c	b	c	Yes	Yes	Yes	Yes	b	Yes	c	c	Yes	Yes	Yes	Yes	Yes	Yes	Yes	Yes	Yes
252	Bizopura	109134	Yes	Yes	c	b	c	Yes	Yes	Yes	Yes	b	Yes	c	c	c	a	Yes	Yes	Yes	Yes	Yes	No	Yes
253	Kheri Junardar	109135	Yes	a	c	b	c	Yes	Yes	Yes	Yes	b	Yes	c	c	c	c	Yes	a	a	Yes	Yes	No	Yes
254	Tivra Junardar	109136	Yes	Yes	c	a	Yes	Yes	Yes	Yes	Yes	c	c	c	c	c	Yes	Yes	Yes	Yes	Yes	Yes	Yes	Yes
255	Babail Buzurg	109137	Yes	Yes	b	a	b	Yes	Yes	Yes	Yes	Yes	Yes	Yes	Yes	Yes	Yes	Yes	Yes	Yes	Yes	Yes	Yes	Yes
256	Nagla Babailkho	109138	b	Yes	b	b	b	Yes	Yes	Yes	Yes	Yes	c	b	b	b	a	Yes	Yes	Yes	Yes	Yes	Yes	Yes
257	Khidka Junardar	109139	Yes	Yes	Yes	Yes	Yes	Yes	Yes	Yes	Yes	Yes	Yes	Yes	Yes	Yes	Yes	Yes	Yes	Yes	Yes	Yes	Yes	Yes
258	Alhyarpur	109140	Yes	a	b	b	b	Yes	Yes	Yes	Yes	c	c	c	b	c	c	Yes	Yes	Yes	Yes	Yes	Yes	Yes
259	Chimba Bans	109141	c	Yes	b	b	b	b	Yes	Yes	Yes	b	c	c	b	c	c	Yes	Yes	Yes	Yes	Yes	Yes	Yes
260	Pathoori	109142	c	Yes	b	b	c	b	a	Yes	Yes	b	c	b	c	c	Yes	Yes	Yes	Yes	Yes	Yes	No	Yes
261	Mandaura	109143	Yes	Yes	c	b	Yes	Yes	Yes	Yes	Yes	Yes	Yes	Yes	c	c	c	Yes	Yes	Yes	Yes	Yes	Yes	Yes
262	Manjhipur	109144	Yes	Yes	b	b	b	Yes	Yes	Yes	Yes	b	a	a	b	b	b	Yes	Yes	Yes	Yes	Yes	No	Yes
263	Sansarpur	109145	Yes	Yes	Yes	Yes	Yes	Yes	Yes	Yes	Yes	Yes	Yes	Yes	Yes	Yes	Yes	Yes	Yes	Yes	Yes	Yes	No	Yes
264	Alampur Kalan	109146	Yes	a	a	Yes	a	Yes	Yes	Yes	Yes	Yes	Yes	Yes	Yes	Yes	Yes	Yes	Yes	Yes	Yes	Yes	Yes	Yes
265	Meghan Mazra	109147	Yes	a	Yes	a	Yes	Yes	a	Yes	Yes	Yes	Yes	Yes	c	c	c	Yes	Yes	Yes	Yes	Yes	Yes	Yes

Census of India 2011- Village Directory

Amenities and Land use (As in 2009)

Name of District:-Saharanpur Location Code No:-132

Name of CD Block:-Muzaffarabad Location CodeNo:-0002

Sr.No.	Name village	Location code no.	Land Use																	Name of three most important commodities manufactured			
			Nearest Town	Area under different types of land use (in hectares rounded up to one decimal place)													Area irrigated by source (in hectare).				First	Second	Third
				Name	Distance range code i.e. a for < 5 Kms, b for 5 to 10 Kms and c for 10+ kms .	Forests	Area under Non-agricultural Uses	Barren and Un-cultivable land	Permanent Pastures and Other Grazing Lands	Land Under Miscellaneous Tree Crops etc.	Culturable Waste Land	Fallow lands other than current fallows	Current Fallows	Net Area Sown	Total Irrigated Land Area	Total Un-irrigated Land Area	Canals (C)	Wells/Tube-wells(W/TW)	Tanks/Lakes(T/L)	Water Falls(WF)			
102	103	104	105	106	107	108	109	110	111	112	113	114	115	116	117	118	119	120	121	122			
218	Parasrampur	109100 SAHARA	b		8.3	1.4	0	0.8	1.2	0.6	0.2	0	17.6	16.2	1.4	0	16.2	0	0	0			
219	Kabirpur	109101			0	13.4	0	0	0	0	0.1	23.9	69.7	56.1	13.6	0	56.1	0	0	0			
220	Khurrampur	109102 SAHARA	c		0	37.7	0	0	2.5	2.6	0.6	0.6	267.4	222.2	45.4	0	222.2	0	0	0			
221	Alampur Khurd	109103			0	20.6	8	0	0.6	2.8	0.4	0	87	86.9	0	0	86.9	0	0	0			
222	Jalampur Must.	109104 SAHARA	b		0	9.8	0	0	0	0	0	1.4	77	76.9	0.1	0	76.9	0	0	0			
223	Jalampur Aht.	109105			0	19.2	0	0	0	0	0.3	0	37.2	32.2	5	0	32.2	0	0	0			
224	Naymatpur Must	109106 SAHARA	b		0	9	0	0	0	0	0.2	0	47.1	45.4	1.7	0	45.4	0	0	0			
225	Rampur	109107			0	14.8	0	0	0	0.1	0.1	0.7	123.5	122.1	1.5	0	122.1	0	0	0			
226	Dadwa	109108 SAHARA	b		0	8.3	0	0	0	0.1	0	0.8	98.4	95.1	3.3	0	95.1	0	0	0			
227	Nayamatpur Aht.	109109			0	26.7	0	0	0	0	0	0	19.5	16.6	2.9	0	16.6	0	0	0			
228	Fatehpur Kalan	109110 SAHARA	c		0	51.1	0	2	0	1	1.4	133	172.9	172.9	0	0	172.9	0	0	0			
229	Chohadpur Kalar	109111			0	25.2	0	0	5.5	0	0	0	178.8	136.8	41.4	0	136.8	0	0	0			
230	Patharwa	109112 SAHARA	c		0	38.9	0	0	4.9	0	0.3	2.3	319.1	272	47.1	0	27.2	0	0	245			
231	Pazrana	109113			0	26.5	4.7	0	1.8	0	0	0	230	67.2	162.1	0	67.2	0	0	0			
232	Raipur Kalan	109114 SAHARA	c		0	116.2	1.3	0	2.5	4.8	4	2.5	175.5	120.6	54.8	0	120.6	0	0	0			
233	Salooni	109115 SAHARA	b		0	15.9	0	0	1.4	0.1	0.1	0.2	127.1	109.8	17.3	0	109.8	0	0	0			
234	Bhakroad	109116 SAHARA	c		0	13.5	0	0	0.2	1.1	2	2.9	167.2	125	42.1	0	125	0	0	0			
235	Kutubpur Bhukri	109117 SAHARANPUR			0	4.1	0	0	0	0	0	0	59.1	58	1.1	0	58	0	0	0			
236	Chandi	109118			0	10.7	0	0	0.1	0.2	0.1	0.6	116.1	109.8	6.3	0	109.8	0	0	0			
237	Dayalpur	109119 SAHARA	a		0	25.7	0	0	0.3	0.6	0.2	0.5	238.9	234.7	4.2	0	234.7	0	0	0			
238	Nagla Jhanda	109120			0	17.5	0	0	1	0	0	0	136.3	99.9	36.4	0	99.9	0	0	0			
239	Bubka	109121 SAHARA	a		0	13	0	0	0	0	0	2.1	108.5	107.4	1	0	107	0	0	0			
240	Akal Siya	109122 SAHARA	a		0	72.5	0	1	18.3	0	1.1	2.6	204.1	198	6.1	0	16.2	182	0	0			
241	Tauli	109123 SAHARA	a		0	14.7	0	0	0.2	0	0	0.4	106.4	105.7	0.7	95.1	10.6	0	0	0			
242	Malakpur	109124 SAHARA	c		0	46.3	0	0	0	1	0	0	248.5	247.3	1.2	0	247.3	0	0	0			
243	Rawashali	109125			0	20.8	0	0	0.1	0.7	0.4	0.1	149.4	146.5	2.9	55.7	0	0	0	90.8			
244	Randaul	109126 SAHARA	c		0	102.1	0	0	0	0	0.6	0	606	590.8	15.2	0	510.8	0	0	0	80		
245	D.M.Randaul	109127			0	15	0	0	0	0	0	0	122.1	122.1	0	0	122.1	0	0	0			
246	Tajpura	109128 SAHARANPUR			0	25.6	0	0	0.3	0	0	1.6	196.4	181.5	14.9	53.3	128.2	0	0	0			
247	Mohd.Ameepur	109129			0	36	0.7	0	2.3	0	0	1.3	184.5	181.2	3.1	0	88.1	93.1	0	0			
248	Bhojewala	109130 SAHARANPUR			0	18.4	1	0.1	0.3	0	0	0	88	85.8	2.2	50.2	35.6	0	0	0			
249	Mira Mazra	109131 SAHARANPUR			0	5.2	0.3	0	0.6	0	0	0	47.8	44.5	3.3	0	32.1	12.3	0	0			
250	Pansar	109132 SAHARANPUR			0	23.2	1.3	0.1	1.3	0	0.1	0.7	138.3	136.9	1.4	41.8	95.2	0	0	0			
251	Bizopuri	109133			0	15.5	0	0	0.2	0	0	2.7	132.6	132.6	0	21.7	110.9	0	0	0			
252	Bizopura	109134 SAHARA	c		0	49.4	0	0	1.1	0	0	2.2	181.6	181.6	0	0	29.8	152	0	0			
253	Kheri Junardar	109135			0	11.4	0	0	0	0	0	0.4	47.3	47.3	0	1.8	45.6	0	0	0			
254	Tivra Junardar	109136 SAHARA	c		0	28.4	0	0	3	0.1	0	1.2	244	236.4	7.6	0	236.4	0	0	0			
255	Babail Buzurg	109137			0	29.1	0	0	0	0	0	0	207.3	197.2	8.4	0	197.2	0	0	0			
256	Nagla Babailkho	109138 SAHARA	c		0	78.4	0	0	0	0	0	0	392.8	392.2	0.6	0	392.2	0	0	0			
257	Khidka Junardar	109139			0	29.8	0	0	0.2	0	0	0	254.8	210.2	44.6	0	210.2	0	0	0			
258	Alhyarpur	109140 SAHARA	c		0	14.3	0	0	0	0	0	0	94.2	94.2	0	0	94.2	0	0	0			
259	Chimba Bans	109141 SAHARA	c		0	13.4	0	0	1.1	0	0.8	1	93.3	70.3	22.7	0	70.3	0	0	0			
260	Pathoori	109142 SAHARA	b		0	18.8	0	0	1.5	0	0.4	0.3	69.2	47.3	21.9	0	47.3	0	0	0			
261	Mandaura	109143 SAHARA	c		0	15.5	0	0	0.7	0	0	2.6	121.3	116.3	5	0	116.3	0	0	0			
262	Manjhipur	109144 SAHARA	c		0	46.6	2	1.8	1	1.4	0	1	243.4	48.7	194.7	0	48.7	0	0	0			
263	Sansarpur	109145 SAHARA	c		0	44.1	0	1.3	0	0	0	0	179	120.8	58.1	0	120.8	0	0	0			
264	Alampur Kalan	109146			0	0	15.6	0	0.1	0	0	0	177.9	111.5	66.4	111.5	0	0	0	0			
265	Meghan Mazra	109147 SAHARA	c		0	9.6	0	0	0.4	0	0	0	115.4	73.4	42	0	73.4	0	0	0			

Census of India 2011- Village Directory

Amenities and Land use (As in 2009)

Name of District:-Saharanpur Location CodeNo:-132

Name of CD Block:-Muzaffarabad Location CodeNo:-0002

Sr.No.	Name village	Location code no.	Total area of the village (in hectares rounded up to one decimal place)	Total population (2011 census)	Number of households (2011 census)	Number of educational amenities available. (If not available within the village , the distance range code viz; a for < 5 Kms, b for 5-10 Kms and c for 10+ kms of nearest place where facility is available is given).													
						Pre-Primary school (PP)	Primary school (P)	Middle school (M)	Secondary School (S)	Senior Secondary school (SS)	Degree college of arts science & commerce (ASC)	Engineering college(EC)	Medical college (MC)	Management institute (MI)	Polytechnic (Pt)	Vocational training school /ITI	Non-formal training centre (NFTC)	Special school for disabled (SSD)	Others (specify)
1	2	3	4	5	6	7	8	9	10	11	12	13	14	15	16	17	18	19	20
266	Path Lokar	109148	150.6	2433	415	1	2	a	a						c				
267	Sunheti Must.	109149	71.2	277	49														
268	Sunheti Aht.	109150	59.6	0	0														
269	Khidkawa Bhatk	109151	259	5191	849	1	2	1	1	1									
270	Anwarpur Baraul	109152	369.7	1596	273		1												
271	Mustafapur Must	109153	53.9	866	154														
272	Mustafapur Aht.	109154	21	0	0														
273	Bhoolni	109155	143.2	1715	289	a	1	1	a	c	c	c	c	c	c	c	c	c	c
274	Mohd.Pur Kandh	109156	173	1595	279				a	a					c				
275	Sahabpura	109157	93.2	1278	194	a	a	a	a	a	c	c	c	c	c	c	c	c	c
276	Sheikhpur Kandh	109158	96.4	290	45		b	b	b					c					
277	Jhijholi Mahmoo	109159	308.4	2030	331	1	1	b	b	c	c	b	c	c	c	c			
278	Balupur Kadeem	109160	189.8	25	5		b		b	b	c	c	c	c	c	c	c		
279	Kroondi	109161	197.2	2048	363	1	2	b	b	b	b	c	c	c	c	c	b	c	
280	Mirzapur Puznek	109162	137.1	912	162	b		c	c	c	c	c	c	b	b	c	c	b	c
281	Bhogpur Gokulp	109163	131	1360	238			a	a							c			
282	Farkhpur Nawad.	109164	124.7	2723	456	1	2	b	b	b	c		a		c				
283	Budhakheda Kad	109165	60.4	377	64		b	b	b						c				
284	Musaail	109166	486.9	3060	513	1	1	c	c	c	b	b	b	b	b	b	b	b	a
285	Muradnagar Alis	109167	427.7	2407	413	1	1			b	a		a	a					
286	Gadar Heri	109168	228.4	1657	261	a	1	1	a	c	b	b	b	a	a	b	b	c	
287	Sarda Heri	109169	173.1	1960	295	b	1	a	a	a	c	c	b		a	b			
288	Chaubara	109170	213.5	2603	409	1	2	1	a	a	c	c	b		b				
289	Nausar Hedi Mu:	109171	77.5	1243	216	a	1	a	a	a	a	c	c	b	b				
290	Nausar Hedi Aht	109172	115.8	0	0														
291	Halwana Aht.	109173	52.8	0	0														
292	Halwana Must.	109174	209.3	2210	439	1	2	1	b	b	c	c	b		a	b			
293	Chauda Hedi Mu	109175	34.9	659	108	a	b	b	b	a	b		a	b					
294	Hajipur	109176	60.3	315	56	b	a	a	a	a	a	c	c	b		a	b		
295	Chauda Hedi Ah	109177	32.5	0	0														
296	Meerdadpur	109178	46	59	9	a	1	1	a	a	c	c	a	c	c	c	c	c	c
297	Shahzadpur Urf 11	109179	67.4	1221	218		a	a	a	c	c	c	c						
298	Malayan	109180	181	898	157		a	a	a						c				
299	Muzaffarabad	109181	760.1	8766	1548	2	2	1	b	c		c	c	c	c				
300	Khuznawar Aht.	109182	242.3	3076	495	1	1	a	a	a		a		c					
301	Khuznawar Must	109183	571	5074	763	1	2		1	a					c				
302	Muradnagar Alis	109184	281.5	2358	424	1	1		1	b	b	b	a	c	a	b			
303	Faridpur Alis Ma	109185	306.5	1615	310		1	1	b	b	b	b	a					1	
304	Nasrullapur Aht.	109186	36.2	0	0														
305	Nasrullapur Aht.	109187	36.2	0	0														
306	Nasrullapur Mus	109188	110	0	0														
307	Sadullapur Must.	109189	41.4	0	0														
308	Nasrullapur Mus	109190	25.2	0	0														
309	Sadullapur Aht.	109191	21.4	0	0														
310	Kamalpur Must.	109192	396.2	2908	495	1	1		1	a		c	b	c				b	c
311	Kamalpur Aht.	109193	124.3	469	75	1	1			a			c	c				b	c
312	Alipur Sambhalk	109194	69.5	1104	179		a	c	c	b	b	b	b	c	b	b			
313	Alipur Sanbhalik	109195	61	824	148		1	a	c	c	b	b	b	c	b	b			

Census of India 2011- Village Directory

Amenities and Land use (As in 2009)

Name of District:-Saharanpur Location Code No:-132

Name of CD Block:-Muzaffarabad Location CodeNo:-0002

Sr. No.	Name village	Location code no.	Number of Medical Amenities available. (If not available within the village , the distance range code viz: a for < 5 Kms, b for 5-10 Kms and c for 10+ kms of nearest place where facility is available is given).									Number of Non-Government Medical Amenities available.								
			Community health centre (CHC)	Primary health centre (PHC)	Primary health sub centre (PHS)	Maternity and child welfare centre (MCW)	T.B. clinic (TBC)	Hospital-allopathic (HA)	Hospital-alternative medicine (HO)	Dispensary (D)	Veterinary hospital (VH)	Mobile health clinic (MHC)	Family welfare centre (FWC)	Charitable non Govt. hospital/Nursing home.	Medical practitioner with MBBS Degree	Medical practitioner with other degree	Medical practitioner with no degree	Traditional practitioner and faith healer .	Medicine Shop	Others
1	2	3	21	22	23	24	25	26	27	28	29	30	31	32	33	34	35	36	37	38
266	Path Lokar	109148 b	b	b	b	b	b	b	b	b	b	b	b	0	0	0	0	0	0	1
267	Sunheti Must.	109149 a		a						a				0	0	0	0	0	0	1
268	Sunheti Aht.	109150																		
269	Khidkawa Bhatk	109151 a	a											0	0	0	0	0	0	1
270	Anwarpur Baraul	109152 b	b											0	0	0	0	0	0	1
271	Mustafapur Must	109153												0	0	0	0	0	0	1
272	Mustafapur Aht.	109154																		
273	Bhoolni	109155 a	a	a	a	a	a	a	a	a	a	a	a	0	0	0	0	0	0	1
274	Mohd.Pur Kandh	109156 c	a											0	0	0	0	0	0	1
275	Sahabpura	109157 a	a	a	a	a	a	a	a	a	a	a	a	0	0	0	0	0	0	1
276	Sheikhpur Kandh	109158												0	0	0	0	0	0	1
277	Jhijholi Mahmoo	109159 b	b	b	b	b	b	b	b	b	b	b	b	0	0	0	0	0	0	1
278	Balupur Kadeem	109160 b	b	b	b	b	b	b	b	b	c	b		0	0	0	0	0	0	1
279	Kroondi	109161 b	b	b	b	b	b	b	b	b	c			0	0	0	0	0	0	0
280	Mirzapur Puznek	109162 b	b	b	c	c	c	c	b	c	b	c		0	0	0	0	1	0	0
281	Bhogpur Gokulp	109163												0	0	0	0	1	0	0
282	Farkhpur Nawad.	109164 c	b											0	0	0	0	1	0	0
283	Budhakheda Kad	109165 c	b											0	0	0	0	1	0	0
284	Musail	109166 b	b	b	b	c	c	c	b	c	c	c		0	0	0	0	1	0	0
285	Muradnagar Alis	109167 b				b	b	b	b	b	b	b		0	0	0	0	1	0	0
286	Gadar Heri	109168 a	b	b	b	c	c	c	b	c	c	c		0	0	0	0	1	0	0
287	Sarda Heri	109169 b	b	b	b	b	b	b	b	b	b	b		0	0	0	0	1	0	0
288	Chaubara	109170	b	b	b	b	b	b	b	b	b	b		0	0	0	0	1	0	0
289	Nausar Hedi Mu:	109171 b	b	b	b	b	b	b	b	b	b	b		0	0	0	0	1	0	0
290	Nausar Hedi Aht	109172																		
291	Halwana Aht.	109173																		
292	Halwana Must.	109174 b	b	b	b	b	b	b	b	b	b	b		0	0	0	0	1	0	0
293	Chauda Hedi Mu	109175 b	b	b	b	b	b	b	b	b	b	b		0	0	0	0	1	0	0
294	Hajipur	109176 b	b	b	b	b	c	b	c	b	b	b		0	0	0	0	1	0	0
295	Chauda Hedi Ah	109177																		
296	Meerdadpur	109178 a	a	c	a	a	c	a	a	c	c	a		0	0	0	0	1	0	0
297	Shahzadpur Urf I	109179 a	a	a	a	a	a	a	a	a	a	a		0	0	0	0	1	0	0
298	Malayan	109180 c	a											0	0	0	0	1	0	0
299	Muzaffarabad	109181			1	c	c		c	c	c	c		0	0	0	0	1	0	0
300	Khuznawar Aht.	109182 c	a											0	0	0	0	1	0	0
301	Khuznawar Must	109183 c	a											0	0	0	0	1	0	0
302	Muradnagar Alis	109184 b				b	b	b	b	b	b	b		0	0	0	0	1	0	0
303	Faridpur Alis Ma	109185 b	b			b	b	b	b	b	b	b		0	0	0	0	1	0	0
304	Nasrullapur Aht.	109186																		
305	Nasrullapur Aht.	109187																		
306	Nasrullapur Mus	109188																		
307	Sadullapur Must.	109189																		
308	Nasrullapur Mus	109190																		
309	Sadullapur Aht.	109191																		
310	Kamalpur Must.	109192 a	a			a	a	a	a	a	a	a		0	0	0	0	1	0	0
311	Kamalpur Aht.	109193 a	a			a	a	a	a	a	a	a		0	0	0	0	1	0	0
312	Alipur Sambhalk	109194 a	a	a	a	a	c	c	a	a	a	a		0	0	0	0	1	0	0
313	Alipur Sanbhalik	109195 a	a	a	a	a	c	c	a	a	a	a		0	0	0	0	1	0	0

Census of India 2011- Village Directory

Amenities and Land use (As in 2009)

Name of District:-Saharanpur Location Code No:-132

Name of CD Block:-Muzaffarabad Location CodeNo:-0002

Sr.No.	Name village	Location code no.	Availability of drinking water - Yes / No								Availability of toilet & others Yes / No			
			Tap water (Treated/Untreated)	Well water (Covered / Uncovered well)	Hand Pump	Tube wells / Bore well	Spring	River / Canal	Tank / Pond / Lake	Others	Community toilet including bath.	Community toilet excluding bath.	Rural sanitary mart or sanitary hardware outlet available near the village.	Community bio-gas or recycle of waste for productive use.
1	2	3	39	40	41	42	43	44	45	46	47	48	49	50
266	Path Lokar	109148	No	No	Yes	Yes	No	No	Yes	No	No	No	No	No
267	Sunheti Must.	109149	No	No	Yes	Yes	No	No	No	No	No	No	No	No
268	Sunheti Aht.	109150												
269	Khidkawa Bhatk	109151	No	No	Yes	Yes	No	No	No	No	No	No	No	No
270	Anwarpur Baraul	109152	No	No	Yes	No	No	No	No	No	No	No	No	No
271	Mustafapur Must	109153	No	No	Yes	Yes	No	No	No	No	No	No	No	No
272	Mustafapur Aht.	109154												
273	Bhoolni	109155	No	No	Yes	No	No	No	No	No	No	No	No	No
274	Mohd.Pur Kandh	109156	No	No	Yes	Yes	No	Yes	Yes	No	No	No	No	No
275	Sahabpura	109157	No	No	Yes	Yes	No	Yes	Yes	No	No	No	No	No
276	Sheikhpur Kandl	109158	No	No	Yes	Yes	No	No	Yes	No	No	No	No	No
277	Jhijholi Mahmoo	109159	No	No	Yes	Yes	No	Yes	Yes	No	No	No	No	No
278	Balupur Kadeem	109160	No	Yes	Yes	Yes	No	No	No	No	No	No	No	No
279	Kroondi	109161	Yes	No	Yes	Yes	No	No	No	No	No	No	No	No
280	Mirzapur Puznek	109162	Yes	Yes	Yes	Yes	No	Yes	Yes	No	No	No	No	No
281	Bhogpur Gokulp	109163	Yes	No	Yes	Yes	No	Yes	Yes	No	No	No	No	No
282	Farkhpur Nawad.	109164	No	No	Yes	No	No	No	Yes	No	No	No	No	No
283	Budhakheda Kad	109165	Yes	No	Yes	No	No	No	No	No	No	No	No	No
284	Musaail	109166	Yes	Yes	Yes	No	No	Yes	Yes	No	No	No	No	No
285	Muradnagar Alis	109167	No	Yes	Yes	Yes	No	No	No	No	No	No	No	No
286	Gadar Heri	109168	No	No	Yes	No	No	No	No	No	No	No	No	No
287	Sarda Heri	109169	No	No	Yes	No	No	No	No	No	No	No	No	No
288	Chaubara	109170	No	Yes	Yes	No	No	Yes	No	No	No	No	No	No
289	Nausar Hedi Mu:	109171	Yes	No	Yes	Yes	No	No	No	No	No	No	No	No
290	Nausar Hedi Aht	109172												
291	Halwana Aht.	109173												
292	Halwana Must.	109174	Yes	No	Yes	No	No	No	Yes	No	No	No	No	No
293	Chauda Hedi Mu	109175	No	Yes	Yes	No	No	No	No	No	No	No	No	No
294	Hajipur	109176	Yes	Yes	Yes	Yes	No	Yes	Yes	No	No	No	No	No
295	Chauda Hedi Ah	109177												
296	Meerdadpur	109178	Yes	No	Yes	No	No	No	No	No	No	No	No	No
297	Shahzadpur Urf I	109179	Yes	No	Yes	Yes	No	No	No	No	No	No	No	No
298	Malayan	109180	Yes	Yes	Yes	Yes	No	No	Yes	No	No	No	No	No
299	Muzaffarabad	109181	No	Yes	Yes	Yes	No	No	No	No	No	No	No	Yes
300	Khuznawar Aht.	109182	No	No	Yes	Yes	No	No	No	No	No	No	No	No
301	Khuznawar Must	109183	No	No	Yes	Yes	No	No	Yes	No	No	No	No	No
302	Muradnagar Alis	109184	No	Yes	Yes	Yes	No	No	Yes	No	No	No	No	Yes
303	Faridpur Alis Ma	109185	Yes	Yes	Yes	Yes	No	No	No	No	No	No	No	No
304	Nasrullapur Aht.	109186												
305	Nasrullapur Aht.	109187												
306	Nasrullapur Mus	109188												
307	Sadullapur Must.	109189												
308	Nasrullapur Mus	109190												
309	Sadullapur Aht.	109191												
310	Kamalpur Must.	109192	No	No	Yes	Yes	No	No	No	No	No	No	No	No
311	Kamalpur Aht.	109193	No	Yes	Yes	No	No	No	No	No	No	No	No	No
312	Alipur Sambhalk	109194	Yes	Yes	Yes	Yes	No	No	No	No	No	No	No	No
313	Alipur Sanbhalk	109195	No	No	Yes	Yes	No	No	No	No	No	No	No	No

Census of India 2011- Village Directory

Amenities and Land use (As in 2009)

Name of District:-Saharanpur Location Code No:-132

Name of CD Block:-Muzaffarabad Location CodeNo:-0002

Sr.No.	Name village	Location code no.	Communication and transport facilities (If amenities available code -Yes is given except for Village Pin Code .If not available within the village , the distance range code viz; a for < 5 Kms, b for 5-10 Kms and c for 10+ kms of nearest place where facility is available is given).																
			Post office(PO)	Sub post office (SPO)	Post & Telegraph office (P&TO)	Village Pin Code	Telephones (Land lines)	Public call office (PCO)	Mobile phone coverage	Internet cafes/ Common service centre (CSC)	Private courier facility	Bus service (Public & Private)	Railway stations	Auto/Modified Autos	Taxis and Vans	Tractors	Cycle-pulled rickshaws (Manual & Machine driven)	Carts driven by animals	Sea /River ferry service
1	2	3	51	52	53	54	55	56	57	58	59	60	61	62	63	64	65	66	67
266	Path Lokar	109148	c	a	c		Yes	a	Yes	a	c	Yes	c	a					
267	Sunheti Must.	109149	a	a			Yes		Yes										
268	Sunheti Aht.	109150																	
269	Khidkawa Bhatk	109151	a	Yes			Yes		Yes			Yes		a		Yes	Yes		
270	Anwarpur Baraul	109152		Yes			Yes		Yes			Yes							
271	Mustafapur Must	109153					Yes		Yes										
272	Mustafapur Aht.	109154																	
273	Bhoolni	109155	a	a	a		Yes	a	Yes	a	a	Yes	a	a	a	a			a
274	Mohd.Pur Kandh	109156					Yes		Yes			Yes	c						
275	Sahabpura	109157	a	a	a		Yes	a	Yes	a	a	Yes	a	a	a	a	a	a	a
276	Sheikhpur Kandh	109158	b	b	b		Yes		Yes				c						
277	Jhijholi Mahmoo	109159	a	a	a		Yes		Yes	a	a	Yes							a
278	Balupur Kadeem	109160	b	b	c		Yes		Yes	c	c		c						
279	Kroondi	109161	b	b	c		Yes		Yes	c	c	Yes							
280	Mirzapur Puznek	109162	a	b	b		Yes	b	Yes	c	c	b	c	b	b				
281	Bhogpur Gokulp	109163	a	a	a		Yes		Yes	a	a	Yes							
282	Farkhpur Nawad.	109164	Yes	b	b		Yes		Yes			Yes	c		Yes	Yes	Yes		Yes
283	Budhakheda Kad	109165					Yes		Yes			b	c						
284	Musail	109166		Yes			Yes	b	Yes	c	c	Yes	c						
285	Muradnagar Alis	109167	b	b	c		Yes		Yes	b	c	Yes							
286	Gadar Heri	109168	a	a	b		Yes	b	Yes	c	c	Yes	b	c	b	b			
287	Sarda Heri	109169	b	a	b		Yes	b	Yes	c	c	Yes	c	b	b			b	
288	Chaubara	109170	b	a	b		Yes	b	Yes	b	c	Yes	c	b	b			b	
289	Nausar Hedi Mu:	109171	a	a	a		Yes	a	Yes	Yes	c	Yes	a		a				
290	Nausar Hedi Aht	109172																	
291	Halwana Aht.	109173																	
292	Halwana Must.	109174			b		Yes	b	Yes		b	Yes	b	b		b			
293	Chauda Hedi Mu	109175	a	a	b		Yes	b	Yes	c	c	b	b		b				
294	Hajipur	109176	a	a	c		Yes	b	Yes	c	c	b	c	b	b			b	
295	Chauda Hedi Ah	109177																	
296	Meerdadpur	109178	a	a	c		Yes	a	Yes	a	a	a	a	a					
297	Shahzadpur Urf I	109179	b	a	c		Yes	a	Yes	a	a	Yes	c	c					
298	Malayan	109180					Yes		Yes										
299	Muzaffarabad	109181		Yes	c		Yes		Yes	c		Yes	c			Yes	Yes		
300	Khuznawar Aht.	109182	b		a		Yes		Yes			Yes							
301	Khuznawar Must	109183		Yes	Yes		Yes		Yes			Yes				Yes	Yes		
302	Muradnagar Alis	109184	b	b	c		Yes		Yes	b	c	Yes	c						
303	Faridpur Alis Ma	109185	a	a	c		Yes		Yes	b	c	Yes	c	b	b			b	
304	Nasrullapur Aht.	109186																	
305	Nasrullapur Aht.	109187																	
306	Nasrullapur Mus	109188																	
307	Sadullapur Must.	109189																	
308	Nasrullapur Mus	109190																	
309	Sadullapur Aht.	109191																	
310	Kamalpur Must.	109192	a		a	247662	Yes		Yes	a	a	Yes	c	a	a				
311	Kamalpur Aht.	109193	a		a	247662	Yes		Yes	a	a	a	a	c	a	a			
312	Alipur Sambhalk	109194	a		a		Yes	a	Yes	a	a	Yes	a	a					
313	Alipur Sanbhalik	109195	a	a	a		Yes	a	Yes	a	a	a	a	a					

Census of India 2011- Village Directory

Amenities and Land use (As in 2009)

Name of District:-Saharanpur Location Code No:-132

Name of CD Block:-Muzaffarabad Location CodeNo:-0002

Sr.No.	Name village	Location code no.	Village connected to highways,village roads, banks & credit societies (If amenities available code -Yes is given, If not available within the village , the distance range code viz; a for < 5 Kms, b for 5-10 Kms and c for 10+ kms of nearest place where facility is available is given).											
			Connected to national highway(NH)	Connected to state highway(SH)	Connected to major district road (MDR)	Connected to others district road	Pucca roads	Kutcha roads	Water bounded macadam(WBM) roads	Navigable waterway (river/canal)(NW)	Footpaths (FP)	Commercial & Co-operative Banks	ATM	Agricultural Credit Societies
1	2	3	68	69	70	71	72	73	74	75	76	77	78	79
266	Path Lokar	109148				Yes					Yes	a	a	a
267	Sunheti Must.	109149									Yes		b	a
268	Sunheti Aht.	109150												
269	Khidkawa Bhatk	109151				Yes	Yes	Yes			Yes	a	a	a
270	Anwarpur Baraul	109152				Yes					Yes		a	
271	Mustafapur Must	109153									Yes			
272	Mustafapur Aht.	109154												
273	Bhoolni	109155 a	a	a		Yes	a		a	a	Yes	a	a	a
274	Mohd.Pur Kandh	109156				Yes					Yes	a		a
275	Sahabpura	109157 a	a	a		Yes	a	a	a	a	Yes	a	a	a
276	Sheikhpur Kandl	109158 c	c	b				a			Yes	b		b
277	Jhijholi Mahmoo	109159 c		b		Yes					Yes	a	a	a
278	Balupur Kadeem	109160 c	c					Yes			Yes	b	c	b
279	Kroondi	109161				Yes					Yes	b	c	b
280	Mirzapur Puznek	109162 b	b	b							Yes	b	b	b
281	Bhogpur Gokulp	109163				Yes					Yes	a	a	
282	Farkhpur Nawad.	109164 c	c	b		Yes	Yes	Yes	Yes		Yes	b		b
283	Budhakheda Kad	109165									Yes	b		b
284	Musaail	109166 b	b			Yes		Yes			Yes	b	c	b
285	Muradnagar Alis	109167				Yes					Yes		b	
286	Gadar Heri	109168 a	a	a		Yes					Yes	b	b	b
287	Sarda Heri	109169 b	b			Yes				a	Yes	b	b	a
288	Chaubara	109170 b		b		Yes		b		a	Yes	b	b	b
289	Nausar Hedi Mu:	109171				Yes					Yes	a	a	a
290	Nausar Hedi Aht	109172												
291	Halwana Aht.	109173												
292	Halwana Must.	109174 b		b		Yes		b		a	Yes	b	b	a
293	Chauda Hedi Mu	109175 b		b		b					Yes	b	b	a
294	Hajipur	109176 b		b		b		b			Yes	b	b	a
295	Chauda Hedi Ah	109177												
296	Meerdadpur	109178 c	c	c		a		Yes			Yes	a	a	a
297	Shahzadpur Urf I	109179 c	c	c		Yes	Yes				Yes	a	a	
298	Malayan	109180									Yes	a	b	a
299	Muzaffarabad	109181				Yes	Yes	Yes			Yes	Yes		
300	Khuznawar Aht.	109182				Yes		Yes			Yes		b	
301	Khuznawar Must	109183				Yes	Yes	Yes			Yes	a	b	a
302	Muradnagar Alis	109184	b	b		Yes					Yes		b	
303	Faridpur Alis Ma	109185				Yes					Yes	b	b	b
304	Nasrullapur Aht.	109186												
305	Nasrullapur Aht.	109187												
306	Nasrullapur Mus	109188												
307	Sadullapur Must.	109189												
308	Nasrullapur Mus	109190												
309	Sadullapur Aht.	109191												
310	Kamalpur Must.	109192				Yes					Yes	a	a	
311	Kamalpur Aht.	109193									Yes	a	a	a
312	Alipur Sambhalk	109194				Yes					Yes	a	a	a
313	Alipur Sanbhalik	109195									Yes	a	a	a

Census of India 2011- Village Directory

Amenities and Land use (As in 2009)

Name of District:-Saharanpur Location Code No:-132

Name of CD Block:-Muzaffarabad Location CodeNo:-0002

Sr.No.	Name village	Location code no.	Availability of miscellaneous facilities (If amenities available code -Yes is given, If not available within the village, the distance range code viz: a for < 5 Kms, b for 5-10 Kms and c for 10+ kms of nearest place where facility is available is given).																	Availability of electricity (Yes/No)				
			Self-Help Group (SHG)	Public distribution system (PDS) shop	Mandis / Regular market	Weekly Haat	Agricultural marketing society	Integrated Child Development Scheme (Nutritional Centres)	Anganwadi Centre (Nutritional Centres)	Others (Nutritional Centres)	ASHA (Accredited Social Health Activist)	Community centre with/without TV	Sports Field,	Sports Club / Recreation Centre	Cinema / Video Hall	Public Library	Public Reading Room	Newspaper Supply	Assembly Polling station	Birth & Death Registration Office	Power Supply for Domestic Use (ED)	Power Supply for Agricultural Use (EAG)	Power Supply for Commercial Use (EC)	Power Supply for All Uses (EA)
1	2	3	80	81	82	83	84	85	86	87	88	89	90	91	92	93	94	95	96	97	98	99	100	101
266	Path Lokar	109148	Yes	Yes	Yes	Yes	Yes	Yes	Yes	Yes	Yes	Yes	Yes	Yes	Yes	Yes	Yes	Yes	Yes	Yes	Yes	Yes	Yes	Yes
267	Sunheti Must.	109149	Yes	a	Yes	Yes	Yes	Yes	Yes	Yes	Yes	Yes	Yes	Yes	c	c	c	Yes	Yes	Yes	Yes	Yes	No	Yes
268	Sunheti Aht.	109150																						
269	Khidkawa Bhatk	109151	Yes	Yes	a	a	Yes	Yes	Yes	Yes	Yes	Yes	Yes	Yes	Yes	Yes	Yes	Yes	Yes	Yes	Yes	Yes	Yes	Yes
270	Anwarpur Baraul	109152	Yes	Yes	Yes	Yes	Yes	Yes	Yes	Yes	Yes	Yes	Yes	Yes	Yes	Yes	Yes	Yes	Yes	Yes	Yes	Yes	No	Yes
271	Mustafapur Must	109153	Yes	Yes	Yes	Yes	Yes	Yes	Yes	Yes	Yes	Yes	Yes	Yes	Yes	Yes	Yes	Yes	Yes	Yes	Yes	Yes	Yes	Yes
272	Mustafapur Aht.	109154																						
273	Bhoolni	109155	c	Yes	a	a	a	a	Yes	Yes	Yes	a	c	c	Yes	Yes	Yes	Yes	Yes	Yes	Yes	Yes	Yes	Yes
274	Mohd.Pur Kandh	109156	Yes	Yes	Yes	Yes	Yes	Yes	Yes	Yes	Yes	Yes	Yes	Yes	Yes	Yes	Yes	Yes	Yes	Yes	Yes	Yes	No	Yes
275	Sahabpura	109157	c	Yes	a	a	a	a	Yes	a	Yes	Yes	a	a	c	c	c	Yes	Yes	Yes	Yes	Yes	Yes	Yes
276	Sheikhpur Kandl	109158	Yes	a	Yes	Yes	Yes	Yes	Yes	Yes	Yes	Yes	b	Yes	c	c	c	Yes	a	Yes	Yes	Yes	Yes	Yes
277	Jhijholi Mahmoo	109159	Yes	c	Yes	b	b	Yes	Yes	Yes	Yes	Yes	Yes	Yes	Yes	Yes	Yes	Yes	Yes	Yes	Yes	Yes	No	Yes
278	Balupur Kadeem	109160	Yes	Yes	c	b	c	Yes	Yes	Yes	Yes	Yes	c	c	c	c	Yes	Yes	Yes	Yes	No	No	No	No
279	Kroondi	109161	Yes	Yes	c	b	c	Yes	Yes	Yes	Yes	c	c	c	c	c	Yes	Yes	Yes	Yes	Yes	Yes	No	Yes
280	Mirzapur Puznek	109162	b	Yes	b	b	b	Yes	Yes	Yes	Yes	c	c	c	c	c	Yes	Yes	Yes	Yes	Yes	Yes	Yes	Yes
281	Bhogpur Gokulp	109163	Yes	a	a	Yes	Yes	Yes	Yes	Yes	Yes	Yes	Yes	Yes	Yes	Yes	Yes	Yes	Yes	Yes	Yes	Yes	Yes	Yes
282	Farkhpur Nawad	109164	Yes	Yes	b	b	b	Yes	Yes	Yes	Yes	Yes	Yes	b	Yes	Yes	Yes	Yes	Yes	Yes	Yes	Yes	Yes	Yes
283	Budhakheda Kad	109165	Yes	Yes	Yes	Yes	Yes	Yes	Yes	Yes	Yes	Yes	Yes	Yes	c	c	c	Yes	Yes	a	Yes	Yes	Yes	Yes
284	Musail	109166	b	Yes	b	b	b	Yes	Yes	Yes	Yes	c	c	c	c	c	Yes	Yes	Yes	Yes	Yes	Yes	Yes	Yes
285	Muradnagar Alis	109167	Yes	Yes	b	b	b	Yes	Yes	Yes	Yes	c	c	c	b	c	c	Yes	Yes	Yes	Yes	Yes	No	Yes
286	Gadar Heri	109168	a	b	Yes	b	b	b	Yes	Yes	Yes	b	c	c	c	c	c	Yes	Yes	Yes	Yes	Yes	Yes	Yes
287	Sarda Heri	109169	Yes	Yes	b	b	Yes	Yes	Yes	Yes	Yes	b	c	c	c	c	c	Yes	Yes	Yes	Yes	Yes	Yes	Yes
288	Chaubara	109170	Yes	Yes	b	b	Yes	Yes	Yes	Yes	Yes	b	c	c	c	c	c	Yes	Yes	Yes	Yes	Yes	No	Yes
289	Nausar Hedi Mu:	109171	Yes	Yes	a	a	Yes	Yes	Yes	Yes	Yes	a	c	c	c	c	c	Yes	Yes	Yes	Yes	Yes	Yes	Yes
290	Nausar Hedi Aht	109172																						
291	Halwana Aht.	109173																						
292	Halwana Must.	109174	Yes	Yes	b	b	Yes	Yes	Yes	Yes	Yes	b	c	c	c	c	Yes	Yes	Yes	Yes	Yes	Yes	Yes	Yes
293	Chauda Hedi Mu	109175	Yes	a	b	b	Yes	Yes	Yes	Yes	Yes	c	c	c	c	c	c	Yes	a	a	Yes	Yes	Yes	Yes
294	Hajipur	109176	a	b	b	Yes	Yes	Yes	Yes	Yes	Yes	b	c	c	c	c	c	Yes	a	a	Yes	Yes	Yes	Yes
295	Chauda Hedi Ah	109177																						
296	Meerdadpur	109178	a	a	a	Yes	Yes	Yes	Yes	Yes	Yes	c	a	a	c	c	c	Yes	Yes	Yes	Yes	Yes	Yes	Yes
297	Shahzadpur Urf	109179	a	a	a	a	a	Yes	Yes	Yes	Yes	c	a	a	c	c	c	Yes	Yes	a	Yes	Yes	Yes	Yes
298	Malayan	109180	Yes	Yes	a	a	a	Yes	Yes	Yes	Yes	Yes	Yes	Yes	Yes	b	Yes	Yes	Yes	Yes	Yes	Yes	Yes	Yes
299	Muzaffarabad	109181	Yes	Yes	Yes	Yes	Yes	Yes	Yes	Yes	Yes	Yes	Yes	Yes	Yes	Yes	Yes	Yes	Yes	Yes	Yes	Yes	Yes	Yes
300	Khuznawar Aht.	109182	Yes	Yes	Yes	Yes	Yes	Yes	Yes	Yes	Yes	Yes	Yes	Yes	Yes	Yes	Yes	Yes	Yes	Yes	Yes	Yes	Yes	Yes
301	Khuznawar Must	109183	Yes	b	b	b	Yes	Yes	Yes	Yes	Yes	Yes	Yes	Yes	Yes	Yes	Yes	Yes	Yes	Yes	Yes	Yes	Yes	Yes
302	Muradnagar Alis	109184	Yes	Yes	b	b	b	Yes	Yes	Yes	Yes	c	c	c	c	c	c	Yes	Yes	Yes	Yes	Yes	Yes	Yes
303	Faridpur Alis Ma	109185	Yes	b	b	b	Yes	Yes	Yes	Yes	Yes	c	c	c	b	c	c	Yes	Yes	Yes	Yes	Yes	Yes	Yes
304	Nasrullapur Aht.	109186																						
305	Nasrullapur Aht.	109187																						
306	Nasrullapur Mus	109188																						
307	Sadullapur Must.	109189																						
308	Nasrullapur Mus	109190																						
309	Sadullapur Aht.	109191																						
310	Kamalpur Must.	109192	Yes	b	Yes	a	a	Yes	Yes	Yes	Yes	b	Yes	b	Yes	Yes	Yes	Yes	Yes	Yes	Yes	Yes	Yes	Yes
311	Kamalpur Aht.	109193	b	a	a	a	a	Yes	Yes	Yes	Yes	Yes	Yes	Yes	c	c	c	Yes	Yes	Yes	Yes	Yes	Yes	Yes
312	Alipur Sambhalk	109194	Yes	a	a	a	a	a	a	Yes	Yes	Yes	Yes	Yes	Yes	Yes	Yes	Yes	Yes	Yes	Yes	Yes	Yes	Yes
313	Alipur Sanbhalik	109195	a	Yes	Yes	Yes	Yes	Yes	Yes	Yes	Yes	Yes	Yes	Yes	Yes	Yes	Yes	Yes	Yes	Yes	Yes	Yes	No	Yes

Census of India 2011- Village Directory

Amenities and Land use (As in 2009)

Name of District:-Saharanpur Location Code No:-132

Name of CD Block:-Muzaffarabad Location CodeNo:-0002

Sr.No.	Name village	Location code no.	Land Use																	Name of three most important commodities manufactured			
			Nearest Town	Area under different types of land use (in hectares rounded up to one decimal place)													Area irrigated by source (in hectare).				First	Second	Third
				Name	Distance range code i.e. a for < 5 Kms, b for 5 to 10 Kms and c for 10+ kms.	Forests	Area under Non-agricultural Uses	Barren and Un-cultivable land	Permanent Pastures and Other Grazing Lands	Land Under Miscellaneous Tree Crops etc.	Culturable Waste Land	Fallow lands other than current fallows	Current Fallows	Net Area Sown	Total Irrigated Land Area	Total Un-irrigated Land Area	Canals (C)	Wells/Tube-wells(W/TW)	Tanks/Lakes(T/L)	Water Falls(WF)			
102	103	104	105	106	107	108	109	110	111	112	113	114	115	116	117	118	119	120	121	122			
266	Path Lokar	109148			0	31.7	0	0	0	0	0	1.6	117.4	115.5	1.9	0	115.5	0	0	0			
267	Sunheti Must.	109149 SAHARA?c			0	6.3	0	0	0	0	0	0	64.9	42.2	22.7	0	42.2	0	0	0			
268	Sunheti Aht.	109150			0	1.3	0.1	0	0	4.6	0	0	53.6	35.5	18.1	0	35.5	0	0	0			
269	Khidkawa Bhatk	109151 SAHARA?c			0	47.2	0	0	0.8	0	0	0	211	146.4	64.6	0	146.4	0	0	0			
270	Anwarpur Baraul	109152			0	51.4	0	0	1.7	0	0	0	316.6	250.3	66.3	0	250.3	0	0	0			
271	Mustafapur Must	109153 SAHARA?c			0	9.3	0	0	0	0	0	1.8	42.8	34.1	8.7	0	25.4	0	0	8.7			
272	Mustafapur Aht.	109154 SAHARA?c			0	9.3	0	0	0	0	0	0	11.8	6.9	4.9	0	0	0	0	6.9			
273	Bhoolni	109155			0	32.2	0	0	0.9	0.2	0	2.4	107.4	91.6	15.8	0	91.6	0	0	0			
274	Mohd.Pur Kandh	109156 SAHARA?c			0	0	0	0	0	0	0	0	173	173	0	0	0	0	0	173			
275	Sahabpura	109157			0	0.5	6.5	0	0	0	0.3	0.7	85.1	65.5	19.6	65.5	0	0	0	0			
276	Sheikhpur Kandh	109158 SAHARA?c			0	18.2	0	0	0	0	0	0.7	77.5	54.7	22.8	0	54.7	0	0	0			
277	Jhijholi Mahmoo	109159			0	33.7	0	0	3.9	0	1.7	1.8	267.4	249	18.3	249	0	0	0	0			
278	Balupur Kadeem	109160 SAHARA?c			0	11.8	0	0	0	0	0	0	178	174.3	3.6	0	174.4	0	0	0			
279	Kroondi	109161 SAHARA?c			0	21.6	0	0	0.2	0	0	0.3	175.1	172.3	2.8	0	172.3	0	0	0			
280	Mirzapur Puznek	109162 SAHARA?c			0	13.7	0	0	0	0	0	0	123.4	123.4	0.3	0	123.4	0	0	0			
281	Bhogpur Gokulp	109163 SAHARANPUR			0	0	0	0	0	0	0	0	129	129	0	0	0	0	0	129			
282	Farkhpur Nawad	109164 SAHARA?c			0	23.7	0	0	0	0	0	4	97	82.1	14.9	0	82.1	0	0	0			
283	Budhakheda Kad	109165 SAHARA?c			0	4.8	0	0	0	0	0	1.2	54.3	45.5	8.8	0	45.5	0	0	0			
284	Musaail	109166 SAHARA?c			0	144.6	0	0	0	0	0	0	342.3	307.6	34.7	0	307.6	0	0	0			
285	Muradnagar Alis	109167 SAHARANPUR			6.8	6.3	2.8	0.7	6.8	0	0	13.2	391	384.1	7	0	384.1	0	0	0			
286	Gadar Heri	109168			0	22.4	0	0	0	0	0	0	206.1	204.3	1.7	0	204.3	0	0	0			
287	Sarda Heri	109169 SAHARANPUR			0	19.2	0	0	0	0	0	1.5	153.2	152.9	0	152.1	0	0	0	0			
288	Chaubara	109170 SAHARANPUR			0	18	0	0	0	0	0	0	194.1	194.1	0	0	194.1	0	0	0			
289	Nausar Hedi Mu:	109171 SAHARANPUR			0	13.9	0	0.5	0	0	0	0	63	63	0	0	63	0	0	0			
290	Nausar Hedi Aht	109172 SAHARANPUR			0	39.9	0	0	0.2	0	0	5.9	69.7	69.1	0.7	69.1	0	0	0	0			
291	Halwana Aht.	109173			0	4.7	0	0	0	0	0	1	47.1	46	0.1	0	46	0	0	0			
292	Halwana Must.	109174 SAHARANPUR			0	15.3	0	0	0.4	0	0.1	0.4	193.1	193.1	0	0	0	0	0	193			
293	Chauda Hedi Mu	109175 SAHARANPUR			0	5.4	0	0	0	0	0	0.1	28	28	0	28	0	0	0	0			
294	Hajipur	109176 SAHARANPUR			0	5.2	0	0	0.3	0	0	0	54.8	54.8	0	0	54.8	0	0	0			
295	Chauda Hedi Ah	109177 SAHARANPUR			0	5.3	0	0	0.2	0	0	0.8	26.2	17.9	8.4	0	17.9	0	0	0			
296	Meerdadpur	109178			0	26.9	0	1.9	0	0	8.8	0	8.3	8.3	0.2	0	8.3	0	0	0			
297	Shahzadpur Urf	109179 SAHARA?c			0	11.2	0	0	2.2	0	1.5	5.3	47.3	36.5	10.8	0	36.5	0	0	0			
298	Malayan	109180			0	0	0	0	0	0	0	0	181	181	0	0	0	0	0	181			
299	Muzaffarabad	109181 SAHARANPUR			0	137.5	0	37.5	12	0	0	1	572.2	502.9	69.3	0	502.9	0	0	0			
300	Khuznawar Aht.	109182 SAHARA?a			0	146	0	0	2.6	0	0	0	93.7	42.5	51.2	0	42.5	0	0	0			
301	Khuznawar Must	109183			60.3	0	0	7.7	0	0	0	0	503	335.8	167.2	0	335.8	0	0	0			
302	Muradnagar Alis	109184			0.1	82	0	0	0	0.1	0	40.1	159.2	141.6	16	0	141.1	0	0	0			
303	Faridpur Alis Ma	109185 SAHARANPUR			0	36.6	6.6	0	0	0.7	1.7	0	260.8	254.8	6	254.8	0	0	0	0			
304	Nasrullapur Aht.	109186			0	0	8.4	0	0	0	0	0	27.8	27	0.1	27.2	0	0	0	0			
305	Nasrullapur Aht.	109187 CHUTMA b			0	9	0	0	0	0	0	0	27.1	23.5	3.6	0	23.5	0	0	0			
306	Nasrullapur Mus	109188 SAHARANPUR			1	17.6	0	0	7	0	1.2	0	83.2	76.7	6.5	0	76.7	0	0	0			
307	Sadullapur Must.	109189			0	2.8	0	0	0	0	0	1.2	37.3	36.4	0.1	0	36	0	0	0			
308	Nasrullapur Mus	109190 SAHARANPUR			0	0	2.3	0	0	0	0	0	22.4	21.2	1.2	0	21.2	0	0	0			
309	Sadullapur Aht.	109191 SAHARA?c			0	5.1	0	0	0	0	0	0.1	15.1	13.3	1.8	0	13.3	0	0	0			
310	Kamalpur Must.	109192 SAHARA?c			0	37.9	0	0	1.1	1	0	3.7	352.6	347.6	5	0	347.6	0	0	0			
311	Kamalpur Aht.	109193 SAHARA?c			0	21.3	0	0	1.4	0	0	8	93.5	88.9	4.7	0	88.9	0	0	0			
312	Alipur Sambhalk	109194 SAHARA?c			0	9.8	0	0	0	0	0	0	59.7	59.1	0.6	0	59.1	0	0	0			
313	Alipur Sanbhalik	109195 SAHARA?c			0	17.6	0	0	0	0	0	0	43.3	40.7	2.6	0	40.7	0	0	0			

Census of India 2011- Village Directory

Amenities and Land use (As in 2009)

Name of District:-Saharanpur Location CodeNo:-132

Name of CD Block:-Muzaffarabad Location CodeNo:-0002

Sr.No.	Name village	Location code no.	Total area of the village (in hectares rounded up to one decimal place)	Total population (2011 census)	Number of households (2011 census)	Number of educational amenities available. (If not available within the village , the distance range code viz; a for < 5 Kms, b for 5-10 Kms and c for 10+ kms of nearest place where facility is available is given).													
						Pre-Primary school (PP)	Primary school (P)	Middle school (M)	Secondary School (S)	Senior Secondary school (SS)	Degree college of arts science & commerce (ASC)	Engineering college(EC)	Medical college (MC)	Management institute (MI)	Polytechnic (Pt)	Vocational training school /ITI	Non-formal training centre (NFTC)	Special school for disabled (SSD)	Others (specify)
1	2	3	4	5	6	7	8	9	10	11	12	13	14	15	16	17	18	19	20
314	Ibrahimpur Aht.	109196	52.2	0	0														
315	Ibrahimpur Must	109197	33.1	488	81		1 b	b	b	b	b	b	b	b	a	c			
316	Gangoli	109198	68.6	153	25 a	a													
317	Bhatpura	109199	189.8	2469	406	1	2	1 a	a			c	a	c	a	a	a	b	c
318	Fatehpur Bhado	109200	281.6	6185	1104	1	2	1	1 a	c		b	c	a	a	a	b	c	
319	Gudhemb	109201	141.2	423	70 a	a		b	b	b	a	a							
320	Mohd. Hussainpi	109202	197.4	735	132			1 a	a	c	c	b	b	a	c			c	
321	Bachehri	109203	112.9	598	100 a	a	a	a		b	c	a		a	a	c	c		
322	Bhais Rauo	109204	148.7	2560	436	1	2		1 b	b	b	b	b	a	c	a			
323	Mohan Range Sc	109205	13231	3327	551	1	2 b	b	b	b	b				b	b			
324	Shakumbhari Ra	109206	9130	960	175														
325	Behada Kalan	109360	229.5	2444	370	1	1		a	b	c	c	c	c	c	c			
326	Behada Khurd	109361	352.2	3443	592	1	1		1	1 b	c	c	c	c	c	c			
327	Ramkhedi	109362	439.9	2205	335	1	1		a		c	c	c	c	c	c			
328	Behadi Ghu Ghu	109363	336	3022	558	1	1		1 a		b	b	c	c	b	c	c	c	c
329	Alheri	109364	256.5	2207	321	1	1 a	a	a	b	b	c	b	c	c	c	c	c	c
330	Datauli Mughal	109365	282.6	4229	564	1	2	a	a	b	b	c	b	c	c	c	c	c	c
331	Sambhal Heri	109366	206.3	1153	202		a	a	a	b	b	c	b	b	c	c	c	c	c
332	Behadi Ghu Ghu	109367	21.6	0	0														
Block T O T A L :			62490	294781	51390	72	138	36	19	12	2	0	0	0	0	0	1	0	0

Census of India 2011- Village Directory

Amenities and Land use (As in 2009)

Name of District:-Saharanpur Location Code No:-132

Name of CD Block:-Muzaffarabad Location CodeNo:-0002

Sr. No.	Name village	Location code no.	Number of Medical Amenities available. (If not available within the village , the distance range code viz; a for < 5 Kms, b for 5-10 Kms and c for 10+ kms of nearest place where facility is available is given).										Number of Non-Government Medical Amenities available.								
			Community health centre (CHC)	Primary health centre (PHC)	Primary health sub centre (PHS)	Maternity and child welfare centre (MCW)	T.B. clinic (TBC)	Hospital-allopathic (HA)	Hospital-alternative medicine (HO)	Dispensary (D)	Veterinary hospital (VH)	Mobile health clinic (MHC)	Family welfare centre (FWC)	Charitable non Govt. hospital/Nursing home.	Medical practitioner with MBBS Degree	Medical practitioner with other degree	Medical practitioner with no degree	Traditional practitioner and faith healer .	Medicine Shop	Others	
1	2	3	21	22	23	24	25	26	27	28	29	30	31	32	33	34	35	36	37	38	
314	Ibrahimpur Aht.	109196																			
315	Ibrahimpur Must	109197	a	a	a	a	a	c	a	a	a	c	a	0	0	0	0	0	1	0	
316	Gangoli	109198	a	a	a	a	a	a	a	a	a	a	a	0	0	0	0	0	1	0	
317	Bhatpura	109199	a		a	c	a	a	a	a	a	a	a	0	0	0	0	0	1	0	
318	Fatehpur Bhado	109200	l											0	0	0	0	0	1	0	
319	Gudhemb	109201	a	a	a	a	a	a	a	a	a	a	a	0	0	0	0	0	1	0	
320	Mohd. Hussainpi	109202	a	a	a	a		a	a	a	a	a	a	0	0	0	0	0	1	0	
321	Bachehri	109203	a	a	a	a	a		a	a				0	0	0	0	0	1	0	
322	Bhais Rauo	109204	b	b	b	b	c	c	c	b	b	b	b	0	0	0	0	0	1	0	
323	Mohan Range Sc	109205	c	b	b	b	c	c	b	b	b	b	b	0	0	0	0	0	0	0	
324	Shakumbhari Ra	109206		l		l							l	0	0	0	0	0	0	0	
325	Behada Kalan	109360	a	a	a	c	b	b		b	b	b	b	0	0	0	0	0	0	1	
326	Behada Khurd	109361	b			c	b	b	b	b	b	b	b	0	0	0	0	0	0	1	
327	Ramkhedi	109362	b	b	b	c	b	b	b	b	b	b	b	0	0	0	0	0	0	1	
328	Behadi Ghu Ghu	109363	c	l a		l c	c	c	c	c	c	c	c	l	0	0	0	0	0	1	
329	Alheri	109364	c	a	c	c	c	c	c	c	c	c	c	0	0	0	0	0	0	1	
330	Datauli Mughal	109365	c	a	c	c	c	c	c	c	c	c	c	0	0	0	0	0	0	0	
331	Sambhal Heri	109366	c	a	c	c	c	c	c	c	c	c	c	0	0	0	0	0	0	0	
332	Behadi Ghu Ghu	109367																			
Block T O T A L :			2	4	1	5	0	0	0	0	0	0	0	5	0	0	1	5	38	50	26

Census of India 2011- Village Directory

Amenities and Land use (As in 2009)

Name of District:-Saharanpur Location Code No:-132

Name of CD Block:-Muzaffarabad Location CodeNo:-0002

Sr.No.	Name village	Location code no.	Availability of drinking water - Yes / No								Availability of toilet & others Yes / No			
			Tap water (Treated/Untreated)	Well water (Covered / Uncovered well)	Hand Pump	Tube wells / Bore well	Spring	River / Canal	Tank / Pond / Lake	Others	Community toilet including bath.	Community toilet excluding bath.	Rural sanitary mart or sanitary hardware outlet available near the village.	Community bio-gas or recycle of waste for productive use.
1	2	3	39	40	41	42	43	44	45	46	47	48	49	50
314	Ibrahimpur Aht.	109196												
315	Ibrahimpur Must	109197	No	No	Yes	No	No	No	No	No	No	No	No	No
316	Gangoli	109198	No	No	Yes	Yes	No	Yes	No	No	No	Yes	Yes	No
317	Bhatpura	109199	No	Yes	Yes	Yes	No	Yes	No	No	No	Yes	Yes	No
318	Fatehpur Bhado	109200	No	No	Yes	Yes	No	No	No	No	No	Yes	Yes	No
319	Gudhemb	109201	No	No	Yes	Yes	No	No	No	No	No	No	No	No
320	Mohd. Hussainpi	109202	No	Yes	Yes	Yes	No	No	No	No	No	No	No	No
321	Bachehri	109203	No	Yes	Yes	Yes	No	No	No	No	No	No	No	No
322	Bhais Rauo	109204	No	Yes	Yes	Yes	No	No	No	No	No	No	No	No
323	Mohan Range Sc	109205	Yes	No	Yes	No	No	Yes	No	No	No	No	No	No
324	Shakumbhari Ra	109206	No	No	Yes	No	No	No	No	No	No	No	No	No
325	Behada Kalan	109360	Yes	No	Yes	Yes	No	No	No	No	No	No	No	No
326	Behada Khurd	109361	Yes	No	Yes	Yes	No	No	No	No	No	No	No	No
327	Ramkhedi	109362	No	No	Yes	No	No	No	No	No	No	No	No	No
328	Behadi Ghu Ghu	109363	Yes	No	No	No	No	Yes	Yes	No	No	No	No	No
329	Alheri	109364	No	No	Yes	Yes	No	Yes	Yes	No	No	No	No	No
330	Datauli Mughal	109365	Yes	No	Yes	No	No	No	Yes	No	No	No	No	No
331	Sambhal Heri	109366	Yes	Yes	Yes	Yes	No	Yes	Yes	No	No	No	No	No
332	Behadi Ghu Ghu	109367												
Block T O T A L :			51	43	137	100	0	38	47	1	1	7	14	8

Census of India 2011- Village Directory

Amenities and Land use (As in 2009)

Name of District:-Saharanpur Location Code No:-132

Name of CD Block:-Muzaffarabad Location CodeNo:-0002

Sr.No.	Name village	Location code no.	Communication and transport facilities (If amenities available code -Yes is given except for Village Pin Code .If not available within the village , the distance range code viz; a for < 5 Kms, b for 5-10 Kms and c for 10+ kms of nearest place where facility is available is given).																
			Post office(PO)	Sub post office (SPO)	Post & Telegraph office (P&TO)	Village Pin Code	Telephones (Land lines)	Public call office (PCO)	Mobile phone coverage	Internet cafes/ Common service centre (CSC)	Private courier facility	Bus service (Public & Private)	Railway stations	Auto/Modified Autos	Taxis and Vans	Tractors	Cycle-pulled rickshaws(Manual & Machine driven)	Carts driven by animals	Sea /River ferry service
1	2	3	51	52	53	54	55	56	57	58	59	60	61	62	63	64	65	66	67
314	Ibrahimpur Aht.	109196																	
315	Ibrahimpur Must	109197	a	a			Yes	a	Yes	a	a	a	a	a					
316	Gangoli	109198	a	a			Yes	a	Yes	a	a	a	a	a					
317	Bhatpura	109199	a	a			Yes	c	Yes	a	a	Yes	a	c	a	a			
318	Fatehpur Bhado	109200		Yes			Yes		Yes		a	Yes	a	a	a	Yes	Yes		
319	Gudhemb	109201	a	a			Yes	a	Yes		a	a	a	a	a				
320	Mohd. Hussainpi	109202	a			247662	Yes		Yes	a		a	c		a				
321	Bachehri	109203	a	a			Yes	a	Yes	a	a	a	a	a		a			
322	Bhais Rauo	109204	a	a			Yes	a	Yes	a	a	Yes	a	c	a	a			
323	Mohan Range Sc	109205	b	b	c		Yes	Yes	Yes	b	b	Yes	c	Yes	Yes				
324	Shakumbhari Ra	109206					Yes		Yes										
325	Behada Kalan	109360					Yes		Yes	b	c	Yes	c	a	c				
326	Behada Khurd	109361	b				Yes		Yes	b	c	Yes	c	a	c				
327	Ramkhedi	109362	b				Yes		Yes	b	c	Yes	c		c				
328	Behadi Ghu Ghu	109363		c	c	247001	Yes		Yes	c	c	Yes	c		b				
329	Alheri	109364	a	c	c	247001	Yes		Yes	c	c	Yes	c	a	c				
330	Datauli Mughal	109365	a	b	c	247142	Yes		Yes	c	c	Yes	c	a	a				
331	Sambhal Heri	109366	a	c	c	247001	Yes		Yes	c	c	Yes	c		b				
332	Behadi Ghu Ghu	109367																	
Block T O T A L :			1	18	2	30	138	1	139	1	0	94	0	2	5	11	11	3	1

Census of India 2011- Village Directory

Amenities and Land use (As in 2009)

Name of District:-Saharanpur Location Code No:-132

Name of CD Block:-Muzaffarabad Location CodeNo:-0002

Sr.No.	Name village	Location code no.	Village connected to highways,village roads, banks & credit societies (If amenities available code -Yes is given, If not available within the village , the distance range code viz; a for < 5 Kms, b for 5-10 Kms and c for 10+ kms of nearest place where facility is available is given).											
			Connected to national highway(NH)	Connected to state highway(SH)	Connected to major district road (MDR)	Connected to others district road	Pucca roads	Kutcha roads	Water bounded macadam(WBM) roads	Navigable waterway (river/canal)(NW)	Footpaths (FP)	Commercial & Co-operative Banks	ATM	Agricultural Credit Societies
1	2	3	68	69	70	71	72	73	74	75	76	77	78	79
314	Ibrahimpur Aht.	109196												
315	Ibrahimpur Must	109197									Yes	a	a	a
316	Gangoli	109198									Yes	a	a	a
317	Bhatpura	109199				Yes					Yes	a	a	b
318	Fatehpur Bhado	109200				Yes	Yes	Yes			Yes	a		c
319	Gudhemb	109201		a	a				a		Yes	a	a	a
320	Mohd. Hussainpi	109202									Yes	a	a	a
321	Bachehri	109203		a	a						Yes	a	a	a
322	Bhais Rauo	109204				Yes					Yes	a	a	a
323	Mohan Range Sc	109205	Yes	Yes	Yes	Yes	Yes	Yes			Yes	b	b	b
324	Shakumbhari Ra	109206									Yes			
325	Behada Kalan	109360	c	c	a	Yes					Yes	c	c	
326	Behada Khurd	109361	c	c	a	Yes		Yes			Yes	c	c	a
327	Ramkhedi	109362	c	c		Yes					Yes	c	c	a
328	Behadi Ghu Ghu	109363	b	a		Yes		Yes			Yes	b	c	a
329	Alheri	109364	c	c	a	Yes					Yes	b	c	a
330	Datauli Mughal	109365	c	c	a	Yes		Yes			Yes	b	c	a
331	Sambhal Heri	109366	b	b		Yes					Yes	a	c	a
332	Behadi Ghu Ghu	109367												
Block T O T A L :			1	3	3	94	14	38	3	1	139	1	0	0

Census of India 2011- Village Directory

Amenities and Land use (As in 2009)

Name of District:-Saharanpur Location Code No:-132

Name of CD Block:-Muzaffarabad Location CodeNo:-0002

Sr. No.	Name village	Location code no.	Availability of miscellaneous facilities (If amenities available code -Yes is given, If not available within the village , the distance range code viz; a for < 5 Kms, b for 5-10 Kms and c for 10+ kms of nearest place where facility is available is given).																	Availability of electricity (Yes/No)				
			Self-Help Group (SHG)	Public distribution system (PDS) shop	Mandis / Regular market	Weekly Haat	Agricultural marketing society	Integrated Child Development Scheme (Nutritional Centres)	Anganwadi Centre (Nutritional Centres)	Others (Nutritional Centres)	ASHA (Accredited Social Health Activist)	Community centre with/without TV	Sports Field,	Sports Club / Recreation Centre	Cinema / Video Hall	Public Library	Public Reading Room	Newspaper Supply	Assembly Polling station	Birth & Death Registration Office	Power Supply for Domestic Use (ED)	Power Supply for Agricultural Use (EAG)	Power Supply for Commercial Use (EC)	Power Supply for All Uses (EA)
1	2	3	80	81	82	83	84	85	86	87	88	89	90	91	92	93	94	95	96	97	98	99	100	101
314	Ibrahimpur Aht.	109196																						
315	Ibrahimpur Must	109197	a	a	a	a	Yes	Yes	Yes	Yes	Yes	Yes	Yes	Yes	c	c	c	Yes	Yes	Yes	Yes	Yes	No	Yes
316	Gangoli	109198	a	Yes	a	a	a	Yes	a	Yes	c	a	a	c	a	a	a	a	a	Yes	Yes	No	Yes	
317	Bhatpura	109199	b	Yes	a	a	a	Yes	Yes	Yes	Yes	b	Yes	b	a	b	b	Yes	Yes	Yes	Yes	Yes	Yes	Yes
318	Fatehpur Bhado	109200	b	Yes	a	a	a	Yes	Yes	Yes	Yes	b	Yes	Yes	b	b	b	Yes	Yes	Yes	Yes	Yes	Yes	Yes
319	Gudhemb	109201	a	a	a	a	a	a	Yes	a	a	Yes	Yes	Yes	a	c	c	Yes	Yes	Yes	Yes	Yes	Yes	Yes
320	Mohd. Hussainpi	109202	a	Yes	a	a	a	Yes	Yes	Yes	Yes	a	Yes	Yes	Yes	Yes	Yes	Yes	a	a	Yes	Yes	Yes	Yes
321	Bachehri	109203	Yes	Yes	Yes	Yes	Yes	Yes	Yes	Yes	Yes	Yes	Yes	Yes	c	c	c	Yes	Yes	Yes	Yes	Yes	Yes	Yes
322	Bhais Rauo	109204	a	Yes	a	a	a	Yes	Yes	Yes	Yes	Yes	a	a	a	a	c	Yes	Yes	Yes	Yes	Yes	Yes	Yes
323	Mohan Range Sc	109205	Yes	Yes	b	b	b	Yes	b	Yes	Yes	b	b	c	c	c	c	Yes	Yes	Yes	Yes	Yes	Yes	Yes
324	Shakumbhari Ra	109206	Yes	Yes	Yes	Yes	Yes	Yes	Yes	Yes	Yes	Yes	Yes	Yes	Yes	Yes	Yes	Yes	Yes	Yes	Yes	Yes	Yes	Yes
325	Behada Kalan	109360	c	Yes	c	Yes	Yes	Yes	Yes	Yes	Yes	Yes	Yes	c	c	c	c	Yes	Yes	Yes	Yes	Yes	Yes	Yes
326	Behada Khurd	109361	Yes	Yes	c	Yes	Yes	Yes	Yes	Yes	Yes	Yes	Yes	c	c	c	c	Yes	Yes	Yes	Yes	Yes	Yes	Yes
327	Ramkhedi	109362	Yes	Yes	Yes	Yes	Yes	Yes	Yes	Yes	Yes	a	a	c	c	c	c	Yes	Yes	Yes	Yes	Yes	Yes	Yes
328	Behadi Ghu Ghu	109363	Yes	Yes	c	b	c	Yes	Yes	Yes	Yes	c	c	c	c	c	c	Yes	Yes	Yes	Yes	Yes	Yes	Yes
329	Alheri	109364	Yes	Yes	c	b	c	Yes	Yes	Yes	Yes	c	c	c	c	c	c	Yes	Yes	Yes	Yes	Yes	Yes	Yes
330	Datauli Mughal	109365	Yes	c	b	b	Yes	Yes	Yes	Yes	Yes	c	c	c	c	c	c	Yes	Yes	Yes	Yes	Yes	Yes	Yes
331	Sambhal Heri	109366	Yes	a	c	a	c	Yes	Yes	Yes	Yes	c	c	c	c	c	c	Yes	Yes	a	Yes	Yes	Yes	Yes
332	Behadi Ghu Ghu	109367																						
Block T O T A L :			99	98	32	35	51	107	125	134	132	60	74	49	36	39	52	136	126	121	138	138	114	137

Census of India 2011- Village Directory

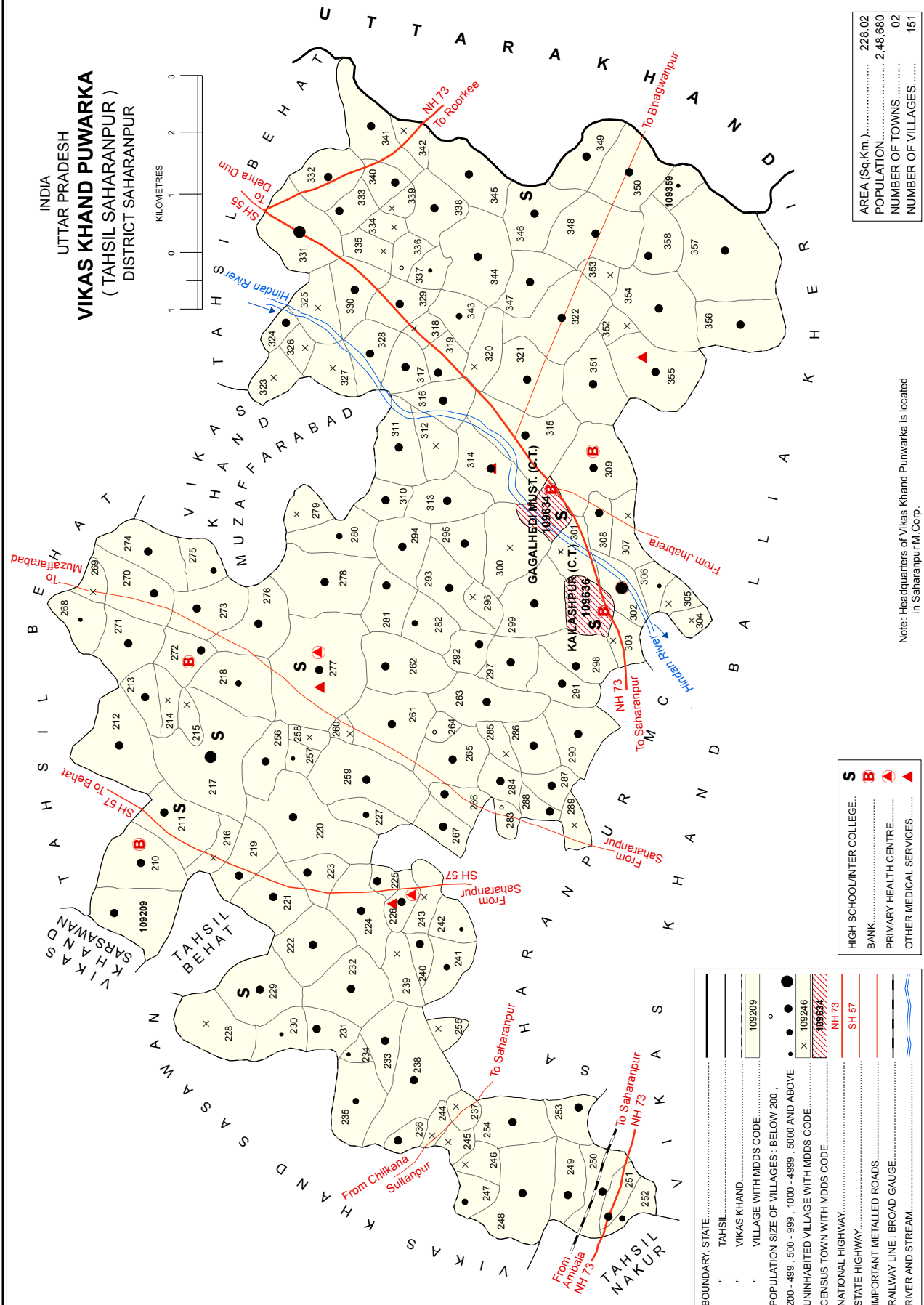
Amenities and Land use (As in 2009)

Name of District:-Saharanpur Location Code No:-132

Name of CD Block:-Muzaffarabad Location CodeNo:-0002

Sr.No.	Name village	Location code no.	Land Use																	Name of three most important commodities manufactured			
			Nearest Town	Area under different types of land use (in hectares rounded up to one decimal place)													Area irrigated by source (in hectare).				First	Second	Third
				Name	Distance range code i.e. a for <= 5 Kms, b for 5-10 Kms and c for 10+ kms.	Forests	Area under Non-agricultural Uses	Barren and Un-cultivable land	Permanent Pastures and Other Grazing Lands	Land Under Miscellaneous Tree Crops etc.	Culturable Waste Land	Fallow lands other than current fallows	Current Fallows	Net Area Sown	Total Irrigated Land Area	Total Un-irrigated Land Area	Canals (C)	Wells/Tube-wells(W/TW)	Tanks/Lakes(T/L)	Water Falls(W/F)			
102	103	104	105	106	107	108	109	110	111	112	113	114	115	116	117	118	119	120	121	122			
314	Ibrahimpur Aht.	109196			0	7.6	0	0	0	0	0	0	44.6	25.2	19.4	0	25.2	0	0	0			
315	Ibrahimpur Must	109197	SAHARA	c	0	7.2	0	0	0	0	0	0	25.9	25.9	0	0	25.9	0	0	0			
316	Gangoli	109198			0	5.9	0	0	0	0	0	0	62.6	62.6	0.1	0	62.6	0	0	0			
317	Bhatpura	109199	SAHARA	c	0	20.9	0	0	0	0	0	1.2	167.7	165	2.6	0	0	165	0	0			
318	Fatehpur Bhado	109200	SAHARA	c	0	57.3	0	0.4	2.2	0	0	8.3	213.3	212.4	0	0	212.4	0	0	0			
319	Gudhemb	109201	SAHARA	c	0	12.9	0	0	0	0	0	0	128.3	128	0.4	0	128	0	0	0			
320	Mohd. Hussainpi	109202	SAHARA	c	0	31.8	0	0	0	0	0	0	165.2	156.2	9.4	156.2	0	0	0	0			
321	Bachehri	109203	SAHARA	c	0	19.9	0	0	0	0	0	0	94	91.8	2.2	91.8	0	0	0	0			
322	Bhais Rauo	109204	SAHARA	c	0	34.3	0	0	0	0	0	0	114.4	94.3	20	0	94.3	0	0	0			
323	Mohan Range Sc	109205	BIHARIG	b	0	0	0	0	0	0	0	0	0	0	0	0	0	0	0	0			
324	Shakumbhari Ra	109206			0	0	0	0	0	0	0	0	0	0	0	0	0	0	0	0			
325	Behada Kalan	109360	SAHARA	c	0	27.9	0	0	3	0	0	0.2	198.5	198.5	0	0	198.5	0	0	0			
326	Behada Khurd	109361	SAHARA	c	0	44.6	0	0	3.3	0	0	1.4	302.9	302.9	0	0	302.9	0	0	0			
327	Ramkhedi	109362	SAHARA	c	0	42.1	0.3	0	8.9	0.1	9.8	0	378.7	378.7	0	0	378.7	0	0	0			
328	Behadi Ghu Ghu	109363	SAHARAN	PUR	2.6	33.8	0	0	0	0	4.9	0.3	294.4	289.6	4.8	0	289.6	0	0	0			
329	Alheri	109364	SAHARA	c	1.6	22.2	0	0	0	0.1	2.8	0.1	229.7	229.1	0.6	0	229.1	0	0	0			
330	Datauli Mughal	109365	SAHARAN	PUR	1.1	34.3	0	0	1.1	5.9	0	0	240.2	233.9	6.3	0	15	219	0	0			
331	Sambhal Heri	109366	SAHARA	c	2	20.3	0	0	0	0	1.4	0	182.5	179.5	3	0	179.5	0	0	0			
332	Behadi Ghu Ghu	109367	SAHARA	c	0.6	4	0	0	0	0.1	2	0	14.8	11	3.7	0	11	0	0	0			
Block T O T A L :			0	0	2210	5569	817	222	871	693.6	365.6	1165	28208.2	20592.3	7603.4	1688.3	15012.4	936	0				

INDIA
UTTAR PRADESH
VIKAS KHAND PUWARKA
(TAHSIL SAHARANPUR)
DISTRICT SAHARANPUR



AREA (Sq.Km.).....	228.02
POPULATION.....	2,48,680
NUMBER OF TOWNS.....	02
NUMBER OF VILLAGES.....	151

Note: Headquarters of Vikas Khand Punwarka is located in Saharanpur M.Corp.

S	HIGH SCHOOL/INTER COLLEGE..
B	BANK.....
▲	PRIMARY HEALTH CENTRE.....
▲	OTHER MEDICAL SERVICES.....

BOUNDARY STATE.....	—————
TAHSIL.....
VIKAS KHAND.....	109209
VILLAGE WITH MDDS CODE.....	○
POPULATION SIZE OF VILLAGES : BELOW 200	●
200 - 499 - 500 - 999 - 1000 - 4999 - 5000 AND ABOVE	○
UNINHABITED VILLAGE WITH MDDS CODE	×
CENSUS TOWN WITH MDDS CODE	1096336
NATIONAL HIGHWAY.....	NH 73
STATE HIGHWAY.....	SH 57
IMPORTANT METALLED ROADS.....	— — —
RAILWAY LINE : BROAD GAUGE.....	— + — + —
RIVER AND STREAM.....	~~~~~

Alphabetical list of Villages (CD Block Wise)

Name of District: Saharanpur

Name of CD BLOCK: Puwarka

Sr. No.	Name of village	2011 Census location code	2001 Census location code
1	Abdullapur	109245	00036100
2	Alampura	109235	00035100
3	Amarpur Begampur	109350	00047800
4	Amarpur Sheikhpur Chandpur	109349	00047700
5	Asanwali	109261	00037900
6	Ataullahpur	109279	00040000
7	Ataullapur	109352	00048000
8	Azampura	109230	00034600
9	Badalpur	109268	00038900
10	Badkalan	109341	00046900
11	Balali	109347	00047500
12	Bathanwala Aht	109318	00044600
13	Bathanwala Must.	109317	00044500
14	Behadi Guzar	109354	00048200
15	Bharampur	109296	00042300
16	Bhaupur	109249	00036500
17	Bishanpur	109275	00039600
18	Bondki	109213	00032800
19	Budha Kheda Aheer	109351	00047900
20	Budhakheda Pundir Aht.	109327	00045500
21	Budhakhera Pundir Must	109328	00045600
22	Chack Mathna	109335	00046300
23	Chak Abdulla Sultan	109242	00035800
24	Chak Adampur	109253	00036900
25	Chak Bondki	109214	00032900
26	Chak Gullhin	109243	00035900
27	Chak Katauti	109239	00035500
28	Chak Wajidpur	109258	00037600
29	Chaksaid Raja	109289	00041000
30	Chalheda	109282	00040300
31	Chandrauli	109262	00038000
32	Chandu Mazra	109246	00036200
33	Chapradi	109359	00048700
34	Chatka	109263	00038100
35	Chaura Dev	109357	00048500
36	Chaura Khurd	109348	00047600
37	Chhazpura	109298	00042500
38	Dabki Guzar	109248	00036400

39	Damkadi	109236	00035200
40	Datauli Rangad	109238	00035400
41	Deenarpur Aht.	109307	00043500
42	Deenarpur Must.	109308	00043600
43	Devla	109226	00034100
44	Dhala Mazra	109358	00048600
45	Dhamola	109266	00038400
46	Dhankarpur	109343	00047100
47	Duttapura	109353	00048100
48	Fatehpur Khurd	109306	00043400
49	Gadanpura	109231	00034700
50	Gagalhedi Aht.	109301	00042900
51	Gagalhedi Must. (CT)	109634	00042800
52	Gandweda	109331	00045900
53	Gangauli	109340	00046800
54	Ghadkauli	109310	00043800
55	Ghana Khandi	109217	00033200
56	Ghunna	109211	00032600
57	Gokalpur	109267	00038500
58	Harora Aht.	109315	00044300
59	Harora Must.	109314	00044200
60	Heera Hedi	109218	00033300
61	Hosi Mazra	109247	00036300
62	Hoz Kheri	109254	00037000
63	Ismailpur	109252	00036800
64	Jairampur Urf Nanka	109332	00046000
65	Jajner Aht.	109324	00045200
66	Jajner Must.	109326	00045400
67	Jamalpur	109287	00040800
68	Jatpura	109337	00046500
69	Jaysingha	109342	00047000
70	Kabirpur Aht	109269	00039000
71	Kadarpur Mafi	109237	00035300
72	Kaderpur	109339	00046700
73	Kailashpur (CT)	109636	40103000
74	Kalal Hati	109345	00047300
75	Kalluwala	109216	00033100
76	Kamleshpur	109333	00046100
77	Khatauli	109313	00044100
78	Khurd	109288	00040900
79	Kolki Ranghad	109222	00033700
80	Krishanapura	109244	00036000
81	Kutubpur Kusani	109294	00042100
82	Ladwa	109272	00039300

83	Lakhnauti Kalan	109276	00039700
84	Lakhnauti Khurd	109273	00039400
85	Landhora Junardar	109270	00039100
86	Laskerpur Urf Chamari Kheda	109329	00045700
87	Lundali	109356	00048400
88	Maheshwari Khurd	109219	00033400
89	Mahmoodpur Tiwai Aht.	109320	00044800
90	Mahmoodpur Tiwayee Must.	109316	00044400
91	Makka Bans	109309	00043700
92	Mala Hedi	109209	00032400
93	Malhipur Khud	109334	00046200
94	Manakpur	109271	00039200
95	Mandala	109274	00039500
96	Mande Bans	109321	00044900
97	Mansapur	109255	00037100
98	Mathana	109344	00047200
99	Matki Jharoli	109210	00032500
100	Meharwani	109221	00033600
101	Mirzapur Mazra Piki	109227	00034200
102	Mohd.Pur Gada	109291	00041700
103	Mohiddinpur	109299	00042600
104	Mohmodpur Urf	109280	00040100
105	Mohseenpur	109215	00033000
106	Mugal Mazra	109281	00040200
107	Mukhlisipur	109251	00036700
108	Mullapur Kadeem	109224	00033900
109	Nagal	109355	00048300
110	Nagrajpur	109223	00033800
111	Najibpura	109234	00035000
112	Nalheda Bakkal	109250	00036600
113	Nalhera Dev Begampur	109322	00045000
114	Nawada	109293	00042000
115	Noorpur Aht.	109304	00043200
116	Noorpur Must	109305	00043300
117	Padli Khushalpur	109290	00041600
118	Pali Aht.	109312	00044000
119	Pali Must	109311	00043900
120	Pathuri	109323	00045100
121	Piki	109259	00037700
122	Punwarka	109277	00039800
123	Rajapur	109338	00046600
124	Rao Mazra	109260	00037800
125	Redi Aht	109325	00045300
126	Redi Mohiuddinpur	109212	00032700

127	Redi Must.	109330	00045800
128	Sakalapuri	109240	00035600
129	Salampur Bhukdi	109220	00033500
130	Salampur Gadda	109286	00040700
131	Sambalki Guzar	109346	00047400
132	Sambalki Shek	109297	00042400
133	Sambhalka Gunardar	109284	00040500
134	Sambhalki Khurd	109285	00040600
135	Sandal Hedi	109278	00039900
136	Saragthal Hameed	109292	00041900
137	Sarakadi Sheikh	109265	00038300
138	Sarakdi Khumar	109232	00034800
139	Shahpur Kadeem	109241	00035700
140	Sona	109319	00044700
141	Soomli	109225	00034000
142	Sultanpur	109233	00034900
143	Telipura	109256	00037400
144	Tiparpur	109283	00040400
145	Tiwaya Aht.	109300	00042700
146	Tiwaya Must.	109295	00042200
147	Topra	109228	00034400
148	Topri	109229	00034500
149	Ugrahu Must.	109302	00043000
150	Ugranu Aht.	109303	00043100
151	Wajidpur Majbata	109336	00046400
152	Wajidpur Mazra Sarakdi	109264	00038200
153	Wajidpur Piki	109257	00037500

Census of India 2011- Village Directory

Amenities and Land use (As in 2009)

Name of District:-Saharanpur Location CodeNo:-132

Name of CD Block:-Puwarka Location CodeNo:-0003

Sr. No.	Name village	Location code no.	Total area of the village (in hectares rounded up to one decimal place)	Total population (2011 census)	Number of households (2011 census)	Number of educational amenities available. (If not available within the village , the distance range code viz; a for < 5 Kms, b for 5-10 Kms and c for 10+ kms of nearest place where facility is available is given).													
						Pre-Primary school (PP)	Primary school (P)	Middle school (M)	Secondary School (S)	Senior Secondary school (SS)	Degree college of arts science & commerce (ASC)	Engineering college(EC)	Medical college (MC)	Management institute (MI)	Polytechnic (Pt)	Vocational training school/ITI	Non-formal training centre (NFTC)	Special school for disabled (SSD)	Others (specify)
1	2	3	4	5	6	7	8	9	10	11	12	13	14	15	16	17	18	19	20
333	Mala Hedi	109209	178.4	2142	342	1	1	c	c	c	c	c	c	c	c	c	c	c	c
334	Matki Jharoli	109210	257.5	1794	287			c	c	c	c	c	c	c	c	c	c	c	c
335	Ghunna	109211	292.4	2763	457	1	1	1	1	a	a			c	c		c	c	
336	Redi Mohiuddin	109212	303.1	4707	677	1	2	a	a			c	c		c	c			
337	Bondki	109213	201.8	1573	290				b	b						c			
338	Chak Bondki	109214	24.3	0	0														
339	Mohseenpur	109215	44.3	0	0														
340	Kalluwala	109216	58	0	0														
341	Ghana Khandi	109217	445.9	6065	991	1	2	2	1	b	b	c	c	b	c	c	c	c	c
342	Heera Hedi	109218	120	788	137	a		a	a	a	a	c	c		b	c	c	c	
343	Maheshwari Khu	109219	222.7	3175	563	1	1	1	c	c	c	c	c	c	c	c	c	c	
344	Salampur Bhukd	109220	422.9	3925	667	1	1	1	c	c	c	c	c	c	c	c	c	c	c
345	Meharwani	109221	220.7	1707	313	c		2	c	c	c	c	c	c	c	c	c	c	c
346	Kolki Ranghad	109222	245.9	2104	357	1	1	a	a	b	b	b		b	c	c		b	
347	Nagrajpur	109223	117.9	1932	287							b	b		b	c	b		
348	Mullapur Kadeer	109224	142.7	1092	183			1	a	b	b	b		b	c	c			
349	Soomli	109225	89.2	1613	253				a	a		b	c	c	c	b	b	b	b
350	Devla	109226	255	2705	442	1	1	1		b	b	c	b	b	b	b	b		
351	Mirzapur Mazra	109227	94.9	789	129			a	a	b	c	c	a	c	c	c	c		
352	Topra	109228	187.2	0	0														
353	Topri	109229	219.8	2610	469	1	1	1	1	1	b	b	b	c	b	b	b		
354	Azampura	109230	46.5	388	65	c		b	c	c		c			c	c		c	
355	Gadanpura	109231	188.3	1117	193	c		a	c	c	c				c	c		c	
356	Sarakdi Khumar	109232	258.2	2420	427	1	1			c	c	c	c		c		c	c	c
357	Sultanpur	109233	133.4	1572	279	c		c	c	c	c				c	c		c	
358	Najibpura	109234	28.1	289	57	c	a	a	c	c					c	c		c	
359	Alampura	109235	116	525	96	c	c	a	c	c	c				c	c		c	
360	Damkadi	109236	144.1	1842	321				b	b	b	c	c	c	b	b	b	b	
361	Kadarpur Mafi	109237	56.4	0	0														
362	Datauli Rangad	109238	419.7	4804	857	1	2	1	b	b	b	c	c	c	b	b	b	b	
363	Chak Katauti	109239	20.6	0	0														
364	Sakalपुरi	109240	236.6	2713	460	1	1		b	b		b	c	c	c	b	b	b	b
365	Shahpur Kadeem	109241	83.5	869	149														
366	Chak Abdulla Su	109242	12.3	341	55			a	b	b	b	b	c	b	b	b	b	b	
367	Chak Gullhin	109243	21.8	0	0														
368	Krishanapura	109244	19	0	0														
369	Abdullapur	109245	50.6	0	0														
370	Chandu Mazra	109246	48	0	0														
371	Hosi Mazra	109247	54.4	927	148			a	b	b	b	c	c	c	b	b	b	b	
372	Dabki Guzar	109248	313.4	4570	798	1	2			b	b	c	c	c	c	c	c	c	
373	Bhaupur	109249	116.3	2056	343	1	1	1	b	b	b	c	c	c	c	c	c	c	
374	Nalheda Bakkal	109250	172.3	1718	312			b	b	b	b	b	b	b	b	b	b	b	b
375	Mukhiispur	109251	66.2	1293	242	a		1	a	b	b	b	b	c	b	b	b	b	b
376	Ismailpur	109252	57.7	902	159				1	b	b	b	c	b	b	b	b	b	b
377	Chak Adampur	109253	133.1	2342	405	1	1												
378	Hoz Kheri	109254	189.3	2678	485	1	1												
379	Mansapur	109255	62.1	0	0														
380	Telipura	109256	127.6	2494	438	1	1		b	b	b	c	c	b	c	c	c	c	
381	Wajidpur Piki	109257	64.5	440	80			a	a	b	b	c	c	a	c	c	c	c	
382	Chak Wajidpur	109258	5.2	0	0														
383	Piki	109259	401.6	3332	512	1	1	1	a	b	b	c	c	a	c	c	c	c	
384	Rao Mazra	109260	37.1	0	0														

Census of India 2011- Village Directory

Amenities and Land use (As in 2009)

Name of District:-Saharanpur Location Code No:-132

Name of CD Block:-Puwarka Location CodeNo:-0003

Sr. No.	Name village	Location code no.	Number of Medical Amenities available. (If not available within the village , the distance range code viz: a for < 5 Kms, b for 5-10 Kms and c for 10+ kms of nearest place where facility is available is given).									Number of Non-Government Medical Amenities available.								
			Community health centre (CHC)	Primary health centre (PHC)	Primary health sub centre (PHS)	Maternity and child welfare centre (MCWC)	T.B. clinic (TBC)	Hospital-allopathic (HA)	Hospital-alternative medicine (HO)	Dispensary (D)	Veterinary hospital (VH)	Mobile health clinic (MHC)	Family welfare centre (FWC)	Charitable non Govt. hospital/Nursing home.	Medical practitioner with MBBS Degree	Medical practitioner with other degree	Medical practitioner with no degree	Traditional practitioner and faith healer .	Medicine Shop	Others
1	2	3	21	22	23	24	25	26	27	28	29	30	31	32	33	34	35	36	37	38
333	Mala Hedi	109209 c	b	a	b	b	b	b	b	a	c	b		0	0	0	0	0	1	0
334	Matki Jharoli	109210 c	b	a	b	b	b	b	b		c	b		0	0	0	0	0	1	0
335	Ghunna	109211 c	b	b		c	c			b		b		0	0	0	0	0	1	0
336	Redi Mohiuddin	109212 c	b			c				b		c		0	0	0	0	0	1	0
337	Bondki	109213	b		b	c				b				0	0	0	0	0	1	0
338	Chak Bondki	109214																		
339	Mohseenpur	109215																		
340	Kalluwala	109216																		
341	Ghana Khandi	109217 c	b	b	b	b	b	b	b	b	c	b		0	0	0	0	0	1	0
342	Heera Hedi	109218 c	a	a	a	a	a	a	a	c	c	a		0	0	0	0	0	1	0
343	Maheshwari Khu	109219 c	b	a	b	b	b	b	b	a	c	b		0	0	0	0	0	1	0
344	Salampur Bhukd	109220 c	b	a	c	c	c	c	c	a	c	c		0	0	0	0	0	1	0
345	Meharwani	109221 c	b	a	b	b	b	b	b	a	c	b		0	0	0	0	0	1	0
346	Kolki Ranghad	109222 b	b	a	a	b	b	b	b		a			0	0	0	0	0	1	0
347	Nagrajpur	109223 b	b			b	b	a	a	a		b		0	0	0	0	0	1	0
348	Mullapur Kadeer	109224 b	b	a	b	b	b	a	a	a	b	b		0	0	0	0	0	1	0
349	Soomli	109225 a	a	a	a	b	b	b	b	b	b	b		0	0	0	0	0	0	0
350	Devla	109226 b		1 a		1 b	b	b	b	a	b		1	0	0	0	1	0	0	0
351	Mirzapur Mazra	109227 c	b	b	a	c	c	c	a	b	c	c		0	0	0	1	0	0	0
352	Topra	109228																		
353	Topri	109229 b	b	b	b	b	a	a	a	b				0	0	0	1	0	0	0
354	Azampura	109230 c	c	c	c	c	c	c	c	c	c	c		0	0	0	1	0	0	0
355	Gadanpura	109231 a	c	c	c	c	c	c	c	c	c	c		0	0	0	1	0	0	0
356	Sarakdi Khumar	109232 c	c	c	c	c	c	c	c	c	c	c		0	0	0	1	0	0	0
357	Sultanpur	109233 c	c	c	c	c	c	c	c	c	c	c		0	0	0	1	0	0	0
358	Najibpura	109234 c	c	c	c	c	c	c	c	c	c	c		0	0	0	1	0	0	0
359	Alampura	109235 c	c	c	c	c	c	c	c	c	c	c		0	0	0	1	0	0	0
360	Damkadi	109236 b	c	b	b	b	b	b	b	b	b	b		0	0	0	1	0	0	0
361	Kadarpur Mafi	109237																		
362	Datauli Rangad	109238 b	c	b	b	b	b	b	b	b	b	b		0	0	0	0	0	0	0
363	Chak Katauti	109239																		
364	Sakalपुरi	109240 b	b	b	b	b	b	b	b	b	b	b		0	0	0	0	0	0	0
365	Shahpur Kadeem	109241 b	b	b	b	b	b	b	b	b	b	b		0	0	0	0	0	0	0
366	Chak Abdulla Su	109242 b	b	b	b	a	b	b	b	b	a	b		0	0	0	0	0	0	0
367	Chak Gullhin	109243																		
368	Krishanapura	109244																		
369	Abdullapur	109245																		
370	Chandu Mazra	109246																		
371	Hosi Mazra	109247 b	c	b	b	b	b	b	b	b	b	b		0	0	0	0	0	0	0
372	Dabki Guzar	109248 c	c	c	c	c	c	c	c	a	c	c		0	0	0	0	0	0	0
373	Bhaupur	109249 b	b	b	a	b	b	b	b	b	c	b		0	0	0	0	0	0	0
374	Nalheda Bakkal	109250 b	b	b	a	b	b	b	b		b	b		0	0	0	0	0	0	0
375	Mukhlispur	109251 b	b	a	a	b	b	b	b	a	b	b		0	0	0	0	0	0	0
376	Ismailpur	109252 b	b	b	b	b	b	b	b	a	b	b		0	0	0	0	0	0	0
377	Chak Adampur	109253 b	b	b	b	b	b	b	b	a				0	0	0	0	0	0	0
378	Hoz Kheri	109254 b	b	b	b	b	b	b	b	b	b	b		0	0	0	0	0	0	0
379	Mansapur	109255																		
380	Telipura	109256 c	b	b	a	c	c	c	b	b	c	c		0	0	0	0	0	0	0
381	Wajidpur Piki	109257 c	b	b	a	c	c	c	a	b	c	c		0	0	0	0	0	0	0
382	Chak Wajidpur	109258																		
383	Piki	109259 c	b	b		c	c	c	c	b	c	c		0	0	0	0	0	0	0
384	Rao Mazra	109260																		

Census of India 2011- Village Directory

Amenities and Land use (As in 2009)

Name of District:-Saharanpur Location Code No:-132

Name of CD Block:-Puwarka Location CodeNo:-0003

Sr. No.	Name village	Location code no.	Availability of drinking water - Yes / No								Availability of toilet & others Yes / No			
			Tap water (Treated/Untreated)	Well water (Covered / Uncovered well)	Hand Pump	Tube wells / Bore well	Spring	River / Canal	Tank / Pond / Lake	Others	Community toilet including bath.	Community toilet excluding bath.	Rural sanitary mart or sanitary hardware outlet available near the village.	Community bio- gas or recycle of waste for productive use.
1	2	3	39	40	41	42	43	44	45	46	47	48	49	50
333	Mala Hedi	109209	Yes	No	Yes	Yes	No	Yes	No	No	No	No	No	Yes
334	Matki Jharoli	109210	Yes	No	Yes	No	No	No	No	No	No	No	No	No
335	Ghunna	109211	Yes	No	Yes	Yes	No	No	No	No	No	No	No	No
336	Redi Mohiuddin	109212	Yes	Yes	Yes	Yes	No	No	Yes	No	No	No	No	No
337	Bondki	109213	No	Yes	Yes	Yes	No	Yes	No	No	No	No	No	Yes
338	Chak Bondki	109214												
339	Mohseenpur	109215												
340	Kalluwala	109216												
341	Ghana Khandi	109217	No	Yes	Yes	No	No	No	No	No	No	No	No	No
342	Heera Hedi	109218	No	No	Yes	Yes	No	Yes	Yes	No	No	No	No	No
343	Maheshwari Khu	109219	No	No	Yes	No	No	No	No	No	No	No	No	No
344	Salampur Bhukd	109220	No	Yes	Yes	Yes	No	Yes	Yes	No	No	No	No	No
345	Meharwani	109221	No	No	Yes	Yes	No	Yes	No	No	No	No	No	No
346	Kolki Ranghad	109222	No	Yes	Yes	Yes	No	Yes	No	No	No	No	No	No
347	Nagrajpur	109223	No	Yes	Yes	Yes	Yes	No	Yes	No	No	No	No	No
348	Mullapur Kadeer	109224	No	No	Yes	No	No	No	No	No	No	No	No	No
349	Soomli	109225	No	No	Yes	No	No	No	No	No	No	No	No	No
350	Devla	109226	No	No	Yes	No	No	No	No	No	No	No	No	No
351	Mirzapur Mazra	109227	Yes	No	Yes	Yes	No	No	No	No	No	No	No	No
352	Topra	109228												
353	Topri	109229	Yes	Yes	No	No	No	No	No	No	No	No	No	No
354	Azampura	109230	No	No	Yes	Yes	No	No	No	No	No	No	No	No
355	Gadanpura	109231	No	No	Yes	Yes	No	No	No	No	No	No	No	No
356	Sarakdi Khumar	109232	No	No	Yes	Yes	No	No	No	No	No	No	No	No
357	Sultanpur	109233	Yes	No	Yes	Yes	No	No	No	No	No	No	No	No
358	Najibpura	109234	No	Yes	No	No	No	No	No	No	No	No	No	No
359	Alampura	109235	Yes	Yes	No	No	No	No	No	No	No	No	No	No
360	Damkadi	109236	No	Yes	Yes	No	No	No	Yes	Yes	No	No	No	No
361	Kadarpur Mafi	109237												
362	Datauli Rangad	109238	No	Yes	Yes	Yes	No	No	No	No	No	No	No	No
363	Chak Katauti	109239												
364	Sakalapuri	109240	No	No	Yes	No	No	No	No	No	No	No	No	No
365	Shahpur Kadeem	109241	No	No	Yes	Yes	No	No	No	No	No	No	No	No
366	Chak Abdulla Su	109242	No	No	Yes	Yes	No	No	No	No	No	No	No	No
367	Chak Gullhin	109243												
368	Krishanapura	109244												
369	Abdullapur	109245												
370	Chandu Mazra	109246												
371	Hosi Mazra	109247	No	No	Yes	Yes	No	No	Yes	No	No	No	No	No
372	Dabki Guzar	109248	No	No	Yes	Yes	No	No	No	No	No	No	No	No
373	Bhaupur	109249	No	No	Yes	Yes	No	No	No	No	No	No	No	No
374	Nalheda Bakkal	109250	No	No	Yes	Yes	No	No	No	No	No	No	No	No
375	Mukhiipur	109251	No	No	Yes	No	No	No	No	No	No	Yes	Yes	No
376	Ismailpur	109252	No	No	Yes	Yes	No	No	No	No	No	No	No	No
377	Chak Adampur	109253	No	No	Yes	No	No	No	No	No	No	No	No	No
378	Hoz Kheri	109254	No	No	Yes	Yes	No	No	Yes	No	No	No	No	No
379	Mansapur	109255												
380	Telipura	109256	No	No	Yes	No	No	No	No	No	No	No	No	No
381	Wajidpur Piki	109257	No	No	Yes	No	No	No	No	No	No	No	No	No
382	Chak Wajidpur	109258												
383	Piki	109259	No	No	Yes	Yes	No	No	No	No	No	No	No	No
384	Rao Mazra	109260												

Census of India 2011- Village Directory

Amenities and Land use (As in 2009)

Name of District:-Saharanpur Location Code No:-132

Name of CD Block:-Puwarka Location CodeNo:-0003

Sr. No.	Name village	Location code no.	Communication and transport facilities (If amenities available code -Yes is given except for Village Pin Code ,If not available within the village , the distance range code viz; a for < 5 Kms, b for 5-10 Kms and c for 10+ kms of nearest place where facility is available is given).																
			Post office(PO)	Sub post office (SPO)	Post & Telegraph office (P&TO)	Village Pin Code	Telephones (Land lines)	Public call office (PCO)	Mobile phone coverage	Internet cafes/ Common service centre (CSC)	Private courier facility	Bus service (Public & Private)	Railway stations	Auto/Modified Autos	Taxis and Vans	Tractors	Cycle-pulled rickshaws(Manual & Machine driven)	Carts driven by animals	Sea /River ferry service
1	2	3	51	52	53	54	55	56	57	58	59	60	61	62	63	64	65	66	67
333	Mala Hedi	109209 c	a	c		247120	Yes	b	Yes	c	c	Yes	c	a	c		a		
334	Matki Jharoli	109210 c	a	c		247120	Yes	c	Yes	c	c	Yes	c	a	c		c		
335	Ghunna	109211 c	Yes	c			Yes		Yes			Yes	c						
336	Redi Mohiuddin	109212 c	Yes			247120	Yes		Yes			Yes	c						
337	Bondki	109213					Yes		Yes			Yes	c						
338	Chak Bondki	109214																	
339	Mohseenpur	109215																	
340	Kalluwala	109216																	
341	Ghana Khandi	109217 c	a	c			Yes	a	Yes	c	c	Yes	c			Yes	Yes		
342	Heera Hedi	109218 c	a	c			Yes	a	Yes	c	c	a	c	a					
343	Maheshwari Khu	109219 c	a	c		247120	Yes	c	Yes	c	c	Yes	c		c				
344	Salampur Bhukd	109220 c	Yes	c		247001	Yes	c	Yes	c	c	Yes	c	a	c				
345	Meharvani	109221 c	a	c		247120	Yes		Yes	c	a	Yes	c			c		c	
346	Kolki Ranghad	109222 c	a	b		247001	Yes		Yes	b	b	Yes	b		b		b		
347	Nagrajpur	109223	Yes	b		247001	Yes		Yes	b	b	Yes	b						
348	Mullapur Kadeer	109224 a	a	b		247001	Yes		Yes	b	b	Yes	b	a	b		b		
349	Soomli	109225 b	a	b			Yes	a	Yes	b	b	Yes		b	b		b	b	
350	Devla	109226 a	b	a			Yes	a	Yes		b	Yes		b		b			
351	Mirzapur Mazra	109227 c	a	c			Yes		Yes	c	c	a	c	c	c				
352	Topra	109228																	
353	Topri	109229	Yes	b		247001	Yes		Yes	b	b	Yes	b	b			b		
354	Azampura	109230 c	c	c		247120	Yes	c	Yes	c	c	c	c	c	c				c
355	Gadanpura	109231 c	c	a		247120	Yes	c	Yes	c	c	Yes	c	c	c				c
356	Sarakdi Khumar	109232 c	c	c		247120	Yes		Yes	c	c	Yes	c	c	c				
357	Sultanpur	109233 c	c	c		247001	Yes	c	Yes	c	c	Yes	c	c	c				
358	Najibpura	109234 c	c	c		247001	Yes	c	Yes	c	c	c	c	c	c				
359	Alampura	109235 c	c	c		247001	Yes	c	Yes	c	c	c	c	c	c				
360	Damkadi	109236 b	b	b			Yes	b	Yes	b	b	Yes	b						
361	Kadarpur Mafi	109237																	
362	Datauli Rangad	109238 b	b	b			Yes		Yes	b	b	Yes	b						
363	Chak Katauti	109239																	
364	Sakalapuri	109240 b	b	b			Yes	a	Yes	b	b	Yes	b		b	b		b	b
365	Shahpur Kadeem	109241 b	b	b			Yes	b	Yes		b	b	b	b	b				
366	Chak Abdulla Su	109242 a	b	b			Yes	a	Yes	b	b	a	b		b	b		b	
367	Chak Gullhin	109243																	
368	Krishanapura	109244																	
369	Abdullapur	109245																	
370	Chandu Mazra	109246																	
371	Hosi Mazra	109247 b	b	b			Yes	b	Yes	b	b			b					
372	Dabki Guzar	109248 c	c	c		247001	Yes	c	Yes	c	c	Yes	c	c	c				
373	Bhaupur	109249 b	b	b		247002	Yes	b	Yes	b	b	Yes	b	b	b				
374	Nalheda Bakkal	109250 b	b	b		247002	Yes	b	Yes	b	b	Yes	b	b	b				
375	Mukhiispur	109251 a	a	a		247002	Yes		Yes	b	b	Yes	b	b	b	b			b
376	Ismailpur	109252 a	a	b		247002	Yes	b	Yes	b	b	b	b	b	b				
377	Chak Adampur	109253 a	a	b			Yes		Yes	b	b	Yes		b	a	a			
378	Hoz Kheri	109254 b	b	b			Yes		Yes	b		Yes	a	a					
379	Mansapur	109255																	
380	Telipura	109256 c	a	c			Yes		Yes	c	c	Yes	c	c	c				
381	Wajidpur Piki	109257 c	a	c			Yes		Yes	c	c	a	c	c	c				
382	Chak Wajidpur	109258																	
383	Piki	109259 c	a	c			Yes		Yes	c	c	Yes	c	c	c				
384	Rao Mazra	109260																	

Census of India 2011- Village Directory

Amenities and Land use (As in 2009)

Name of District:-Saharanpur Location Code No:-132

Name of CD Block:-Puwarka Location CodeNo:-0003

Sr. No.	Name village	Location code no.	Village connected to highways,village roads, banks & credit societies (If amenities available code -Yes is given, If not available within the village , the distance range code viz; a for < 5 Kms, b for 5-10 Kms and c for 10+ kms of nearest place where facility is available is given).											
			Connected to national highway(NH)	Connected to state highway(SH)	Connected to major district road (MDR)	Connected to others district road	Pucca roads	Kutchcha roads	Water bounded macadam(WBM) roads	Navigable waterway (river/canal)(NW)	Footpaths (FP)	Commercial & Co-operative Banks	ATM	Agricultural Credit Societies
1	2	3	68	69	70	71	72	73	74	75	76	77	78	79
333	Mala Hedi	109209 c	a	a		Yes					Yes	a	c	a
334	Matki Jharoli	109210 c	a	a		Yes					Yes	Yes	a	b
335	Ghunna	109211 c	c			Yes	c				Yes		c	
336	Redi Mohiuddinj	109212 c	c	a		Yes		Yes			Yes	a	c	
337	Bondki	109213 c	c			Yes					Yes	a	c	a
338	Chak Bondki	109214												
339	Mohseenpur	109215												
340	Kalluwala	109216												
341	Ghana Khandi	109217 c	c	a		Yes	Yes	Yes			Yes	a	c	a
342	Heera Hedi	109218 c	c	a							Yes	a	c	a
343	Maheshwari Khu	109219 c				Yes		Yes			Yes	a	a	a
344	Salampur Bhukd	109220 c	a	a		Yes		Yes			Yes	a	a	
345	Meharwani	109221 a	a	a		Yes				a	Yes	a	a	a
346	Kolki Ranghad	109222 b	b			Yes					Yes	b	b	
347	Nagrajpur	109223 b				Yes	a				Yes	b	b	a
348	Mullapur Kadeer	109224 b	b			Yes					Yes	a	b	b
349	Soomli	109225	a	a		Yes		a	a		Yes	a	b	a
350	Devla	109226				Yes					Yes		a	a
351	Mirzapur Mazra	109227 a	a	a		a					Yes	a	a	a
352	Topra	109228												
353	Topri	109229 b	c	b		Yes					Yes	b	b	b
354	Azampura	109230 c		c		b		b			Yes	c	c	a
355	Gadanpura	109231 c	c	c		Yes		b		c	Yes			
356	Sarakdi Khumar	109232 c	c			Yes	a		c		Yes	a	a	a
357	Sultanpur	109233 c		c		Yes			c		Yes	c	c	b
358	Najibpura	109234 c		c		c					Yes	b	b	b
359	Alampura	109235 c		c		a					Yes	c	b	b
360	Damkadi	109236 b	b	a		Yes					Yes	b	b	b
361	Kadarpur Mafi	109237												
362	Datauli Rangad	109238 b	b	a		Yes		Yes			Yes	b	b	b
363	Chak Katauti	109239												
364	Sakalapuri	109240 a	a	a		Yes			a		Yes	b	b	a
365	Shahpur Kadeem	109241 b	b	b							Yes	b	b	b
366	Chak Abdulla Su	109242 a	a	a		a			a	a	Yes	a	a	a
367	Chak Gullhin	109243												
368	Krishanapura	109244												
369	Abdullapur	109245												
370	Chandu Mazra	109246												
371	Hosi Mazra	109247 b	b	a							Yes	a	a	a
372	Dabki Guzar	109248 c	a	c		Yes		Yes			Yes	a	c	a
373	Bhaupur	109249 a	a	a		Yes					Yes	a	b	a
374	Nalheda Bakkal	109250 c	a	a		Yes					Yes	b	b	a
375	Mukhlispur	109251	a	a		Yes	a		a	a	Yes	a	b	a
376	Ismailpur	109252									Yes	a	b	a
377	Chak Adampur	109253				Yes					Yes	b	b	b
378	Hoz Kheri	109254 b	c	a		Yes					Yes	a	b	a
379	Mansapur	109255												
380	Telipura	109256 a	a	a		Yes					Yes	b	a	b
381	Wajidpur Piki	109257 a	a	a		a					Yes	a	a	a
382	Chak Wajidpur	109258												
383	Piki	109259 a	a	a		Yes		Yes			Yes	a	a	a
384	Rao Mazra	109260												

Census of India 2011- Village Directory

Amenities and Land use (As in 2009)

Name of District:-Saharanpur Location Code No:-132

Name of CD Block:-Puwarka Location CodeNo:-0003

Sr. No.	Name village	Location code no.	Availability of miscellaneous facilities (If amenities available code -Yes is given, If not available within the village , the distance range code viz; a for < 5 Kms, b for 5-10 Kms and c for 10+ kms of nearest place where facility is available is given).															Availability of electricity (Yes/No)						
			Self-Help Group (SHG)	Public distribution system (PDS) shop	Mandis / Regular market	Weekly Haat	Agricultural marketing society	Integrated Child Development Scheme (Nutritional Centres)	Anganwadi Centre (Nutritional Centres)	Others (Nutritional Centres)	ASHA (Acredited Social Health Activist)	Community centre with/without TV	Sports Field,	Sports Club / Recreation Centre	Cinema / Video Hall	Public Library	Public Reading Room	Newspaper Supply	Assembly Polling station	Birth & Death Registration Office	Power Supply for Domestic Use (ED)	Power Supply for Agricultural Use (EAG)	Power Supply for Commercial Use (EC)	Power Supply for All Uses (EA)
1	2	3	80	81	82	83	84	85	86	87	88	89	90	91	92	93	94	95	96	97	98	99	100	101
333	Mala Hedi	109209	Yes	Yes	c	a	c	c	Yes	Yes	Yes	c	Yes	c	c	c	a	Yes	Yes	Yes	Yes	Yes	Yes	Yes
334	Matki Jharoli	109210	Yes	Yes	c	a	c	Yes	Yes	Yes	Yes	c	Yes	c	c	c	Yes	Yes	Yes	Yes	Yes	Yes	Yes	Yes
335	Ghunna	109211	Yes	Yes	Yes	b	c	Yes	Yes	Yes	Yes	Yes	Yes	c	c	c	c	Yes	Yes	Yes	Yes	Yes	Yes	Yes
336	Redi Mohiuddin	109212	Yes	Yes	c	a	Yes	Yes	Yes	Yes	Yes	Yes	Yes	Yes	c	Yes	Yes	Yes	Yes	Yes	Yes	Yes	Yes	Yes
337	Bondki	109213	Yes	Yes	c	b	Yes	Yes	Yes	Yes	Yes	Yes	Yes	Yes	c	c	c	Yes	Yes	Yes	Yes	Yes	Yes	Yes
338	Chak Bondki	109214																						
339	Mohseenpur	109215																						
340	Kalluwala	109216																						
341	Ghana Khandi	109217	Yes	Yes	c	b	c	Yes	Yes	Yes	Yes	c	c	c	c	c	c	Yes	Yes	Yes	Yes	Yes	Yes	Yes
342	Heera Hedi	109218	a	a	c	a	c	a	a	Yes	Yes	Yes	c	c	c	c	c	Yes	Yes	a	Yes	Yes	Yes	Yes
343	Maheshwari Khu	109219	Yes	Yes	c	a	c	Yes	Yes	Yes	Yes	c	Yes	c	c	c	c	Yes	Yes	Yes	Yes	Yes	Yes	Yes
344	Salampur Bhukd	109220	Yes	c	b	b	Yes	Yes	Yes	Yes	Yes	c	c	c	c	c	a	Yes	Yes	Yes	Yes	Yes	Yes	Yes
345	Meharwani	109221	Yes	c	b	c	Yes	Yes	Yes	Yes	Yes	c	Yes	a	c	c	a	Yes	Yes	Yes	Yes	Yes	Yes	Yes
346	Kolki Ranghad	109222	b	Yes	b	b	b	Yes	b	Yes	Yes	b	Yes	b	b	b	b	Yes	Yes	Yes	Yes	Yes	Yes	Yes
347	Nagrajpur	109223	b	Yes	b	b	Yes	b	Yes	Yes	Yes	b	Yes	b	b	b	b	Yes	Yes	Yes	Yes	Yes	No	Yes
348	Mullapur Kadeer	109224	b	Yes	b	b	b	b	Yes	b	Yes	Yes	Yes	b	Yes	b	b	Yes	Yes	b	Yes	Yes	Yes	Yes
349	Soomli	109225	a	Yes	b	b	b	Yes	Yes	Yes	Yes	b	a	b	b	b	b	Yes	Yes	Yes	Yes	Yes	Yes	Yes
350	Devla	109226	Yes	Yes	b	b	b	Yes	Yes	Yes	Yes	b	a	b	b	b	b	Yes	Yes	Yes	Yes	Yes	Yes	Yes
351	Mirzapur Mazra	109227	Yes	a	c	b	c	c	Yes	Yes	Yes	c	c	c	c	c	c	Yes	Yes	Yes	Yes	Yes	Yes	Yes
352	Topra	109228																						
353	Topri	109229	b	Yes	b	b	b	Yes	Yes	Yes	Yes	b	b	b	b	b	b	Yes	Yes	Yes	Yes	Yes	Yes	Yes
354	Azampura	109230	Yes	a	c	b	a	c	a	Yes	a	c	c	c	c	c	c	Yes	a	a	Yes	Yes	Yes	Yes
355	Gadanpura	109231	Yes	a	c	b	c	c	Yes	Yes	Yes	c	c	c	c	c	c	Yes	Yes	a	Yes	Yes	Yes	Yes
356	Sarakdi Khumar	109232	Yes	Yes	c	b	c	c	Yes	Yes	Yes	c	c	c	c	c	c	Yes	Yes	Yes	Yes	Yes	Yes	Yes
357	Sultanpur	109233	Yes	Yes	c	b	c	c	Yes	Yes	Yes	c	c	c	c	c	c	Yes	Yes	Yes	Yes	Yes	Yes	Yes
358	Najibpura	109234	a	b	Yes	b	c	c	c	Yes	Yes	c	c	c	c	c	c	Yes	a	a	Yes	Yes	Yes	Yes
359	Alampura	109235	Yes	a	c	b	c	c	Yes	Yes	Yes	c	c	c	c	c	c	Yes	a	c	Yes	Yes	Yes	Yes
360	Damkadi	109236	Yes	Yes	b	b	b	Yes	Yes	Yes	Yes	b	b	b	b	b	b	Yes	Yes	Yes	Yes	Yes	Yes	Yes
361	Kadarpur Mafi	109237																						
362	Datauli Rangad	109238	Yes	Yes	b	b	b	Yes	Yes	Yes	Yes	b	b	b	b	b	b	Yes	Yes	Yes	Yes	Yes	Yes	Yes
363	Chak Katauti	109239																						
364	Sakalपुरi	109240	b	Yes	b	a	b	Yes	Yes	Yes	Yes	b	a	b	b	b	b	Yes	Yes	Yes	Yes	Yes	Yes	Yes
365	Shahpur Kadeem	109241	Yes	a	b	b	b	b	b	Yes	Yes	Yes	Yes	Yes	Yes	Yes	b	Yes	a	b	Yes	Yes	Yes	Yes
366	Chak Abdulla Su	109242	Yes	a	a	a	a	a	Yes	Yes	Yes	b	a	b	b	b	b	Yes	a	a	Yes	Yes	Yes	Yes
367	Chak Gullhin	109243																						
368	Krishanapura	109244																						
369	Abdullapur	109245																						
370	Chandu Mazra	109246																						
371	Hosi Mazra	109247	Yes	Yes	b	b	b	Yes	Yes	Yes	Yes	b	Yes	b	b	b	b	Yes	a	Yes	Yes	Yes	Yes	Yes
372	Dabki Guzar	109248	Yes	Yes	b	b	c	Yes	Yes	Yes	Yes	c	c	c	c	c	c	Yes	Yes	Yes	Yes	Yes	Yes	Yes
373	Bhaupur	109249	b	Yes	b	b	b	Yes	Yes	Yes	Yes	b	b	b	b	b	b	Yes	Yes	Yes	Yes	Yes	Yes	Yes
374	Nalheda Bakkal	109250	b	Yes	b	b	b	Yes	Yes	Yes	Yes	b	b	b	b	b	b	Yes	a	Yes	Yes	Yes	Yes	Yes
375	Mukhiipur	109251	b	Yes	b	b	b	Yes	Yes	Yes	Yes	b	b	b	a	b	b	Yes	Yes	a	Yes	Yes	Yes	Yes
376	Ismailpur	109252	b	a	b	b	b	Yes	Yes	Yes	Yes	b	b	b	b	b	b	Yes	Yes	a	Yes	Yes	Yes	Yes
377	Chak Adampur	109253	Yes	Yes	b	Yes	Yes	Yes	Yes	Yes	Yes	Yes	b	b	a	Yes	b	Yes	Yes	Yes	Yes	Yes	Yes	Yes
378	Hoz Kheri	109254	Yes	Yes	b	b	b	Yes	Yes	Yes	Yes	Yes	Yes	Yes	b	b	b	Yes	Yes	Yes	Yes	Yes	Yes	Yes
379	Mansapur	109255																						
380	Telipura	109256	Yes	Yes	c	b	c	Yes	Yes	Yes	Yes	c	Yes	c	c	c	c	Yes	Yes	Yes	Yes	Yes	Yes	Yes
381	Wajidpur Piki	109257	c	a	c	a	c	Yes	Yes	Yes	Yes	c	c	c	c	c	c	Yes	Yes	a	Yes	Yes	Yes	Yes
382	Chak Wajidpur	109258																						
383	Piki	109259	Yes	Yes	c	a	c	Yes	Yes	Yes	Yes	c	Yes	c	c	c	c	Yes	Yes	Yes	Yes	Yes	Yes	Yes
384	Rao Mazra	109260																						

Census of India 2011- Village Directory

Amenities and Land use (As in 2009)

Name of District:-Saharanpur Location Code No:-132

Name of CD Block:-Puwarka Location CodeNo:-0003

Sr. No.	Name village	Location code no.	Land Use												Land Use					Name of three most important commodities manufactured		
			Nearest Town	Area under different types of land use (in hectares rounded up to one decimal place)										Area irrigated by source (in hectare).								
				Name	Distance range code i.e. 'a' for < 5 Kms, 'b' for 5-10 Kms and 'c' for 10+ kms.	Forests	Area under Non-agricultural Uses	Barren and Un-cultivable land	Permanent Pastures and Other Grazing Lands	Land Under Miscellaneous Tree Crops etc.	Culturable Waste Land	Fallow lands other than current fallows	Current Fallows	Net Area Sown	Total Irrigated Land Area	Total Un-irrigated Land Area	Canals (C)	Wells/Tube-wells(W/TW)	Tanks/Lakes(T/L)		Water Falls(W/F)	Others(O)
102	103	104	105	106	107	108	109	110	111	112	113	114	115	116	117	118	119	120	121	122		
333	Mala Hedi	109209 SAHARA c			0	34.6	0	0	0	0.8	0	0	143	143	0	0	65.4	77.6	0	0		
334	Matki Jharoli	109210 SAHARA c			0	21.4	0	0	0.2	0	0	1	235	235	0	0	82.1	152.9	0	0		
335	Ghunna	109211 SAHARA c			2.4	46.9	0	0	0	0	0	0.8	242.3	242.3	0	0	242.3	0	0	0		
336	Redi Mohiuddin	109212 SAHARA c			3.9	40.3	0	0	1.2	0.1	0	5.7	251.8	250.2	1.7	0	116.6	133.5	0	0		
337	Bondki	109213 SAHARA c			1.3	19.3	0	0	0	0.2	0	1.6	179.4	179.4	0	0	179.4	0	0	0		
338	Chak Bondki	109214 SAHARA c			2	1.4	0	0	0	0	0	0	20.8	20.5	0.4	0	20.5	0	0	0		
339	Mohseenpur	109215 SAHARA c			0	1.8	0	0	0.3	0	0	0.3	41.8	41.8	0	0	32.2	9.7	0	0		
340	Kalluwala	109216 SAHARA c			0	6.7	0	0	0	0	0.9	0	50.4	50.4	0	0	50.4	0	0	0		
341	Ghana Khandi	109217 SAHARA c			0	52.5	0	0	1	0	0	0.6	391.8	391.8	0	0	115.8	276	0	0		
342	Heera Hedi	109218 SAHARA c			0	14	0	0	0.5	0	0	0.1	105.4	105.4	0	60.7	44.7	0	0	0		
343	Maheshwari Khu	109219 SAHARA c			0	37.9	0	0	0.7	0	0	1.9	182.1	113.3	68.8	0	113.3	0	0	0		
344	Salampur Bhukd	109220 SAHARA c			0	37.2	0	0	15	0	0	3.7	367	367	0	0	94.3	272.8	0	0		
345	Meharwani	109221 SAHARA c			0	23.6	0	0	0	0	2.3	0	194.8	194.8	0	0	194.8	0	0	0		
346	Kolki Ranghad	109222 SAHARA b			0	34.3	0	0	0	1.4	0	13.6	197.5	197.5	0	79.7	117.8	0	0	0		
347	Nagrajpur	109223 SAHARA b			0	15.7	3	0	0	0	0	0.8	98.4	98.4	0	0	19.2	79.1	0	0	Gur	
348	Mullapur Kadeer	109224 SAHARA b			0	15.9	0.2	0	0	1.4	0.2	5.3	119.7	119.7	0	50.2	65.6	4	0	0		
349	Soomli	109225 SAHARA b			0	9.6	3.7	0	2.7	0	0	0.1	73	73	0	0	73	0	0	0		
350	Devla	109226 SAHARA b			0	27.8	10.9	0	0	0.1	0	2.7	213.4	213.4	0	0	77.8	135.6	0	0		
351	Mirzapur Mazra	109227 SAHARA c			0	11.7	0	0	0	0	0	0	83.2	83.2	0	0	23.2	60	0	0		
352	Topra	109228 SAHARA b			0	10	0	0	0	0	0	8.3	168.9	168.9	0	85.4	83.5	0	0	0		
353	Topri	109229 SAHARA b			0	30.7	0	0	3.9	0.3	0	5.5	179.4	179.4	0	0	42.8	136.7	0	0	Gur Rice	Ata
354	Azampura	109230 SAHARA c			0	4.4	0	0	0	0	0	0	42.1	42.1	0	0	42.1	0	0	0		
355	Gadanpura	109231 SAHARA c			0	16	0	0	0	0	0.6	0	171.6	171.6	0	0	42	129.7	0	0		
356	Sarakdi Khumar	109232 SAHARA c			0	46.2	0	0	0	0	0	2.4	209.1	209.1	0	0	67.5	141.6	0	0		
357	Sultanpur	109233			0	41.8	0	0	0	0	0	0.2	91.4	91.4	0	0	28.6	62.8	0	0		
358	Najibpura	109234 SAHARA c			0	3	0	0	0	0	0.2	0	24.9	24.9	0	0	24.9	0	0	0		
359	Alampura	109235 SAHARA c			0	12.4	0	0	0	0	0	0	103.5	103.5	0	0	15.1	88.4	0	0		
360	Damkadi	109236 SAHARA b			0	19.4	0	0	12.4	0	0	1.4	110.8	110.8	0	0	30.1	80.8	0	0		
361	Kadarpur Mafi	109237 SAHARA b			0	2.3	0	0	1.5	0	0	0	52.7	52.7	0	0	52.7	0	0	0		
362	Datauli Rangad	109238 SAHARA b			0	69.4	0	0	10.2	0.5	0.1	0.3	339.2	339.2	0	0	99.3	239.9	0	0		
363	Chak Katauti	109239 SAHARA b			0	0.6	1.7	0	0	0	0	0	18.3	18.3	0	0	18.3	0	0	0		
364	Sakalपुरी	109240 SAHARA b			0	21.7	8.1	0	0.8	0.1	0	0.1	205.8	205.8	0	0	61.2	144.6	0	0		
365	Shahpur Kadeem	109241 SAHARA b			0	11	0	0	0	0	0	0	72.4	72.4	0	0	0	0	0	72.4		
366	Chak Abdulla Su	109242 SAHARA b			0	2	0	0	3	0	0	0	7	7	0	0	7	0	0	0		
367	Chak Gullhin	109243 SAHARA b			0	0.9	1.1	0	0	0	0.2	0	19.5	19.5	0	0	19.5	0	0	0		
368	Krishanapura	109244 SAHARA b			0	3.8	0	0	0.5	0	0	0	14.6	14.6	0	0	9.9	4.7	0	0		
369	Abdullapur	109245 SAHARA b			0	2	0	0	1.3	0	0	0	47.3	47.3	0	0	6.2	41.1	0	0		
370	Chandu Mazra	109246 SAHARA b			0	2.5	0	0	0	0	0	0	45.6	45.6	0	0	25.8	19.8	0	0		
371	Hosi Mazra	109247 SAHARA b			0	8.7	0	0	0.5	0	0	0	45.2	45.2	0	0	24.4	20.8	0	0		
372	Dabki Guzar	109248 SAHARA c			0	44.8	0	0	0	0	0	0	268.7	268.7	0	0	268.7	0	0	0		
373	Bhaupur	109249 SAHARA b			0	17.5	0	0	0	0	0	0	98.8	98.8	0	0	98.8	0	0	0		
374	Nalheda Bakkal	109250 SAHARA b			0	32.1	0	0	0	0	0	0	140.2	140.2	0	0	140.2	0	0	0		
375	Mukhiispur	109251 SAHARA b			0	8	0	0	0	0	0	0	58.3	58.3	0	0	58.3	0	0	0		
376	Ismailpur	109252 SAHARA b			0	14.5	0	0	0	0	0	0	43.1	43.1	0	0	43.1	0	0	0		
377	Chak Adampur	109253 SAHARA b			0	51.4	0	0	0	0	0	0	81.7	81.7	0	0	0	0	0	81.7		
378	Hoz Kheri	109254 SAHARA b			0	25.7	0	0	0	0	0	0	163.6	163.6	0	0	60.4	0	6	97.2		
379	Mansapur	109255 SAHARA b			0	4	0	0	0	0	0	0	58.1	58.1	0	0	58.1	0	0	0		
380	Telipura	109256 SAHARA c			0	19.1	0	0	0	0	0	0	108.5	108.5	0	0	45	63.5	0	0		
381	Wajidpur Piki	109257 SAHARA c			0	6.8	0	0	0	0	0	0	57.8	57.8	0	0	32.7	25.1	0	0		
382	Chak Wajidpur	109258 SAHARA c			0	0.7	0	0	0	0	0	0	4.5	4.5	0	0	4.5	0	0	0		
383	Piki	109259 SAHARA c			0	41.2	0	0	0	0	0	0	360.4	360.4	0	0	187	173.4	0	0		
384	Rao Mazra	109260 SAHARA c			0	4	0	0	0	0	0	0	33	33	0	0	24.5	8.5	0	0		

Census of India 2011- Village Directory

Amenities and Land use (As in 2009)

Name of District:-Saharanpur Location CodeNo:-132

Name of CD Block:-Puwarka Location CodeNo:-0003

Sr. No.	Name village	Location code no.	Total area of the village (in hectares rounded up to one decimal place)	Total population (2011 census)	Number of households (2011 census)	Number of educational amenities available. (If not available within the village , the distance range code viz; a for < 5 Kms, b for 5-10 Kms and c for 10+ kms of nearest place where facility is available is given).													
						Pre-Primary school (PP)	Primary school (P)	Middle school (M)	Secondary School (S)	Senior Secondary school (SS)	Degree college of arts science & commerce (ASC)	Engineering college(EC)	Medical college (MC)	Management institute (MI)	Polytechnic (Pt)	Vocational training school/ITI	Non-formal training centre (NFTC)	Special school for disabled (SSD)	Others (specify)
1	2	3	4	5	6	7	8	9	10	11	12	13	14	15	16	17	18	19	20
385	Asanwali	109261	239.7	2357	410	1	1	a	a	a	a	c	c	a	c	c	c	c	
386	Chandrauli	109262	218.5	2379	358	1	1	a	a	a	a	c	c	b	c	c	c	c	
387	Chatka	109263	171.3	2539	389	1	1	a	b	b					b	b	b		
388	Wajidpur Mazra	109264	36.1	15	2														
389	Sarakadi Sheikh	109265	173.7	3828	678	1	1			a	a	a		b	b	b			
390	Dhamola	109266	80.7	1367	216	a		a	a	a	a	a			b	b			
391	Gokalpur	109267	158.7	1427	252	a	a	a	a	a			a	b	c		b	b	b
392	Badalpur	109268	151.6	469	91	c		a	b	b	b	b	c	c	c	c	c		
393	Kabirpur Aht	109269	35	0	0														
394	Landhora Junard	109270	186.2	1013	179	c			b	b	b	c	c	c	c	c			
395	Manakpur	109271	191.8	1887	312			a	b	b	b	b	c	c	c	c	c		
396	Ladwa	109272	148.7	1354	223	c		a	a	a						c			
397	Lakhnauti Khurd	109273	247.3	2733	427	1	1	a	a	a	a	c	c	c	c	c			
398	Mandala	109274	165.7	1452	244	c			1	a			c	c	c	c	c		
399	Bishanpur	109275	92.6	594	110	c		a	b	b			c	c	c	c	c		
400	Lakhnauti Kalan	109276	205.2	1188	229	a		a	a	a	a	c	c	b	c	c	c	c	
401	Punwarka	109277	499.6	3008	522	1	1	2	1	1	1	c	c	c	c	c	c	c	
402	Sandal Hedi	109278	242.6	2069	372	1	1	a	c	a	a	c		c	c	c	c	c	c
403	Ataullahpur	109279	49.4	0	0														
404	Mohmmodpur U	109280	84.4	750	133	a			1	a	a	a		c	c	c	c	c	c
405	Mugal Mazra	109281	135	2031	341	1	1	a	a	a	a	a	c	c	b	c	c	c	c
406	Chalheda	109282	139.6	617	95	a		1	a	a	a	a	c	c	c	c	b	c	c
407	Tiparpur	109283	95.4	17	4														
408	Sambhalka Guna	109284	160.5	1370	241	a	a	a	a	b	b	a					b		
409	Sambhalki Khurc	109285	9	0	0														
410	Salampur Gadda	109286	68.4	1151	172			1	a	a	b	b			b	b			
411	Jamalpur	109287	51.1	1441	255	a	a	a	b	b									
412	Khurd	109288	56.4	3267	515	1	1		b			b	b		c	b			
413	Chaksaid Raja	109289	82.7	0	0														
414	Padli Khushalpur	109290	162.4	1305	184	a		a	b	b			b		b	b			
415	Mohd.Pur Gada	109291	159.6	2556	403	1	1	b	b	b			a	b					
416	Saragthal Hamee	109292	102.6	1007	187	a		a	a	a			a	b	c	b	b	c	c
417	Nawada	109293	126.1	1880	338			a	a	a	c	c	b	c	c	c	c		
418	Kutubpur Kusani	109294	187.2	1812	275								c	c					
419	Tiwaya Must.	109295	365.6	3166	616	1	1	1		a		b	b	c	b	c	c	c	c
420	Bharampur	109296	67.9	0	0														
421	Sambalki Shek	109297	128.1	1734	273				a	c	c				b	c			
422	Chhazpura	109298	187.2	3151	539	1	1			b	b	b	c		a	b			
423	Mohiddinpur	109299	216.2	4377	698	1	2		a	a	c	a	c	a	c	c	c	c	c
424	Tiwaya Aht.	109300	43.9	0	0														
425	Gagalheddi Aht.	109301	85.2	0	0														
426	Ugrahu Must.	109302	245	5377	953	1	2	1	a	a	b			a	c				
427	Ugranu Aht.	109303	114.8	0	0														
428	Noorpur Aht.	109304	24.4	0	0														
429	Noorpur Must	109305	54.2	0	0														
430	Fatehpur Khurd	109306	20.4	488	70			1	a	a	a	b	b	c		a	c		
431	Deenarpur Aht.	109307	26.5	0	0														
432	Deenarpur Must.	109308	91.8	3476	649	1	1												
433	Makka Bans	109309	92.9	2345	381	1	1												
434	Ghadkauli	109310	104.2	1725	317			a	a	a	c	c	c	b	c	c	c		

Census of India 2011- Village Directory

Amenities and Land use (As in 2009)

Name of District:-Saharanpur Location Code No:-132

Name of CD Block:-Puwarka Location CodeNo:-0003

Sr. No.	Name village	Location code no.	Number of Medical Amenities available. (If not available within the village , the distance range code viz: a for < 5 Kms, b for 5-10 Kms and c for 10+ kms of nearest place where facility is available is given).									Number of Non-Government Medical Amenities available.								
			Community health centre (CHC)	Primary health centre (PHC)	Primary health sub centre (PHS)	Maternity and child welfare centre (MCW)	T.B. clinic (TBC)	Hospital-allopathic (HA)	Hospital-alternative medicine (HO)	Dispensary (D)	Veterinary hospital (VH)	Mobile health clinic (MHC)	Family welfare centre (FWC)	Charitable non Govt. hospital/Nursing home.	Medical practitioner with MBBS Degree	Medical practitioner with other degree	Medical practitioner with no degree	Traditional practitioner and faith healer .	Medicine Shop	Others
1	2	3	21	22	23	24	25	26	27	28	29	30	31	32	33	34	35	36	37	38
385	Asanwali	109261 c	a	a	a	a	a	a	a	a	a	c	a	0	0	0	0	0	0	0
386	Chandrauli	109262 c	a	a	a	a	a	a	a	a	a	c	a	0	0	0	0	0	0	0
387	Chatka	109263	b		b	b	b	b	a	a			a	0	0	0	0	0	0	0
388	Wajidpur Mazra	109264												0	0	0	0	0	0	0
389	Sarakadi Sheikh	109265	a		a	b	b	b	b	b		b		0	0	0	0	0	0	0
390	Dhamola	109266 b	b	a	a	b	b	b	b	b		a	b	0	0	0	0	0	0	0
391	Gokalpur	109267 b	a	a	a	b	b	b	a	a		b	b	0	0	0	0	0	0	0
392	Badalpur	109268 b	b	b	b	c	b	b	b	b		b	b	0	0	0	0	0	0	0
393	Kabirpur Aht	109269																		
394	Landhora Junard	109270 b	b	b	b	c	b	b	b	b		b	b	0	0	0	0	0	0	0
395	Manakpur	109271 b	b	a	b	c	b	b	b	b		b	b	0	0	0	0	0	0	0
396	Ladwa	109272 a	a	a	a	a	a	a	a	a		a	a	0	0	0	0	0	0	0
397	Lakhnauti Khurd	109273 a	b	b	b	c	a	a	a	a		a	a	0	0	0	0	0	0	0
398	Mandala	109274 b	a	a	a	c	b	b	b	b		b	b	0	0	0	0	0	0	0
399	Bishanpur	109275 b	b	b	b	c	b	b	b	b		b	b	0	0	0	0	0	0	0
400	Lakhnauti Kalan	109276 c	a	a	a	a	a	a	a	a		c	a	0	0	0	0	0	0	0
401	Punwarka	109277	1	1	1	1	c	c	c	c				1	0	0	0	0	0	0
402	Sandal Hedi	109278 a	c	c	a	a	c	c	c	c		a	c	0	0	0	0	0	0	0
403	Ataullahpur	109279																		
404	Mohmmodpur U	109280 b	b	c	c	c	c	c	b	c		c	c	0	0	0	0	0	0	0
405	Mugal Mazra	109281 c	a	a	a	a	a	a	a	a		c	a	0	0	0	0	0	0	0
406	Chalheda	109282 c	a	a	a	a	a	a	a	a		a	c	0	0	0	0	0	0	0
407	Tiparpur	109283												0	0	0	0	0	0	0
408	Sambhalka Guna	109284 b	b	a	b	b	b	a	a	a		b	b	0	0	0	0	0	0	0
409	Sambhalki Khur	109285																		
410	Salampur Gadda	109286	b	a	b	b	b	b	b	b		b	b	0	0	0	0	0	0	0
411	Jamalpur	109287 b	b	b	b	b	b	b	c	b		b	b	0	0	0	0	0	0	0
412	Khurd	109288 b	b	a	b	b	b	b	a	a			b	0	0	0	0	0	0	0
413	Chaksaid Raja	109289																		
414	Padli Khushalpu	109290 b	b	b	b	b	b	b	b	b		b	b	0	0	0	0	0	0	0
415	Mohd.Pur Gada	109291 b	b	b	b	b	b	b	b	b		b	b	0	0	0	0	0	0	0
416	Saragthal Hamee	109292 c	a	a	a	a	a	a	a	a		c	a	0	0	0	0	0	0	0
417	Nawada	109293 c	b	a	b	c	b	b	b	b		c	c	0	0	0	0	1	0	0
418	Kutubpur Kusani	109294 c	b		c	c	c	c	c	c		c	c	0	0	0	0	1	0	0
419	Tiwaya Must.	109295 c	b	a	a	c	a	a	a	a		c	a	0	0	0	0	1	0	0
420	Bharampur	109296																		
421	Sambalki Shek	109297 c	c	a	c	a	c	c	a	c		b	c	0	0	0	0	1	0	0
422	Chhazpura	109298 a	a	a	a	b	b	b	b	a				0	0	0	0	1	0	0
423	Mohiddinpur	109299 c	a		c	c	c	c	c	a		c	c	0	0	0	0	1	0	0
424	Tiwaya Aht.	109300																		
425	Gagalheddi Aht.	109301																		
426	Ugrahu Must.	109302 a	a	a	a	a	a	a	a	a				0	0	0	0	0	0	0
427	Ugranu Aht.	109303																		
428	Noorpur Aht.	109304																		
429	Noorpur Must	109305																		
430	Fatehpur Khurd	109306 a	a	a	a	a	a	c	a					0	0	0	0	0	0	0
431	Deenarpur Aht.	109307																		
432	Deenarpur Must.	109308 a	a	a	b	a	c	b	a					0	0	0	0	0	0	0
433	Makka Bans	109309 a	a		a	b	a	a	a	a			b	0	0	0	0	0	0	0
434	Ghadkauli	109310 c	b	b	c	c	c	c	c	b			c	0	0	0	0	0	0	0

Census of India 2011- Village Directory

Amenities and Land use (As in 2009)

Name of District:-Saharanpur Location Code No:-132

Name of CD Block:-Puwarka Location CodeNo:-0003

Sr. No.	Name village	Location code no.	Availability of drinking water - Yes / No								Availability of toilet & others Yes / No			
			Tap water (Treated/Untreated)	Well water (Covered / Uncovered well)	Hand Pump	Tube wells / Bore well	Spring	River / Canal	Tank / Pond / Lake	Others	Community toilet including bath.	Community toilet excluding bath.	Rural sanitary mart or sanitary hardware outlet available near the village.	Community bio- gas or recycle of waste for productive use.
1	2	3	39	40	41	42	43	44	45	46	47	48	49	50
385	Asanwali	109261	Yes	No	Yes	Yes	No	No	No	No	No	No	No	No
386	Chandrauli	109262	No	Yes	Yes	No	No	No	No	No	No	No	No	No
387	Chatka	109263	No	No	Yes	Yes	No	No	Yes	No	No	No	No	No
388	Wajidpur Mazra	109264	No	No	Yes	No	No	No	No	No	No	No	No	No
389	Sarakadi Sheikh	109265	Yes	Yes	Yes	Yes	No	Yes	Yes	No	Yes	No	No	No
390	Dhamola	109266	No	No	Yes	Yes	No	No	No	No	No	No	No	No
391	Gokalpur	109267	No	No	Yes	No	No	No	No	No	No	No	No	No
392	Badalpur	109268	No	Yes	Yes	Yes	No	Yes	Yes	No	No	No	No	No
393	Kabirpur Aht	109269												
394	Landhora Junard	109270	No	Yes	Yes	Yes	No	Yes	Yes	No	No	No	No	No
395	Manakpur	109271	No	Yes	Yes	Yes	No	No	Yes	No	No	No	No	Yes
396	Ladwa	109272	No	Yes	Yes	Yes	No	No	Yes	No	No	No	No	No
397	Lakhnauti Khurd	109273	Yes	Yes	Yes	Yes	No	No	No	No	No	No	No	No
398	Mandala	109274	Yes	No	Yes	No	No	No	No	No	No	No	No	No
399	Bishanpur	109275	No	No	Yes	Yes	No	No	No	No	No	No	No	No
400	Lakhnauti Kalan	109276	No	No	Yes	Yes	No	No	Yes	No	No	No	No	No
401	Punwarka	109277	No	No	Yes	Yes	No	No	Yes	No	No	No	No	No
402	Sandal Hedi	109278	Yes	Yes	Yes	Yes	No	No	No	No	No	No	Yes	No
403	Ataullahpur	109279												
404	Mohmmodpur U	109280	Yes	Yes	Yes	Yes	No	Yes	Yes	No	No	No	No	No
405	Mugal Mazra	109281	Yes	No	Yes	Yes	No	Yes	No	No	No	No	No	No
406	Chalheda	109282	Yes	No	Yes	Yes	No	No	No	No	No	No	No	No
407	Tiparpur	109283	No	No	Yes	No	No	No	No	No	No	No	No	No
408	Sambhalka Guna	109284	No	No	Yes	No	No	No	No	No	No	No	No	No
409	Sambhalki Khurd	109285												
410	Salampur Gadda	109286	No	No	Yes	No	No	No	No	No	No	No	No	No
411	Jamalpur	109287	No	No	Yes	No	No	No	No	No	No	No	No	No
412	Khurd	109288	No	No	Yes	No	No	No	No	No	No	No	Yes	No
413	Chaksaid Raja	109289												
414	Padli Khushalpur	109290	No	Yes	Yes	Yes	No	No	No	No	No	No	No	No
415	Mohd.Pur Gada	109291	No	Yes	Yes	Yes	No	Yes	No	No	No	No	No	No
416	Saragthal Hamee	109292	No	No	Yes	Yes	No	No	No	No	No	No	Yes	Yes
417	Nawada	109293	Yes	No	Yes	Yes	No	Yes	No	No	No	No	No	No
418	Kutubpur Kusani	109294	No	No	Yes	Yes	No	No	No	No	No	No	No	No
419	Tiwaya Must.	109295	No	Yes	Yes	Yes	No	No	No	No	No	No	No	No
420	Bharampur	109296												
421	Sambalki Shek	109297	Yes	Yes	Yes	Yes	No	No	No	No	No	No	No	No
422	Chhazpura	109298	No	Yes	Yes	Yes	No	No	No	No	No	No	No	No
423	Mohiddinpur	109299	No	Yes	Yes	Yes	No	No	No	No	No	No	No	No
424	Tiwaya Aht.	109300												
425	Gagalhedhi Aht.	109301												
426	Ugrahu Must.	109302	No	No	Yes	No	No	No	No	No	No	No	No	No
427	Ugranu Aht.	109303												
428	Noorpur Aht.	109304												
429	Noorpur Must	109305												
430	Fatehpur Khurd	109306	No	Yes	Yes	Yes	No	No	No	No	No	No	No	No
431	Deenarpur Aht.	109307												
432	Deenarpur Must.	109308	Yes	No	Yes	Yes	No	No	Yes	No	No	No	No	No
433	Makka Bans	109309	No	No	Yes	No	No	No	No	No	No	No	No	No
434	Ghadkauli	109310	No	No	Yes	Yes	No	No	Yes	No	No	No	No	No

Census of India 2011- Village Directory

Amenities and Land use (As in 2009)

Name of District:-Saharanpur Location Code No:-132

Name of CD Block:-Puwarka Location CodeNo:-0003

Sr. No.	Name village	Location code no.	Communication and transport facilities (If amenities available code -Yes is given except for Village Pin Code ,If not available within the village , the distance range code viz; a for < 5 Kms, b for 5-10 Kms and c for 10+ kms of nearest place where facility is available is given).																
			Post office(PO)	Sub post office (SPO)	Post & Telegraph office (P&TO)	Village Pin Code	Telephones (Land lines)	Public call office (PCO)	Mobile phone coverage	Internet cafes/ Common service centre (CSC)	Private courier facility	Bus service (Public & Private)	Railway stations	Auto/Modified Autos	Taxis and Vans	Tractors	Cycle-pulled rickshaws(Manual & Machine driven)	Carts driven by animals	Sea /River ferry service
1	2	3	51	52	53	54	55	56	57	58	59	60	61	62	63	64	65	66	67
385	Asanwali	109261 c	a	c			Yes	c	Yes	c	c	Yes	c	Yes					
386	Chandrauli	109262 c	a	c			Yes	a	Yes	c	c	Yes	c						
387	Chatka	109263 b	b	b			Yes	a	Yes	b	b	Yes	b	a	a				
388	Wajidpur Mazra	109264																	
389	Sarakadi Sheikh	109265 b	b	b			Yes		Yes	b	b	Yes	b						
390	Dhamola	109266 b	a	b			Yes	a	Yes	a	b	Yes	b	a		a			
391	Gokalpur	109267	a	b			Yes	b	Yes	b	b	Yes	b	b	b				
392	Badalpur	109268 b	b	b			Yes	a	Yes	b	c	a	c	a	c		a		
393	Kabirpur Aht	109269																	
394	Landhora Junard	109270 a	a	b			Yes		Yes	b	c	Yes	c			c			
395	Manakpur	109271 a	a	a		247120	Yes		Yes		b	Yes	a	c	c				
396	Ladwa	109272 a	a	a		247120	Yes		Yes	c	a	Yes	a	a					
397	Lakhnauti Khurd	109273 a	a	a			Yes		Yes	a	c	Yes	c		a				
398	Mandala	109274 a	a	b			Yes	a	Yes	c	a	Yes	a	c	c				
399	Bishanpur	109275 b	b	b			Yes		Yes	b	c	a	c	a	c		a		
400	Lakhnauti Kalan	109276 c	a	c			Yes	a	Yes	c	c	Yes	c						
401	Punwarka	109277 c	Yes	c		247120	Yes		Yes	c	c	Yes	c		c				
402	Sandal Hedi	109278 c	a	c			Yes	a	Yes	c	c	Yes	a	c		c			
403	Ataullahpur	109279																	
404	Mohmmodpur U	109280 c	b	c			Yes	b	Yes	c	c	b	c	a	c				
405	Mugal Mazra	109281 c	a	c			Yes	a	Yes	c	c	Yes	c						
406	Chalheda	109282 c	a	c			Yes	a	Yes	c	c	a	c						
407	Tiparpur	109283																	
408	Sambhalka Guna	109284 b	a	b			Yes	a	Yes	b	b	Yes	b						
409	Sambhalki Khur	109285																	
410	Salampur Gadda	109286 b	a	a			Yes		Yes	b	b	Yes	b	b	a				
411	Jamalpur	109287 a	a	b		247001	Yes	a	Yes	b	b	Yes	b	a	b				
412	Khurd	109288 b	a	b			Yes		Yes	b	b	Yes	b						
413	Chaksaid Raja	109289																	
414	Padli Khushalpur	109290 b	a	b		247001	Yes	a	Yes	b	b	Yes	b	a	b				
415	Mohd.Pur Gada	109291 b	b	b		247001	Yes	b	Yes	b	b	Yes	b	a	b				
416	Saragthal Hamee	109292 c	b	b			Yes	b	Yes	c	c	Yes	b	c	b	b			
417	Nawada	109293 c	Yes	c			Yes		Yes	c	c	Yes	b	c					
418	Kutubpur Kusani	109294 c	b	c		247001	Yes	c	Yes	c	c	Yes	c		c				
419	Tiwaya Must.	109295 c	Yes	c			Yes		Yes	c	c	Yes	c		b				
420	Bharampur	109296																	
421	Sambalki Shek	109297 c	b	c		247001	Yes	b	Yes	Yes	Yes	Yes	a	c	a	c			
422	Chhazpura	109298 a	a				Yes		Yes	a	b	Yes	b		b				
423	Mohiddinpur	109299 c	a	c			Yes		Yes	c	c	Yes	c		a				
424	Tiwaya Aht.	109300																	
425	Gagalheddi Aht.	109301																	
426	Ugrahu Must.	109302 a	a				Yes		Yes	b	a	Yes	b	a	a	Yes	Yes		
427	Ugranu Aht.	109303																	
428	Noorpur Aht.	109304																	
429	Noorpur Must	109305																	
430	Fatehpur Khurd	109306 a	a	c			Yes		Yes	a	b	a	b	a	b				
431	Deenarpur Aht.	109307																	
432	Deenarpur Must.	109308 a	a	a			Yes		Yes	a	b	Yes	b						
433	Makka Bans	109309 a	a	a			Yes		Yes	a	c	Yes	c	a	a	a			
434	Ghadkauli	109310 a	a	c			Yes		Yes	c	c	Yes	c	c		a			

Census of India 2011- Village Directory

Amenities and Land use (As in 2009)

Name of District:-Saharanpur Location Code No:-132

Name of CD Block:-Puwarka Location CodeNo:-0003

Sr. No.	Name village	Location code no.	Village connected to highways,village roads, banks & credit societies (If amenities available code -Yes is given, If not available within the village , the distance range code viz; a for < 5 Kms, b for 5-10 Kms and c for 10+ kms of nearest place where facility is available is given).												
			Connected to national highway(NH)	Connected to state highway(SH)	Connected to major district road (MDR)	Connected to others district road	Pucca roads	Kutchcha roads	Water bounded macadam(WBM) roads	Navigable waterway (river/canal)(NW)	Footpaths (FP)	Commercial & Co-operative Banks	ATM	Agricultural Credit Societies	
1	2	3	68	69	70	71	72	73	74	75	76	77	78	79	
385	Asanwali	109261 c	c			Yes					Yes	a	c	b	
386	Chandrauli	109262 c	c	a		Yes	a	a			Yes	a	c	b	
387	Chatka	109263 b	a			Yes					Yes	b	b	a	
388	Wajidpur Mazra	109264						Yes			Yes				
389	Sarakadi Sheikh	109265 a				Yes		Yes			Yes	b	b		
390	Dhamola	109266 a	a			Yes					Yes	a	a	a	
391	Gokalpur	109267 c	c			Yes					Yes	b	b	a	
392	Badalpur	109268 c	c	a		a					Yes	c	c	a	
393	Kabirpur Aht	109269													
394	Landhora Junard	109270 c	c			Yes					Yes	c	c	a	
395	Manakpur	109271 a				Yes					Yes	b	c	a	
396	Ladwa	109272 c	c	a		Yes					Yes	Yes	c	a	
397	Lakhnauti Khurd	109273 c	c			Yes					Yes	c	c	a	
398	Mandala	109274 c	c	a		Yes					Yes	c	c	a	
399	Bishanpur	109275 c	c	a		a		a			Yes	c	c	a	
400	Lakhnauti Kalan	109276 c	c			Yes					Yes		c		
401	Punwarka	109277	c			Yes		Yes			Yes		c		
402	Sandal Hedi	109278 c	a	a		Yes					Yes	a	c	a	
403	Ataullahpur	109279													
404	Mohmmmodpur U	109280 b	a	b				a			Yes	b	c	b	
405	Mugal Mazra	109281 c	c	a		Yes					Yes	a	c	b	
406	Chalheda	109282	c	a							Yes	a	c	b	
407	Tiparpur	109283						Yes			Yes				
408	Sambhalka Guna	109284 a	a			Yes					Yes	b	b	a	
409	Sambhalki Khur	109285													
410	Salampur Gadda	109286 a	a	a		Yes					Yes	b	b	a	
411	Jamalpur	109287 b	a	a		Yes					Yes	b	b	b	
412	Khurd	109288 a	a			Yes		Yes			Yes	b	b	a	
413	Chaksaid Raja	109289													
414	Padli Khushalpu	109290 a	a	a		Yes					Yes	b	b	b	
415	Mohd.Pur Gada	109291 b	b	a		Yes					Yes	b	b	b	
416	Saragthal Hamee	109292 b	b	b		Yes					Yes	b	b	b	
417	Nawada	109293	b			Yes					Yes	a	c	a	
418	Kutubpur Kusani	109294 b	b	b		Yes					Yes	a	c	a	
419	Tiwaya Must.	109295 b				Yes		Yes			Yes		c	a	
420	Bharampur	109296													
421	Sambalki Shek	109297 b	b	b		Yes					Yes	c	c	b	
422	Chhazpura	109298 a	a			Yes		Yes			Yes	a	b	a	
423	Mohiddinpur	109299 a	a			Yes		Yes			Yes	a	c	a	
424	Tiwaya Aht.	109300													
425	Gagalheddi Aht.	109301													
426	Ugrahu Must.	109302 a	a	a		Yes	Yes	Yes			Yes	Yes	b	a	
427	Ugranu Aht.	109303													
428	Noorpur Aht.	109304													
429	Noorpur Must	109305													
430	Fatehpur Khurd	109306 a	a	a							Yes	a	b	a	
431	Deenarpur Aht.	109307													
432	Deenarpur Must.	109308				Yes		Yes			Yes	a	b	a	
433	Makka Bans	109309 a				Yes					Yes	Yes	c	a	
434	Ghadkauli	109310 b				Yes					Yes	a	c	c	

Census of India 2011- Village Directory

Amenities and Land use (As in 2009)

Name of District:-Saharanpur Location Code No:-132

Name of CD Block:-Puwarka Location CodeNo:-0003

Sr. No.	Name village	Location code no.	Availability of miscellaneous facilities (If amenities available code -Yes is given, If not available within the village , the distance range code viz; a for < 5 Kms, b for 5-10 Kms and c for 10+ kms of nearest place where facility is available is given).															Availability of electricity (Yes/No)						
			Self-Help Group (SHG)	Public distribution system (PDS) shop	Mandis / Regular market	Weekly Haat	Agricultural marketing society	Integrated Child Development Scheme (Nutritional Centres)	Anganwadi Centre (Nutritional Centres)	Others (Nutritional Centres)	ASHA (Accredited Social Health Activist)	Community centre with/without TV	Sports Field,	Sports Club / Recreation Centre	Cinema / Video Hall	Public Library	Public Reading Room	Newspaper Supply	Assembly Polling station	Birth & Death Registration Office	Power Supply for Domestic Use (ED)	Power Supply for Agricultural Use (EAG)	Power Supply for Commercial Use (EC)	Power Supply for All Uses (EA)
1	2	3	80	81	82	83	84	85	86	87	88	89	90	91	92	93	94	95	96	97	98	99	100	101
385	Asanwali	109261	Yes	Yes	c	a	c	Yes	Yes	Yes	Yes	c	c	c	c	c	c	Yes	Yes	Yes	Yes	Yes	Yes	Yes
386	Chandrauli	109262	Yes	Yes	c	Yes	c	Yes	Yes	Yes	Yes	c	c	c	c	c	c	Yes	Yes	Yes	Yes	Yes	Yes	Yes
387	Chatka	109263	Yes	Yes	Yes	Yes	Yes	Yes	Yes	Yes	Yes	Yes	Yes	Yes	Yes	Yes	Yes	Yes	Yes	Yes	Yes	Yes	Yes	Yes
388	Wajidpur Mazra	109264	Yes	Yes	Yes	Yes	Yes	Yes	Yes	Yes	Yes	Yes	Yes	Yes	c	c	c	Yes	a	Yes	No	No	No	No
389	Sarakadi Sheikh	109265	Yes	Yes	Yes	Yes	Yes	Yes	Yes	Yes	Yes	Yes	Yes	Yes	Yes	Yes	Yes	Yes	Yes	Yes	Yes	Yes	Yes	Yes
390	Dhamola	109266	Yes	Yes	b	a	Yes	Yes	Yes	Yes	Yes	Yes	Yes	Yes	Yes	Yes	Yes	Yes	Yes	Yes	Yes	Yes	Yes	Yes
391	Gokalpur	109267	b	Yes	b	a	b	Yes	b	Yes	Yes	b	b	b	b	b	b	Yes	Yes	a	Yes	Yes	Yes	Yes
392	Badalpur	109268	Yes	a	b	b	a	Yes	Yes	Yes	Yes	b	b	c	c	c	c	Yes	Yes	Yes	Yes	Yes	No	Yes
393	Kabirpur Aht	109269																						
394	Landhora Junard	109270	Yes	Yes	c	b	a	Yes	Yes	Yes	Yes	b	b	c	c	c	c	Yes	Yes	Yes	Yes	Yes	Yes	Yes
395	Manakpur	109271	Yes	Yes	a	a	a	Yes	Yes	Yes	Yes	b	b	c	c	c	c	Yes	Yes	Yes	Yes	Yes	Yes	Yes
396	Ladwa	109272	Yes	Yes	a	a	a	Yes	Yes	Yes	Yes	Yes	Yes	Yes	Yes	Yes	Yes	Yes	Yes	Yes	Yes	Yes	Yes	Yes
397	Lakhnauti Khurd	109273	c	Yes	c	b	a	Yes	Yes	Yes	Yes	a	a	c	c	c	c	Yes	Yes	Yes	Yes	Yes	Yes	Yes
398	Mandala	109274	Yes	Yes	c	b	Yes	Yes	Yes	Yes	Yes	Yes	Yes	Yes	Yes	Yes	Yes	Yes	Yes	Yes	Yes	Yes	No	Yes
399	Bishanpur	109275	Yes	Yes	b	b	a	Yes	Yes	Yes	Yes	b	b	c	c	c	c	Yes	Yes	Yes	Yes	Yes	No	Yes
400	Lakhnauti Kalan	109276	Yes	Yes	c	a	c	Yes	Yes	Yes	Yes	c	c	c	c	c	c	Yes	Yes	Yes	Yes	Yes	Yes	Yes
401	Punwarka	109277	Yes	Yes	c	Yes	Yes	Yes	Yes	Yes	Yes	Yes	Yes	Yes	c	c	c	Yes	Yes	Yes	Yes	Yes	No	Yes
402	Sandal Hedi	109278	c	Yes	c	a	c	Yes	Yes	Yes	Yes	Yes	Yes	Yes	c	c	c	c	Yes	Yes	Yes	Yes	No	Yes
403	Ataullahpur	109279																						
404	Mohmmodpur U	109280	Yes	Yes	c	Yes	Yes	c	b	Yes	Yes	a	Yes	c	c	c	c	Yes	Yes	Yes	Yes	Yes	No	Yes
405	Mugal Mazra	109281	Yes	Yes	c	Yes	c	Yes	Yes	Yes	Yes	c	c	c	c	a	c	Yes	Yes	Yes	Yes	Yes	Yes	Yes
406	Chalheda	109282	a	a	c	a	c	a	a	Yes	Yes	c	c	c	c	c	c	Yes	a	a	Yes	Yes	Yes	Yes
407	Tiparpur	109283	Yes	Yes	Yes	Yes	Yes	Yes	Yes	Yes	Yes	Yes	Yes	Yes	c	c	c	Yes	Yes	Yes	No	No	No	No
408	Sambhalka Guna	109284	Yes	Yes	b	Yes	Yes	Yes	Yes	Yes	Yes	Yes	Yes	Yes	Yes	Yes	Yes	Yes	a	Yes	Yes	Yes	Yes	Yes
409	Sambhalki Khurc	109285																						
410	Salampur Gadda	109286	b	a	b	b	b	b	Yes	b	Yes	b	b	b	b	b	Yes	Yes	Yes	Yes	Yes	Yes	Yes	Yes
411	Jamalpur	109287	Yes	Yes	b	b	b	Yes	Yes	Yes	Yes	b	b	b	b	b	b	Yes	Yes	b	Yes	Yes	Yes	Yes
412	Khurd	109288	Yes	Yes	b	Yes	Yes	Yes	Yes	Yes	Yes	Yes	Yes	Yes	Yes	Yes	Yes	Yes	Yes	Yes	Yes	Yes	Yes	Yes
413	Chaksaid Raja	109289																						
414	Padli Khushalpur	109290	Yes	Yes	b	b	b	Yes	Yes	Yes	Yes	b	b	b	b	b	b	Yes	Yes	b	Yes	Yes	Yes	Yes
415	Mohd.Pur Gada	109291	Yes	Yes	b	b	b	Yes	Yes	Yes	Yes	b	b	b	b	b	b	Yes	Yes	Yes	Yes	Yes	Yes	Yes
416	Saragthal Hamee	109292	Yes	a	c	b	c	a	a	Yes	Yes	c	c	c	c	c	c	Yes	Yes	a	Yes	Yes	Yes	Yes
417	Nawada	109293	Yes	Yes	a	a	c	Yes	Yes	Yes	Yes	c	Yes	c	c	c	c	Yes	Yes	Yes	Yes	Yes	Yes	Yes
418	Kutubpur Kusani	109294	Yes	Yes	c	Yes	Yes	Yes	Yes	Yes	Yes	Yes	Yes	Yes	Yes	Yes	Yes	Yes	Yes	Yes	Yes	Yes	Yes	Yes
419	Tiwaya Must.	109295	Yes	Yes	b	Yes	c	Yes	Yes	Yes	Yes	c	Yes	c	c	c	c	Yes	Yes	Yes	Yes	Yes	Yes	Yes
420	Bharampur	109296																						
421	Sambalki Shek	109297	Yes	Yes	b	b	c	Yes	Yes	Yes	Yes	c	c	c	c	c	c	Yes	Yes	Yes	Yes	Yes	Yes	Yes
422	Chhazpura	109298	Yes	b	a	b	b	Yes	Yes	Yes	Yes	b	b	b	b	b	b	Yes	Yes	Yes	Yes	Yes	Yes	Yes
423	Mohiddinpur	109299	Yes	a	a	b	a	Yes	Yes	Yes	Yes	c	Yes	Yes	c	c	c	Yes	Yes	Yes	Yes	Yes	Yes	Yes
424	Tiwaya Aht.	109300																						
425	Gagalheddi Aht.	109301																						
426	Ugrahu Must.	109302	Yes	Yes	b	a	b	Yes	Yes	Yes	Yes	b	b	b	b	b	b	Yes	Yes	Yes	Yes	Yes	Yes	Yes
427	Ugranu Aht.	109303																						
428	Noorpur Aht.	109304																						
429	Noorpur Must	109305																						
430	Fatehpur Khurd	109306	Yes	Yes	b	a	b	b	Yes	Yes	Yes	b	b	b	b	b	b	Yes	Yes	Yes	Yes	Yes	Yes	Yes
431	Deenarpur Aht.	109307																						
432	Deenarpur Must.	109308	Yes	Yes	Yes	Yes	Yes	Yes	Yes	Yes	Yes	Yes	Yes	Yes	Yes	Yes	Yes	Yes	Yes	Yes	Yes	Yes	Yes	Yes
433	Makka Bans	109309	Yes	a	a	a	c	c	Yes	Yes	Yes	c	Yes	Yes	c	Yes	Yes	Yes	Yes	Yes	Yes	Yes	Yes	Yes
434	Ghadkauli	109310	Yes	Yes	Yes	a	c	Yes	Yes	Yes	Yes	c	c	c	c	c	c	Yes	Yes	Yes	Yes	Yes	Yes	Yes

Census of India 2011- Village Directory

Amenities and Land use (As in 2009)

Name of District:-Saharanpur Location Code No:-132

Name of CD Block:-Puwarka Location CodeNo:-0003

Sr. No.	Name village	Location code no.	Land Use												Land Use					Name of three most important commodities manufactured				
			Nearest Town	Area under different types of land use (in hectares rounded up to one decimal place)											Area irrigated by source (in hectare).					First	Second	Third		
				Name	Distance range code i.e. 'a' for < 5 kms, 'b' for 5-10 kms and 'c' for 10+ kms.	Forests	Area under Non-agricultural Uses	Barren and Un-cultivable land	Permanent Pastures and Other Grazing Lands	Land Under Miscellaneous Tree Crops etc.	Culturable Waste Land	Fallow lands other than current fallows	Current Fallows	Net Area Sown	Total Irrigated Land Area	Total Un-irrigated Land Area	Canals (C)	Wells/Tube-wells(W/TW)	Tanks/Lakes(T/L)				Water Falls(WF)	Others(O)
120	121	122																						
385	Asanwali	109261 SAHARA c			0	36.5	0	0	0	0.2	0	1.3	201.6	200.7	1	0	92.1	108.6	0	0				
386	Chandrauli	109262 SAHARA c			0	27.1	0	0	0	1.1	0	0.5	189.9	189.1	0	0	189.8	0	0	0				
387	Chatka	109263 SAHARA b			0	30.6	0	0	0	0.2	0.9	0.1	139.5	139.5	0	0	139.5	0	0	0				
388	Wajidpur Mazra	109264 SAHARA b			0	2.4	0	0	0	0	0	0.9	32.8	32.8	0	0	11	21.8	0	0				
389	Sarakadi Sheikh	109265 SAHARANPUR			0	27.2	0	0	0	0.6	2.2	0	143.7	143.7	0	0	44.8	98.9	0	0				
390	Dhamola	109266 SAHARA b			0	21.1	0	0	0.2	0	2.2	0.2	57	57	0	0	57	0	0	0				
391	Gokalpur	109267 SAHARA b			0	23.7	0	0	0	0	0	0	135	135	0	0	32.4	102.6	0	0				
392	Badalpur	109268 SAHARA c			0	11.5	0	0	0	0	0	2.3	137.8	137.8	0	0	70.3	67.4	0	0				
393	Kabirpur Aht	109269 SAHARA c			0	1.8	0	0	0	0	0	0	33.2	33.2	0	0	33.2	0	0	0				
394	Landhora Junard	109270 SAHARA c			0	22.3	0	0	0	0	11.4	0	152.5	152.5	0	0	152.5	0	0	0				
395	Manakpur	109271 SAHARA c			0	27.4	0	0	0	0	1	0	163.4	163.4	0	0	163.4	0	0	0				
396	Ladwa	109272 SAHARA c			0	12	0	0	0.3	0	0	4.3	132.1	132.1	0	0	132.1	0	0	0				
397	Lakhnauti Khurd	109273 SAHARA c			0	27.3	0	0	0	0	0	1.6	218.5	218.5	0	0	218.5	0	0	0				
398	Mandala	109274 SAHARA c			0	15.8	0	0	0	0	0	0	149.9	149.9	0	0	149.9	0	0	0				
399	Bishanpur	109275 SAHARA c			0	8.9	0	0	0	0	0	1.2	82.5	82.5	0	0	82.5	0	0	0				
400	Lakhnauti Kalan	109276 SAHARA c			0	25.3	0	0	0	0	0	0	179.9	179.9	0	0	39.3	140.6	0	0				
401	Punwarka	109277 SAHARA c			0	57.6	0	0	1.5	1.1	0	2.1	437.4	437.4	0	0	194	243.4	0	0				
402	Sandal Hedi	109278 SAHARA c			0	33.1	0	0	0	1.1	1.4	0	207	207	0	207	0	0	0	0				
403	Ataullahpur	109279 SAHARA c			0	0.4	0	0	1.6	0	0	0	47.3	47.3	0	0	47.3	0	0	0				
404	Mohmmodpur U	109280 SAHARA c			0	20	0	0	0	0	0	0.2	64.2	63.8	0	0	63.8	0	0	0				
405	Mugal Mazra	109281 SAHARA c			0	16.7	0	0	0.5	0	0.9	0	117	114.5	2.5	0	114.5	0	0	0				
406	Chalheda	109282 SAHARA c			0	17.4	0	0	0.2	0	0	0.9	121	118	3	0	118	0	0	0				
407	Tiparpur	109283 SAHARA b			0	20.2	0	0	0	4	4.3	0	66.9	66.9	0	0	66.9	0	0	0				
408	Sambhalka Guna	109284 SAHARA b			0	20.4	0	0	5	3.4	3.7	1.6	126.5	126.5	0	0	52.2	74.4	0	0			Ata	
409	Sambhalki Khurc	109285 SAHARANPUR			0	0.6	0	0	0	0	0	0	8.3	8.3	0	8.3	0	0	0	0				
410	Salampur Gadda	109286 SAHARA b			0	8.9	0	0	0	0	0	0.5	59	59	0	0	16.1	42.8	0	0			Ata	
411	Jamalpur	109287 SAHARA b			0	7.8	1.9	0	0	0	0	0	41.4	41.4	0	0	21.2	20.2	0	0				
412	Khurd	109288 SAHARA b			0	15.6	0	0	0	0	1.5	0.5	38.8	38.8	0	0	16.8	22	0	0			Rice Ata	
413	Chaksaid Raja	109289 SAHARA a			0	13.9	0	0	0	2.9	1.1	9.4	55.4	55.4	0	0	55.4	0	0	0				
414	Padli Khushalpur	109290 SAHARA b			0	14.2	9.9	0	0	0	0	0	138.3	138.3	0	0	60.2	78.1	0	0				
415	Mohd.Pur Gada	109291 SAHARA b			0	21	16.1	0	0	0	0	0	122.5	122.5	0	0	122.5	0	0	0				
416	Saragthal Hamee	109292 SAHARA c			0	12.9	0	0	0	0	1.1	0	88.7	86.7	2	0	86.7	0	0	0				
417	Nawada	109293 SAHARA c			0	18.4	0	0	0	0	0	9.9	97.8	97.8	0	0	51	0	0	46.8				
418	Kutubpur Kusani	109294 SAHARANPUR			0	20.9	0	0	0	0	0.9	0	165.5	142.7	22.7	0	0	0	0	142.7				
419	Tiwaya Must.	109295 SAHARA c			0	40.1	0	0	3.4	0	0	0	322.1	322.1	0	0	116	0	0	206.1				
420	Bharampur	109296 SAHARA c			0	3.7	0	0	0	0	0	0	64.2	64.2	0	0	64.2	0	0	0				
421	Sambalki Shek	109297 SAHARA c			0	11.7	5.1	0	0	0	0	0	111.4	111.4	0	0	111.4	0	0	0				
422	Chhazpura	109298 SAHARA b			0	52	0	0	4.1	0	0	0	131.1	121	10.1	0	120	0	0	0				
423	Mohiddinpur	109299 SAHARA c			0	35.2	0	0	0	0	0	3.8	177.2	75	102.2	0	75	0	0	0				
424	Tiwaya Aht.	109300 SAHARA c			0	11.4	0	0	0	0	0	0.9	31.6	8	23.6	0	8	0	0	0				
425	Gagalhedhi Aht.	109301 SAHARA b			0	41.7	0	0	0	0	0	3.5	39.9	39.9	0	0	39.9	0	0	0				
426	Ugrahu Must.	109302 SAHARA c			0	44.8	0	0	14.2	0	0	0	186	159	27	0	159	0	0	0				
427	Ugranu Aht.	109303 SAHARA c			0	41.1	0	0	0.6	0	0	0.5	72.6	58.2	14.4	0	58.2	0	0	0				
428	Noorpur Aht.	109304 SAHARA c			0	3.2	0	0	0	0	0	0	21.1	21.1	0	0	21.1	0	0	0				
429	Noorpur Must	109305 SAHARA c			0	1.6	0	0	0	0	0	0	52.6	41.3	11.3	0	41.3	0	0	0				
430	Fatehpur Khurd	109306 SAHARA c			0	2.9	0	0	0	0	0	0	17.5	17.5	0	0	0	17.5	0	0				
431	Deenarpur Aht.	109307 SAHARA b			0	5.8	0	0	0	0	0	0	20.8	20.8	0	0	20.8	0	0	0				
432	Deenarpur Must.	109308 SAHARA b			0	25.6	0	0	0	0	0	0	66.1	66.1	0	0	66.1	0	0	0				
433	Makka Bans	109309 SAHARA c			0	17	0	0	0	0	0	0	75.9	75.9	0	0	75.9	0	0	0				
434	Ghadkauli	109310 SAHARA c			0	10	0	0	0	0	0	0	94.3	93.7	0.6	0	93.7	0	0	0				

Census of India 2011- Village Directory

Amenities and Land use (As in 2009)

Name of District:-Saharanpur Location CodeNo:-132

Name of CD Block:-Puwarka Location CodeNo:-0003

Sr. No.	Name village	Location code no.	Total area of the village (in hectares rounded up to one decimal place)	Total population (2011 census)	Number of households (2011 census)	Number of educational amenities available. (If not available within the village , the distance range code viz; a for < 5 Kms, b for 5-10 Kms and c for 10+ kms of nearest place where facility is available is given).													
						Pre-Primary school (PP)	Primary school (P)	Middle school (M)	Secondary School (S)	Senior Secondary school (SS)	Degree college of arts science & commerce (ASC)	Engineering college(EC)	Medical college (MC)	Management institute (MI)	Polytechnic (Pt)	Vocational training school/ITI	Non-formal training centre (NFTC)	Special school for disabled (SSD)	Others (specify)
1	2	3	4	5	6	7	8	9	10	11	12	13	14	15	16	17	18	19	20
435	Pali Must	109311	287.6	2712	477	1	1	1	b	b	c	c	c	b	b	c		c	
436	Pali Aht.	109312	42.4	0	0														
437	Khatauli	109313	199.9	1572	257					a	c	c	c	c	c	c	c		
438	Harora Must.	109314	274.4	3043	448	1	1	a	a	a	a	c	c	c	c	c	c	c	
439	Harora Aht.	109315	253.8	3919	601	1	1	a	a	a	c	c	c	c	c	c	c	c	
440	Mahmoodpur Tiv	109316	127.6	3330	545	1	1			c	c	c	b	c	b	c	b	c	c
441	Bathanwala Mus	109317	134.9	1251	211														
442	Bathanwala Aht	109318	9.7	0	0														
443	Sona	109319	125.1	1820	291	1	1	1		b	c	b	c	b	c	c	c	c	
444	Mahmoodpur Tiv	109320	116.1	0	0														
445	Mande Bans	109321	221.1	2091	370	1	1	a		a	c								
446	Nalhera Dev Beg	109322	288.9	2875	452	1	1	1	a										
447	Pathuri	109323	107.2	0	0														
448	Jajner Aht.	109324	140.1	1897	290			b	b	c									
449	Redi Aht	109325	98.6	0	0														
450	Jajner Must.	109326	110.4	0	0														
451	Budhakheda Pun	109327	147.6	0	0														
452	Budhakhera Puni	109328	126	1525	266														
453	Laskerpur Urf Ci	109329	150	1080	195				1	b	b	c	a		b	c	c	c	c
454	Redi Must.	109330	146.6	1900	298			a	a	a	c	c	c	c		c	a	c	c
455	Gandweda	109331	256.1	8176	1366	1	2	1	a	a	c	c	c		c		c	c	
456	Jairampur Urf Ne	109332	131.1	2745	461	1	1	a	a	a	c	c	c		c	a	c	c	
457	Kamleshpur	109333	23.7	2481	369	1	1												
458	Malhipur Khud	109334	38.5	0	0														
459	Chack Mathna	109335	65.4	0	0														
460	Wajidpur Majbat	109336	55.5	85	17				b	b	c	a		b	c	c	c	c	
461	Jatpura	109337	52.1	372	62	a	a	a	b	b	c	a	c	b	c	c	c	c	
462	Rajapur	109338	141.2	1138	207				1	b	b	c	b		b	c	c	c	
463	Kaderpur	109339	39.1	0	0														
464	Gangauli	109340	147.7	1362	237	a		a	a	a	c		b	b	c	c	c	c	
465	Badkalan	109341	225.1	1902	325				a		c	c		c	c	c	c	c	
466	Jaysingha	109342	62.1	0	0														
467	Dhankarpur	109343	81.3	693	110	a		a	b	b	c	a	c	a	c	c	c	c	
468	Mathana	109344	307.4	2175	326	1	1	a	a	a	c	c	c	c	a	a	a	c	
469	Kalal Hati	109345	300.4	2790	485	1	1	1	b		b	c	b	c	c	c	c	c	
470	Sambalki Guzar	109346	188.8	1589	290				1	1	b								
471	Balali	109347	193.3	1283	213				b	b	c								
472	Chaura Khurd	109348	404.3	2613	429	1	1	1	a		a	c	c	c	c	c	c	c	c
473	Amarpur Sheikhj	109349	213.4	2407	350	1	1	a	a	c	c	c	c	c	c	c	c	c	
474	Amarpur Begamj	109350	263.9	1817	283			a	a	b	c	c	c	c	c	c	c	c	
475	Budha Kheda Ah	109351	249.7	1849	363														
476	Ataullapur	109352	54.2	0	0														
477	Duttpura	109353	63.4	0	0														
478	Behadi Guzar	109354	273.2	1747	280	a			a	b	c	c	b	c	c	c	c	c	
479	Nagal	109355	237.5	1448	270				1	a					b	c			
480	Lundali	109356	206.7	1082	189	a		a	b	b	c	b	c	b	c	c	c	c	
481	Chaura Dev	109357	587.4	3148	583	1	1	1			c	c	c	c	b	c	c	c	
482	Dhala Mazra	109358	138.2	1385	232				1	a	b	c	c	c	b	c	c	c	
483	Chapradi	109359	81.9	342	60	a	a	a	a	b	c	c	c	c	b	c	c	c	
Block T O T A L :			22802.2	229482	38586	49	60	32	5	2	0	0	0	0	0	0	0	0	0

Census of India 2011- Village Directory

Amenities and Land use (As in 2009)

Name of District:-Saharanpur Location Code No:-132

Name of CD Block:-Puwarka Location CodeNo:-0003

Sr. No.	Name village	Location code no.	Number of Medical Amenities available. (If not available within the village , the distance range code viz: a for < 5 Kms, b for 5-10 Kms and c for 10+ kms of nearest place where facility is available is given).									Number of Non-Government Medical Amenities available.								
			Community health centre (CHC)	Primary health centre (PHC)	Primary health sub centre (PHS)	Maternity and child welfare centre (MCWC)	T.B. clinic (TBC)	Hospital-allopathic (HA)	Hospital-alternative medicine (HO)	Dispensary (D)	Veterinary hospital (VH)	Mobile health clinic (MHC)	Family welfare centre (FWC)	Charitable non Govt. hospital/Nursing home.	Medical practitioner with MBBS Degree	Medical practitioner with other degree	Medical practitioner with no degree	Traditional practitioner and faith healer .	Medicine Shop	Others
1	2	3	21	22	23	24	25	26	27	28	29	30	31	32	33	34	35	36	37	38
435	Pali Must	109311 a	a	a	c	c	a	c	a	b		c		0	0	0	0	0	0	0
436	Pali Aht.	109312																		
437	Khatauli	109313 c	b		c	c	c	c	c	c	c	c		0	0	0	0	1	0	0
438	Harora Must.	109314	l			l	c	c	c	c		c	l	0	0	0	0	1	0	0
439	Harora Aht.	109315 c	b	a	c	c	c	c	c	a	a	a		0	0	0	0	1	0	0
440	Mahmoodpur Tiv	109316 a	a	a	c	c	a	c	a	b		c		0	0	0	0	1	0	0
441	Bathanwala Mus	109317	a		a							a		0	0	0	0	1	0	0
442	Bathanwala Aht	109318																		
443	Sona	109319 a	a	a	c	c	a	c	c	b		c		0	0	0	0	1	0	0
444	Mahmoodpur Tiv	109320																		
445	Mande Bans	109321 a	a	a	a									0	0	0	0	1	0	0
446	Nalhera Dev Beg	109322 a	a	a	a					a				0	0	0	0	1	0	0
447	Pathuri	109323																		
448	Jajner Aht.	109324	b		b				b			b		0	0	0	0	1	0	0
449	Redi Aht	109325																		
450	Jajner Must.	109326																		
451	Budhakheda Pun	109327																		
452	Budhakheda Pun	109328	b		b									0	0	0	0	1	0	0
453	Laskerpur Urf Ci	109329 c	b	b	b	b	b	b	b	b	c	b		0	0	0	0	1	0	0
454	Redi Must.	109330 c	c	a	a	a	a	a	a	a	a	a		0	0	0	0	1	0	0
455	Gandweda	109331 c	a	a	a	a	a	a	a	a	a	a		0	0	0	0	1	0	0
456	Jairampur Urf Ne	109332 c	c	a	a	a	a	a	a	a	c	a		0	0	0	0	1	0	0
457	Kamleshpur	109333 a	a		a	a	a	a	a	a	a	a		0	0	0	0	1	0	0
458	Malhipur Khud	109334																		
459	Chack Mathna	109335																		
460	Wajidpur Majbat	109336 c	b	b	b	b	b	b	b	b	c	b		0	0	0	0	1	0	0
461	Jatpura	109337 c	b	b	b	b	b	b	b	b	c	b		0	0	0	0	0	0	0
462	Rajapur	109338 c	b	b	b	b	b	b	b	b	c	b		0	0	0	0	0	0	1
463	Kaderpur	109339																		
464	Gangauli	109340 c	b	b	b	b	b	b	b	b	c	b		0	0	0	0	0	0	1
465	Badkalan	109341 c	b		b	b	b	b	b	b	c	b		0	0	0	0	0	0	1
466	Jaysingha	109342																		
467	Dhankarpur	109343 c	b	b	b	b	b	b	b	b	c	b		0	0	0	0	0	0	1
468	Mathana	109344 c	b	a	c	c	a	a	c	a	c	c		0	0	0	0	0	0	1
469	Kalal Hati	109345 c	b		b	b	b	b	b	c	c	b		0	0	0	0	0	0	1
470	Sambalki Guzar	109346	b		b	b	b	b	b	b	b	b		0	0	0	0	0	0	1
471	Balali	109347 b	b	b	b					b				0	0	0	0	0	0	1
472	Chaura Khurd	109348 c	b		b	b	b	b	b	b	c	b		0	0	0	0	0	0	1
473	Amarpur Sheikhj	109349 c	b	c	c	c	c	c	c	c	c	c		0	0	0	0	0	0	1
474	Amarpur Begamj	109350 c	c		c	c	c	c	c	c	c	c		0	0	0	0	0	0	1
475	Budha Kheda Ah	109351 b	b	b	b	c	c	b	a	a		b		0	0	0	0	0	0	1
476	Ataullapur	109352																		
477	Duttpura	109353																		
478	Behadi Guzar	109354 c	a		a	a	a	a	a	a	c	a		0	0	0	0	0	0	1
479	Nagal	109355 b			l	b	c	c	c	a	a	b		0	0	0	0	0	0	1
480	Lundali	109356 c	a		a	a	a	a	a	a	c	a		0	0	0	0	0	0	1
481	Chaura Dev	109357 c	b		b	b	b	b	b	b	c	b		0	0	0	0	0	0	1
482	Dhala Mazra	109358 c		b	b	b	b	b	b	b	c	b		0	0	0	0	0	0	1
483	Chapradi	109359 c	b		b	b	b	b	b	b	c	b		0	0	0	0	0	0	1
Block T O T A L :			2	2	2	3	0	0	0	0	0	0	3	0	0	0	10	22	13	18

Census of India 2011- Village Directory

Amenities and Land use (As in 2009)

Name of District:-Saharanpur Location Code No:-132

Name of CD Block:-Puwarka Location CodeNo:-0003

Sr. No.	Name village	Location code no.	Availability of drinking water - Yes / No								Availability of toilet & others Yes / No			
			Tap water (Treated/Untreated)	Well water (Covered / Uncovered well)	Hand Pump	Tube wells / Bore well	Spring	River / Canal	Tank / Pond / Lake	Others	Community toilet including bath.	Community toilet excluding bath.	Rural sanitary mart or sanitary hardware outlet available near the village.	Community bio- gas or recycle of waste for productive use.
1	2	3	39	40	41	42	43	44	45	46	47	48	49	50
435	Pali Must	109311	Yes	No	Yes	Yes	No	No	No	No	No	No	No	No
436	Pali Aht.	109312												
437	Khatauli	109313	Yes	No	Yes	Yes	No	No	No	No	No	No	No	No
438	Harora Must.	109314	Yes	No	Yes	Yes	No	No	No	No	No	No	No	No
439	Harora Aht.	109315	No	No	Yes	Yes	No	No	No	No	No	No	No	No
440	Mahmoodpur Tiv	109316	No	No	Yes	Yes	No	No	No	No	No	No	No	No
441	Bathanwala Mus	109317	No	No	Yes	Yes	No	No	No	No	No	No	No	No
442	Bathanwala Aht	109318												
443	Sona	109319	No	No	Yes	No	No	No	No	No	No	No	No	No
444	Mahmoodpur Tiv	109320												
445	Mande Bans	109321	No	No	Yes	No	No	No	No	No	No	No	No	No
446	Nalhera Dev Beg	109322	No	No	Yes	No	No	No	No	No	No	No	No	No
447	Pathuri	109323												
448	Jajner Aht.	109324	No	No	Yes	Yes	No	No	Yes	No	No	No	No	No
449	Redi Aht	109325												
450	Jajner Must.	109326												
451	Budhakheda Pun	109327												
452	Budhakhera Pun	109328	No	No	Yes	Yes	No	No	Yes	No	No	No	No	No
453	Laskerpur Urf Ci	109329	No	No	Yes	Yes	No	No	No	Yes	No	No	No	No
454	Redi Must.	109330	Yes	No	No	No	No	No	No	No	No	No	No	No
455	Gandweda	109331	No	No	Yes	No	No	No	No	No	No	No	No	No
456	Jairampur Urf Ne	109332	No	Yes	Yes	Yes	No	Yes	Yes	No	No	No	No	No
457	Kamleshpur	109333	No	No	Yes	Yes	No	Yes	No	No	No	No	No	No
458	Malhipur Khud	109334												
459	Chack Mathna	109335												
460	Wajidpur Majbat	109336	No	Yes	Yes	Yes	No	No	No	No	No	No	No	No
461	Jatpura	109337	No	Yes	Yes	Yes	Yes	No	Yes	No	No	No	No	No
462	Rajapur	109338	Yes	Yes	Yes	Yes	No	No	No	No	No	No	No	No
463	Kaderpur	109339												
464	Gangauli	109340	Yes	Yes	Yes	Yes	No	No	Yes	No	No	No	No	No
465	Badkalan	109341	No	No	Yes	Yes	No	No	No	No	No	No	No	No
466	Jaysingha	109342												
467	Dhankarpur	109343	No	Yes	Yes	Yes	No	No	Yes	No	No	No	No	Yes
468	Mathana	109344	No	No	Yes	Yes	No	No	Yes	No	No	No	No	No
469	Kalal Hati	109345	No	No	Yes	No	No	No	No	No	No	No	No	No
470	Sambalki Guzar	109346	Yes	No	Yes	Yes	No	No	Yes	No	No	No	No	No
471	Balali	109347	Yes	No	Yes	Yes	No	No	Yes	No	No	No	No	No
472	Chaura Khurd	109348	Yes	Yes	Yes	No	No	No	Yes	No	No	No	No	No
473	Amarpur Sheikhj	109349	No	No	Yes	Yes	No	Yes	No	No	No	No	No	No
474	Amarpur Begamj	109350	Yes	Yes	Yes	Yes	No	No	Yes	No	No	No	No	No
475	Budha Kheda Ah	109351	Yes	Yes	Yes	Yes	No	No	No	No	No	No	No	No
476	Ataullapur	109352												
477	Duttpura	109353												
478	Behadi Guzar	109354	No	No	Yes	Yes	No	No	No	No	No	No	No	No
479	Nagal	109355	No	Yes	Yes	No	No	No	No	No	No	No	No	No
480	Lundali	109356	Yes	Yes	Yes	Yes	No	No	No	No	No	No	No	No
481	Chaura Dev	109357	No	No	Yes	No	No	No	No	No	No	No	No	No
482	Dhala Mazra	109358	Yes	No	Yes	Yes	No	No	No	No	No	No	No	No
483	Chapradi	109359	Yes	No	No	No	No	No	No	No	No	No	No	No
Block T O T A L :			33	38	109	78	2	16	29	2	1	1	4	5

Census of India 2011- Village Directory

Amenities and Land use (As in 2009)

Name of District:-Saharanpur Location Code No:-132

Name of CD Block:-Puwarka Location CodeNo:-0003

Sr. No.	Name village	Location code no.	Communication and transport facilities (If amenities available code -Yes is given except for Village Pin Code ,If not available within the village , the distance range code viz; a for < 5 Kms, b for 5-10 Kms and c for 10+ kms of nearest place where facility is available is given).																
			Post office(PO)	Sub post office (SPO)	Post & Telegraph office (P&TO)	Village Pin Code	Telephones (Land lines)	Public call office (PCO)	Mobile phone coverage	Internet cafes/ Common service centre (CSC)	Private courier facility	Bus service (Public & Private)	Railway stations	Auto/Modified Autos	Taxis and Vans	Tractors	Cycle-pulled rickshaws(Manual & Machine driven)	Carts driven by animals	Sea /River ferry service
1	2	3	51	52	53	54	55	56	57	58	59	60	61	62	63	64	65	66	67
435	Pali Must	109311 b		b	b		Yes		Yes	b	c	Yes	c	a	b	a	b		
436	Pali Aht.	109312																	
437	Khatauli	109313 c		a	c		Yes	a	Yes	c	c	Yes	c	a	c				
438	Harora Must.	109314 a		Yes	c	247669	Yes		Yes	c		Yes		c	c				
439	Harora Aht.	109315 Yes		Yes	c	247001	Yes	a	Yes			Yes	c	a	c				
440	Mahmoodpur Tiv	109316 c		a	b		Yes		Yes	b	b	Yes	c			b			
441	Bathanwala Mus	109317					Yes		Yes			Yes	c						
442	Bathanwala Aht	109318																	
443	Sona	109319 a		a	b		Yes		Yes	b	b	Yes	c			b	b		
444	Mahmoodpur Tiv	109320																	
445	Mande Bans	109321 a		a	a		Yes		Yes			Yes	c						
446	Nalhera Dev Beg	109322 a		a			Yes		Yes			Yes	c						
447	Pathuri	109323																	
448	Jajner Aht.	109324					Yes		Yes			Yes	c						
449	Redi Aht	109325																	
450	Jajner Must.	109326																	
451	Budhakheda Pun	109327																	
452	Budhakhera Puni	109328 c					Yes		Yes			Yes							
453	Laskerpur Urf Cl	109329 c		Yes	c		Yes		Yes	c	c	Yes	c		b				
454	Redi Must.	109330 c		a	a		Yes		Yes	c		Yes							
455	Gandweda	109331 c		a	a		Yes	a	Yes	c		Yes				Yes	Yes		
456	Jairampur Urf Ne	109332 c		a	a		Yes		Yes	a	c	Yes	c						
457	Kamleshpur	109333 a			a		Yes		Yes			Yes	a						
458	Malhipur Khud	109334																	
459	Chack Mathna	109335																	
460	Wajidpur Majbat	109336 c		a	c		Yes	a	Yes	c	c	a	c	a	b				
461	Jatpura	109337 c		b	c		Yes		Yes	c	a	a	a	b		a			
462	Rajapur	109338 c		a	c		Yes		Yes	c	c	Yes	c	a	b				
463	Kaderpur	109339																	
464	Gangauli	109340 c		a	c		Yes		Yes	c	c	Yes	c	a	a				
465	Badkalan	109341 c		b	c		Yes		Yes	c	c	Yes	c		b				
466	Jaysingha	109342																	
467	Dhankarpur	109343 c		b	c		Yes		Yes	c	a	a	c	b		b			
468	Mathana	109344 c		a	c		Yes	a	Yes	c	c	Yes	c	c	c				
469	Kalal Hati	109345 a		a	c		Yes	a	Yes	c	c	Yes	c	a	b				
470	Sambalki Guzar	109346 b		Yes	b		Yes		Yes			Yes	b	b					
471	Balali	109347 b		b	c		Yes		Yes			Yes	c						
472	Chaura Khurd	109348 c		a	c		Yes		Yes	c	c	Yes	b						
473	Amarpur Sheikhj	109349 c		a	c		Yes	a	Yes	c	c	Yes	c		c				
474	Amarpur Begamj	109350 c		a	c		Yes	a	Yes	c	c	Yes	c	a	b				
475	Budha Kheda Ah	109351 b		a	a		Yes	a	Yes	c	a	Yes	c	a	a				
476	Ataullapur	109352																	
477	Duttpura	109353																	
478	Behadi Guzar	109354 c		Yes	c		Yes		Yes	c	c	Yes	a						
479	Nagal	109355 c		a	a		Yes	a	Yes	c	c	Yes	c	a	a				
480	Lundali	109356 c		Yes	c		Yes		Yes	c	c	Yes	a	a	a				
481	Chaura Dev	109357 c		Yes	c		Yes		Yes	c	c	Yes	b	a					
482	Dhala Mazra	109358 c			c		Yes	a	Yes	c	c	Yes	b						
483	Chapradi	109359 c		a	c		Yes	a	Yes	c	c	a	a	a		a			
Block T O T A L :			1	15	0	31	112	0	112	1	1	93	0	1	0	3	3	0	0

Census of India 2011- Village Directory

Amenities and Land use (As in 2009)

Name of District:-Saharanpur Location Code No:-132

Name of CD Block:-Puwarka Location CodeNo:-0003

Sr. No.	Name village	Location code no.	Village connected to highways,village roads, banks & credit societies (If amenities available code -Yes is given, If not available within the village , the distance range code viz; a for < 5 Kms, b for 5-10 Kms and c for 10+ kms of nearest place where facility is available is given).											
			Connected to national highway(NH)	Connected to state highway(SH)	Connected to major district road (MDR)	Connected to others district road	Pucca roads	Kutchcha roads	Water bounded macadam(WBM) roads	Navigable waterway (river/canal)(NW)	Footpaths (FP)	Commercial & Co-operative Banks	ATM	Agricultural Credit Societies
1	2	3	68	69	70	71	72	73	74	75	76	77	78	79
435	Pali Must	109311 c	a	a		Yes					Yes	a	c	b
436	Pali Aht.	109312												
437	Khatauli	109313 b	b	b		Yes					Yes	a	c	b
438	Harora Must.	109314				Yes		Yes			Yes	a	c	b
439	Harora Aht.	109315 a	a	a		Yes		Yes			Yes	a	c	b
440	Mahmoodpur Tiv	109316 b	b	b		Yes		Yes			Yes	a	c	a
441	Bathanwala Mus	109317 a	a			Yes					Yes		c	
442	Bathanwala Aht	109318												
443	Sona	109319				Yes					Yes		c	a
444	Mahmoodpur Tiv	109320												
445	Mande Bans	109321 a	a	a		Yes					Yes	c	a	a
446	Nalhera Dev Beg	109322 a	a	a		Yes					Yes	c	a	a
447	Pathuri	109323												
448	Jajner Aht.	109324 a	a	a		Yes					Yes			
449	Redi Aht	109325												
450	Jajner Must.	109326												
451	Budhakheda Pun	109327												
452	Budhakhera Puni	109328 a	a			Yes					Yes		c	
453	Laskerpur Urf Cl	109329				Yes					Yes	b	b	
454	Redi Must.	109330				Yes					Yes	a	a	a
455	Gandweda	109331				Yes	Yes	Yes			Yes	a	a	
456	Jairampur Urf Ne	109332				Yes					Yes	a	a	a
457	Kamleshpur	109333				Yes					Yes	a	a	a
458	Malhipur Khud	109334												
459	Chack Mathna	109335												
460	Wajidpur Majbat	109336 a	a	a				Yes			Yes	b	b	a
461	Jatpura	109337 a	a	a							Yes	b	b	a
462	Rajapur	109338 a	a	a		Yes					Yes	b	b	a
463	Kaderpur	109339												
464	Gangauli	109340 a	a	a		Yes					Yes	a	a	b
465	Badkalan	109341				Yes					Yes	b	b	b
466	Jaysingha	109342												
467	Dhankarpur	109343 a	a	a							Yes	b	b	a
468	Mathana	109344 a	a	a		Yes					Yes	a	a	a
469	Kalal Hati	109345 a	a	a		Yes					Yes	b	c	a
470	Sambalki Guzar	109346 b	b	b		Yes					Yes	b	b	a
471	Balali	109347 b	b	b		Yes		a	a	a	Yes	c	b	a
472	Chaura Khurd	109348 b	b			Yes					Yes	b	c	a
473	Amarpur Sheikhj	109349 c	c			Yes					Yes	c	c	b
474	Amarpur Begamj	109350 b	b			Yes					Yes	b	c	b
475	Budha Kheda Ah	109351 a				Yes					Yes	a	c	
476	Ataullapur	109352												
477	Duttpura	109353												
478	Behadi Guzar	109354 b	b			Yes					Yes	b	c	a
479	Nagal	109355		a		Yes					Yes	a	c	a
480	Lundali	109356				Yes					Yes	b	c	b
481	Chaura Dev	109357 b	b	a		Yes		Yes			Yes	c	c	b
482	Dhala Mazra	109358 b	b	a		Yes					Yes	b	c	b
483	Chapradi	109359 b	b	a							Yes	b	c	b
Block T O T A L :			0	0	0	93	3	23	0	0	114	4	0	0

Census of India 2011- Village Directory

Amenities and Land use (As in 2009)

Name of District:-Saharanpur Location Code No:-132

Name of CD Block:-Puwarka Location CodeNo:-0003

Sr. No.	Name village	Location code no.	Availability of miscellaneous facilities (If amenities available code -Yes is given, If not available within the village , the distance range code viz; a for < 5 Kms, b for 5-10 Kms and c for 10+ kms of nearest place where facility is available is given).															Availability of electricity (Yes/No)						
			Self-Help Group (SHG)	Public distribution system (PDS) shop	Mandis / Regular market	Weekly Haat	Agricultural marketing society	Integrated Child Development Scheme (Nutritional Centres)	Anganwadi Centre (Nutritional Centres)	Others (Nutritional Centres)	ASHA (A accredited Social Health Activist)	Community centre with/without TV	Sports Field,	Sports Club / Recreation Centre	Cinema / Video Hall	Public Library	Public Reading Room	Newspaper Supply	Assembly Polling station	Birth & Death Registration Office	Power Supply for Domestic Use (ED)	Power Supply for Agricultural Use (EAG)	Power Supply for Commercial Use (EC)	Power Supply for All Uses (EA)
1	2	3	80	81	82	83	84	85	86	87	88	89	90	91	92	93	94	95	96	97	98	99	100	101
435	Pali Must	109311	Yes	Yes	b	Yes	c	Yes	Yes	Yes	Yes	c	c	c	c	c	Yes	Yes	Yes	Yes	Yes	Yes	Yes	Yes
436	Pali Aht.	109312																						
437	Khatauli	109313	Yes	Yes	c	a	c	Yes	Yes	Yes	Yes	c	Yes	c	c	c	c	Yes	Yes	Yes	Yes	Yes	Yes	Yes
438	Harora Must.	109314	Yes	Yes	Yes	Yes	c	Yes	Yes	Yes	Yes	Yes	Yes	Yes	Yes	Yes	Yes	Yes	Yes	Yes	Yes	Yes	Yes	Yes
439	Harora Aht.	109315	Yes	Yes	Yes	a	Yes	Yes	Yes	Yes	Yes	Yes	Yes	Yes	Yes	Yes	Yes	Yes	Yes	Yes	Yes	Yes	Yes	Yes
440	Mahmoodpur Ti	109316	Yes	Yes	b	a	c	Yes	Yes	Yes	Yes	b	c	c	Yes	Yes	Yes	Yes	Yes	Yes	Yes	Yes	Yes	Yes
441	Bathanwala Mus	109317	a	Yes	Yes	Yes	Yes	Yes	Yes	Yes	Yes	Yes	Yes	Yes	Yes	Yes	Yes	Yes	Yes	Yes	Yes	Yes	Yes	Yes
442	Bathanwala Aht	109318																						
443	Sona	109319	Yes	Yes	b	a	c	Yes	Yes	Yes	Yes	c	b	c	c	c	c	Yes	Yes	Yes	Yes	Yes	Yes	Yes
444	Mahmoodpur Ti	109320																						
445	Mande Bans	109321	Yes	Yes	c	Yes	c	Yes	Yes	Yes	Yes	Yes	Yes	Yes	Yes	Yes	Yes	Yes	Yes	Yes	Yes	Yes	No	Yes
446	Nalhera Dev Beg	109322	Yes	Yes	c	Yes	Yes	Yes	Yes	Yes	Yes	Yes	Yes	Yes	Yes	Yes	Yes	Yes	Yes	Yes	Yes	Yes	Yes	Yes
447	Pathuri	109323																						
448	Jajner Aht.	109324	Yes	Yes	Yes	Yes	Yes	Yes	Yes	Yes	Yes	Yes	Yes	Yes	Yes	Yes	Yes	Yes	Yes	Yes	Yes	Yes	Yes	Yes
449	Redi Aht	109325																						
450	Jajner Must.	109326																						
451	Budhakheda Pun	109327																						
452	Budhakheda Pun	109328	Yes	Yes	Yes	Yes	Yes	Yes	Yes	Yes	Yes	Yes	Yes	Yes	Yes	Yes	Yes	Yes	Yes	Yes	Yes	Yes	Yes	Yes
453	Laskerpur Urf Ci	109329	Yes	Yes	b	b	c	Yes	Yes	Yes	Yes	c	Yes	c	c	c	c	Yes	Yes	Yes	Yes	Yes	Yes	Yes
454	Redi Must.	109330	a	Yes	a	a	a	c	Yes	Yes	Yes	c	a	a	a	c	c	Yes	Yes	Yes	Yes	Yes	No	Yes
455	Gandweda	109331	a	Yes	a	a	a	Yes	Yes	Yes	Yes	a	a	a	a	a	c	Yes	Yes	Yes	Yes	Yes	Yes	Yes
456	Jairampur Urf Ne	109332	c	Yes	a	a	a	Yes	Yes	Yes	Yes	c	a	a	a	c	c	Yes	Yes	Yes	Yes	Yes	No	Yes
457	Kamleshpur	109333	Yes	Yes	a	a	Yes	Yes	Yes	Yes	Yes	Yes	Yes	Yes	Yes	a	a	Yes	Yes	Yes	Yes	Yes	No	Yes
458	Malhipur Khud	109334																						
459	Chack Mathna	109335																						
460	Wajidpur Majbat	109336	Yes	a	b	b	c	a	a	Yes	a	c	a	c	c	c	c	Yes	a	a	Yes	Yes	No	Yes
461	Jatpura	109337	Yes	a	b	b	c	a	a	Yes	a	c	a	c	c	c	c	Yes	a	a	Yes	Yes	Yes	Yes
462	Rajapur	109338	Yes	a	b	b	c	Yes	Yes	Yes	Yes	c	Yes	c	c	c	c	Yes	Yes	Yes	Yes	Yes	Yes	Yes
463	Kaderpur	109339																						
464	Gangauli	109340	Yes	Yes	a	a	c	Yes	Yes	Yes	Yes	c	a	c	c	c	c	Yes	Yes	Yes	Yes	Yes	Yes	Yes
465	Badkalan	109341	Yes	Yes	b	b	c	Yes	Yes	Yes	Yes	c	Yes	c	c	c	c	Yes	Yes	Yes	Yes	Yes	Yes	Yes
466	Jaysingha	109342																						
467	Dhankarpur	109343	a	b	b	c	a	Yes	Yes	Yes	c	Yes	c	c	c	c	c	Yes	Yes	a	Yes	Yes	Yes	Yes
468	Mathana	109344	Yes	a	a	a	c	Yes	Yes	Yes	Yes	c	Yes	c	c	c	c	Yes	Yes	Yes	Yes	Yes	Yes	Yes
469	Kalal Hati	109345	Yes	Yes	b	b	c	Yes	Yes	Yes	Yes	c	Yes	c	c	c	c	Yes	Yes	Yes	Yes	Yes	Yes	Yes
470	Sambalki Guzar	109346	Yes	a	b	b	Yes	Yes	Yes	Yes	Yes	Yes	Yes	Yes	Yes	Yes	Yes	Yes	Yes	Yes	Yes	Yes	No	Yes
471	Balali	109347	Yes	Yes	c	Yes	Yes	Yes	Yes	Yes	Yes	Yes	Yes	Yes	Yes	Yes	Yes	Yes	Yes	Yes	Yes	Yes	No	Yes
472	Chaura Khurd	109348	Yes	b	Yes	b	Yes	Yes	Yes	Yes	Yes	c	Yes	c	c	c	c	Yes	Yes	Yes	Yes	Yes	Yes	Yes
473	Amarpur Sheikhj	109349	Yes	Yes	a	a	c	Yes	Yes	Yes	Yes	c	Yes	c	c	c	c	Yes	Yes	Yes	Yes	Yes	Yes	Yes
474	Amarpur Begamj	109350	Yes	Yes	b	a	c	Yes	Yes	Yes	Yes	c	Yes	c	c	a	c	Yes	Yes	Yes	Yes	Yes	Yes	Yes
475	Budha Kheda Ah	109351	Yes	Yes	Yes	Yes	b	Yes	Yes	Yes	Yes	b	Yes	Yes	Yes	Yes	Yes	Yes	Yes	Yes	Yes	Yes	No	Yes
476	Ataullapur	109352																						
477	Duttpura	109353																						
478	Behadi Guzar	109354	Yes	b	b	b	Yes	Yes	Yes	Yes	Yes	c	Yes	c	c	c	c	Yes	Yes	Yes	Yes	Yes	Yes	Yes
479	Nagal	109355	Yes	Yes	Yes	Yes	Yes	Yes	Yes	Yes	Yes	Yes	Yes	Yes	Yes	Yes	Yes	Yes	Yes	Yes	Yes	Yes	No	No
480	Lundali	109356	Yes	c	b	b	Yes	Yes	Yes	Yes	Yes	c	c	c	c	c	c	Yes	Yes	Yes	Yes	Yes	Yes	Yes
481	Chaura Dev	109357	Yes	b	a	b	Yes	Yes	Yes	Yes	Yes	c	Yes	c	c	c	c	Yes	Yes	Yes	Yes	Yes	Yes	Yes
482	Dhala Mazra	109358	Yes	Yes	b	a	c	Yes	Yes	Yes	Yes	c	a	c	c	c	c	Yes	a	Yes	Yes	Yes	Yes	Yes
483	Chapradi	109359	Yes	a	b	a	c	Yes	Yes	Yes	Yes	c	a	c	c	c	c	Yes	a	a	Yes	Yes	Yes	Yes
Block T O T A L :			91	86	16	24	30	91	103	112	111	33	57	30	25	26	27	114	100	94	112	112	96	111

Census of India 2011- Village Directory

Amenities and Land use (As in 2009)

Name of District-Saharanpur Location Code No:-132

Name of CD Block:-Puwarka Location CodeNo:-0003

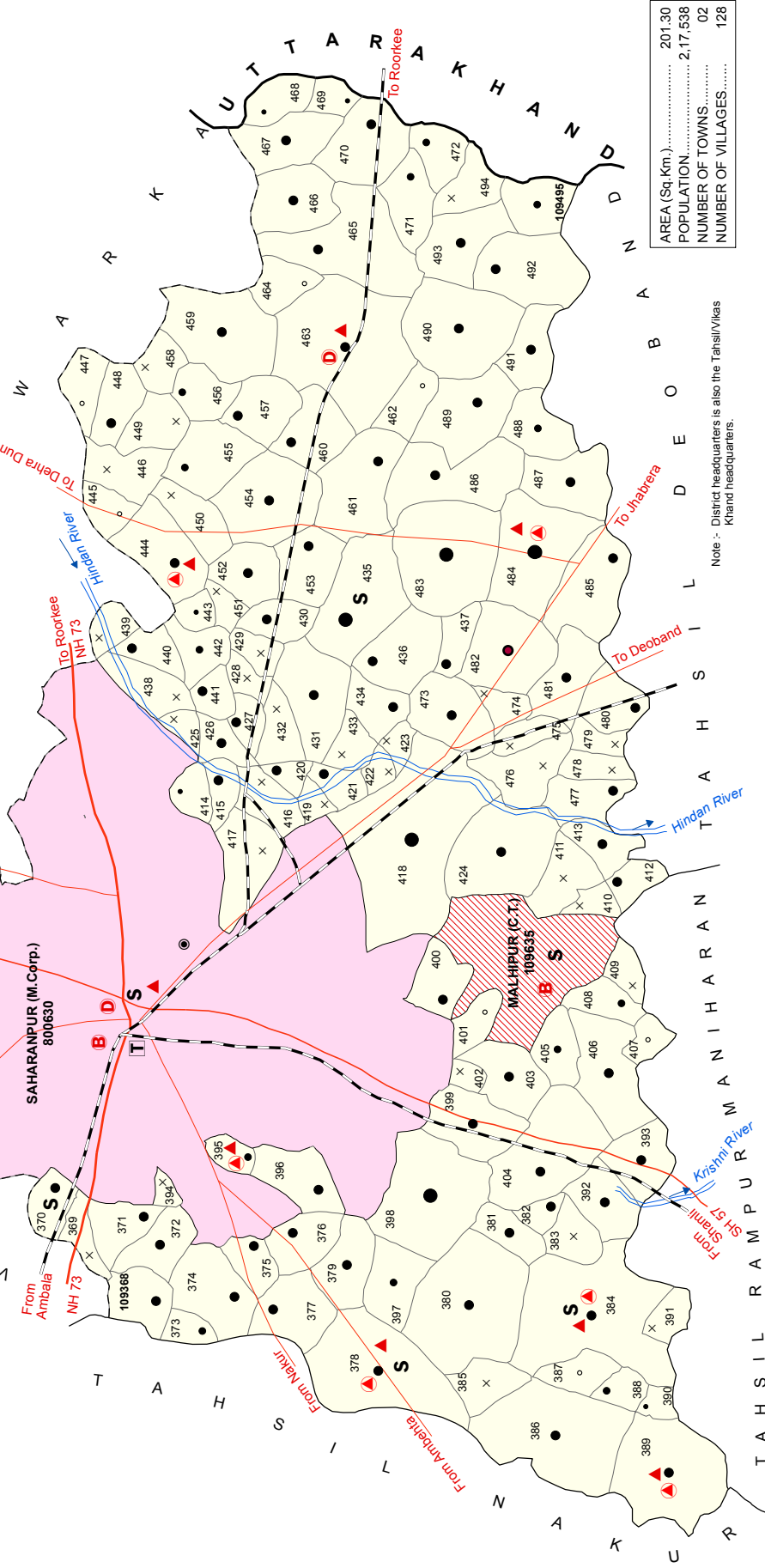
Sr. No.	Name village	Location code no.	Land Use												Land Use					Name of three most important commodities manufactured		
			Nearest Town	Area under different types of land use (in hectares rounded up to one decimal place)										Area irrigated by source (in hectare).					First	Second	Third	
				Name	Distance range code i.e. 'a' for < 5 kms, 'b' for 5-10 kms and 'c' for 10+ kms.	Forests	Area under Non-agricultural Uses	Barren and Un-cultivable land	Permanent Pastures and Other Grazing Lands	Land Under Miscellaneous Tree Crops etc.	Culturable Waste Land	Fallow lands other than current fallows	Current Fallows	Net Area Sown	Total Irrigated Land Area	Total Un-irrigated Land Area	Canals (C)	Wells/Tube-wells(W/TW)				Tanks/Lakes(T/L)
102	103	104	105	106	107	108	109	110	111	112	113	114	115	116	117	118	119	120	121	122		
435	Pali Must	109311 SAHARA c	0	27.4	0	0	0	0.6	0	0	2.7	256.9	256.9	0	0	256.9	0	0	0			
436	Pali Aht.	109312 SAHARA c	0	7	0	0	0	0	0	0	1	34.3	34.3	0	0	34.3	0	0	0			
437	Khatauli	109313 SAHARA c	0	19.7	0	0	0	0	0	0.7	0	179.5	179.5	0	0	179.5	0	0	0			
438	Harora Must.	109314 SAHARA c	0.2	0.6	0	0	0	0	0	0	18.5	255	255	0	0	255	0	0	0			
439	Harora Aht.	109315 SAHARA c	0	80.2	0	0	0	0	0	0	1	172.6	172.6	0	0	0	0	0	172.6			
440	Mahmoodpur Ti	109316 SAHARA c	0	25.5	0	0	0	0	0	0	2.8	99.3	99.3	0	0	99.3	0	0	0			
441	Bathanwala Mus	109317 SAHARA c	0	18.8	0.9	0	1.9	0.3	0	0	0	113	113	0	0	113	0	0	0			
442	Bathanwala Aht	109318 SAHARANPUR	0	3.4	0	0	0	0	0.7	0	5.5	5.5	0	0	5.5	0	0	0				
443	Sona	109319 SAHARA c	0	19.2	0	0	0	0	0	1.6	0	104.3	104.3	0	104.3	0	0	0	0			
444	Mahmoodpur Ti	109320 SAHARA c	0	27.5	0	0	0	0.7	0	3.4	84.5	56.3	28.3	0	54.3	0	0	0	0			
445	Mande Bans	109321 SAHARA c	0	23.3	0	0	0	0	0	2	195.8	195.8	0	0	195.8	0	0	0	0			
446	Nalhera Dev Beg	109322 SAHARA c	0	35.5	0	0	0	0	0	9.5	243.9	243.9	0	0	243.9	0	0	0	0			
447	Pathuri	109323 SAHARANPUR	0	4.2	0	0	0	1.4	0	0	101.6	101	0.5	0	101	0	0	0	0			
448	Jajner Aht.	109324	48.5	1.8	0	0	0.3	0	3.3	0	86.2	87.2	0	0	87.2	0	0	0	0			
449	Redi Aht	109325 SAHARANPUR	0	0.7	32.8	0	0	0.8	0	8.3	56	56	0	0	56	0	0	0	0			
450	Jajner Must.	109326 SAHARANPUR	0	4.4	0	0	0	0	1.6	0	104.2	104.1	0	0	104.1	0	0	0	0			
451	Budhakheda Pun	109327	0	55	0	0	0	0.6	0.6	0	91.3	90.5	0	0	90.5	0	0	0	0			
452	Budhakhera Puni	109328 SAHARA c	0.7	13.5	6.8	0	0	0	0	0	104.7	104.7	0	0	104.7	0	0	0	0			
453	Laskerpur Urf Ci	109329 SAHARA c	0	19.2	4.2	0	1.1	0	0	3	122.5	122.5	0	0	122.5	0	0	0	0			
454	Redi Must.	109330	0	17	4.4	0	4.9	0.1	0	12.9	107.4	107.4	0	0	107.4	0	0	0	0			
455	Gandweda	109331 SAHARA c	0	39.2	9.1	0	0.5	0	0	5.2	202	202	0	0	202	0	0	0	0			
456	Jairampur Urf Ne	109332 SAHARA c	0	25.9	3.1	0	7.7	0	0	3.4	91	91	0	0	91	0	0	0	0			
457	Kamleshpur	109333	0	0	0	12.7	0	0	0	0	11	12.7	0	0	12.7	0	0	0	0			
458	Malhipur Khud	109334 SAHARA c	0	2.2	0.4	0	0	0	1.6	0	34.4	34.4	0	0	34.4	0	0	0	0			
459	Chack Mathna	109335 SAHARANPUR	0	15	0.7	0	0	0	0	2.6	47.2	47.2	0	0	47.2	0	0	0	0			
460	Wajidpur Majbat	109336 SAHARA c	0	4.1	2.4	0	0	0	0.1	0.3	48.7	48.7	0	0	48.7	0	0	0	0			
461	Jaipura	109337 SAHARA c	0	6.2	1.1	0	1	0	0	0.2	43.6	43.6	0	0	43.6	0	0	0	0			
462	Rajapur	109338 SAHARA c	0	14	5.2	0	1.5	0.2	0	0.4	119.9	119.9	0	0	119.9	0	0	0	0			
463	Kaderpur	109339 SAHARA c	0	1	0.1	0	0.2	0	0	0	37.7	37.7	0	0	37.7	0	0	0	0			
464	Gangauli	109340 SAHARA c	0	12	2.8	0	2.6	0	0	3.8	126.4	126.4	0	0	126.4	0	0	0	0			
465	Badkalan	109341 SAHARA c	3.8	24.1	5.5	0	2.7	0	0	7.8	181.3	181.3	0	0	181.3	0	0	0	0			
466	Jaysingha	109342 SAHARA c	0	1.8	1.2	0	0	0	0	0	59.1	59.1	0	0	59.1	0	0	0	0			
467	Dhankarpur	109343 SAHARA c	0	6.2	2.4	0	1.4	0	0	0.5	70.7	70.7	0	0	70.7	0	0	0	0			
468	Mathana	109344 SAHARA c	0	19.9	8.3	0	11.2	0	0	1.8	266.2	266.2	0	0	266.2	0	0	0	0			
469	Kalal Hati	109345 SAHARA c	0	21.6	5.7	0	0.2	0	0	1.6	271.2	271.2	0	0	271.2	0	0	0	0			
470	Sambalki Guzar	109346 SAHARA c	0	20.8	0	0	0	0	0	0.5	167.5	167.5	0	0	167.5	0	0	0	0			
471	Balali	109347	0	23.5	0	0	0	0	0.9	0	168.9	168.9	0	0	168.9	0	0	0	0			
472	Chaura Khurd	109348 SAHARA c	0	37.3	6.4	4.4	5.6	0	0	0	350.5	350.5	0	0	350.5	0	0	0	0			
473	Amarpur Sheikhj	109349 SAHARA c	0	19.2	7.5	0	1.4	0	0	0.5	184.8	184.8	0	0	184.8	0	0	0	0			
474	Amarpur Begamj	109350 SAHARA c	0	22.4	7.1	0	0.5	0	0	1.1	232.8	232.8	0	0	232.8	0	0	0	0			
475	Budha Kheda Ah	109351 SAHARA c	0	32.9	0	0	0	0	0	0	216.8	216.8	0	0	216.8	0	0	0	0			
476	Ataullapur	109352 SAHARA c	0	3.6	1	0	1	0	0	1.9	46.8	46.8	0	0	46.8	0	0	0	0			
477	Duttapura	109353 SAHARA c	0	1.2	0.6	0	0	0	0	0	61.5	61.5	0	0	61.5	0	0	0	0			
478	Behadi Guzar	109354 SAHARA c	0	22.9	7.3	0	0	0	0	0	243	243	0	0	243	0	0	0	0			
479	Nagal	109355 SAHARA c	0	24.3	0	0.4	0	0	0	0	212.9	212.9	0	0	212.9	0	0	0	0			
480	Lundali	109356 SAHARA c	0	10.5	9.5	1.8	0	0.5	0	0.7	183.7	183.7	0	0	183.7	0	0	0	0			
481	Chaura Dev	109357 SAHARA c	0	33.9	20.1	0	0.4	0	0	0.8	532.3	532.3	0	0	532.3	0	0	0	0			
482	Dhala Mazra	109358 SAHARA c	0	14.8	4.5	2.3	0	0	0	0.3	116.2	116.2	0	0	116.1	0	0	0	0			
483	Chapradi	109359 SAHARA c	0	3.2	1.8	0	0	0.1	0	0	76.7	76.7	0	0	76.7	0	0	0	0			
Block T O T A L :			0	0	62.8	2887.5	224.6	21.6	134	24.2	48.2	201.1	19197	18878	320.1	595.6	13833	3620.9	6	6		

INDIA
UTTAR PRADESH
VIKAS KHAND BALLIA KHERI
(TAHSIL SAHARANPUR)
DISTRICT SAHARANPUR



- S** HIGH SCHOOL/INTER COLLEGE.....
T TECHNICAL INSTITUTIONS.....
B BANK.....
D DISPENSARY.....
▲ PRIMARY HEALTH CENTRE.....
▲ OTHER MEDICAL SERVICES.....

- BOUNDARY, STATE.....
 " TAHSIL.....
 " VIKAS KHAND.....
 " VILLAGE WITH MDDS CODE.....
 HEADQUARTERS - DISTRICT.....
 POPULATION SIZE OF VILLAGES - BELOW 200.....
 200 - 499, 500 - 999, 1000 - 4999, 5000 AND ABOVE.....
 UNINHABITED VILLAGE WITH MDDS CODE.....
 STATUTORY TOWN WITH MDDS CODE.....
 CENSUS TOWN WITH MDDS CODE.....
 NATIONAL HIGHWAY.....
 STATE HIGHWAY.....
 IMPORTANT METALLED ROADS.....
 RAILWAY LINE, BROAD GAUGE.....
 RIVER AND STREAM.....



AREA (Sq. Km.).....	201.30
POPULATION.....	2,17,538
NUMBER OF TOWNS.....	02
NUMBER OF VILLAGES.....	128

Note :- District headquarters is also the Tahsil/Vikas Khand headquarters.

Alphabetical list of Villages (CD Block Wise)

Name of District: Saharanpur

Name of CD BLOCK: Ballia Kheri

Sr. No.	Name of village	2011 Census location code	2001 Census location code
1	Abdullapur	109245	00036100
2	Alampura	109235	00035100
3	Amarpur Begampur	109350	00047800
4	Amarpur Sheikhpur Chandpur	109349	00047700
5	Asanwali	109261	00037900
6	Ataullahpur	109279	00040000
7	Ataullapur	109352	00048000
8	Azampura	109230	00034600
9	Badalpur	109268	00038900
10	Badkalan	109341	00046900
11	Balali	109347	00047500
12	Bathanwala Aht	109318	00044600
13	Bathanwala Must.	109317	00044500
14	Behadi Guzar	109354	00048200
15	Bharampur	109296	00042300
16	Bhaupur	109249	00036500
17	Bishanpur	109275	00039600
18	Bondki	109213	00032800
19	Budha Kheda Aheer	109351	00047900
20	Budhakheda Pundir Aht.	109327	00045500
21	Budhakhera Pundir Must	109328	00045600
22	Chack Mathna	109335	00046300
23	Chak Abdulla Sultan	109242	00035800
24	Chak Adampur	109253	00036900
25	Chak Bondki	109214	00032900
26	Chak Gullhin	109243	00035900
27	Chak Katauti	109239	00035500
28	Chak Wajidpur	109258	00037600
29	Chaksaid Raja	109289	00041000
30	Chalheda	109282	00040300
31	Chandrauli	109262	00038000
32	Chandu Mazra	109246	00036200
33	Chapradi	109359	00048700
34	Chatka	109263	00038100
35	Chaura Dev	109357	00048500
36	Chaura Khurd	109348	00047600
37	Chhazpura	109298	00042500
38	Dabki Guzar	109248	00036400

39	Damkadi	109236	00035200
40	Datauli Rangad	109238	00035400
41	Deenarpur Aht.	109307	00043500
42	Deenarpur Must.	109308	00043600
43	Devla	109226	00034100
44	Dhala Mazra	109358	00048600
45	Dhamola	109266	00038400
46	Dhankarpur	109343	00047100
47	Duttapura	109353	00048100
48	Fatehpur Khurd	109306	00043400
49	Gadanpura	109231	00034700
50	Gagalhedi Aht.	109301	00042900
51	Gagalhedi Must. (CT)	109634	00042800
52	Gandweda	109331	00045900
53	Gangauli	109340	00046800
54	Ghadkauli	109310	00043800
55	Ghana Khandi	109217	00033200
56	Ghunna	109211	00032600
57	Gokalpur	109267	00038500
58	Harora Aht.	109315	00044300
59	Harora Must.	109314	00044200
60	Heera Hedi	109218	00033300
61	Hosi Mazra	109247	00036300
62	Hoz Kheri	109254	00037000
63	Ismailpur	109252	00036800
64	Jairampur Urf Nanka	109332	00046000
65	Jajner Aht.	109324	00045200
66	Jajner Must.	109326	00045400
67	Jamalpur	109287	00040800
68	Jatpura	109337	00046500
69	Jaysingha	109342	00047000
70	Kabirpur Aht	109269	00039000
71	Kadarpur Mafi	109237	00035300
72	Kaderpur	109339	00046700
73	Kailashpur (CT)	109636	40103000
74	Kalal Hati	109345	00047300
75	Kalluwala	109216	00033100
76	Kamleshpur	109333	00046100
77	Khatauli	109313	00044100
78	Khurd	109288	00040900
79	Kolki Ranghad	109222	00033700
80	Krishanapura	109244	00036000
81	Kutubpur Kusani	109294	00042100
82	Ladwa	109272	00039300

83	Lakhnauti Kalan	109276	00039700
84	Lakhnauti Khurd	109273	00039400
85	Landhora Junardar	109270	00039100
86	Laskerpur Urf Chamari Kheda	109329	00045700
87	Lundali	109356	00048400
88	Maheshwari Khurd	109219	00033400
89	Mahmoodpur Tiwai Aht.	109320	00044800
90	Mahmoodpur Tiwayee Must.	109316	00044400
91	Makka Bans	109309	00043700
92	Mala Hedi	109209	00032400
93	Malhipur Khud	109334	00046200
94	Manakpur	109271	00039200
95	Mandala	109274	00039500
96	Mande Bans	109321	00044900
97	Mansapur	109255	00037100
98	Mathana	109344	00047200
99	Matki Jharoli	109210	00032500
100	Meharwani	109221	00033600
101	Mirzapur Mazra Piki	109227	00034200
102	Mohd.Pur Gada	109291	00041700
103	Mohiddinpur	109299	00042600
104	Mohmodpur Urf	109280	00040100
105	Mohseenpur	109215	00033000
106	Mugal Mazra	109281	00040200
107	Mukhlisipur	109251	00036700
108	Mullapur Kadeem	109224	00033900
109	Nagal	109355	00048300
110	Nagrajpur	109223	00033800
111	Najibpura	109234	00035000
112	Nalheda Bakkal	109250	00036600
113	Nalhera Dev Begampur	109322	00045000
114	Nawada	109293	00042000
115	Noorpur Aht.	109304	00043200
116	Noorpur Must	109305	00043300
117	Padli Khushalpur	109290	00041600
118	Pali Aht.	109312	00044000
119	Pali Must	109311	00043900
120	Pathuri	109323	00045100
121	Piki	109259	00037700
122	Punwarka	109277	00039800
123	Rajapur	109338	00046600
124	Rao Mazra	109260	00037800
125	Redi Aht	109325	00045300
126	Redi Mohiuddinpur	109212	00032700

127	Redi Must.	109330	00045800
128	Sakalapuri	109240	00035600
129	Salampur Bhukdi	109220	00033500
130	Salampur Gadda	109286	00040700
131	Sambalki Guzar	109346	00047400
132	Sambalki Shek	109297	00042400
133	Sambhalka Gunardar	109284	00040500
134	Sambhalki Khurd	109285	00040600
135	Sandal Hedi	109278	00039900
136	Saragthal Hameed	109292	00041900
137	Sarakadi Sheikh	109265	00038300
138	Sarakdi Khumar	109232	00034800
139	Shahpur Kadeem	109241	00035700
140	Sona	109319	00044700
141	Soomli	109225	00034000
142	Sultanpur	109233	00034900
143	Telipura	109256	00037400
144	Tiparpur	109283	00040400
145	Tiwaya Aht.	109300	00042700
146	Tiwaya Must.	109295	00042200
147	Topra	109228	00034400
148	Topri	109229	00034500
149	Ugrahu Must.	109302	00043000
150	Ugranu Aht.	109303	00043100
151	Wajidpur Majbata	109336	00046400
152	Wajidpur Mazra Sarakdi	109264	00038200
153	Wajidpur Piki	109257	00037500

Census of India 2011- Village Directory

Amenities and Land use (As in 2009)

Name of District:-Saharanpur Location CodeNo:-132

Name of CD Block: Ballia Kheri- Location CodeNo:-0004

Sr. No.	Name village	Location code no.	Total area of the village (in hectares rounded up to one decimal place)	Total population (2011 census)	Number of households (2011 census)	Number of educational amenities available. (If not available within the village , the distance range code viz; a for < 5 Kms, b for 5-10 Kms and c for 10+ kms of nearest place where facility is available is given).													
						Pre-Primary school (PP)	Primary school (P)	Middle school (M)	Secondary School (S)	Senior Secondary school (SS)	Degree college of arts science & commerce (ASC)	Engineering college(EC)	Medical college (MC)	Management institute (MI)	Polytechnic (Pt)	Vocational training school /ITI	Non-formal training centre (NFTC)	Special school for disabled (SSD)	Others (specify)
1	2	3	4	5	6	7	8	9	10	11	12	13	14	15	16	17	18	19	20
484	Igari	109368	132.5	1825	314					a	a	c	b	c	c	b	b	b	
485	Sheikhwala	109369	91	0	0														
486	Megh Chappar	109370	98.3	1475	281			1	1		b	b	c	b	c	c	b	b	b
487	Roop Di Guzar	109371	91.4	1533	250	a				a	a	c	b	c	c	b	b	b	
488	Kapoorpur	109372	87.6	1499	267	1	1	a	a	a		b	b	b	c	c	b	b	b
489	Nagla Khari	109373	66.6	927	171	a	a	a	a	a	b	c	b	c	b	b	b		
490	Unali	109374	205.4	3149	587	1	1	1		b	c	b	c	b	b	b			
491	Bani Kheda	109375	74.2	1410	237			a	b	b	b	b	b	b	b	b	b	b	
492	Ratna Khari	109376	117.4	1181	207			b	b	b	b	b	b	b	b	b	b	b	b
493	Bityaa	109377	190.2	2183	404	1	1		a	a	b	b	b	b	b	b	b	b	
494	Sabdalpur Shivdi	109378	361.6	3474	610	1	1	3	1										
495	Tharoli	109379	150.9	1408	271					b									
496	Redi Malakpur	109380	358	2511	473	1	1												
497	Chapradi	109381	176.7	1261	245							b		b		a	b	b	b
498	Chandanpur	109382	138	1186	230							b		b		a	b	b	b
499	Tuglakpur	109383	43.7	0	0														
500	Nalheda Guzar	109384	561.3	4475	762	1	2	1	1	1	c	c	c	c	c	c	c	c	c
501	Manga Mazra	109385	84	0	0														
502	Shajawna	109386	389.9	2916	553	1	1	1		b	c	c	c	c	c	c	c	c	c
503	Kabirpur	109387	106.6	151	28	a	a	a	a	a	c	b	c	c	b	c	c	c	c
504	Mohanpur Guzar	109388	85.3	594	107			a	a	a	c	c	c	c	c	c	c	c	c
505	Naya Gaon	109389	292.7	2051	387	1	1			b	c	c	c	b	b	c	c	c	c
506	Balpur Guzar	109390	81.5	282	54	a	a	a	a	a	c	c	c	c	b	c	c	c	c
507	Mohiuddinpur	109391	75.3	0	0														
508	Manani	109392	22.2	1718	315							b		a	b	b	b		
509	Mohanpur Gada	109393	151.6	2805	480	1	1				b		a	b	b	b			
510	Chak Kazi Wala	109394	14.6	0	0														
511	Kamboh Majra	109395	59.2	736	144		a	a	a	a	b	c	c	c	b	b	b	b	
512	Kakrala	109396	265.7	3249	568	1	1	a	a	a	a	c	c	c	b	b	b	b	
513	Karashani	109397	142.8	998	191			b	b	b	b	b	b	b	b	b	b	b	b
514	Chidbana	109398	446.1	5434	908	1	2		b	a	b			a	b				
515	Chunati Gada	109399	192.2	3553	610	1	1							c					
516	Jandhari	109400	126	1325	229	a		a	a	a	a	c	c	a	a	c	a	a	b
517	Rasoolpur	109401	52.9	9	1		a	a											
518	Shedpura	109402	35.3	0	0														
519	Mohd.Pur Bahlo	109403	156.7	1749	324			1	a	b	b	b	b	c	a	a	a		b
520	Kankar Kooi	109404	289.1	2583	471	1	1	2			b		b		a	b	b	b	
521	Fatehpur Guzar	109405	95.4	510	92			a	a	b	b			a	a	b	b	b	
522	Landhora Guzar	109406	269.2	4062	725	1	2	1	b	b	b	b	c	b	b	b	b	b	
523	Baira Garh	109407	67.2	21	3	a	a	a	a	b	b			b	b	b	b	b	
524	Sherpur Guzar	109408	82.9	876	147			a	a	b	b	b	c	b	a	b			
525	Sarai Abdul Fate	109409	46.5	0	0														
526	Nandi Aht.	109410	55.7	0	0														
527	Firozpur Aht.	109411	90.7	0	0														
528	Nandi Must.	109412	118.3	1505	253			1	a	a	b	b	c	b	b	b	b	b	
529	Firozpur Must.	109413	141.3	2167	361	1	1	a	a	a	a	b	c	b	b	b	b	b	
530	Ghoghriki Aht.	109414	43.8	412	65														
531	Ghoghriki Must.	109415	85	4305	719	1	2		b	b	b	b	c	b	b	b	b	b	b
532	Dudhli Bukhara	109416	51.2	0	0														
533	Chak Paragpur	109417	48.2	0	0														
534	Shekhpura Kade	109418	646	26893	4471	1	2	3		b	b	b	b	b		b	b	b	b
535	Paragpur Aht.	109419	33.6	0	0														
536	Dudhli Bukhara	109420	78.1	2763	470	1	1	b	b	b	b	b	b	b	b	b	b	b	b
537	Paragpur Must.	109421	55	2835	474	1	1	a	b	b	b	b	b	b	b	b	b	b	b
538	Usufpur Aht.	109422	118.5	0	0														
539	Usufpur Must.	109423	18.5	0	0														
540	Mubarakpur	109424	307.5	1812	325			a	b	b	b	b	c	a	b	b	b	b	
541	Bahadaki Aht.	109425	155	0	0														

Census of India 2011- Village Directory

Amenities and Land use (As in 2009)

Name of District:-Saharanpur Location Code No:-132

Name of CD Block: Ballia Kheri- Location CodeNo:-0004

Sr. No.	Name village	Location code no.	Number of Medical Amenities available. (If not available within the village, the distance range code viz: a for < 5 Kms, b for 5-10 Kms and c for 10+ kms of nearest place where facility is available is given).										Number of Non-Government Medical Amenities available.							
			Community health centre (CHC)	Primary health centre (PHC)	Primary health sub centre (PHS)	Maternity and child welfare centre (MCW)	T.B. clinic (TBC)	Hospital-allopathic (HA)	Hospital-alternative medicine (HO)	Dispensary (D)	Veterinary hospital (VH)	Mobile health clinic (MHC)	Family welfare centre (FWC)	Charitable non Govt. hospital/Nursing home.	Medical practitioner with MBBS Degree	Medical practitioner with other degree	Medical practitioner with no degree	Traditional practitioner and faith healer .	Medicine Shop	Others
1	2	3	21	22	23	24	25	26	27	28	29	30	31	32	33	34	35	36	37	38
484	Igari	109368	b	b	b	b	b	b		a	a		b	0	0	0	0	0	0	0
485	Sheikhwala	109369																		
486	Megh Chappar	109370	b	b	b	b	b	b		a	a		b	0	0	0	0	0	0	0
487	Roop Di Guzar	109371	b	b	b	b	b	b		a	a		b	0	0	0	0	0	0	0
488	Kapoorpur	109372	b	b	b	b	b	b	b	b	b		b	0	0	0	0	0	0	0
489	Nagla Khari	109373	b	b	b	b	b	b	b	a	a	a		0	0	0	0	0	0	0
490	Unali	109374	b	b	b	b	b	b		a	a		b	0	0	0	0	0	0	0
491	Bani Kheda	109375	a	a	a	b	b	b	b	b	a	a	b	0	0	0	0	0	0	0
492	Ratna Khari	109376	b	b	b	b	b	b	b	b	b	b	b	0	0	0	0	0	1	0
493	Bityaa	109377		a	a	a	b	b	b	b	a	b	b	0	0	0	0	0	1	0
494	Sabdalpur Shivdi	109378		1		1							1	0	0	0	0	0	1	0
495	Tharoli	109379	b	b	b	b	b	b	b	b	b	b	b	0	0	0	0	0	1	0
496	Redi Malakpur	109380												0	0	0	0	0	1	0
497	Chapradi	109381	b	b		b	b	b		b	b		b	0	0	0	0	0	0	0
498	Chandanpur	109382	b	b	b	b	b	b		b	b		b	0	0	0	0	0	0	0
499	Tuglakpur	109383																		
500	Nalheda Guzar	109384		1		1	c	c	c	c	c	c	1	0	0	0	0	0	0	0
501	Manga Mazra	109385																		
502	Shajawna	109386	c	c		c	c	c	c	c	a	a	c	0	0	0	0	0	0	0
503	Kabirpur	109387	c	a	a	c	c	c	a	a	c	c	c	0	0	0	0	0	0	0
504	Mohanpur Guzar	109388	a	a	a	a	c	c	c	c	c	c	c	0	0	0	0	0	0	0
505	Naya Gaon	109389	c	1	b	1	c	c	c	c	c	b	1	0	0	0	0	0	0	0
506	Balpur Guzar	109390	c	a	a	c	c	c	c	c	a	c	c	0	0	0	0	0	0	0
507	Mohiuddinpur	109391																		
508	Manani	109392	b	b	b	b	b	b		b	b		b	0	0	0	0	1	0	0
509	Mohanpur Gada	109393	b	b	b	b	b	b		b	b		b	0	0	0	0	1	0	0
510	Chak Kazi Wala	109394																		
511	Kamboh Majra	109395	b	1	b	1	b	b	b	b	a	b	1	0	0	0	0	1	0	0
512	Kakrala	109396	b	b	b	a	b	b	b	b	a	b	0	0	0	0	0	1	0	0
513	Karashani	109397	b	b	b	b	b	b	b	b	b	b	0	0	0	0	0	1	0	0
514	Chidbana	109398	a	a	b					a		a	0	0	0	0	0	1	0	0
515	Chunati Gada	109399	b	b	b		b	b	b	b	a	b	0	0	0	0	0	1	0	0
516	Jandhari	109400	b	b	a	a	b	b	b	b		b	0	0	0	0	0	1	0	0
517	Rasoolpur	109401												0	0	0	0	1	1	0
518	Shedpura	109402																		
519	Mohd.Pur Bahlo	109403	b	b	a		b	b	b	b	a	a	b	0	0	0	0	0	1	0
520	Kankar Kooi	109404	b	b	b	b	b	b	b		b	b	b	0	0	0	0	0	1	0
521	Fatehpur Guzar	109405	a	b	a	a	b	b	b	b	a	b	b	0	0	0	0	0	1	0
522	Landhora Guzar	109406	b	b	a	b	b	b	b	a	a		b	0	0	0	0	0	1	0
523	Baira Garh	109407	a	a	a	a	b	b	b	b	a	b	b	0	0	0	0	0	1	0
524	Sherpur Guzar	109408	b	a		b	b	b	b	b	a		b	0	0	0	0	0	0	1
525	Sarai Abdul Fate	109409																		
526	Nandi Aht.	109410																		
527	Firozpur Aht.	109411																		
528	Nandi Must.	109412	b	b	b	b	b	b	b	b	b	b	b	0	0	0	0	1	0	0
529	Firozpur Must.	109413	b	b	b	b	b	b	b	b	a	b	b	0	0	0	0	0	0	0
530	Ghoghriki Aht.	109414												0	0	0	0	0	0	0
531	Ghoghriki Must.	109415	b	b	b	b	b	b	b	b	b	b	b	0	0	0	0	0	0	0
532	Dudhli Bukhara .	109416																		
533	Chak Paragpur	109417																		
534	Shekhpura Kade	109418	b	b		b	b	b	b	b	b			0	0	0	0	0	1	0
535	Paragpur Aht.	109419																		
536	Dudhli Bukhara .	109420	b	b	b	b	b	b	b	b	b	b	b	0	0	0	0	0	1	0
537	Paragpur Must.	109421	b	b	b	b	b	b	b	b	b	b	b	0	0	0	0	0	1	0
538	Usufpur Aht.	109422																		
539	Usufpur Must.	109423																		
540	Mubarakpur	109424	b	b	b	b	b	b	b	b	a	a	b	0	0	0	0	0	1	0
541	Bahadaki Aht.	109425																		

Census of India 2011- Village Directory

Amenities and Land use (As in 2009)

Name of District:-Saharanpur Location Code No:-132

Name of CD Block: Ballia Kheri- Location CodeNo:-0004

Sr. No.	Name village	Location code no.	Availability of drinking water - Yes / No								Availability of toilet & others Yes / No			
			Tap water (Treated/Untreated)	Well water (Covered / Uncovered well)	Hand Pump	Tube wells / Bore well	Spring	River / Canal	Tank / Pond / Lake	Others	Community toilet including bath.	Community toilet excluding bath.	Rural sanitary mart or sanitary hardware outlet available near the village.	Community bio- gas or recycle of waste for productive use.
1	2	3	39	40	41	42	43	44	45	46	47	48	49	50
484	Igari	109368	Yes	No	Yes	Yes	No	No	No	No	No	No	No	No
485	Sheikhwala	109369												
486	Megh Chappar	109370	No	Yes	Yes	Yes	No	Yes	No	No	No	No	No	Yes
487	Roop Di Guzar	109371	No	No	Yes	Yes	No	No	No	No	No	No	No	No
488	Kapoorpur	109372	Yes	No	Yes	Yes	No	No	No	No	No	No	No	No
489	Nagla Khari	109373	No	No	Yes	Yes	No	No	No	No	No	No	No	No
490	Unali	109374	No	No	Yes	Yes	No	No	No	No	No	No	No	No
491	Bani Kheda	109375	No	No	Yes	Yes	No	Yes	Yes	No	No	No	No	No
492	Ratna Khari	109376	No	Yes	Yes	Yes	No	No	No	No	No	No	No	No
493	Bityaa	109377	Yes	Yes	Yes	Yes	No	No	No	No	No	No	No	No
494	Sabdalpur Shivdi	109378	No	No	Yes	No	No	No	No	No	No	No	No	No
495	Tharoli	109379	No	Yes	Yes	No	No	No	Yes	Yes	No	No	No	No
496	Redi Malakpur	109380	No	Yes	Yes	No	No	No	Yes	No	No	No	No	No
497	Chapradi	109381	No	Yes	Yes	No	No	No	Yes	No	No	No	No	No
498	Chandanpur	109382	No	No	Yes	Yes	No	No	No	No	No	No	No	No
499	Tuglakpur	109383												
500	Nalheda Guzar	109384	No	No	Yes	Yes	No	No	No	No	No	No	No	No
501	Manga Mazra	109385												
502	Shajawna	109386	No	No	Yes	Yes	No	No	No	No	No	No	No	No
503	Kabirpur	109387	No	Yes	Yes	No	No	No	Yes	Yes	No	No	No	No
504	Mohanpur Guzar	109388	Yes	No	No	No	No	No	No	No	No	No	No	No
505	Naya Gaon	109389	No	No	Yes	Yes	No	No	Yes	No	No	No	No	No
506	Balpur Guzar	109390	No	No	Yes	No	No	No	No	No	No	No	No	No
507	Mohiuddinpur	109391												
508	Manani	109392	Yes	No	Yes	Yes	No	No	No	No	No	No	No	No
509	Mohanpur Gada	109393	Yes	No	Yes	Yes	No	No	No	No	No	No	No	No
510	Chak Kazi Wala	109394												
511	Kamboh Majra	109395	No	No	Yes	Yes	No	No	No	No	No	No	No	No
512	Kakrala	109396	No	No	Yes	Yes	No	No	No	No	No	No	No	No
513	Karashani	109397	No	No	Yes	Yes	No	No	No	No	No	No	No	No
514	Chidbana	109398	Yes	No	Yes	Yes	No	No	No	No	No	No	No	No
515	Chunati Gada	109399	Yes	Yes	Yes	Yes	No	Yes	No	No	No	No	No	No
516	Jandhari	109400	Yes	No	No	No	No	No	No	No	No	No	No	No
517	Rasoolpur	109401	No	No	Yes	No	No	No	No	No	No	No	No	No
518	Shedpura	109402												
519	Mohd.Pur Bahlo	109403	No	Yes	Yes	Yes	No	No	No	No	No	No	No	No
520	Kankar Kooi	109404	Yes	No	Yes	Yes	No	No	No	No	No	No	No	No
521	Fatehpur Guzar	109405	No	Yes	Yes	Yes	No	No	No	No	No	No	No	No
522	Landhora Guzar	109406	No	Yes	Yes	Yes	No	No	No	No	No	No	No	No
523	Baira Garh	109407	No	Yes	Yes	Yes	No	No	No	No	No	No	No	No
524	Sherpur Guzar	109408	Yes	No	Yes	Yes	No	No	No	No	No	No	No	No
525	Sarai Abdul Fate	109409												
526	Nandi Aht.	109410												
527	Firozpur Aht.	109411												
528	Nandi Must.	109412	Yes	Yes	Yes	No	No	No	No	No	No	No	No	No
529	Firozpur Must.	109413	Yes	No	Yes	Yes	No	No	Yes	No	No	No	No	No
530	Ghoghriki Aht.	109414	No	No	Yes	No	No	No	No	No	No	No	No	No
531	Ghoghriki Must.	109415	Yes	Yes	Yes	Yes	No	No	Yes	No	No	No	No	No
532	Dudhli Bukhara	109416												
533	Chak Paragpur	109417												
534	Shekhpura Kade	109418	Yes	Yes	Yes	Yes	No	No	No	No	No	No	No	No
535	Paragpur Aht.	109419												
536	Dudhli Bukhara	109420	No	No	Yes	Yes	No	Yes	No	No	No	No	No	No
537	Paragpur Must.	109421	Yes	Yes	Yes	Yes	No	Yes	Yes	No	No	No	No	No
538	Usufpur Aht.	109422												
539	Usufpur Must.	109423												
540	Mubarakpur	109424	No	Yes	Yes	Yes	No	Yes	Yes	No	No	No	No	No
541	Bahadaki Aht.	109425												

Census of India 2011- Village Directory

Amenities and Land use (As in 2009)

Name of District:-Saharanpur Location Code No:-132

Name of CD Block:- Ballia Kheri- Location CodeNo:-0004

Sr. No.	Name village	Location code no.	Communication and transport facilities (If amenities available code -Yes is given except for Village Pin Code ,If not available within the village , the distance range code viz; a for < 5 Kms, b for 5-10 Kms and c for 10+ kms of nearest place where facility is available is given).																
			Post office(PO)	Sub post office (SPO)	Post & Telegraph office (P&TO)	Village Pin Code	Telephones (Land lines)	Public call office (PCO)	Mobile phone coverage	Internet cafes/ Common service centre (CSC)	Private courier facility	Bus service (Public & Private)	Railway stations	Auto/Modified Autos	Taxis and Vans	Tractors	Cycle-pulled rickshaws(Manual & Machine driven)	Carts driven by animals	Sea /River ferry service
1	2	3	51	52	53	54	55	56	57	58	59	60	61	62	63	64	65	66	67
484	Igari	109368				247001	Yes		Yes	a	b	Yes	b						
485	Sheikhwala	109369																	
486	Megh Chappar	109370		Yes		247001	Yes	Yes	b	b	Yes	b							
487	Roop Di Guzar	109371	a	a	b	247001	Yes	a	Yes	a	b	Yes	b	a					
488	Kapoorpur	109372	b	b	b	247001	Yes	Yes	b	b	Yes	b							
489	Nagla Khari	109373				247001	Yes	Yes	a	b									
490	Unali	109374				247001	Yes	Yes	a	b	Yes	b							
491	Bani Kheda	109375	b	b	b		Yes	b	Yes	b	b	Yes	b	b	b				
492	Ratna Khari	109376	b	b	b		Yes	b	Yes	b	b	Yes	b	b	b	b			
493	Bityaa	109377	b	a	b		Yes	a	Yes	b	b	Yes	b	b	b				
494	Sabdapur Shivdi	109378		Yes			Yes	Yes											
495	Tharoli	109379	b	b	b		Yes	b	Yes	b	b	Yes	b	b	b	b	b	b	b
496	Redi Malakpur	109380					Yes	Yes				Yes							
497	Chapradi	109381	b		b	247001	Yes	Yes	b	b	Yes	a							
498	Chandanpur	109382	b		b	247001	Yes	Yes	b	b	Yes	a							
499	Tuglakpur	109383																	
500	Nalheda Guzar	109384	c	Yes	c	247451	Yes	Yes	c	c	Yes	c		c	c				
501	Manga Mazra	109385																	
502	Shajawna	109386	b	b	c		Yes	Yes	c	c	Yes	c						b	
503	Kabirpur	109387	c	a	c		Yes	Yes	c	b	b								a
504	Mohanpur Guzar	109388	c	a	c		Yes	Yes			b	a				c			
505	Naya Gaon	109389	b	a	b		Yes	b	Yes	c	c	Yes	b				a		
506	Balpur Guzar	109390	a	a	c		Yes	a	Yes	c	c	b	c	c	a				
507	Mohiuddinpur	109391																	
508	Manani	109392	b	b	b		Yes	Yes	b	b	Yes								
509	Mohanpur Gada	109393	b		b	247001	Yes	Yes	b	b	Yes	a							
510	Chak Kazi Wala	109394																	
511	Kamboh Majra	109395	b	b	b		Yes	a	Yes	b	b	b	b	b	b				
512	Kakrala	109396	b	b	b		Yes	a	Yes	b	b	Yes	b	b	b				
513	Karashani	109397	b	a	b		Yes	b	Yes	b	b	b	b	b	b	b			
514	Chidbana	109398	b	b	b	247451	Yes	Yes		b	Yes	b	b		Yes	Yes			
515	Chunati Gada	109399	a	a	b		Yes	Yes	b	b	Yes	a	b		b			a	
516	Jandhari	109400	a	a	b		Yes	a	Yes	a	b	Yes	b		b		b		
517	Rasoolpur	109401					Yes	Yes											
518	Shedpura	109402																	
519	Mohd.Pur Bahlo	109403	a	a	b		Yes	Yes	b	b	Yes	b	a	a					
520	Kankar Kooi	109404	b	Yes	b	247001	Yes	Yes	b	b	Yes	a							
521	Fatehpur Guzar	109405	b	a	b		Yes	Yes		b	a	a	b	a	a				
522	Landhora Guzar	109406	b	a	b		Yes	Yes	b	b	Yes	a	a	a					
523	Baira Garh	109407	a	a	b		Yes	a	Yes		b	a	a	b	a	a			
524	Sherpur Guzar	109408	a	a	b		Yes	Yes	b	b	b	b		a					
525	Sarai Abdul Fate	109409																	
526	Nandi Aht.	109410																	
527	Firozpur Aht.	109411																	
528	Nandi Must.	109412	b		b		Yes	Yes	b	b	Yes	b	a	b					
529	Firozpur Must.	109413	b	a	b		Yes	Yes	c	b	Yes	b	a	b					
530	Ghoghriki Aht.	109414						Yes											
531	Ghoghriki Must.	109415	b	b	b		Yes	Yes	b	b	Yes	b	b	b					
532	Dudhli Bukhara	109416																	
533	Chak Paragpur	109417																	
534	Shekhpara Kade	109418	b	Yes	b		Yes	Yes	b	b	Yes				Yes	Yes			
535	Paragpur Aht.	109419																	
536	Dudhli Bukhara	109420	b	b	b		Yes	Yes	b	b	Yes	a	b	b					
537	Paragpur Must.	109421	b	b	b		Yes	Yes	b	b	Yes	a	a	b					
538	Usufpur Aht.	109422																	
539	Usufpur Must.	109423																	
540	Mubarakpur	109424	b	a	b		Yes	Yes	b	b	Yes	a	a	b					
541	Bahadaki Aht.	109425																	

Census of India 2011- Village Directory

Amenities and Land use (As in 2009)

Name of District:-Saharanpur Location Code No:-132

Name of CD Block:- Ballia Kheri- Location CodeNo:-0004

Sr. No.	Name village	Location code no.	Village connected to highways,village roads, banks & credit societies (If amenities available code -Yes is given, If not available within the village , the distance range code viz; a for < 5 Kms, b for 5-10 Kms and c for 10+ kms of nearest place where facility is available is given).											
			Connected to national highway(NH)	Connected to state highway(SH)	Connected to major district road (MDR)	Connected to others district road	Pucca roads	Kutcha roads	Water bounded macadam(WBM) roads	Navigable waterway (river/canal)(NW)	Footpaths (FP)	Commercial & Co-operative Banks	ATM	Agricultural Credit Societies
1	2	3	68	69	70	71	72	73	74	75	76	77	78	79
484	Igari	109368	b	a	a	Yes					Yes	a	a	b
485	Sheikhwala	109369												
486	Megh Chappar	109370				Yes					Yes	a	a	b
487	Roop Di Guzar	109371	a	a	a	Yes					Yes	b	a	b
488	Kapoorpur	109372				Yes					Yes	b	b	b
489	Nagla Khari	109373	b	a	a						Yes	a	a	b
490	Unali	109374	b			Yes		Yes			Yes	b	a	b
491	Bani Kheda	109375	a	a	a	Yes					Yes	b	b	b
492	Ratna Khari	109376		b	b	Yes		b	b	b	Yes	b	b	b
493	Bityaa	109377	b	b	a	Yes					Yes	a	b	
494	Sabdalpur Shivi	109378				Yes		Yes			Yes			
495	Tharoli	109379	b	b	b	Yes					Yes	b	b	b
496	Redi Malakpur	109380				Yes					Yes		c	
497	Chapradi	109381				Yes					Yes	b	b	b
498	Chandanpur	109382				Yes					Yes	b	b	b
499	Tuglakpur	109383												
500	Nalheda Guzar	109384		a	a	Yes		Yes			Yes	c	c	
501	Manga Mazra	109385												
502	Shajawna	109386	c	c		Yes					Yes	c	c	c
503	Kabirpur	109387	b	b							Yes	c	c	c
504	Mohanpur Guzar	109388	b	b	b						Yes	c	c	c
505	Naya Gaon	109389	b	b		Yes					Yes	b	b	b
506	Balpur Guzar	109390	c	c							Yes	c	c	c
507	Mohiuddinpur	109391												
508	Manani	109392				Yes					Yes	b	b	b
509	Mohanpur Gada	109393				Yes					Yes	b	b	b
510	Chak Kazi Wala	109394												
511	Kamboh Majra	109395	a	a	a						Yes	a	a	a
512	Kakrala	109396	a	a	a	Yes		Yes			Yes	a	a	a
513	Karashani	109397	a	a	a						Yes	b	b	b
514	Chidbana	109398	a			Yes	Yes	Yes			Yes	b	b	b
515	Chunati Gada	109399				Yes		Yes			Yes	b	b	b
516	Jandhari	109400	b	b	b	Yes					Yes	a	a	a
517	Rasoolpur	109401						Yes			Yes			
518	Shedpura	109402												
519	Mohd.Pur Bahlo	109403	a	a		Yes					Yes	a	b	a
520	Kankar Kooi	109404				Yes					Yes	b	b	b
521	Fatehpur Guzar	109405	a	a					a		Yes	b	b	a
522	Landhora Guzar	109406	a	a	a	Yes		Yes			Yes	b	b	a
523	Baira Garh	109407	a	a				Yes	a		Yes	b	b	a
524	Sherpur Guzar	109408	a		a						Yes	a	b	a
525	Sarai Abdul Fate	109409												
526	Nandi Aht.	109410												
527	Firozpur Aht.	109411												
528	Nandi Must.	109412	b	b		Yes					Yes	b	b	a
529	Firozpur Must.	109413	b	b		Yes					Yes	b	b	a
530	Ghoghriki Aht.	109414									Yes			
531	Ghoghriki Must.	109415	b	b	b	Yes		Yes			Yes	b	b	b
532	Dudhli Bukhara	109416												
533	Chak Paragpur	109417												
534	Shekhpura Kade	109418	b			Yes	Yes	Yes			Yes		a	
535	Paragpur Aht.	109419												
536	Dudhli Bukhara	109420	b	b	b	Yes					Yes	b	b	b
537	Paragpur Must.	109421	b	b	b	Yes					Yes	b	b	b
538	Usufpur Aht.	109422												
539	Usufpur Must.	109423												
540	Mubarakpur	109424	b	b		Yes					Yes	b	b	a
541	Bahadaki Aht.	109425												

Census of India 2011- Village Directory

Amenities and Land use (As in 2009)

Name of District:-Saharanpur Location Code No:-132

Name of CD Block: Ballia Kheri- Location CodeNo:-0004

Sr. No.	Name village	Location code no.	Availability of miscellaneous facilities (If amenities available code -Yes is given, If not available within the village, the distance range code viz; a for <5 Kms, b for 5-10 Kms and c for 10+ kms of nearest place where facility is available is given).															Availability of electricity (Yes/No)						
			Self-Help Group (SHG)	Public distribution system (PDS) shop	Mandis / Regular market	Weekly Haat	Agricultural marketing society	Integrated Child Development Scheme (Nutritional Centres)	Anganwadi Centre (Nutritional Centres)	Others (Nutritional Centres)	ASHA (Accredited Social Health Activist)	Community centre with/without TV	Sports Field,	Sports Club / Recreation Centre	Cinema / Video Hall	Public Library	Public Reading Room	Newspaper Supply	Assembly Polling station	Birth & Death Registration Office	Power Supply for Domestic Use (ED)	Power Supply for Agricultural Use (EAG)	Power Supply for Commercial Use (EC)	Power Supply for All Uses (EA)
1	2	3	80	81	82	83	84	85	86	87	88	89	90	91	92	93	94	95	96	97	98	99	100	101
484	Igari	109368	Yes	Yes	a	a	b	b	Yes	Yes	Yes	b	b	b	b	b	Yes	Yes	Yes	Yes	Yes	Yes	Yes	Yes
485	Sheikhwala	109369																						
486	Megh Chappar	109370	Yes	Yes	a	a	b	b	Yes	Yes	Yes	b	Yes	b	b	b	Yes	Yes	Yes	Yes	Yes	Yes	Yes	Yes
487	Roop Di Guzar	109371	Yes	Yes	b	a	b	b	Yes	Yes	Yes	b	b	b	b	b	Yes	Yes	Yes	Yes	Yes	Yes	Yes	Yes
488	Kapoorpur	109372	Yes	Yes	a	a	b	b	Yes	Yes	Yes	b	Yes	b	b	b	Yes	Yes	Yes	Yes	Yes	Yes	Yes	Yes
489	Nagla Khari	109373	Yes	Yes	a	a	b	b	Yes	Yes	Yes	b	b	b	b	Yes	Yes	Yes	Yes	Yes	Yes	Yes	Yes	Yes
490	Unali	109374	Yes	Yes	a	a	b	Yes	Yes	Yes	Yes	b	b	b	b	Yes	Yes	Yes	Yes	Yes	Yes	Yes	Yes	Yes
491	Bani Kheda	109375	Yes	Yes	b	b	b	Yes	Yes	Yes	Yes	Yes	Yes	Yes	Yes	Yes	Yes	Yes	Yes	Yes	Yes	Yes	Yes	Yes
492	Ratna Khari	109376	Yes	Yes	b	b	b	Yes	Yes	Yes	Yes	Yes	b	b	b	b	Yes	Yes	Yes	Yes	Yes	Yes	Yes	Yes
493	Bityaa	109377	Yes	Yes	b	b	b	b	Yes	Yes	Yes	Yes	b	b	b	b	Yes	Yes	Yes	Yes	Yes	Yes	Yes	Yes
494	Sabdalpur Shivdi	109378	Yes	Yes	Yes	Yes	Yes	Yes	Yes	Yes	Yes	Yes	Yes	Yes	Yes	Yes	Yes	Yes	Yes	Yes	Yes	Yes	Yes	Yes
495	Tharoli	109379	Yes	Yes	b	b	b	b	Yes	Yes	Yes	Yes	Yes	b	b	b	Yes	Yes	Yes	Yes	Yes	Yes	Yes	Yes
496	Redi Malakpur	109380	Yes	Yes	Yes	Yes	Yes	Yes	Yes	Yes	Yes	Yes	Yes	Yes	Yes	Yes	Yes	Yes	Yes	Yes	Yes	Yes	Yes	Yes
497	Chapradi	109381	Yes	Yes	b	b	b	b	Yes	Yes	Yes	b	Yes	b	b	b	Yes	Yes	Yes	Yes	Yes	Yes	Yes	Yes
498	Chandanpur	109382	Yes	Yes	b	b	b	b	Yes	Yes	Yes	b	Yes	b	b	b	Yes	Yes	Yes	Yes	Yes	Yes	Yes	Yes
499	Tuglakpur	109383																						
500	Nalheda Guzar	109384	Yes	c	c	b	Yes	Yes	Yes	Yes	Yes	Yes	c	c	c	c	Yes	Yes	Yes	Yes	Yes	Yes	Yes	Yes
501	Manga Mazra	109385																						
502	Shajawna	109386	Yes	Yes	c	b	c	Yes	Yes	Yes	Yes	c	c	c	c	c	Yes	Yes	Yes	Yes	Yes	Yes	Yes	Yes
503	Kabirpur	109387	a	a	b	b	c	c	Yes	a	c	a	c	b	c	c	a	a	Yes	Yes	Yes	Yes	Yes	Yes
504	Mohanpur Guzar	109388	Yes	Yes	c	b	c	Yes	Yes	Yes	Yes	Yes	Yes	Yes	Yes	Yes	Yes	Yes	Yes	Yes	Yes	Yes	Yes	Yes
505	Naya Gaon	109389	Yes	Yes	b	b	b	b	Yes	Yes	Yes	b	Yes	b	b	b	Yes	Yes	Yes	Yes	Yes	Yes	Yes	Yes
506	Balpur Guzar	109390	Yes	a	b	b	c	c	a	Yes	a	c	a	c	c	c	Yes	a	Yes	Yes	Yes	Yes	Yes	Yes
507	Mohiuddinpur	109391																						
508	Manani	109392	Yes	Yes	b	b	b	b	Yes	Yes	Yes	b	Yes	b	b	b	Yes	Yes	Yes	Yes	Yes	Yes	Yes	Yes
509	Mohanpur Gada	109393	Yes	Yes	b	b	b	Yes	Yes	Yes	Yes	Yes	b	b	b	b	Yes	Yes	Yes	Yes	Yes	Yes	Yes	Yes
510	Chak Kazi Wala	109394																						
511	Kamboh Majra	109395	Yes	a	b	b	b	a	a	Yes	a	b	b	b	b	b	Yes	Yes	Yes	Yes	Yes	Yes	Yes	Yes
512	Kakrala	109396	Yes	Yes	b	b	b	Yes	Yes	Yes	Yes	b	b	b	b	b	Yes	Yes	Yes	Yes	Yes	Yes	Yes	Yes
513	Karashani	109397	Yes	Yes	b	b	b	Yes	Yes	Yes	Yes	Yes	Yes	b	b	b	Yes	Yes	Yes	Yes	Yes	Yes	Yes	Yes
514	Chidbana	109398	Yes	Yes	Yes	Yes	Yes	Yes	Yes	Yes	Yes	Yes	Yes	Yes	Yes	Yes	Yes	Yes	Yes	Yes	Yes	Yes	Yes	Yes
515	Chunati Gada	109399	Yes	Yes	b	b	Yes	Yes	Yes	Yes	Yes	Yes	Yes	Yes	Yes	Yes	Yes	Yes	Yes	Yes	Yes	Yes	Yes	Yes
516	Jandhari	109400	a	Yes	a	a	b	Yes	Yes	b	Yes	b	b	b	b	b	Yes	Yes	Yes	Yes	Yes	Yes	Yes	Yes
517	Rasoolpur	109401	Yes	Yes	Yes	Yes	Yes	Yes	Yes	Yes	Yes	Yes	Yes	Yes	c	c	c	Yes	Yes	Yes	No	No	No	No
518	Shedpura	109402																						
519	Mohd.Pur Bahlo	109403	Yes	Yes	a	a	a	Yes	Yes	Yes	Yes	Yes	a	b	b	b	Yes	Yes	Yes	Yes	Yes	Yes	No	Yes
520	Kankar Kooi	109404	Yes	Yes	b	b	b	Yes	Yes	Yes	Yes	b	Yes	b	b	b	Yes	Yes	Yes	Yes	Yes	Yes	Yes	Yes
521	Fatehpur Guzar	109405	Yes	Yes	b	a	b	b	Yes	Yes	Yes	Yes	a	b	b	b	Yes	Yes	Yes	Yes	Yes	Yes	Yes	Yes
522	Landhora Guzar	109406	Yes	Yes	Yes	a	a	Yes	Yes	Yes	Yes	a	a	b	b	b	Yes	Yes	Yes	Yes	Yes	Yes	Yes	Yes
523	Baira Garh	109407	Yes	a	a	a	a	a	b	a	Yes	a	a	a	a	b	b	Yes	a	Yes	Yes	Yes	Yes	Yes
524	Sherpur Guzar	109408	Yes	Yes	a	a	a	Yes	Yes	Yes	Yes	Yes	a	a	a	a	Yes	Yes	Yes	Yes	Yes	Yes	Yes	Yes
525	Sarai Abdul Fate	109409																						
526	Nandi Aht.	109410																						
527	Firozpur Aht.	109411																						
528	Nandi Must.	109412	Yes	Yes	a	a	b	Yes	Yes	Yes	Yes	Yes	Yes	b	b	b	Yes	Yes	Yes	Yes	Yes	Yes	Yes	Yes
529	Firozpur Must.	109413	Yes	b	Yes	a	a	Yes	Yes	Yes	Yes	Yes	Yes	b	b	b	Yes	Yes	Yes	Yes	Yes	Yes	Yes	Yes
530	Ghoghriki Aht.	109414	Yes	Yes	Yes	Yes	Yes	Yes	Yes	Yes	Yes	Yes	Yes	Yes	c	c	c	Yes	Yes	Yes	Yes	Yes	No	No
531	Ghoghriki Must.	109415	b	Yes	b	b	b	Yes	Yes	Yes	Yes	b	b	b	b	b	Yes	Yes	Yes	Yes	Yes	Yes	Yes	Yes
532	Dudhli Bukhara	109416																						
533	Chak Paragpur	109417																						
534	Shekhpura Kade	109418	Yes	Yes	b	Yes	b	Yes	Yes	b	Yes	b	b	b	b	b	Yes	Yes	Yes	Yes	Yes	Yes	Yes	Yes
535	Paragpur Aht.	109419																						
536	Dudhli Bukhara	109420	Yes	b	Yes	b	a	Yes	b	Yes	Yes	b	b	b	b	b	Yes	Yes	Yes	Yes	Yes	Yes	Yes	Yes
537	Paragpur Must.	109421	b	Yes	b	a	b	Yes	Yes	Yes	Yes	b	b	b	b	b	Yes	Yes	Yes	Yes	Yes	Yes	Yes	Yes
538	Usufpur Aht.	109422																						
539	Usufpur Must.	109423																						
540	Mubarakpur	109424	b	Yes	a	a	b	Yes	Yes	Yes	Yes	Yes	b	a	b	b	Yes	Yes	Yes	Yes	Yes	Yes	Yes	Yes
541	Bahadaki Aht.	109425																						

Census of India 2011- Village Directory

Amenities and Land use (As in 2009)

Name of District:-Saharanpur Location CodeNo:-132

Name of CD Block: Ballia Kheri- Location CodeNo:-0004

Sr. No.	Name village	Location code no.	Total area of the village (in hectares rounded up to one decimal place)	Total population (2011 census)	Number of households (2011 census)	Number of educational amenities available. (If not available within the village , the distance range code viz; a for < 5 Kms, b for 5-10 Kms and c for 10+ kms of nearest place where facility is available is given).													
						Pre-Primary school (PP)	Primary school (P)	Middle school (M)	Secondary School (S)	Senior Secondary school (SS)	Degree college of arts science & commerce (ASC)	Engineering college(EC)	Medical college (MC)	Management institute (MI)	Polytechnic (Pt)	Vocational training school /ITI	Non-formal training centre (NFTC)	Special school for disabled (SSD)	Others (specify)
1	2	3	4	5	6	7	8	9	10	11	12	13	14	15	16	17	18	19	20
542	Bahadaki Must.	109426	41.3	1599	283			1		b					b	b			
543	Baritaga Must.	109427	83.6	1474	250			a	a	a	a	b	b	b	b	b	b	b	b
544	Baritaga Aht.	109428	20.1	0	0														
545	Chak Baritaga	109429	8.9	0	0														
546	Nalheda Gazi	109430	165.6	3055	504	1	1	a	a	b	a	c	c	b	b			b	
547	Hasanpur Balasw	109431	241.3	4492	796	1	2		a	b	b	b	c	c	b				
548	Hasanpur Balasw	109432	174.4	0	0														
549	Kapasa Aht.	109433	134.6	0	0														
550	Kapasa Must.	109434	85.4	1842	300		a	1	b	b	b	b	b	b	b	b	b	b	b
551	Bhalsa Issapur	109435	382.7	5688	960	1	2	1	1	1	a	a	c	a	b	b			b
552	Kapasi	109436	239	1748	312	b		b	b	b	c	c	c	c	c	c	c	c	c
553	Wajidpur Sani	109437	82.5	1486	280	a		c	c	c	c	c	c	c	c	c	c	c	c
554	Papda Ki Rasulp	109438	84.1	0	0														
555	Teli Mazra	109439	92.4	0	0														
556	Papda Ki Rasulp	109440	163.9	3680	611	1	1		b	b	b	b	a	c	c	a	c		
557	Jamapur Bari Ah	109441	121.3	1032	165	b	a	a	a	a	b	b	b	c	c	c	b	b	c
558	Jamapur Bari Mu	109442	47.5	919	150	a			a	a	b	b	b	b	b	b	c	b	b
559	Khanpura Must	109443	85.1	439	68	a	a	a	b	b	b	a	a	b	c				
560	Khazoori Akbarp	109444	347.5	4031	748	1	2	1	b	b	b	c	c	c	c	c	c	c	c
561	Adhardi Mulapur	109445	162.2	134	36		1		b	b	c	c	c	c	c	c	c	c	c
562	Adhardi Mulapur	109446	24	0	0														
563	Lalu Bans	109447	126.6	37	5														
564	Hariya Bans	109448	107.6	3356	575	1	1		a	a	c	c	c	c	b	c	c	c	c
565	Balti Bans	109449	103.8	0	0														
566	Khazoori Akbarp	109450	55.4	0	0														
567	Khanpura Aht	109451	14.2	0	0														
568	Baabri	109452	140.9	1784	339	a		a	a	a	a	a	c	a	b	c	c		
569	Baliya Khadi	109453	182.5	2105	349	1	1	a	a	a	a	a	c	a	b	b			b
570	Kolki Kalalan	109454	243.4	3522	629	1	1		b	b	c	a	c	b	c	c	c	c	c
571	Pathedh	109455	162.5	998	172	b		a	b	b	b	b	b	c	b	c	c	c	c
572	Etawa	109456	55.2	679	115	a	a	b	b	b	b	c	a	b	c	c	c	c	c
573	Rangal	109457	148.6	1618	258				a					c	c				c
574	Saidpur Mohd.Pi	109458	62.1	0	0														
575	Feera Hedi	109459	312.4	2335	402	1	1		b	b	c	c	a	c	c	c	c	c	c
576	Roopri Junardar	109460	190.4	1523	263				a	a	c		c	b	c	c	c	c	c
577	Badoli	109461	262.9	1519	280				a	a	a	c	a	c	b	c	c	c	c
578	Nai Nagla	109462	108.4	48	9	a	a	a	b	b	c	a	c	b	c	c	c	c	c
579	Sunathi Khadkha	109463	591.8	3890	678	1	1	1			c	c	c	c	c	c	c	c	c
580	Sabdulpur Kalait	109464	142.8	63	11														
581	Chunati Shek	109465	378.6	2038	362	1	1	1	a	b						c			
582	Sharbat Pur	109466	210.2	1281	230	a		1	a	b					c				
583	Abbha	109467	176.4	1053	190				a	c	c	c	c	c	c	c	c	c	c
584	Assawala	109468	88.9	217	36	a	a	a	c	c	c	c	c	c	c	c	c	c	c
585	Kulchandpur Urf	109469	82	309	54	a		a	b	c	c	c	c	c	c	c	c	c	c
586	Ghadola	109470	229.6	1263	221	a		a	b	c					c				
587	Sherpur Shahpur	109471	145.1	746	100			a	a	a					c				
588	Fakhreda	109472	130.2	526	102			a	a	a							c		
589	Lakhnour Must.	109473	250.5	3568	658	1	1	1	b	b		b		b	b	a			b
590	Lakhnour Aht	109474	110.6	0	0														
591	Latifpur Aht.	109475	40.6	0	0														
592	Latifpur Must	109476	92.4	0	0														
593	Baleda Junardar	109477	185	3824	597	1	1	a	b	b	b	b		b	b	b	b	b	b
594	Baleda Junardar	109478	155.8	0	0														
595	Alipura	109479	54.2	0	0														
596	Subhari Maharat	109480	151.7	1902	343			1	a		c	c	c	c	a			c	
597	Sabrooi Kubajo	109481	139	2188	367	1	1			a			c	c	c				c

Census of India 2011- Village Directory

Amenities and Land use (As in 2009)

Name of District:-Saharanpur Location Code No:-132

Name of CD Block: Ballia Kheri- Location CodeNo:-0004

Sr. No.	Name village	Location code no.	Number of Medical Amenities available. (If not available within the village, the distance range code viz; a for < 5 Kms, b for 5-10 Kms and c for 10+ kms of nearest place where facility is available is given).										Number of Non-Government Medical Amenities available.							
			Community health centre (CHC)	Primary health centre (PHC)	Primary health sub centre (PHS)	Maternity and child welfare centre (MCW)	T.B. clinic (TBC)	Hospital-allopathic (HA)	Hospital-alternative medicine (HO)	Dispensary (D)	Veterinary hospital (VH)	Mobile health clinic (MHC)	Family welfare centre (FWC)	Charitable non Govt. hospital/Nursing home.	Medical practitioner with MBBS Degree	Medical practitioner with other degree	Medical practitioner with no degree	Traditional practitioner and faith healer .	Medicine Shop	Others
1	2	3	21	22	23	24	25	26	27	28	29	30	31	32	33	34	35	36	37	38
542	Bahadaki Must.	109426	a	a	a	b	b	b	b	b	b	b	b	0	0	0	0	0	1	0
543	Baritaga Must.	109427	b	b		b	b	b	b	b	b	b	b	0	0	0	0	0	1	0
544	Baritaga Aht.	109428																		
545	Chak Baritaga	109429																		
546	Nalheda Gazi	109430	b	b	a	b	b	b	b	b			b	0	0	0	0	0	1	0
547	Hasanpur Balasw	109431	b	c		b	b	b	b	b	b	b	b	0	0	0	0	0	1	0
548	Hasanpur Balasw	109432																		
549	Kapasa Aht.	109433																		
550	Kapasa Must.	109434	b	b	b	b	b	b	b	b	b	b	b	0	0	0	0	0	1	0
551	Bhalsa Issapur	109435	a	a	a	b	b	b	b	b	a		b	0	0	0	0	0	1	0
552	Kapasi	109436	c	c	c	c	c	c	c	c	c	c	c	0	0	0	0	0	1	0
553	Wajidpur Sani	109437	c	c	c	c	c	c	c	c	c	c	c	0	0	0	0	0	1	0
554	Papda Ki Rasulp	109438																		
555	Teli Mazra	109439																		
556	Papda Ki Rasulp	109440	a	a	a	a	a	a	a	a	a			0	0	0	0	0	1	0
557	Jamapur Bari Ah	109441	a	b	a	b	b	b	b	b	b	b	b	0	0	0	0	0	1	0
558	Jamapur Bari Mu	109442	a	b	a	b	b	b	b	b	b	b	b	0	0	0	0	0	1	0
559	Khanpura Must	109443	a	a	a	b	c	c	c	c	a	a		0	0	0	0	0	1	0
560	Khazoori Akbarp	109444	c	l	b	l	c	c	c	c	b	c	l	0	0	0	0	0	1	0
561	Adhardi Mulapur	109445	c	b	b	b	c	c	c	c	b	c	c	0	0	0	0	0	1	0
562	Adhardi Mulapur	109446																		
563	Lalu Bans	109447												0	0	0	0	0	1	0
564	Hariya Bans	109448	c	c		c	c	c	c	c	c	a	c	0	0	0	0	0	1	0
565	Balti Bans	109449																		
566	Khazoori Akbarp	109450																		
567	Khanpura Aht	109451																		
568	Baabri	109452	a	a	a	b	c	c	c	c	a		b	0	0	0	0	0	1	0
569	Baliya Khadi	109453	a	a	a	b	b	b	b	b	b	a	b	0	0	0	0	0	1	0
570	Kolki Kalalan	109454	c	a	a	a	a	a	a	a	a	c	a	0	0	0	0	0	1	0
571	Pathedh	109455		a	a	a	c	c	c	c	b	c	c	0	0	0	0	0	1	0
572	Etawa	109456	c	a	a	a	c	c	c	c	c	c	c	0	0	0	0	0	1	0
573	Rangal	109457	c	a		a		a		c		a		0	0	0	0	0	1	0
574	Saidpur Mohd.Pi	109458																		
575	Feera Hedi	109459	a	a	a	a	c	c	c	c	b	c	b	0	0	0	0	0	1	0
576	Roopri Junardar	109460	c	a	a	a	a	a	c	a	a	c	a	0	0	0	0	0	1	0
577	Badoli	109461	c	b	a	b	b	b	b	b	b	c	b	0	0	0	0	0	0	0
578	Nai Nagla	109462	c	a	b	a	a	a	a	a	a	c	a	0	0	0	0	0	0	0
579	Sunathi Khadkha	109463	l		l	l	l	l	l	l	l	c	l	0	0	0	0	1	0	0
580	Sabdulpur Kalait	109464												0	0	0	0	0	0	1
581	Chunati Shek	109465	a	a	a	a	c	c	c	c	a	c	a	0	0	0	0	0	0	1
582	Sharbat Pur	109466	a	a	a	a	c	c	c	c	a	c	c	0	0	0	0	0	0	1
583	Abbha	109467	c	b		b	b	b	b	b	b	c	b	0	0	0	0	0	0	1
584	Assawala	109468	c	b	b	b	b	b	b	b	b	c	b	0	0	0	0	0	0	1
585	Kulchandpur Urf	109469	c	b		b	b	b	b	b	b	c	b	0	0	0	0	0	0	1
586	Ghadola	109470	b	b	b	b	c	c	c	c	b	c	b	0	0	0	0	0	0	1
587	Sherpur Shahpur	109471	b	b		b				b				0	0	0	0	0	0	1
588	Fakhreda	109472		b		b					b			0	0	0	0	0	0	1
589	Lakhnour Must.	109473	b	b	b	b	b	b	b	b	b		b	0	0	0	0	0	0	1
590	Lakhnour Aht	109474																		
591	Latifpur Aht.	109475																		
592	Latifpur Must	109476																		
593	Baleda Junardar	109477	b	b	b	b	b	b	b	b	b	b		0	0	0	0	0	0	1
594	Baleda Junardar	109478																		
595	Alipura	109479																		
596	Subhari Maharat	109480	a	a	a	a	c	c	a	a	a	a	a	0	0	0	0	1	0	0
597	Sabrooi Kubajo	109481	a	a	a	a	c		c	c	a	a	a	0	0	0	0	1	0	0

Census of India 2011- Village Directory

Amenities and Land use (As in 2009)

Name of District:-Saharanpur Location Code No:-132

Name of CD Block: Ballia Kheri- Location CodeNo:-0004

Sr. No.	Name village	Location code no.	Availability of drinking water - Yes / No								Availability of toilet & others Yes / No			
			Tap water (Treated/Untreated)	Well water (Covered / Uncovered well)	Hand Pump	Tube wells / Bore well	Spring	River / Canal	Tank / Pond / Lake	Others	Community toilet including bath.	Community toilet excluding bath.	Rural sanitary mart or sanitary hardware outlet available near the village.	Community bio- gas or recycle of waste for productive use.
1	2	3	39	40	41	42	43	44	45	46	47	48	49	50
542	Bahadaki Must.	109426	No	No	Yes	No	No	No	No	No	No	No	No	No
543	Baritaga Must.	109427	No	No	Yes	No	No	No	No	No	No	No	No	No
544	Baritaga Aht.	109428												
545	Chak Baritaga	109429												
546	Nalheda Gazi	109430	No	No	Yes	Yes	No	No	Yes	No	No	No	No	No
547	Hasanpur Balasw	109431	Yes	No	Yes	No	No	No	No	No	No	No	No	No
548	Hasanpur Balasw	109432												
549	Kapasa Aht.	109433												
550	Kapasa Must.	109434	No	No	Yes	No	No	No	No	No	No	No	No	No
551	Bhalsa Issapur	109435	No	No	Yes	No	No	No	No	No	No	No	No	No
552	Kapasi	109436	Yes	No	Yes	Yes	No	No	No	No	No	No	No	No
553	Wajidpur Sani	109437	Yes	No	Yes	Yes	No	No	Yes	No	No	No	No	No
554	Papda Ki Rasulp	109438												
555	Teli Mazra	109439												
556	Papda Ki Rasulp	109440	Yes	No	Yes	Yes	No	No	No	No	No	No	No	No
557	Jamapur Bari Ah	109441	No	No	Yes	Yes	No	No	No	No	No	No	No	No
558	Jamapur Bari M	109442	Yes	No	Yes	Yes	No	No	No	No	No	No	No	No
559	Khanpura Must	109443	No	No	Yes	Yes	No	No	No	No	No	No	No	No
560	Khazoori Akbar	109444	Yes	Yes	Yes	Yes	No	No	Yes	No	No	No	No	No
561	Adhardi Mulapur	109445	No	No	Yes	Yes	No	No	No	No	No	No	No	No
562	Adhardi Mulapur	109446												
563	Lalu Bans	109447	No	No	Yes	Yes	No	No	No	No	No	No	Yes	Yes
564	Hariya Bans	109448	No	Yes	Yes	Yes	No	No	No	No	No	No	Yes	No
565	Balti Bans	109449												
566	Khazoori Akbar	109450												
567	Khanpura Aht	109451												
568	Baabri	109452	Yes	No	Yes	No	No	No	No	No	No	No	No	No
569	Baliya Khadi	109453	Yes	No	Yes	Yes	No	No	Yes	No	No	No	No	No
570	Kolki Kalalan	109454	No	No	Yes	No	No	No	No	No	No	No	No	No
571	Pathedh	109455	No	No	Yes	Yes	No	Yes	No	No	No	No	No	No
572	Etawa	109456	No	Yes	Yes	Yes	No	No	No	No	No	No	No	No
573	Rangal	109457	Yes	Yes	No	No	No	No	No	No	No	No	No	No
574	Saidpur Mohd.Pi	109458												
575	Feera Hedi	109459	Yes	No	Yes	Yes	No	No	Yes	No	No	No	No	No
576	Roopri Junardar	109460	Yes	Yes	No	Yes	No	No	No	No	No	No	No	No
577	Badoli	109461	Yes	Yes	No	No	No	No	No	No	No	No	No	No
578	Nai Nagla	109462	No	No	Yes	Yes	No	No	Yes	No	No	No	No	No
579	Sunathi Khadkha	109463	Yes	Yes	Yes	No	No	No	No	No	No	No	No	No
580	Sabdulpur Kalait	109464	No	No	Yes	Yes	No	No	No	No	No	No	No	No
581	Chunati Shek	109465	No	No	Yes	Yes	No	No	No	No	No	No	No	No
582	Sharbat Pur	109466	No	No	Yes	No	No	No	No	No	No	No	No	No
583	Abbha	109467	No	No	Yes	Yes	No	No	Yes	No	No	No	No	No
584	Assawala	109468	Yes	Yes	Yes	Yes	No	No	No	No	No	Yes	No	No
585	Kulchandpur Urf	109469	Yes	No	Yes	Yes	No	No	Yes	No	No	No	No	No
586	Ghadola	109470	Yes	No	Yes	Yes	No	Yes	Yes	No	No	No	No	No
587	Sherpur Shahpur	109471	Yes	No	Yes	Yes	No	Yes	Yes	No	No	No	No	No
588	Fakhreda	109472	No	No	Yes	Yes	No	Yes	Yes	No	No	No	No	No
589	Lakhnour Must.	109473	No	Yes	Yes	Yes	No	Yes	Yes	No	No	No	No	No
590	Lakhnour Aht	109474												
591	Latifpur Aht.	109475												
592	Latifpur Must	109476												
593	Baleda Junardar	109477	No	No	Yes	Yes	No	No	Yes	No	No	No	No	No
594	Baleda Junardar	109478												
595	Alipura	109479												
596	Subhari Maharat	109480	No	No	Yes	No	No	No	No	No	No	No	No	No
597	Sabrooi Kubajo	109481	No	No	Yes	Yes	No	No	Yes	No	No	No	No	No

Census of India 2011- Village Directory

Amenities and Land use (As in 2009)

Name of District:-Saharanpur Location Code No:-132

Name of CD Block:- Ballia Kheri- Location CodeNo:-0004

Sr. No.	Name village	Location code no.	Communication and transport facilities (If amenities available code -Yes is given except for Village Pin Code ,If not available within the village , the distance range code viz; a for < 5 Kms, b for 5-10 Kms and c for 10+ kms of nearest place where facility is available is given).																
			Post office(PO)	Sub post office (SPO)	Post & Telegraph office (P&TO)	Village Pin Code	Telephones (Land lines)	Public call office (PCO)	Mobile phone coverage	Internet cafes/ Common service centre (CSC)	Private courier facility	Bus service (Public & Private)	Railway stations	Auto/Modified Autos	Taxis and Vans	Tractors	Cycle-pulled rickshaws(Manual & Machine driven)	Carts driven by animals	Sea /River ferry service
1	2	3	51	52	53	54	55	56	57	58	59	60	61	62	63	64	65	66	67
542	Bahadaki Must.	109426	a	a	b		Yes	a	Yes	b	b	Yes	b		a		a	a	
543	Baritaga Must.	109427	b	a	b	247001	Yes	b	Yes	b	b	Yes	a	b	b	b	b	b	
544	Baritaga Aht.	109428																	
545	Chak Baritaga	109429																	
546	Nalheda Gazi	109430	a	a	b		Yes		Yes	b	b	Yes	a		b				
547	Hasanpur Balasw	109431	b	Yes	b		Yes	b	Yes	b	b	Yes	a	b	b		b		
548	Hasanpur Balasw	109432																	
549	Kapasa Aht.	109433																	
550	Kapasa Must.	109434	b	a	b		Yes		Yes		b	Yes	a	a	b				
551	Bhalsa Issapur	109435	Yes		b		Yes	b	Yes	b	b	Yes	a	b		Yes	Yes		
552	Kapasi	109436	c	a	c		Yes		Yes		a	Yes	a	c	c				
553	Wajidpur Sani	109437	c	b	c		Yes		Yes	a	c	Yes	a	c	c				
554	Papda Ki Rasulp	109438																	
555	Teli Mazra	109439																	
556	Papda Ki Rasulp	109440	a	a	a		Yes		Yes	b	b	Yes	b		b				
557	Jamapur Bari Ah	109441	a	a	b	247001	Yes	b	Yes	b	b	Yes	b	b		b	b		
558	Jamapur Bari Mu	109442	a	a	b	247001	Yes	b	Yes	b	b	b	a	b	b		b	b	
559	Khanpura Must	109443	a	a	c		Yes	a	Yes	c	c		a	a	c				
560	Khazoori Akbarp	109444	c	Yes	c	247669	Yes		Yes	c	c	Yes	b	b					
561	Adhardi Mulapur	109445	c	a	c	247669	Yes	b	Yes	c	c		a	b	b				
562	Adhardi Mulapur	109446																	
563	Lalu Bans	109447					Yes		Yes										
564	Hariya Bans	109448	a	a	a		Yes	a	Yes	a	c	Yes	b		c	a			
565	Balti Bans	109449																	
566	Khazoori Akbarp	109450																	
567	Khanpura Aht	109451																	
568	Baabri	109452	a	a	c		Yes		Yes	c	c	Yes	a	a	c		c		
569	Baliya Khadi	109453		Yes	b	247001	Yes		Yes	a	b	Yes			b				
570	Kolki Kalalan	109454	c	a	c		Yes		Yes	c	c	Yes	a						
571	Pathedh	109455	Yes	b	b		Yes		Yes	b	b	b	c	c					
572	Etawa	109456	b	a	a		Yes	b	Yes	b	c	b	a	b	c				c
573	Rangal	109457		a	c		Yes	b	Yes	c	b	Yes	a	b		a			
574	Saidpur Mohd.Pi	109458																	
575	Feera Hedi	109459	b	Yes	b		Yes	b	Yes	c	c	Yes	a	b	c				a
576	Roopri Junardar	109460	a	a	c		Yes	a	Yes	c	c	Yes	a	a	a	b			
577	Badoli	109461	c	a	c		Yes	a	Yes	c	c	Yes	b						
578	Nai Nagla	109462	c	b	c		Yes	a	Yes	c	c	a	a	a	b				
579	Sunathi Khadkha	109463	c	Yes			Yes		Yes	c	a	Yes							
580	Sabdulpur Kalait	109464					Yes		Yes										
581	Chunati Shek	109465	a	a	c		Yes	a	Yes	b	b	Yes	a	b	b				
582	Sharbat Pur	109466	b	a	c		Yes	a	Yes	b	b	Yes	a	b	b				
583	Abbha	109467	c	b	c		Yes		Yes	c	c	Yes	a	b	c				
584	Assawala	109468	c	b	c		Yes	b	Yes	c	c	a	a	a	a				
585	Kulchandpur Urf	109469	c	b	c		Yes	a	Yes	c	c	b	a	a	c				
586	Ghadola	109470	b	b	c		Yes	b	Yes	c	c	Yes	b	c	c				
587	Sherpur Shahpur	109471	b				Yes		Yes				b						
588	Fakhreda	109472					Yes		Yes				a						
589	Lakhnour Must.	109473	b	Yes	b	247551	Yes	b	Yes	b	b	Yes	a		b				
590	Lakhnour Aht	109474																	
591	Latifpur Aht.	109475																	
592	Latifpur Must	109476																	
593	Baleda Junardar	109477	b	b	b	247551	Yes	b	Yes	b	b	Yes	b		b				
594	Baleda Junardar	109478																	
595	Alipura	109479																	
596	Subhari Maharat	109480	a	a	a		Yes	a	Yes	a	c	Yes	a						
597	Sabrooi Kubajo	109481	a	a	a		Yes	a	Yes	a	c	Yes	a	a	a				

Census of India 2011- Village Directory

Amenities and Land use (As in 2009)

Name of District:-Saharanpur Location Code No:-132

Name of CD Block:- Ballia Kheri- Location CodeNo:-0004

Sr. No.	Name village	Location code no.	Village connected to highways,village roads, banks & credit societies (If amenities available code -Yes is given, If not available within the village , the distance range code viz; a for < 5 Kms, b for 5-10 Kms and c for 10+ kms of nearest place where facility is available is given).											
			Connected to national highway(NH)	Connected to state highway(SH)	Connected to major district road (MDR)	Connected to others district road	Pucca roads	Kutchcha roads	Water bounded macadam(WBM) roads	Navigable waterway (river/canal)(NW)	Footpaths (FP)	Commercial & Co-operative Banks	ATM	Agricultural Credit Societies
1	2	3	68	69	70	71	72	73	74	75	76	77	78	79
542	Bahadaki Must.	109426	b	a	a	Yes					Yes	a	a	a
543	Baritaga Must.	109427	b	a	a	Yes					Yes	a	b	b
544	Baritaga Aht.	109428												
545	Chak Baritaga	109429												
546	Nalheda Gazi	109430	b	b	a	Yes		Yes			Yes	a	a	a
547	Hasanpur Balasw	109431	b	b	b	Yes		Yes			Yes	b	b	a
548	Hasanpur Balasw	109432												
549	Kapasa Aht.	109433												
550	Kapasa Must.	109434	b	b	b	Yes					Yes	b	b	a
551	Bhalsa Issapur	109435		b	b	Yes	Yes	Yes			Yes	a	a	
552	Kapasi	109436	c	c	c	Yes					Yes	c	c	b
553	Wajidpur Sani	109437	c	c	c	Yes					Yes	c	c	
554	Papda Ki Rasulp	109438												
555	Teli Mazra	109439												
556	Papda Ki Rasulp	109440	a			Yes		Yes			Yes	b	b	b
557	Jamapur Bari Ah	109441	b	a	c	Yes					Yes	a	a	a
558	Jamapur Bari Mu	109442	b	a	a	a					Yes	a	a	c
559	Khanpura Must	109443	b	b	a	a					Yes	a	a	a
560	Khazoori Akbarp	109444				Yes		Yes			Yes	b	a	
561	Adhardi Mulapur	109445									Yes	b	a	b
562	Adhardi Mulapur	109446												
563	Lalu Bans	109447			a	a	a	Yes			Yes			
564	Hariya Bans	109448	a	a	a	Yes		Yes			Yes	a	a	a
565	Balti Bans	109449												
566	Khazoori Akbarp	109450												
567	Khanpura Aht	109451												
568	Baabri	109452	b	b	a	Yes					Yes	a	a	a
569	Baliya Khadi	109453	b	b	a	Yes					Yes	a		a
570	Kolki Kalalan	109454				Yes		Yes			Yes		c	a
571	Pathedh	109455	c	c	a						Yes	b	c	b
572	Etawa	109456	a	a	a	a		a	a		Yes	b	b	b
573	Rangal	109457		a	a	Yes					Yes	a	a	
574	Saidpur Mohd.Pi	109458												
575	Feera Hedi	109459	b	b	b	Yes			b		Yes	b	c	b
576	Roopri Junardar	109460	a	a	a	Yes					Yes	a		a
577	Badoli	109461				Yes					Yes	a	c	b
578	Nai Nagla	109462	a	a	a			Yes			Yes	a	c	a
579	Sunathi Khadkha	109463		a	a	Yes		Yes			Yes		c	
580	Sabdulpur Kalait	109464						Yes			Yes			
581	Chunati Shek	109465	b		b	Yes					Yes	a	b	a
582	Sharbat Pur	109466	b		b	Yes					Yes	a	b	a
583	Abbha	109467	c	c	b	Yes					Yes	b	c	b
584	Assawala	109468	c	c	a						Yes	b	c	b
585	Kulchandpur Urf	109469	c	c	b						Yes	b	c	b
586	Ghadola	109470	c		c	Yes					Yes	b	c	b
587	Sherpur Shahpur	109471	b	b	b	a					Yes	b	c	b
588	Fakhreda	109472	b	b	b						Yes	b	c	b
589	Lakhnour Must.	109473	b	b		Yes		Yes			Yes	b	b	b
590	Lakhnour Aht	109474												
591	Latifpur Aht.	109475												
592	Latifpur Must	109476												
593	Baleda Junardar	109477	b	b	a	Yes		Yes			Yes	b	b	b
594	Baleda Junardar	109478												
595	Alipura	109479												
596	Subhari Maharat	109480	a			Yes					Yes	a	a	a
597	Sabrooi Kubajo	109481	a			Yes					Yes	a	a	a

Census of India 2011- Village Directory

Amenities and Land use (As in 2009)

Name of District:-Saharanpur Location Code No:-132

Name of CD Block: Ballia Kheri- Location CodeNo:-0004

Sr. No.	Name village	Location code no.	Availability of miscellaneous facilities (If amenities available code -Yes is given, If not available within the village, the distance range code viz; a for <5 Kms, b for 5-10 Kms and c for 10+ kms of nearest place where facility is available is given).															Availability of electricity (Yes/No)						
			Self-Help Group (SHG)	Public distribution system (PDS) shop	Mandis / Regular market	Weekly Haat	Agricultural marketing society	Integrated Child Development Scheme (Nutritional Centres)	Anganwadi Centre (Nutritional Centres)	Others (Nutritional Centres)	ASHA (Accredited Social Health Activist)	Community centre with/without TV	Sports Field,	Sports Club / Recreation Centre	Cinema / Video Hall	Public Library	Public Reading Room	Newspaper Supply	Assembly Polling station	Birth & Death Registration Office	Power Supply for Domestic Use (ED)	Power Supply for Agricultural Use (EAG)	Power Supply for Commercial Use (EC)	Power Supply for All Uses (EA)
1	2	3	80	81	82	83	84	85	86	87	88	89	90	91	92	93	94	95	96	97	98	99	100	101
542	Bahadaki Must.	109426	Yes	Yes	b	a	a	Yes	Yes	Yes	Yes	b	b	b	b	b	b	Yes	Yes	Yes	Yes	Yes	No	Yes
543	Baritaga Must.	109427	Yes	Yes	b	b	b	Yes	Yes	Yes	Yes	b	b	b	b	b	b	Yes	Yes	b	Yes	Yes	Yes	Yes
544	Baritaga Aht.	109428																						
545	Chak Baritaga	109429																						
546	Nalheda Gazi	109430	Yes	Yes	b	a	b	Yes	Yes	Yes	Yes	a	Yes	b	b	b	b	Yes	Yes	Yes	Yes	Yes	Yes	Yes
547	Hasanpur Balasw	109431	Yes	Yes	a	a	a	Yes	Yes	Yes	Yes	b	b	b	b	b	b	Yes	Yes	Yes	Yes	Yes	No	Yes
548	Hasanpur Balasw	109432																						
549	Kapasa Aht.	109433																						
550	Kapasa Must.	109434	Yes	b	Yes	b	a	Yes	b	Yes	Yes	b	b	b	b	b	b	Yes	Yes	Yes	Yes	Yes	Yes	Yes
551	Bhalsa Issapur	109435	Yes	Yes	b	a	b	Yes	Yes	Yes	Yes	Yes	Yes	b	b	b	b	Yes	Yes	Yes	Yes	Yes	Yes	Yes
552	Kapasi	109436	c	Yes	c	a	c	c	Yes	Yes	Yes	c	c	c	c	c	c	Yes	Yes	Yes	Yes	Yes	Yes	Yes
553	Wajidpur Sani	109437	c	Yes	c	a	c	a	Yes	Yes	Yes	c	c	c	c	c	c	Yes	Yes	Yes	Yes	Yes	Yes	Yes
554	Papda Ki Rasulp	109438																						
555	Teli Mazra	109439																						
556	Papda Ki Rasulp	109440	Yes	Yes	b	b	b	Yes	Yes	Yes	Yes	b	b	b	b	b	b	Yes	Yes	Yes	Yes	Yes	No	Yes
557	Jamapur Bari Ah	109441	Yes	Yes	b	a	a	Yes	a	Yes	a	b	b	b	b	b	b	Yes	Yes	b	Yes	Yes	Yes	Yes
558	Jamapur Bari M	109442	Yes	Yes	b	a	a	Yes	Yes	Yes	Yes	b	b	b	b	b	b	Yes	Yes	a	Yes	Yes	Yes	Yes
559	Khanpura Must	109443	a	a	c	a	c	a	a	Yes	a	c	Yes	c	c	c	c	Yes	a	a	Yes	Yes	Yes	Yes
560	Khazoori Akbarp	109444	Yes	Yes	b	a	c	Yes	Yes	Yes	Yes	c	c	c	c	c	c	Yes	Yes	Yes	Yes	Yes	No	Yes
561	Adhardi Mulapur	109445	Yes	Yes	b	a	c	c	c	Yes	Yes	c	c	c	c	c	c	Yes	Yes	Yes	Yes	Yes	No	Yes
562	Adhardi Mulapur	109446																						
563	Lalu Bans	109447	Yes	Yes	Yes	Yes	Yes	Yes	Yes	Yes	Yes	Yes	Yes	Yes	c	c	c	Yes	Yes	Yes	No	No	No	No
564	Hariya Bans	109448	c	Yes	c	Yes	Yes	Yes	Yes	Yes	Yes	c	Yes	c	c	c	c	Yes	Yes	Yes	Yes	Yes	Yes	Yes
565	Balti Bans	109449																						
566	Khazoori Akbarp	109450																						
567	Khanpura Aht	109451																						
568	Baabri	109452	Yes	Yes	c	a	c	Yes	Yes	Yes	Yes	a	Yes	c	c	c	c	Yes	Yes	Yes	Yes	Yes	Yes	Yes
569	Baliya Khadi	109453	Yes	Yes	b	a	b	Yes	Yes	Yes	Yes	a	Yes	b	b	b	b	Yes	Yes	Yes	Yes	Yes	Yes	Yes
570	Kolki Kalalan	109454	Yes	b	Yes	b	Yes	Yes	Yes	Yes	Yes	Yes	Yes	Yes	c	c	c	Yes	Yes	Yes	Yes	Yes	Yes	Yes
571	Pathedh	109455	Yes	c	b	b	c	Yes	Yes	Yes	Yes	c	c	c	c	c	c	Yes	a	Yes	Yes	Yes	Yes	Yes
572	Etawa	109456	Yes	a	c	a	c	a	a	Yes	Yes	a	c	c	c	c	c	Yes	a	c	Yes	Yes	Yes	Yes
573	Rangal	109457	Yes	a	a	Yes	Yes	Yes	Yes	Yes	Yes	Yes	Yes	Yes	Yes	Yes	Yes	Yes	Yes	Yes	Yes	Yes	No	Yes
574	Saidpur Mohd.Pi	109458																						
575	Feera Hedi	109459	c	Yes	c	Yes	c	Yes	Yes	Yes	Yes	c	c	c	c	c	c	Yes	Yes	Yes	Yes	Yes	No	Yes
576	Roopri Junardar	109460	Yes	Yes	b	a	c	Yes	Yes	Yes	Yes	c	Yes	Yes	Yes	c	c	Yes	Yes	Yes	Yes	Yes	Yes	Yes
577	Badoli	109461	Yes	Yes	b	a	c	Yes	Yes	Yes	Yes	c	Yes	c	c	c	c	Yes	Yes	Yes	Yes	Yes	Yes	Yes
578	Nai Nagla	109462	Yes	a	b	a	c	Yes	a	a	Yes	a	Yes	Yes	c	c	c	Yes	a	a	Yes	Yes	Yes	Yes
579	Sunathi Khadk	109463	Yes	Yes	a	Yes	Yes	Yes	Yes	Yes	Yes	Yes	c	c	c	c	c	Yes	Yes	Yes	Yes	Yes	No	Yes
580	Sabdulpur Kalalt	109464	Yes	Yes	Yes	Yes	Yes	Yes	Yes	Yes	Yes	Yes	Yes	Yes	c	c	c	Yes	Yes	Yes	No	Yes	No	No
581	Chunati Shek	109465	Yes	Yes	b	a	c	Yes	Yes	Yes	Yes	a	a	c	c	c	c	Yes	Yes	Yes	Yes	Yes	Yes	Yes
582	Sharbat Pur	109466	Yes	Yes	b	a	c	Yes	Yes	Yes	Yes	a	a	c	c	c	c	Yes	Yes	Yes	Yes	Yes	Yes	Yes
583	Abbha	109467	Yes	Yes	c	a	a	Yes	Yes	Yes	Yes	c	Yes	c	c	c	c	Yes	Yes	Yes	Yes	Yes	Yes	Yes
584	Assawala	109468	Yes	a	c	a	c	a	a	Yes	a	c	Yes	c	c	c	c	Yes	a	a	Yes	Yes	Yes	Yes
585	Kulchandpur Urf	109469	Yes	Yes	a	b	a	Yes	Yes	Yes	a	c	Yes	c	c	c	c	Yes	a	Yes	Yes	Yes	Yes	Yes
586	Ghadola	109470	Yes	Yes	c	b	c	Yes	Yes	Yes	Yes	b	b	c	c	c	c	Yes	Yes	Yes	Yes	Yes	Yes	Yes
587	Sherpur Shahpur	109471	Yes	Yes	Yes	Yes	Yes	Yes	a	Yes	a	Yes	Yes	Yes	Yes	Yes	Yes	Yes	Yes	Yes	Yes	Yes	Yes	Yes
588	Fakhreda	109472	Yes	Yes	Yes	Yes	Yes	Yes	Yes	Yes	Yes	Yes	Yes	Yes	c	c	c	Yes	a	Yes	Yes	Yes	Yes	Yes
589	Lakhnour Must.	109473	b	Yes	b	a	b	Yes	Yes	Yes	Yes	Yes	b	b	b	b	b	Yes	Yes	Yes	Yes	Yes	Yes	Yes
590	Lakhnour Aht	109474																						
591	Latifpur Aht.	109475																						
592	Latifpur Must	109476																						
593	Baleda Junardar	109477	b	Yes	b	b	b	Yes	Yes	Yes	Yes	b	b	b	b	b	b	Yes	Yes	Yes	Yes	Yes	Yes	Yes
594	Baleda Junardar	109478																						
595	Alipura	109479																						
596	Subhari Maharat	109480	Yes	Yes	a	a	a	Yes	Yes	Yes	Yes	a	Yes	c	c	c	c	Yes	Yes	Yes	Yes	Yes	Yes	Yes
597	Sabrooi Kubajo	109481	a	Yes	a	a	a	Yes	Yes	Yes	Yes	a	Yes	Yes	c	Yes	b	Yes	Yes	Yes	Yes	Yes	Yes	Yes

**Census of India 2011- Village Directory
Amenities and Land use (As in 2009)**

Name of District:-Saharanpur Location Code No:-132

Name of CD Block: Ballia Kheri- Location CodeNo:-0004

Sr. No.	Name village	Location code no.	Land Use																	Name of three most important commodities manufactured		
			Nearest Town	Area under different types of land use (in hectares rounded up to one decimal place)											Area irrigated by source (in hectare).							
			Name	Distance range code i.e. a for < 5 Kms, b for 5-10 Kms and c for 10+ kms.	Forests	Area under Non-agricultural Uses	Barren and Un-cultivable land	Permanent Pastures and Other Grazing Lands	Land Under Miscellaneous Tree Crops etc.	Culturable Waste Land	Fallow lands other than current fallows	Current fallows	Net Area Sown	Total Irrigated Land Area	Total Un-irrigated Land Area	Canals (C)	Wells/Tube-wells(W/TW)	Tanks/Lakes(T/L)	Water Falls(WF)	Others(O)	First	Second
102	103	104	105	106	107	108	109	110	111	112	113	114	115	116	117	118	119	120	121	122		
542	Bahadaki Must.	109426	SAHARANPUR	b	0	11.3	0	0	0	0	0	0	30	30	0	0	30	0	0	0		
543	Baritaga Must.	109427	SAHARANPUR	b	0	10	0	0	0	0	0	0	73.6	73.6	0	0	73.6	0	0	0		
544	Baritaga Aht.	109428	SAHARANPUR	b	0	1.6	0	0	0	0	0	0	18.5	18.5	0	0	18.5	0	0	0		
545	Chak Baritaga	109429	SAHARANPUR	c	0	0.2	0	0	0	0	0	0	8.7	8.7	0	0	8.7	0	0	0		
546	Nalheda Gazi	109430	SAHARANPUR	b	0	25.8	0	0	1.4	0.3	0	1.7	136.4	136.4	0	0	136.4	0	0	0		
547	Hasanpur Balasw	109431	SAHARANPUR	b	0	42.5	0	0	0	0	0	0	198.3	198.3	0	0	198.3	0	0	0		
548	Hasanpur Balasw	109432	SAHARANPUR	b	0	23.8	0	0	0	0	0	0	150.6	150.6	0	0	150.6	0	0	0		
549	Kapasa Aht.	109433	SAHARANPUR	0	14.7	0	0	0	0	0	0	0	119.8	119.8	0	0	119.8	0	0	0		
550	Kapasa Must.	109434	SAHARANPUR	b	0	6.5	0	0	0	0	0	0	78.9	78.9	0	0	78.9	0	0	0		
551	Bhalsa Issapur	109435	SAHARANPUR	b	0	45.5	0	0	0.1	0	0	2.8	334.3	330.4	3.9	0	330.4	0	0	0		
552	Kapasi	109436	SAHARANPUR	c	0	0	0	0	11	0	0	0	228	228	0	0	0	0	228	0		
553	Wajidpur Sani	109437	SAHARANPUR	0	8.1	0	0	0	0	0	0	0	74.4	74.4	0	0	74.4	0	0	0		
554	Papda Ki Rasulp	109438	SAHARANPUR	b	0	9.2	0	0	0.7	0	0	0	74.1	74.1	0	0	74.1	0	0	0		
555	Teli Mazra	109439	SAHARANPUR	b	0	7.1	0	0	2.4	0	0	0	82.9	82.9	0	0	82.9	0	0	0		
556	Papda Ki Rasulp	109440	SAHARANPUR	b	0	23.1	0	0	4.6	0	0	0	136.2	136.2	0	0	136.2	0	0	0		
557	Jamapur Bari Ah	109441	SAHARANPUR	0	18.7	0	0	0	0	0	0	0	102.6	102.6	0	0	102.6	0	0	0		
558	Jamapur Bari M	109442	SAHARANPUR	b	0	5.7	0	0	0	0	0	0	41.8	41.8	0	0	41.8	0	0	0		
559	Khanpura Must	109443	SAHARANPUR	c	0	6.5	0	0	1.9	0	0	0.9	75.8	75.8	0	0	75.8	0	0	0		
560	Khazoori Akbarj	109444	SAHARANPUR	c	0	52.5	0	0	4.6	0	0	0	290.4	290.4	0	0	290.4	0	0	0		
561	Adhardi Mulapur	109445	SAHARANPUR	c	0	29	0	0	2.2	0	0	0	131	131	0	0	131	0	0	0		
562	Adhardi Mulapur	109446	SAHARANPUR	c	0	10	0	0	0.8	0	0	0	13.1	13.1	0	0	13.1	0	0	0		
563	Lalu Bans	109447	SAHARANPUR	c	0	6.5	0	0	1	0	0.4	0	118.6	118.6	0	0	118.6	0	0	0		
564	Hariya Bans	109448	SAHARANPUR	c	0	29.6	0	0	0.2	0	0.5	0	77.2	77.2	0	0	77.2	0	0	0		
565	Balti Bans	109449	SAHARANPUR	c	0	4.4	0	0	0.1	0	0	0	99.3	99.3	0	0	99.3	0	0	0		
566	Khazoori Akbarj	109450	SAHARANPUR	c	0	11.2	0	2.4	0	0	0	0	41.8	41.8	0	0	41.8	0	0	0		
567	Khanpura Aht	109451	SAHARANPUR	c	0	3.4	0	0	0	0.6	0	0	10.2	10.2	0	0	10.2	0	0	0		
568	Baabri	109452	SAHARANPUR	c	0	17.8	0	0	0.4	0	0	0.7	122	122	0	0	122	0	0	0		
569	Baliya Khadi	109453	SAHARANPUR	b	0	2816	0	0	1.7	0	0.7	0	15113	15116	17	0	15116	0	0	0		
570	Kolki Kalalan	109454	SAHARANPUR	c	0	26.8	7.5	0	2.6	0.3	0	1.7	204.6	204.6	0	0	204.6	0	0	0		
571	Pathedh	109455	SAHARANPUR	c	0	16.3	0	0	0.6	0	1.7	0	144.4	144.4	0	0	144.4	0	0	0		
572	Etawa	109456	SAHARANPUR	c	0	5.3	0	0	0.2	0	0.2	0	49.5	49.5	0	0	49.5	0	0	0		
573	Rangal	109457	SAHARANPUR	c	0	6.7	7.3	0	0.1	0	0	1.3	133.3	133.3	0	0	133.3	0	0	0		
574	Saidpur Mohd.Pi	109458	SAHARANPUR	c	0	0	2.8	0	0	0	0	0	59.3	59.3	0	0	59.3	0	0	0		
575	Feera Hedi	109459	SAHARANPUR	c	0	31.4	0	0	0.2	0.2	2	0	278.6	278.6	0	0	278.6	0	0	0		
576	Roopri Junardar	109460	SAHARANPUR	c	0	20.3	9.9	0	0	0	0.1	2.6	157.5	157.3	0.1	0	157.3	0	0	0		
577	Badoli	109461	SAHARANPUR	c	0	28.8	6.8	0	1	0.6	0	3.8	221.9	221.2	0.6	0	221.2	0	0	0		
578	Nai Nagla	109462	SAHARANPUR	c	0	4.5	2	0	0.6	0	0	0.4	100.9	100.9	0	0	100.9	0	0	0		
579	Sunathi Khadkic	109463	SAHARANPUR	c	0	39.5	19.3	0	4.9	0	0	11.2	516.9	516.9	0	0	516.9	0	0	0		
580	Sabdulpur Kalait	109464	SAHARANPUR	c	0	5	4.6	0	1.1	0	0	0.7	131.5	131.5	0	0	131.5	0	0	0		
581	Chunati Shek	109465	SAHARANPUR	c	0	40	0	0	0	0.6	0	0	338	338	0	0	338	0	0	0		
582	Sharbat Pur	109466	SAHARANPUR	c	0	19.2	0	0	0	0	0	0	190.9	190.9	0	0	190.9	0	0	0		
583	Abbha	109467	SAHARANPUR	c	0	10.6	6.7	0	0.1	0	0	2.2	156.8	156.8	0	156.8	0	0	0	0		
584	Assawala	109468	SAHARANPUR	c	0	4	2.7	0	0	0	0	0	82	82	0	0	82	0	0	0		
585	Kulchandpur Urf	109469	SAHARANPUR	0	0	0	0	0	4	0	0	0	78	78	0	0	0	0	0	78		
586	Ghadola	109470	SAHARANPUR	c	0	26	0	0	0.1	0	0	0	203.5	203.5	0	0	203.5	0	0	0		
587	Sherpur Shahpur	109471	SAHARANPUR	c	0.4	16.8	0	0	0.2	0	0.4	0	127.4	127.4	0	0	127.4	0	0	0		
588	Fakhreda	109472	SAHARANPUR	c	0	12.1	0	0	0	0	0	0.1	118	118	0	0	118	0	0	0		
589	Lakhnour Must.	109473	SAHARANPUR	b	0	47.6	0	0	0.8	0	0	2	200.1	200.1	0	0	0	0	0	200		
590	Lakhnour Aht	109474	SAHARANPUR	b	0	26.7	0	0	0	0.2	5.3	0	78.2	78.2	0	0	0	0	0	78.2		
591	Latifpur Aht.	109475	SAHARANPUR	b	0	2.4	0	0	0	0	4.2	0	34	34	0	0	0	0	0	34		
592	Latifpur Must	109476	SAHARANPUR	b	0	4.3	0	0	0	0.2	0	0	87.9	87.9	0	0	0	0	0	87.9		
593	Baleda Junardar	109477	SAHARANPUR	b	0	25.7	0	0	0.1	0.6	0	2.4	156.3	156.3	0	0	0	0	0	156		
594	Baleda Junardar	109478	SAHARANPUR	0	11	0	0	0	0	0	10.2	6.2	128.2	128.2	0	0	0	0	0	128		
595	Alipura	109479	SAHARANPUR	b	0	3.6	0	0	0	0	0.4	0	50.2	50.2	0	0	0	0	0	50.2		
596	Subhari Maharat	109480	SAHARANPUR	c	0	15.7	0	0	0	0	0.7	0	135.3	135.3	0	0	135.3	0	0	0		
597	Sabrooi Kubajo	109481	SAHARANPUR	c	0	21.2	0	0	0.2	0.1	0	0.9	116.6	117	0	0	116.6	0	0	0		

Census of India 2011- Village Directory

Amenities and Land use (As in 2009)

Name of District:-Saharanpur Location CodeNo:-132

Name of CD Block: Ballia Kheri- Location CodeNo:-0004

Sr. No.	Name village	Location code no.	Total area of the village (in hectares rounded up to one decimal place)	Total population (2011 census)	Number of households (2011 census)	Number of educational amenities available. (If not available within the village , the distance range code viz; a for < 5 Kms, b for 5-10 Kms and c for 10+ kms of nearest place where facility is available is given).													
						Pre-Primary school (PP)	Primary school (P)	Middle school (M)	Secondary School (S)	Senior Secondary school (SS)	Degree college of arts science & commerce (ASC)	Engineering college(EC)	Medical college (MC)	Management institute (MI)	Polytechnic (Pt)	Vocational training school /ITI	Non-formal training centre (NFTC)	Special school for disabled (SSD)	Others (specify)
1	2	3	4	5	6	7	8	9	10	11	12	13	14	15	16	17	18	19	20
598	Saidpura	109482	239.9	867	162	a		c	c	c	c	c	c	c	c	c	c	c	c
599	Umahi	109483	290	5084	728	1	2	a	a	a	c		c		c	c	c	c	c
600	Kota	109484	368.8	5534	926	1	2	2	2	2									
601	Sidki	109485	249.7	1812	358	a					a				c	c	c	a	
602	Kurali	109486	245.2	1728	307	a		a	a	a		a	c	a	c	c	c	c	c
603	Madki	109487	257	1700	299			a	a	a	c	a	c	c	c	c	c	c	c
604	Balachor	109488	130.5	746	137			a	a	a	c	a	c	c	c	c	c	c	c
605	Daniyalpur Urf B	109489	201.9	3563	552	1	1	a	a	a	c	a	c	a	c	c	c	c	c
606	Pundain	109490	344	2336	362	1	1	1	b	b	c	b	c	c	c	c	c	c	c
607	Bharapur	109491	170.2	1133	216				b	b	c	a	c	c	c	c	c	c	c
608	Mali	109492	240.4	2526	416	1	1		b	b					c	c			
609	Shakhupur Urf C	109493	200.8	1342	231				b	b						c			
610	Bukanpur	109494	49.2	0	0														
611	Kuralki Khurd	109495	101	625	104			1	b	b					c	c			
Block T O T A L :			20130.4	210818	36390	38	49	28	6	4	0	0	0	0	0	0	0	0	0

Census of India 2011- Village Directory

Amenities and Land use (As in 2009)

Name of District:-Saharanpur Location Code No:-132

Name of CD Block: Ballia Kheri- Location CodeNo:-0004

Sr. No.	Name village	Location code no.	Number of Medical Amenities available. (If not available within the village, the distance range code viz: a for < 5 Kms, b for 5-10 Kms and c for 10+ kms of nearest place where facility is available is given).										Number of Non-Government Medical Amenities available.							
			Community health centre (CHC)	Primary health centre (PHC)	Primary health sub centre (PHS)	Maternity and child welfare centre (MCW)	T.B. clinic (TBC)	Hospital-allopathic (HA)	Hospital-alternative medicine (HO)	Dispensary (D)	Veterinary hospital (VH)	Mobile health clinic (MHC)	Family welfare centre (FWC)	Charitable non Govt. hospital/Nursing home.	Medical practitioner with MBBS Degree	Medical practitioner with other degree	Medical practitioner with no degree	Traditional practitioner and faith healer .	Medicine Shop	Others
1	2	3	21	22	23	24	25	26	27	28	29	30	31	32	33	34	35	36	37	38
598	Saidpura	109482	c	c	a	c	c	c	c	c	c	c	c	0	0	0	0	1	0	0
599	Umahi	109483	c	b	b	b	b	b	b	b	a	c	b	0	0	0	0	1	0	0
600	Kota	109484		1		1							1	0	0	0	0	1	0	0
601	Sidki	109485	a	a	a	c	c	c	c	c	a	c	a	0	0	0	0	1	0	0
602	Kurali	109486	c	b	b	b	b	b	b	b	a	c	b	0	0	0	0	1	0	0
603	Madki	109487	c	c	b	c		c	c	c	a	c		0	0	0	0	1	0	0
604	Balachor	109488	c	c	b	c	c	c	c	c	a	c	b	0	0	0	0	1	0	0
605	Daniyalpur Urf B	109489	c	b	b	b	b	b	b	b	a	c	b	0	0	0	0	1	0	0
606	Pundain	109490	c	c	a	c	c	c	c	c	a	c	c	0	0	0	0	1	0	0
607	Bharapur	109491	c	c	a	c	c	c	c	c	b	c	b	0	0	0	0	1	0	0
608	Mali	109492		b	b	b					b		b	0	0	0	0	1	0	0
609	Shakhpur Urf C	109493		b	b	b					b		b	0	0	0	0	1	0	0
610	Bukanpur	109494																		
611	Kuralki Khurd	109495		b	b	b					b		b	0	0	0	0	1	0	0
Block T O T A L :			1	6	1	7	1	1	1	1	1	0	7	0	0	0	0	26	39	12

Census of India 2011- Village Directory

Amenities and Land use (As in 2009)

Name of District:-Saharanpur Location Code No:-132

Name of CD Block: Ballia Kheri- Location CodeNo:-0004

Sr. No.	Name village	Location code no.	Availability of drinking water - Yes / No								Availability of toilet & others Yes / No			
			Tap water (Treated/Untreated)	Well water (Covered / Uncovered well)	Hand Pump	Tube wells / Bore well	Spring	River / Canal	Tank / Pond / Lake	Others	Community toilet including bath.	Community toilet excluding bath.	Rural sanitary mart or sanitary hardware outlet available near the village.	Community bio- gas or recycle of waste for productive use.
1	2	3	39	40	41	42	43	44	45	46	47	48	49	50
598	Saidpura	109482	No	Yes	Yes	Yes	No	No	Yes	No	No	No	No	No
599	Umahi	109483	Yes	No	Yes	Yes	No	No	No	No	No	No	No	No
600	Kota	109484	No	No	Yes	Yes	No	No	Yes	No	No	No	No	No
601	Sidki	109485	Yes	Yes	Yes	Yes	No	Yes	Yes	No	No	No	No	No
602	Kurali	109486	Yes	No	Yes	Yes	No	No	Yes	No	No	No	No	Yes
603	Madki	109487	No	No	Yes	No	No	No	No	No	No	No	No	No
604	Balachor	109488	No	No	Yes	No	No	No	No	No	No	No	No	No
605	Daniyalpur Urf B	109489	No	No	Yes	Yes	No	No	Yes	No	No	No	No	No
606	Pundain	109490	No	No	Yes	Yes	No	Yes	No	No	No	No	No	No
607	Bharapur	109491	No	No	Yes	Yes	No	Yes	No	No	No	No	No	No
608	Mali	109492	Yes	No	Yes	Yes	No	No	No	No	No	No	No	No
609	Shakhupur Urf C	109493	No	No	Yes	Yes	No	No	No	No	No	No	No	No
610	Bukanpur	109494												
611	Kuralki Khurd	109495	No	No	Yes	Yes	No	No	No	No	No	No	No	No
Block T O T A L :			37	28	91	71	0	14	29	2	0	0	3	3

Census of India 2011- Village Directory

Amenities and Land use (As in 2009)

Name of District:-Saharanpur Location Code No:-132

Name of CD Block:- Ballia Kheri- Location CodeNo:-0004

Sr. No.	Name village	Location code no.	Communication and transport facilities (If amenities available code -Yes is given except for Village Pin Code ,If not available within the village , the distance range code viz; a for < 5 Kms, b for 5-10 Kms and c for 10+ kms of nearest place where facility is available is given).																
			Post office(PCO)	Sub post office (SPO)	Post & Telegraph office (P&TO)	Village Pin Code	Telephones (Land lines)	Public call office (PCO)	Mobile phone coverage	Internet cafes/ Common service centre (CSC)	Private courier facility	Bus service (Public & Private)	Railway stations	Auto/Modified Autos	Taxis and Vans	Tractors	Cycle-pulled rickshaws(Manual & Machine driven)	Carts driven by animals	Sea /River ferry service
1	2	3	51	52	53	54	55	56	57	58	59	60	61	62	63	64	65	66	67
598	Saidpura	109482	c	a	c		Yes		Yes	c	c	c	a	c	c				
599	Umahi	109483	c	b	c		Yes	c	Yes	c	c	Yes	b		a	Yes	Yes		
600	Kota	109484		Yes			Yes		Yes	a	a	Yes	b			Yes	Yes		
601	Sidki	109485	a		a		Yes	a	Yes	b	b	Yes	a						
602	Kurali	109486	c	b	c		Yes	a	Yes	c	c	Yes	a	a	a				
603	Madki	109487	c	a	c		Yes		Yes	c	a	Yes	a	a					
604	Balachor	109488		a	c		Yes	a	Yes	c	c	a	a	b	a	a		c	
605	Daniyalpur Urf N	109489	c	b	c		Yes	b	Yes	c	c	Yes	a	b	b				
606	Pundain	109490	c	Yes	c		Yes		Yes	c	c	Yes	a		b				
607	Bharapur	109491	c	a	c		Yes	a	Yes	c	c	Yes	a	b	b				
608	Mali	109492	a				Yes		Yes			Yes	b						
609	Shakhupur Urf C	109493	a				Yes		Yes			Yes	a						
610	Bukanpur	109494																	
611	Kuralki Khurd	109495	b		c		Yes		Yes				b						
Block T O T A L :			2	13	0	20	95	0	96	0	0	70	0	0	0	5	5	0	0

Census of India 2011- Village Directory

Amenities and Land use (As in 2009)

Name of District:-Saharanpur Location Code No:-132

Name of CD Block: Ballia Kheri- Location CodeNo:-0004

Sr. No.	Name village	Location code no.	Village connected to highways,village roads, banks & credit societies (If amenities available code -Yes is given, If not available within the village , the distance range code viz; a for < 5 Kms, b for 5-10 Kms and c for 10+ kms of nearest place where facility is available is given).											
			Connected to national highway(NH)	Connected to state highway(SH)	Connected to major district road (MDR)	Connected to others district road	Pucca roads	Kutcha roads	Water bounded macadam(WBM) roads	Navigable waterway (river/canal)(NW)	Footpaths (FP)	Commercial & Co-operative Banks	ATM	Agricultural Credit Societies
1	2	3	68	69	70	71	72	73	74	75	76	77	78	79
598	Saidpura	109482	c	c	c	a					Yes	c	c	a
599	Umahi	109483				Yes	Yes	Yes			Yes	a	c	a
600	Kota	109484				Yes	Yes	Yes			Yes		c	c
601	Sidki	109485				Yes					Yes	a	a	a
602	Kurali	109486	a	a	a	Yes					Yes	a	c	a
603	Madki	109487	a	a	a	Yes					Yes	a	c	b
604	Balachor	109488	a	a	a						Yes	a	c	a
605	Daniyalpur Urf B	109489	b	b	b	Yes		Yes			Yes	b	c	a
606	Pundain	109490	b	b		Yes					Yes	b	c	
607	Bharapur	109491	b	b	a	Yes					Yes	b	c	a
608	Mali	109492	b	b	b	Yes					Yes	a	c	a
609	Shakhupur Urf C	109493	b	b	b	Yes					Yes	b	c	a
610	Bukanpur	109494												
611	Kuralki Khurd	109495	c	c	c	a					Yes	b	c	b
Block T O T A L :			0	0	0	70	5	27	0	0	96	0	0	0

Census of India 2011- Village Directory

Amenities and Land use (As in 2009)

Name of District:-Saharanpur Location Code No:-132

Name of CD Block: Ballia Kheri- Location CodeNo:-0004

Sr. No.	Name village	Location code no.	Availability of miscellaneous facilities (If amenities available code -Yes is given, If not available within the village, the distance range code viz; a for < 5 Kms, b for 5-10 Kms and c for 10+ kms of nearest place where facility is available is given).																	Availability of electricity (Yes/No)				
			Self-Help Group (SHG)	Public distribution system (PDS) shop	Mandis / Regular market	Weekly Haat	Agricultural marketing society	Integrated Child Development Scheme (Nutritional Centres)	Anganwadi Centre (Nutritional Centres)	Others (Nutritional Centres)	ASHA (Accredited Social Health Activist)	Community centre with/without TV	Sports Field,	Sports Club / Recreation Centre	Cinema / Video Hall	Public Library	Public Reading Room	Newspaper Supply	Assembly Polling station	Birth & Death Registration Office	Power Supply for Domestic Use (ED)	Power Supply for Agricultural Use (EAG)	Power Supply for Commercial Use (EC)	Power Supply for All Uses (EA)
1	2	3	80	81	82	83	84	85	86	87	88	89	90	91	92	93	94	95	96	97	98	99	100	101
598	Saidpura	109482	c	a	c	a	c	c	Yes	Yes	Yes	c	c	c	c	c	c	Yes	Yes	Yes	Yes	Yes	Yes	Yes
599	Umahi	109483	Yes	Yes	c	a	a	Yes	Yes	Yes	Yes	c	a	c	c	c	c	Yes	Yes	Yes	Yes	Yes	Yes	Yes
600	Kota	109484	Yes	Yes	Yes	Yes	c	Yes	Yes	Yes	Yes	Yes	Yes	Yes	Yes	Yes	Yes	Yes	Yes	Yes	Yes	Yes	Yes	Yes
601	Sidki	109485	Yes	Yes	a	a	a	Yes	Yes	Yes	Yes	c	Yes	c	c	c	c	Yes	Yes	Yes	Yes	Yes	Yes	Yes
602	Kurali	109486	Yes	Yes	c	a	c	Yes	Yes	Yes	Yes	c	a	c	c	c	c	Yes	Yes	Yes	Yes	Yes	Yes	Yes
603	Madki	109487	c	Yes	c	a	c	c	Yes	Yes	Yes	c	c	c	c	c	c	Yes	Yes	Yes	Yes	Yes	Yes	Yes
604	Balachor	109488	Yes	a	c	a	c	Yes	Yes	Yes	Yes	c	c	Yes	Yes	c	c	Yes	Yes	Yes	Yes	Yes	Yes	Yes
605	Daniyalpur Urf D	109489	Yes	c	b	b	Yes	Yes	Yes	Yes	Yes	c	b	c	c	c	c	Yes	Yes	Yes	Yes	Yes	Yes	Yes
606	Pundain	109490	Yes	c	Yes	b	b	c	Yes	c	Yes	c	c	c	c	c	c	Yes	Yes	Yes	Yes	Yes	Yes	Yes
607	Bharapur	109491	c	Yes	c	b	c	Yes	Yes	Yes	Yes	c	c	c	c	c	c	Yes	Yes	Yes	Yes	Yes	Yes	Yes
608	Mali	109492	Yes	Yes	Yes	Yes	Yes	Yes	Yes	Yes	Yes	Yes	Yes	Yes	Yes	Yes	Yes	Yes	Yes	Yes	Yes	Yes	Yes	Yes
609	Shakhpur Urf C	109493	Yes	Yes	Yes	b	b	Yes	Yes	Yes	Yes	Yes	Yes	Yes	Yes	Yes	Yes	Yes	Yes	Yes	Yes	Yes	Yes	Yes
610	Bukanpur	109494																						
611	Kuralki Khurd	109495	Yes	Yes	Yes	Yes	Yes	Yes	Yes	Yes	Yes	Yes	Yes	Yes	c	c	c	Yes	Yes	Yes	Yes	Yes	Yes	Yes
Block T O T A L :			80	77	19	18	18	71	83	90	88	33	43	23	13	11	15	94	88	88	93	94	83	92

Census of India 2011- Village Directory

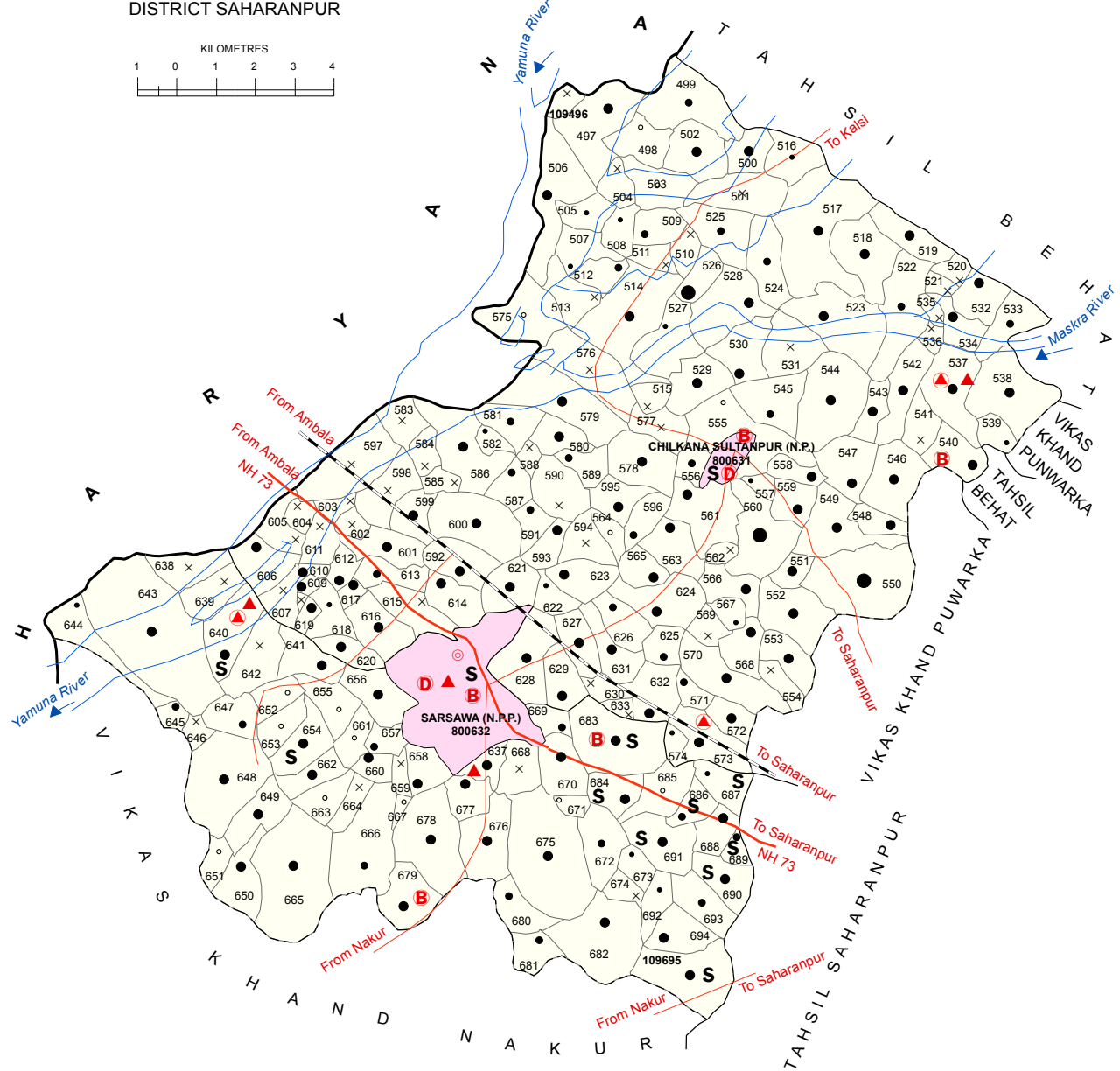
Amenities and Land use (As in 2009)

Name of District:-Saharanpur Location Code No:-132

Name of CD Block: Ballia Kheri- Location CodeNo:-0004

Sr. No.	Name village	Location code no.	Land Use																	Name of three most important commodities manufactured		
			Nearest Town	Area under different types of land use (in hectares rounded up to one decimal place)											Area irrigated by source (in hectare).							
			Name	Distance range code i.e. a for < 5 Kms, b for 5-10 Kms and c for 10+ kms.	Forests	Area under Non-agricultural Uses	Barren and Un-cultivable land	Permanent Pastures and Other Grazing Lands	Land Under Miscellaneous Tree Crops etc.	Culturable Waste Land	Fallow lands other than current fallows	Current Fallows	Net Area Sown	Total Irrigated Land Area	Total Un-irrigated Land Area	Canals (C)	Wells/Tube-wells(W/TW)	Tanks/Lakes(T/L)	Water Falls(WF)	Others(O)	First	Second
102	103	104	105	106	107	108	109	110	111	112	113	114	115	116	117	118	119	120	121	122		
598	Saidpura	109482	SAHARANPUR	c	0	10.5	0	0	0	0	0	229.4	229.4	0	0	229.4	0	0	0			
599	Umahi	109483	SAHARANPUR	c	0	42	0	0	3.2	0	0	244.9	244.9	0	0	244.9	0	0	0			
600	Kota	109484	SAHARANPUR	c	0	60.6	0	0.5	2.1	2.1	0	303.6	297.2	6.4	0	297.2	0	0	0			
601	Sidki	109485	SAHARANPUR	c	0	34.6	0	0	0.9	0.3	0	213.6	213.6	0	0	213.6	0	0	0			
602	Kurali	109486	SAHARANPUR	c	0	22.3	0	0	0	0.5	0	222.4	222.4	0	0	222.4	0	0	0			
603	Madki	109487	SAHARANPUR	c	0	20.6	0	0	0	1.3	0	235	234.7	0	0	234.7	0	0	0			
604	Balachor	109488	SAHARANPUR	c	0	12.5	0	0	0	0.2	0.2	117.7	117.7	0	0	117.7	0	0	0			
605	Daniyalpur Urf B	109489	SAHARANPUR	c	0	27.6	0	0	0	0.2	0	174	174	0	0	174	0	0	0			
606	Pundain	109490	SAHARANPUR	c	0	20.2	0	0	0	0	8	315.9	315.9	0	0	315.9	0	0	0			
607	Bharapur	109491	SAHARANPUR	c	0	13.3	0	0.4	0	0	1.1	154.1	154.1	0	0	154.1	0	0	0			
608	Mali	109492	SAHARANPUR	c	1.8	23.7	0	0	0	0.9	0	214	214	0	0	214	0	0	0			
609	Shakhupur Urf C	109493	SAHARANPUR	c	0	25.8	0	0	0	0	0	175	175	0	0	175	0	0	0			
610	Bukanpur	109494	SAHARANPUR	c	0	2.6	0.3	0	0	0	0	46.5	46.5	0	0	46.5	0	0	0			
611	Kuralki Khurd	109495	SAHARANPUR	c	0.1	2.4	0	0	0	0.2	0	98.1	98.1	0	0	98.1	0	0	0			
Block T O T A L :					0	0	49.4	5002	1103	6.1	154	33	62.5	229	32105.9	31866.9	258.9	1514.5	28756.6	534	0	

INDIA
UTTAR PRADESH
VIKAS KHAND SARSAWAN
(PARTS OF TAHSIL NAKUR & SAHARANPUR)
DISTRICT SAHARANPUR



BOUNDARY, STATE.....	—————
" TAHSIL.....	—————
" VIKAS KHAND.....	—————
" VILLAGE WITH MDDS CODE.....	109526
HEADQUARTERS : VIKAS KHAND.....	⊙
POPULATION SIZE OF VILLAGES: BELOW 200 ,	●
200 - 499 , 500 - 999 , 1000 - 4999 , 5000 AND ABOVE	●
UNINHABITED VILLAGE WITH MDDS CODE.....	x 109496
STATUTORY TOWN WITH MDDS CODE.....	800631
NATIONAL HIGHWAY.....	NH 73
IMPORTANT METALLED ROADS.....	—————
RAILWAY LINE , BROAD GAUGE.....	—————
RIVER AND STREAM.....	~~~~~

HIGH SCHOOL/INTER COLLEGE.....	S
BANK.....	B
DISPENSARY.....	D
PRIMARY HEALTH CENTRE.....	▲
OTHER MEDICAL SERVICES.....	▲

AREA (Sq.Km.).....	345.34
POPULATION.....	2,58,323
NUMBER OF TOWNS.....	02
NUMBER OF VILLAGES.....	197

Alphabetical list of Villages (CD Block Wise)

Name of District: Saharanpur

Name of CD BLOCK: Sarsawan

Sr. No.	Name of village	2011 Census location code	2001 Census location code
1	Abdullapur	109558	00070700
2	Abdullapur	109651	00079700
3	Agwan Khera	109678	00082400
4	Ahari	109559	00070800
5	Ahmadpur Brahman	109686	00083200
6	Ahmadpur Sadat	109677	00082300
7	Alahnpur Aht.	109498	00064700
8	Alipura	109539	00068800
9	Alipura	109691	00083700
10	Allahanpur Must.	109502	00065100
11	Arazi Tofeer	109515	00066400
12	Asadpur	109616	00076500
13	Aurangzebpur	109551	00070000
14	Baban Heri	109577	00072600
15	Bahadra	109522	00067100
16	Bahbalpur	109674	00082000
17	Bahlolpur	109617	00076600
18	Bakaranka	109568	00071700
19	Banghni	109581	00073000
20	Bargaon	109537	00068600
21	Bartha Kayasth	109526	00067500
22	Beedpur	109688	00083400
23	Ber Kheri	109663	00080900
24	Bhatpura	109650	00079600
25	Bhojpur Gujjar	109572	00072100
26	Bhojpur Taga	109540	00068900
27	Bhookari	109508	00065700
28	Binna Kheri	109600	00074900
29	Birwi	109682	00082800
30	Bonsa	109632	00078100
31	Bonsi	109630	00077900
32	Budhera	109676	00082200
33	Chabri	109620	00076900
34	Chak Patna	109562	00071100
35	Chakbibipur	109533	00068200
36	Chalakupur	109565	00071400
37	Chand Kheri	109567	00071600
38	Chandpura	109681	00082700

39	Chattar Sali	109693	00083900
40	Chaura Kalan	109587	00073600
41	Chaura Khurd	109591	00074000
42	Chauri	109586	00073500
43	Chhapar	109592	00074100
44	Chilkana Dehat	109556	00070500
45	Dabehara Kalan Aht.	109501	00065000
46	Dabehara Kalan Must.	109500	00064900
47	Dabehra Malka	109516	00066500
48	Dandoli	109534	00068300
49	Daria Baramad	109597	00074600
50	Dariapur Pipli	109575	00072400
51	Dasa Mazra	109546	00069500
52	Daulatpur	109517	00066600
53	Dhikka Kalan	109643	00078900
54	Dhola Heri	109529	00067800
55	Dholapara	109675	00082100
56	Doodh Garh	109514	00066300
57	Dudha Khera	109550	00069900
58	Dumjehra Must.	109579	00072800
59	Dumjehri	109580	00072900
60	Dumjhera Aht.	109576	00072500
61	Endri	109594	00074300
62	Firozabad	109544	00069300
63	Gadar Heri	109679	00082500
64	Ganghera Urf Kader Garh	109666	00081200
65	Gayajudinpur	109506	00065500
66	Ghaghond Aht.	109608	00075700
67	Ghaghond Must.	109609	00075800
68	Gharoli Aht.	109611	00076000
69	Gharoli Must	109610	00075900
70	Ghat Hera	109549	00069800
71	Ghosipura	109687	00083300
72	Gogi Chira	109664	00081000
73	Gordhanpur Dhulani	109530	00067900
74	Govindpur	109669	00081500
75	Govindpuri	109582	00073100
76	Gumti	109542	00069100
77	Haidarpur	109599	00074800
78	Haji Saqdarapur	109646	00079200
79	Harda Khera	109570	00071900
80	Husainpur	109606	00075500
81	Husainpur Aht.	109605	00075400
82	Ibrahimi	109627	00077600

83	Ibrahimpura	109621	00077000
84	Ismailpur	109619	00076800
85	Jairampur	109531	00068000
86	Jairampur	109690	00083600
87	Jalalpur	109613	00076200
88	Janish Nagar	109607	00075600
89	Kalari	109623	00077200
90	Kalu Mazra	109557	00070600
91	Kalyanpur	109656	00080200
92	Kamalpur	109638	00078400
93	Katala	109552	00070100
94	Kayampur	109667	00081300
95	Khairpura	109692	00083800
96	Khera Mawat	109532	00068100
97	Khinjarpur	109653	00079900
98	Kiddewala	109496	00064500
99	Kumhar Hera	109695	00084100
100	Kunda	109660	00080600
101	Kundi	109662	00080800
102	Lahora	109647	00079300
103	Lakho Mazra	109521	00067000
104	Langheri	109659	00080500
105	Maheshwari Kalan	109538	00068700
106	Majhar	109499	00064800
107	Majri Kalan	109658	00080400
108	Malakpur	109543	00069200
109	Manakpur Sadat	109624	00077300
110	Mandi Aht.	109583	00073200
111	Mandi Must.	109584	00073300
112	Mandura	109625	00077400
113	Manoharpur	109553	00070200
114	Manpur	109588	00073700
115	Mansoorpur	109527	00067600
116	Maqsoodpur	109504	00065300
117	Mazari Khurd	109618	00076700
118	Meerpur Sitapur	109593	00074200
119	Mikhanpur	109601	00075000
120	Mirzapur	109689	00083500
121	Mithepur	109615	00076400
122	Mukarampur	109507	00065600
123	Murtaza Nagar	109602	00075100
124	Nagala	109589	00073800
125	Nalhera	109578	00072700
126	Nanwa Kheri	109672	00081800

127	Narayanpur Guzar Aht.	109513	00066200
128	Narayanpur Guzar Must.	109512	00066100
129	Narayanpur Taga	109541	00069000
130	Naseerpura	109680	00082600
131	Nathmalpur	109523	00067200
132	Naurangpur	109604	00075300
133	Nawada	109649	00079500
134	Nirpalpur Urf Doomwala	109571	00072000
135	Nityanandpur	109554	00070300
136	Noorpur Mafi	109671	00081700
137	Pach Kooan	109503	00065200
138	Pahalwanpur	109629	00077800
139	Paharipur	109536	00068500
140	Pairajpur	109548	00069700
141	Paj Bangar	109545	00069400
142	Pateher Aht.	109525	00067400
143	Pateher Must.	109524	00067300
144	Patna Urf Nayabans	109561	00071000
145	Patni	109560	00070900
146	Pilakhna Bakkal	109574	00072300
147	Pilakhni	109573	00072200
148	Pilkhna Durvash	109633	00078200
149	Qazipura	109673	00081900
150	Qutubpur Aht.	109642	00078800
151	Qutubpur Must	109640	00078600
152	Rabdaspur	109569	00071800
153	Raghunathpur	109528	00067700
154	Rajaba Rajabi	109590	00073900
155	Rajapan	109685	00083100
156	Rampur	109654	00080000
157	Rawanpur Buzurg	109518	00066700
158	Rawanpur Khurd	109519	00066800
159	Roop Rowli	109639	00078500
160	Rukkanpur	109520	00066900
161	Sadullapur Kalan	109598	00074700
162	Sadullapur Khurd	109603	00075200
163	Sakatpur	109661	00080700
164	Salempur	109628	00077700
165	Salira	109596	00074500
166	Saliri	109595	00074400
167	Saluni	109631	00078000
168	Samaspur Kalan	109648	00079400
169	Sang More	109547	00069600
170	Saorana	109683	00082900

171	Saragathal Bala	109694	00084000
172	Saroorpur Gara	109684	00083000
173	Sarsawan Dehat	109637	00078300
174	Sarso Heri	109670	00081600
175	Seekri	109566	00071500
176	Shahabpura Daood	109509	00065800
177	Shahabpura Malka Aht.	109510	00065900
178	Shahabpura Malka Must.	109511	00066000
179	Shahjahanpur	109612	00076100
180	Shahpur	109585	00073400
181	Shakrullapur	109622	00077100
182	Shekhpura	109535	00068400
183	Shekhpura	109665	00081100
184	Sherpur Naqeebpur	109668	00081400
185	Sondhe Bass	109497	00064600
186	Sua Kheri	109614	00076300
187	Suchela Amba	109564	00071300
188	Suchela Deva	109563	00071200
189	Sultanpur Dehat	109555	00070400
190	Sunarpura	109652	00079800
191	Tabra Aht.	109645	00079100
192	Tabra Must.	109644	00079000
193	Talabpur	109655	00080100
194	Telipura	109626	00077500
195	Tith Palu	109657	00080300
196	Todarpur	109505	00065400
197	Wajidpur	109641	00078700

Census of India 2011- Village Directory

Amenities and Land use (As in 2009)

Name of District:-Saharanpur Location CodeNo:-132

Name of CD Block:-Sarsawan- Location CodeNo:-0005

Sr. No.	Name village	Location code no.	Total area of the village (in hectares rounded up to one decimal place)	Total population (2011 census)	Number of households (2011 census)	Number of educational amenities available. (If not available within the village , the distance range code viz; a for < 5 Kms, b for 5-10 Kms and c for 10+ kms of nearest place where facility is available is given).														
						Pre-Primary school (PP)	Primary school (P)	Middle school (M)	Secondary School (S)	Senior Secondary school (SS)	Degree college of arts science & commerce (ASC)	Engineering college(EC)	Medical college (MC)	Management institute (MI)	Polytechnic (Pt)	Vocational training school /ITI	Non-formal training centre (NFTC)	Special school for disabled (SSD)	Others (specify)	
1	2	3	4	5	6	7	8	9	10	11	12	13	14	15	16	17	18	19	20	
612	Kiddewala	109496	43.3	0	0															
613	Sondhe Bass	109497	342.8	2126	383	1	1	b												
614	Alahnpur Aht.	109498	223.1	160	28	a	a	a	a	a	c		c	c	c		c			
615	Majhar	109499	273.2	878	128	a	a	a	a	a		c		c	c	c			c	
616	Dabehara Kalan	109500	180.7	2321	403	1	1	a	a			c		c	c	c			c	
617	Dabehara Kalan	109501	162.8	0	0															
618	Allahanpur Must	109502	86.4	1029	171	a		a	a		c		c	c	c			c		
619	Pach Kooan	109503	176.6	35	7	a	a	a	a	a		c		c	c	c			c	
620	Maqsoodpur	109504	57.5	0	0															
621	Todarpur	109505	144.3	480	60		b	b	b											
622	Gayajudinpur	109506	396	2143	351	1	1				b									
623	Mukarampur	109507	154.9	304	46	a		a	b	b	c	c		c	c	c	c			
624	Bhookari	109508	92.1	355	53	b	b	b												
625	Shahabpura Daon	109509	117.8	716	101	a		a	a	a	a	c	c	c	c	c	c	c	c	c
626	Shahabpura Mall	109510	97.1	0	0															
627	Shahabpura Mall	109511	11.8	0	0															
628	Narayanpur Guza	109512	107.2	528	89	a				b		c	c		c	c	c	c	c	
629	Narayanpur Guza	109513	58.7	0	0															
630	Doodh Garh	109514	491.2	4849	787	1	2	b	b	b	b	c	c	c	c	c	c	c	c	c
631	Arazi Tofeer	109515	31.9	0	0															
632	Dabehra Malka	109516	99.4	227	38	a	a	a	a	b		c		c	c	c	c		c	
633	Daulatpur	109517	385	2497	413	1	1	a	c	c		c	c	c	c		c			
634	Rawanpur Buzur	109518	257.8	1135	193	a		a	a	b		c		c	c	c			c	
635	Rawanpur Khurd	109519	96.4	1153	192	a		a	b	c	c		c	c	c		c			
636	Rukkanpur	109520	115.2	0	0															
637	Lakho Mazra	109521	52	0	0															
638	Bahadra	109522	153.8	581	97	c		a	b	c	c	c	c	c		c	c	c	c	c
639	Nathmalpur	109523	342.7	3522	616	1	1	a	b	c	c	c	c	c	c	c	c	c	c	c
640	Pateher Must.	109524	192.2	672	104	a		a	a	a		c	c	c	c	c				
641	Pateher Aht.	109525	242.5	925	144							c	c	c	c	c	c	c	c	c
642	Bartha Kayasth	109526	128.7	7529	1230	1	2					c	c	c	c	c	c	c	c	c
643	Mansoorpur	109527	164.4	219	37	a	a	a	a	a	a	c	c	c	c	c	c	c	a	c
644	Raghunathpur	109528	191.9	2816	520	1	1	a	b	c	c	c	c	c	c	c	c	c	c	c
645	Dhola Heri	109529	187.9	2942	483	1	1	a	a	a	c	c	c	c	c	c	c	a	c	c
646	Gordhanpur Dhu	109530	218.9	1576	243	b	a	a	b	b	c	c	c	c	c	c	b	c		
647	Jairampur	109531	125.3	0	0															
648	Khera Mawat	109532	178.3	4151	638	1	2	a	b	b	c	c	c		c	c	c	c		
649	Chakbibipur	109533	145	654	96	c		a	b	c	c	c		c	c	c	c	c	c	c
650	Dandoli	109534	139.2	1919	352	b			b	b	c	c	c	c	c	c	c	c	c	c
651	Shekhpura	109535	17.3	0	0															
652	Paharipur	109536	33.2	0	0															

Census of India 2011- Village Directory

Amenities and Land use (As in 2009)

Name of District:-Saharanpur Location Code No:-132

Name of CD Block:-Sarsawan- Location CodeNo:-0005

Sr. No.	Name village	Location code no.	Number of Medical Amenities available. (If not available within the village , the distance range code viz; a for < 5 Kms, b for 5-10 Kms and c for 10+ kms of nearest place where facility is available is given).										Number of Non-Government Medical Amenities available.							
			Community health centre (CHC)	Primary health centre (PHC)	Primary health sub centre (PHS)	Maternity and child welfare centre (MCW)	T.B. clinic (TBC)	Hospital-allopathic (HA)	Hospital-alternative medicine (HO)	Dispensary (D)	Veterinary hospital (VH)	Mobile health clinic (MHC)	Family welfare centre (FWC)	Charitable non Govt. hospital/Nursing home.	Medical practitioner with MBBS Degree	Medical practitioner with other degree	Medical practitioner with no degree	Traditional practitioner and faith healer.	Medicine Shop	Others
1	2	3	21	22	23	24	25	26	27	28	29	30	31	32	33	34	35	36	37	38
612	Kiddewala	109496																		
613	Sondhe Bass	109497	b	b	b	b								0	0	0	0	0	0	0
614	Alahnpur Aht.	109498	c	c	a		c	c	c	a	c		c	0	0	0	0	0	0	0
615	Majhar	109499	c	c	a		c	c	c	a	c		c	0	0	0	0	0	0	0
616	Dabehara Kalan	109500	c	c	a		c	a	a		c		c	0	0	0	0	0	0	0
617	Dabehara Kalan	109501																		
618	Allahanpur Must	109502	c	c	a		c	c	c	a	c		c	0	0	0	0	0	0	0
619	Pach Kooan	109503	c		a		c		c	c	a	c	c	0	0	0	0	0	0	0
620	Maqsoodpur	109504																		
621	Todarpur	109505	b	b	b									0	0	0	0	0	1	0
622	Gayajudinpur	109506	b											0	0	0	0	0	1	0
623	Mukarampur	109507	b	b	b	c	c	c	c	b	b	b	b	0	0	0	0	0	1	0
624	Bhookari	109508	b	b	b									0	0	0	0	0	1	0
625	Shahabpura Daov	109509	c	c	a	c	c	c		c	c		c	0	0	0	0	0	1	0
626	Shahabpura Mall	109510																		
627	Shahabpura Mall	109511																		
628	Narayanpur Guz	109512	b	b	b	c	c	c	c	c	b	b	b	0	0	0	0	0	1	0
629	Narayanpur Guz	109513																		
630	Doodh Garh	109514	a	a	a	a	c	c	c	c	b	a	a	0	0	0	0	0	1	0
631	Arazi Tofeer	109515																		
632	Dabehra Malka	109516	c	c	a		c	c	c	a	c		c	0	0	0	0	0	1	0
633	Daulatpur	109517	c	c			c	c	c	a	c		c	0	0	0	0	0	1	0
634	Rawanpur Buzur	109518	c	c	a		c	c		a	c		c	0	0	0	0	0	1	0
635	Rawanpur Khurd	109519	c	c	a		c	c		a	c		c	0	0	0	0	0	1	0
636	Rukkanpur	109520																		
637	Lakho Mazra	109521																		
638	Bahadra	109522	c	c	c	c	c	c	c	a	a	c	c	0	0	0	0	0	1	0
639	Nathmalpur	109523		b	b	b				a	b	b		0	0	0	0	0	1	0
640	Pateher Must.	109524	b	a	a	b	c	b	b	b	b	b	b	0	0	0	0	0	1	0
641	Pateher Aht.	109525	b			b	c	b	a	b	b			0	0	0	0	0	0	1
642	Bartha Kayasth	109526	b	a		b	b	b	b	b	b	b	b	0	0	0	0	0	0	1
643	Mansoorpur	109527	a	a	a	a	c	a	a	a	a	a	a	0	0	0	0	0	0	1
644	Raghunathpur	109528	b	b	a	a	c	b	b	b	b	b	b	0	0	0	0	0	0	1
645	Dhola Heri	109529	a	a	a	a	c	a	a	a	a	a	a	0	0	0	0	0	0	1
646	Gordhanpur Dhu	109530	b	b	a	a	c	b	a	b	b	b	b	0	0	0	0	0	0	1
647	Jairampur	109531																		
648	Khera Mawat	109532	c	c	b	b	c	c	c	c	c	c	c	0	0	0	0	0	0	1
649	Chakbibipur	109533	c	c	c	c	c	c	c	a	a	c	c	0	0	0	0	0	0	1
650	Dandoli	109534	b	b	b	c	c	c	c	c	a	c	c	0	0	0	0	0	0	1
651	Shekhpura	109535																		
652	Paharipur	109536																		

Census of India 2011- Village Directory

Amenities and Land use (As in 2009)

Name of District:-Saharanpur Location Code No:-132

Name of CD Block:-Sarsawan- Location CodeNo:-0005

Sr. No.	Name village	Location code no.	Availability of drinking water - Yes / No								Availability of toilet & others Yes / No			
			Tap water (Treated/Untreated)	Well water (Covered / Uncovered well)	Hand Pump	Tube wells / Bore well	Spring	River / Canal	Tank / Pond / Lake	Others	Community toilet including bath.	Community toilet excluding bath.	Rural sanitary mart or sanitary hardware outlet available near the village.	Community bio-gas or recycle of waste for productive use.
1	2	3	39	40	41	42	43	44	45	46	47	48	49	50
612	Kiddewala	109496												
613	Sondhe Bass	109497	Yes	No	Yes	Yes	No	No	No	No	No	No	No	No
614	Alahnpur Aht.	109498	Yes	Yes	Yes	Yes	No	Yes	Yes	No	No	No	No	No
615	Majhar	109499	No	No	Yes	No	No	No	No	No	No	No	No	No
616	Dabehara Kalan	109500	No	No	Yes	Yes	No	Yes	No	No	No	No	No	No
617	Dabehara Kalan	109501												
618	Allahanpur Must	109502	No	No	Yes	No	No	No	No	No	No	No	Yes	No
619	Pach Kooan	109503	No	Yes	Yes	Yes	No	No	No	No	No	No	No	No
620	Maqsoodpur	109504												
621	Todarpur	109505	No	Yes	Yes	Yes	No	Yes	Yes	No	No	No	No	No
622	Gayajudinpur	109506	No	Yes	Yes	Yes	No	No	Yes	No	No	No	No	Yes
623	Mukarampur	109507	No	Yes	Yes	Yes	No	No	Yes	No	No	No	No	No
624	Bhookari	109508	Yes	Yes	Yes	Yes	No	No	No	No	No	No	No	No
625	Shahabpura Daov	109509	Yes	No	Yes	No	No	No	No	No	No	No	No	No
626	Shahabpura Mall	109510												
627	Shahabpura Mall	109511												
628	Narayanpur Guz	109512	Yes	No	Yes	No	No	No	No	No	No	No	No	No
629	Narayanpur Guz	109513												
630	Doodh Garh	109514	No	No	Yes	Yes	No	No	No	No	No	No	No	No
631	Arazi Tofeer	109515												
632	Dabehra Malka	109516	No	No	Yes	No	No	No	Yes	No	No	No	No	No
633	Daulatpur	109517	No	No	Yes	No	No	Yes	No	No	No	No	No	No
634	Rawanpur Buzur	109518	No	No	Yes	No	No	Yes	No	No	No	No	No	No
635	Rawanpur Khurd	109519	No	No	Yes	No	No	No	No	No	No	No	No	No
636	Rukkanpur	109520												
637	Lakho Mazra	109521												
638	Bahadra	109522	No	Yes	Yes	No	No	No	Yes	Yes	No	No	No	No
639	Nathmalpur	109523	No	No	Yes	No	No	No	No	No	No	No	No	No
640	Pateher Must.	109524	No	Yes	Yes	Yes	No	No	No	No	No	No	No	No
641	Pateher Aht.	109525	Yes	No	Yes	No	No	No	No	No	No	No	No	No
642	Bartha Kayasth	109526	No	Yes	Yes	Yes	No	No	Yes	No	No	No	No	Yes
643	Mansoorpur	109527	No	Yes	Yes	Yes	No	No	Yes	No	No	No	No	No
644	Raghunathpur	109528	No	Yes	Yes	No	No	No	Yes	No	No	No	No	No
645	Dhola Heri	109529	Yes	Yes	Yes	Yes	No	Yes	Yes	No	No	No	No	No
646	Gordhanpur Dhu	109530	No	Yes	Yes	No	No	No	Yes	No	No	No	No	No
647	Jairampur	109531												
648	Khera Mawat	109532	No	Yes	Yes	Yes	No	No	Yes	No	No	No	No	No
649	Chakbibipur	109533	Yes	Yes	Yes	No	No	No	No	No	No	No	No	No
650	Dandoli	109534	Yes	Yes	Yes	Yes	No	No	Yes	No	No	No	No	No
651	Shekhpura	109535												
652	Paharipur	109536												

Census of India 2011- Village Directory

Amenities and Land use (As in 2009)

Name of District:-Saharanpur Location Code No:-132

Name of CD Block:-Sarsawan- Location CodeNo:-0005

Sr. No.	Name village	Location code no.	Communication and transport facilities (If amenities available code -Yes is given except for Village Pin Code ,If not available within the village , the distance range code viz; a for < 5 Kms, b for 5-10 Kms and c for 10+ kms of nearest place where facility is available is given).																
			Post office(PO)	Sub post office (SPO)	Post & Telegraph office (P&TO)	Village Pin Code	Telephones (Land lines)	Public call office (PCO)	Mobile phone coverage	Internet cafes/ Common service centre (CSC)	Private courier facility	Bus service (Public & Private)	Railway stations	Auto/Modified Autos	Taxis and Vans	Tractors	Cycle-pulled rickshaws(Manual & Machine driven)	Carts driven by animals	Sea /River ferry service
1	2	3	51	52	53	54	55	56	57	58	59	60	61	62	63	64	65	66	67
612	Kiddewala	109496																	
613	Sondhe Bass	109497	b	b	b		Yes	b	Yes			Yes							
614	Alahnpur Aht.	109498	a	a	c		Yes	a	Yes	a	c	a	c	c	a				
615	Majhar	109499	a	a	c		Yes	a	Yes	a	c	a	c	c	a				
616	Dabehara Kalan	109500	a	a	c		Yes	a	Yes	a	c	Yes	c	c	a				
617	Dabehara Kalan	109501																	
618	Allahanpur Must	109502	a	a	c		Yes	a	Yes	a	c	Yes	c	c	a				
619	Pach Kooan	109503	a	a	c		Yes	a	Yes	a	c	a	c	c	a	a			
620	Maqsoodpur	109504																	
621	Todarpur	109505	b	b	b		Yes		Yes										
622	Gayajudinpur	109506	b				Yes		Yes			Yes							
623	Mukarampur	109507	b	b	c		Yes	b	Yes	b	b	b	c		b	b	b	b	
624	Bhookari	109508	b	c	b		Yes	b	Yes			b	a						
625	Shahabpura Daon	109509	a	a	c		Yes		Yes	a	a	a	c	a	a				
626	Shahabpura Mall	109510																	
627	Shahabpura Mall	109511																	
628	Narayanpur Guzi	109512	b	b	c		Yes	b	Yes	b	b	a	c		a	a	b	a	
629	Narayanpur Guzi	109513																	
630	Doodh Garh	109514	b	a	c		Yes	a	Yes	b	b	Yes	c		a		a		
631	Arazi Tofeer	109515																	
632	Dabehra Malka	109516	a	a	c		Yes	a	Yes	a	c	a	c	c	a				
633	Daulatpur	109517	a	a	c		Yes	a	Yes	a	c	Yes	c	c					
634	Rawanpur Buzur	109518	a		c		Yes	a	Yes	a	c	Yes	c	a	a				
635	Rawanpur Khurd	109519	a	a	c		Yes	a	Yes	c	c	Yes	c	b		c			
636	Rukkanpur	109520																	
637	Lakho Mazra	109521																	
638	Bahadra	109522	b	b	c		Yes		Yes	c	c	a	a	c	c	c		Yes	
639	Nathmalpur	109523	a	a	b		Yes	b	Yes	b	b	Yes	c	a	b				
640	Pateher Must.	109524	b	a	b		Yes		Yes		a			c					
641	Pateher Aht.	109525	c	a	c		Yes	a	Yes	a	b	a	c	a	a				
642	Bartha Kayasth	109526	b	Yes	a		Yes		Yes		b	Yes	c			Yes	Yes		
643	Mansoorpur	109527	a	a	a		Yes	a	Yes	a	a		c	a			a		b
644	Raghunathpur	109528	b	a	b		Yes		Yes			Yes	c				b		b
645	Dhola Heri	109529	a	a	a		Yes		Yes	a	a	Yes	c				a		
646	Gordhanpur Dhu	109530	a	a	b		Yes		Yes		a	Yes	c	a	a		b		b
647	Jairampur	109531																	
648	Khera Mawat	109532	b	b	b		Yes		Yes	c	c	Yes	c	c					
649	Chakbibipur	109533	c	c	c		Yes		Yes	c	c	a	c	c	a		c		
650	Dandoli	109534	b	b	b		Yes	Yes	Yes	b	b	Yes	c	c	c				
651	Shekhpura	109535																	
652	Paharipur	109536																	

Census of India 2011- Village Directory

Amenities and Land use (As in 2009)

Name of District:-Saharanpur Location Code No:-132

Name of CD Block:-Sarsawan- Location CodeNo:-0005

Sr. No.	Name village	Location code no.	Village connected to highways,village roads, banks & credit societies (If amenities available code -Yes is given, If not available within the village , the distance range code viz; a for < 5 Kms, b for 5-10 Kms and c for 10+ kms of nearest place where facility is available is given).												
			Connected to national highway(NH)	Connected to state highway(SH)	Connected to major district road (MDR)	Connected to others district road	Pucca roads	Kutcheha roads	Water bounded macadam(WBM) roads	Navigable waterway (river/canal)(NW)	Footpaths (FP)	Commercial & Co-operative Banks	ATM	Agricultural Credit Societies	
1	2	3	68	69	70	71	72	73	74	75	76	77	78	79	
612	Kiddewala	109496													
613	Sondhe Bass	109497		b	b	Yes	b	b	b	b	Yes				
614	Alahnpur Aht.	109498	c	a	a	a					Yes	a	c	c	
615	Majhar	109499	c	a	a	a					Yes	a	c	c	
616	Dabehara Kalan	109500	c	a	a	Yes					Yes	a	c	c	
617	Dabehara Kalan	109501													
618	Allahanpur Must	109502	c	a	a	Yes					Yes	a	Yes	c	
619	Pach Kooan	109503	c	a	a			Yes			Yes	a	c	a	
620	Maqsoodpur	109504													
621	Todarpur	109505									Yes	b	b	b	
622	Gayajudinpur	109506	b			Yes					Yes				
623	Mukarampur	109507	b	c	c	a					Yes	b	b	b	
624	Bhookari	109508				b					Yes	b	c	b	
625	Shahabpura Daov	109509	c	c							Yes	a	c	a	
626	Shahabpura Mall	109510													
627	Shahabpura Mall	109511													
628	Narayanpur Guz	109512	b	c	b						Yes	b	b	b	
629	Narayanpur Guz	109513													
630	Doodh Garh	109514	a	c	a	Yes		Yes			Yes	b	b	b	
631	Arazi Tofeer	109515													
632	Dabehra Malka	109516	c	a	a			Yes	a		Yes	a	c	a	
633	Daulatpur	109517	c			Yes					Yes	a	c	a	
634	Rawanpur Buzur	109518	c	a	a	Yes					Yes	a	c	a	
635	Rawanpur Khurd	109519	c	a	a	Yes					Yes	b	c	b	
636	Rukkanpur	109520													
637	Lakho Mazra	109521													
638	Bahadra	109522	c	c	c	c	a		c		Yes	c	c	c	
639	Nathmalpur	109523	c	c	b	Yes		Yes			Yes	a	b	b	
640	Pateher Must.	109524	c								Yes	a	b	a	
641	Pateher Aht.	109525	c								Yes	a	c	a	
642	Bartha Kayasth	109526		c		Yes	Yes	Yes			Yes		b	a	
643	Mansoorpur	109527	c							b	Yes	a	a	a	
644	Raghunathpur	109528	c			Yes				b	Yes		a		
645	Dhola Heri	109529	c			Yes				b	Yes	a	a	a	
646	Gordhanpur Dhu	109530	c	a	a	Yes					Yes	a	a	a	
647	Jairampur	109531													
648	Khera Mawat	109532	c	c	c	Yes		Yes			Yes	b	c	a	
649	Chakbibipur	109533	c	c	c	c					Yes	a	c	c	
650	Dandoli	109534	c	c	c	Yes					Yes	b	b	a	
651	Shekhpura	109535													
652	Paharipur	109536													

Census of India 2011- Village Directory

Amenities and Land use (As in 2009)

Name of District:-Saharanpur Location Code No:-132

Name of CD Block:-Sarsawan- Location CodeNo:-0005

Sr. No.	Name village	Location code no.	Availability of miscellaneous facilities (If amenities available code -Yes is given, If not available within the village , the distance range code viz; a for < 5 Kms, b for 5-10 Kms and c for 10+ kms of nearest place where facility is available is given).																	Availability of electricity (Yes/No)				
			Self-Help Group (SHG)	Public distribution system (PDS) shop	Mandis / Regular market	Weekly Haat	Agricultural marketing society	Integrated Child Development Scheme (Nutritional Centres)	Anganwadi Centre (Nutritional Centres)	Others (Nutritional Centres)	ASHA (Aaccredited Social Health Activist)	Community centre with/without TV	Sports Field,	Sports Club / Recreation Centre	Cinema / Video Hall	Public Library	Public Reading Room	Newspaper Supply	Assembly Polling station	Birth & Death Registration Office	Power Supply for Domestic Use (ED)	Power Supply for Agricultural Use (EAG)	Power Supply for Commercial Use (EC)	Power Supply for All Uses (EA)
1	2	3	80	81	82	83	84	85	86	87	88	89	90	91	92	93	94	95	96	97	98	99	100	101
612	Kiddewala	109496																						
613	Sondhe Bass	109497	Yes	Yes	Yes	Yes	Yes	Yes	Yes	Yes	Yes	Yes	Yes	Yes	Yes	Yes	Yes	Yes	Yes	Yes	Yes	Yes	Yes	Yes
614	Alahnpur Aht.	109498	c	a	a	a	c	Yes	a	Yes	a	c	a	c	c	c	c	a	a	a	Yes	Yes	Yes	Yes
615	Majhar	109499	c	a	a	b	a	a	Yes	Yes	Yes	c	a	c	c	c	c	Yes	a	a	Yes	Yes	Yes	Yes
616	Dabehara Kalan	109500	c	Yes	a	a	c	Yes	Yes	Yes	Yes	c	Yes	c	c	c	c	Yes	Yes	Yes	Yes	Yes	Yes	Yes
617	Dabehara Kalan	109501																						
618	Allahanpur Must	109502	Yes	c	a	a	a	Yes	Yes	Yes	Yes	c	Yes	c	c	c	c	Yes	Yes	Yes	Yes	Yes	Yes	Yes
619	Pach Kooan	109503	c	a	a	a	c	Yes	a	Yes	c	c	a	c	c	c	c	a	a	a	Yes	No	Yes	Yes
620	Maqsoodpur	109504																						
621	Todarpur	109505	Yes	Yes	b	Yes	Yes	Yes	Yes	Yes	Yes	Yes	Yes	Yes	c	c	c	Yes	Yes	Yes	Yes	Yes	Yes	Yes
622	Gayajudinpur	109506	Yes	Yes	Yes	Yes	Yes	Yes	Yes	Yes	Yes	Yes	Yes	Yes	Yes	Yes	Yes	Yes	Yes	Yes	Yes	Yes	Yes	Yes
623	Mukarampur	109507	Yes	Yes	b	b	c	Yes	a	Yes	a	Yes	Yes	b	c	b	c	Yes	a	b	Yes	Yes	Yes	Yes
624	Bhookari	109508	Yes	Yes	Yes	Yes	Yes	Yes	Yes	Yes	Yes	Yes	Yes	Yes	c	c	c	Yes	Yes	Yes	Yes	Yes	Yes	Yes
625	Shahabpura Daon	109509	Yes	a	c	Yes	c	Yes	Yes	Yes	Yes	c	a	c	c	c	c	Yes	Yes	a	Yes	Yes	Yes	Yes
626	Shahabpura Mall	109510																						
627	Shahabpura Mall	109511																						
628	Narayanpur Guzi	109512	Yes	Yes	Yes	a	a	Yes	Yes	Yes	Yes	Yes	b	Yes	b	c	Yes	Yes	Yes	b	Yes	Yes	Yes	Yes
629	Narayanpur Guzi	109513																						
630	Doodh Garh	109514	Yes	Yes	Yes	a	c	Yes	Yes	Yes	Yes	Yes	b	Yes	Yes	Yes	Yes	Yes	Yes	Yes	Yes	Yes	Yes	Yes
631	Arazi Tofeer	109515																						
632	Dabehra Malka	109516	c	a	a	a	c	Yes	a	Yes	a	c	Yes	c	c	c	c	a	a	a	Yes	Yes	Yes	Yes
633	Daulatpur	109517	c	Yes	a	a	c	Yes	Yes	Yes	Yes	c	Yes	c	c	c	c	Yes	Yes	Yes	Yes	Yes	No	Yes
634	Rawanpur Buzur	109518	c	a	a	a	c	Yes	Yes	Yes	Yes	c	Yes	c	c	c	c	Yes	Yes	Yes	Yes	Yes	Yes	Yes
635	Rawanpur Khurd	109519	c	Yes	b	b	Yes	Yes	Yes	Yes	Yes	c	Yes	c	c	c	c	Yes	Yes	Yes	Yes	Yes	Yes	Yes
636	Rukkanpur	109520																						
637	Lakho Mazra	109521																						
638	Bahadra	109522	Yes	a	c	b	c	a	Yes	Yes	Yes	c	Yes	Yes	c	c	c	Yes	Yes	a	Yes	Yes	Yes	Yes
639	Nathmalpur	109523	Yes	a	a	Yes	Yes	Yes	Yes	Yes	Yes	Yes	b	c	Yes	Yes	Yes	Yes	Yes	Yes	Yes	Yes	Yes	Yes
640	Pateher Must.	109524	Yes	a	a	b	c	Yes	Yes	Yes	Yes	Yes	a	c	b	c	c	Yes	Yes	Yes	Yes	Yes	No	Yes
641	Pateher Aht.	109525	Yes	Yes	b	a	Yes	Yes	Yes	Yes	Yes	b	Yes	c	c	c	c	Yes	Yes	a	Yes	Yes	Yes	Yes
642	Bartha Kayasth	109526	b	Yes	b	Yes	b	Yes	Yes	Yes	Yes	a	c	c	c	Yes	Yes	Yes	Yes	Yes	Yes	Yes	Yes	Yes
643	Mansoorpur	109527	a	a	a	a	a	a	a	Yes	Yes	a	a	a	a	a	a	Yes	a	a	Yes	Yes	No	Yes
644	Raghunathpur	109528	Yes	Yes	Yes	a	b	Yes	Yes	Yes	Yes	b	Yes	b	b	b	b	Yes	Yes	Yes	Yes	Yes	Yes	Yes
645	Dhola Heri	109529	Yes	Yes	a	a	a	Yes	Yes	Yes	Yes	a	a	a	a	a	a	Yes	Yes	Yes	Yes	Yes	Yes	Yes
646	Gordhanpur Dhu	109530	Yes	Yes	a	a	a	a	a	Yes	Yes	b	a	b	b	b	b	Yes	a	Yes	Yes	Yes	No	Yes
647	Jairampur	109531																						
648	Khera Mawat	109532	b	Yes	b	Yes	c	Yes	Yes	Yes	Yes	Yes	Yes	c	c	c	c	Yes	Yes	Yes	Yes	Yes	Yes	Yes
649	Chakbibipur	109533	c	a	c	a	c	Yes	a	Yes	Yes	Yes	c	Yes	Yes	c	c	Yes	Yes	a	Yes	Yes	Yes	Yes
650	Dandoli	109534	b	Yes	b	a	b	b	Yes	Yes	Yes	b	Yes	b	Yes	Yes	c	Yes	Yes	Yes	Yes	Yes	Yes	Yes
651	Shekhpura	109535																						
652	Paharipur	109536																						

Census of India 2011- Village Directory

Amenities and Land use (As in 2009)

Name of District:-Saharanpur Location Code No:-132

Name of CD Block:-Sarsawan- Location CodeNo:-0005

Sr. No.	Name village	Location code no.	Land Use																	Name of three most important commodities manufactured					
			Nearest Town	Area under different types of land use (in hectares rounded up to one decimal place)											Area irrigated by source (in hectare).										
				Name	Distance range code, i.e. a. for <= 5 Kms, b. for 5-10 Kms and c. for 10+ kms.	Forests	Area under Nonagricultural Uses	Barren and Un-cultivable land	Permanent Pastures and Other Grazing Lands	Land Under Miscellaneous Tree Crops etc.	Culturable Waste Land	Fallow lands other than current fallows	Current Fallows	Net Area Sown	Total Irrigated Land Area	Total Un-irrigated Land Area	Canals (C)	Wells/Tube-wells(W/TW)	Tanks/Lakes(T/L)	Water Falls(WF)	Others(O)	First	Second	Third	
			102																						103
612	Kiddewala	109496	SAHARANP	c		0	3.4	0	0	0	0	0	0	0	39.9	39.9	0	0	39.9	0	0	0			
613	Sondhe Bass	109497	SAHARANP	b		0	45.5	0	0	0	0	0	0	0	297.4	297.4	0	0	0	0	0	0	297		
614	Alahnpur Aht.	109498	SAHARANP	c		0	91.2	0	0	0	0.6	0	1.5	130.2	130.2	0	0	130.2	0	0	0				
615	Majhar	109499	SAHARANP	c		0	164.2	0	0	0.2	0	0	0	108.8	108.8	0	0	108.8	0	0	0				
616	Dabehara Kalan	109500	SAHARANP	c		0	24.8	0	0	0	0	0	0	155.9	155.9	0	0	155.9	0	0	0				
617	Dabehara Kalan	109501	SAHARANP	c		0	16.2	0	0	0	0	2.9	0	143.8	143.8	0	0	143.8	0	0	0				
618	Allahanpur Must	109502	SAHARANP	c		0	13.3	0	0	0	1.5	0	0	71.6	71.6	0	0	71.6	0	0	0				
619	Pach Kooan	109503	SAHARANP	c		0	85.6	0	0	0	0	0.9	0	89.8	89.8	0	0	89.8	0	0	0				
620	Maqsoodpur	109504				0	22.4	0	0	0	0	0	0	35.1	35.1	0	0	0	0	0	0	35.1			
621	Todarpur	109505	SAHARANP	c		0	23	0	0	0	0	0	0	121.3	121.3	0	0	121.3	0	0	0				
622	Gayajudinpur	109506		b		0	87.7	0	0	0	0	0	0	308.3	308.3	0	0	0	0	0	0	308			
623	Mukarampur	109507	SAHARANP	b		0	11.3	0	0	0	0	1.3	1.2	141.2	141.2	0	0	141.2	0	0	0				
624	Bhookari	109508	SAHARANP	c		0	13.3	0	0	0	0	0	0	78.8	78.8	0	0	0	0	0	0	78.8			
625	Shahabpura Daon	109509	CHILKHAN	c		0	14.3	0	0	0	0	0	0	103.5	103.5	0	0	42	0	0	0	61.5			
626	Shahabpura Mall	109510	SULTANPU	b		0	6.9	0	0	0	0	0	0	90.2	90.2	0	0	40	0	0	0	50.2			
627	Shahabpura Mall	109511	SULTANPU	c		0	0.3	0	0	0	0	0	0	11.5	11.5	0	0	0.7	0	0	0	10.8			
628	Narayanpur Guzi	109512	SAHARANP	c		0	5.3	0	0	0	0	1	0	101	101	0	0	101	0	0	0				
629	Narayanpur Guzi	109513	CHILKANA	b		0	2.6	0	0	0	0	0	0	56.1	56.1	0	0	56.1	0	0	0				
630	Doodh Garh	109514	SAHARANP	b		0	52	0	0	0	6.9	0	0	432.4	432.4	0	0	432.4	0	0	0				
631	Arazi Tofeer	109515	SAHARANP	c		0	1.3	0	0	0	0	0	0	30.6	30.6	0	0	0	0.2	0	0	30.4			
632	Dabehra Malka	109516	SAHARANP	c		13.1	0	0	0	0	0.6	0	0	85.7	85.7	0	0	85.7	0	0	0				
633	Daulatpur	109517	SAHARANP	c		0	34.6	0	0	2.1	0.1	0	1.6	346.6	346.6	0	0	346.6	0	0	0				
634	Rawanpur Buzur	109518	SAHARANP	c		0	0	17.3	0	0	0	0	0	240.6	240.6	0	0	240.6	0	0	0				
635	Rawanpur Khurd	109519	SAHARANP	c		0	11.5	0	0	0	0	0	0	84.9	84.9	0	0	84.9	0	0	0				
636	Rukkanpur	109520	SAHARANPUR			0	10.4	0	0	0	0	0	0	104.8	104.8	0	0	0	0	0	0	105			
637	Lakho Mazra	109521	SAHARANPUR			0	2.3	0	0	0	0	0	0	49.7	49.7	0	0	0	0	0	0	49.7			
638	Bahadra	109522				0	22.5	0	0	0	0	0	0	131.4	131.4	0	0	0	0	0	0	131			
639	Nathmalpur	109523	SAHARANP	c		0	67	0	0	0	0	0	0	275.7	275.7	0	0	275.7	0	0	0				
640	Pateher Must.	109524	SULTANPUR			0	8	0	0	0	0	0	0	184.2	184.2	0	0	75	0	0	0	109			
641	Pateher Aht.	109525	SULTANPUR	c		0	130.5	0	0	0	20	0	0	92	92	0	0	92	0	0	0				
642	Bartha Kayasth	109526	SULTANPUR	c		0	38.1	0	0	0	0	0	0	90.6	90.6	0	0	26	0	0	0	64.6			
643	Mansoorpur	109527	CHILKANA	a		0	17.1	0	0	0	0	0.3	0	147	147	0	0	147	0	0	0				
644	Raghunathpur	109528	CHILKANA	b		0	28.1	0	0	0	0	0.7	0	163.2	163.2	0	0	163.2	0	0	0				
645	Dhola Heri	109529	CHILKANA			0	29.5	0	0	0	0	0.9	0	157.5	157.5	0	0	157.5	0	0	0				
646	Gordhanpur Dhu	109530	SAHARANP	b		0	18.8	0	0	0	0	0.7	0	199.4	199.4	0	0	199.4	0	0	0				
647	Jairampur	109531	SAHARANPUR			0	12.8	0	0	0	0	0.1	0	112.4	112.4	0	0	112.4	0	0	0				
648	Khera Mawat	109532	SAHARANP	b		0	26.6	0	0	0	0	0	0	151.7	151.7	0	0	151.7	0	0	0				
649	Chakbibiipur	109533	SAHARANP	c		0	23.8	0	0	0	0	0	0	121.2	121.2	0	0	0	0	0	0	121			
650	Dandoli	109534	SAHARANP	b		0	20	0	0	0	0	0	0	119.2	119.2	0	0	0	0	0	0	119			
651	Shekhpura	109535	SAHARANPUR			0	0.6	0	0	0	0	0	0	16.6	16.6	0	0	0	0	0	0	16.6			
652	Paharipur	109536	SAHARANPUR			0	2.7	0	0	0	0	0	0	30.5	30.5	0	0	0	0	0	0	30.5			

Census of India 2011- Village Directory

Amenities and Land use (As in 2009)

Name of District:-Saharanpur Location CodeNo:-132

Name of CD Block:-Sarsawan- Location CodeNo:-0005

Sr. No.	Name village	Location code no.	Total area of the village (in hectares rounded up to one decimal place)	Total population (2011 census)	Number of households (2011 census)	Number of educational amenities available. (If not available within the village , the distance range code viz; a for < 5 Kms, b for 5-10 Kms and c for 10+ kms of nearest place where facility is available is given).														
						Pre-Primary school (PP)	Primary school (P)	Middle school (M)	Secondary School (S)	Senior Secondary school (SS)	Degree college of arts science & commerce (ASC)	Engineering college(EC)	Medical college (MC)	Management institute (MI)	Polytechnic (Pt)	Vocational training school /ITI	Non-formal training centre (NFTC)	Special school for disabled (SSD)	Others (specify)	
1	2	3	4	5	6	7	8	9	10	11	12	13	14	15	16	17	18	19	20	
653	Bargaon	109537	264.4	1792	329				a											c
654	Maheshwari Kal	109538	321.2	4893	688	1	2	b	b	c						c				
655	Alipura	109539	111.5	423	76	a	b	b	b	c										c
656	Bhojpur Taga	109540	166.8	1729	282	a		a	a	c	c	c	c	c	c	c	c	c	c	c
657	Narayanpur Taga	109541	109.6	0	0															
658	Gumti	109542	191.6	1649	266	a	a													c
659	Malakpur	109543	286.4	1983	300		1	a	a	c	c	c	c	c	c	c	c	c	c	
660	Firozabad	109544	309.1	3295	578	1	1	a	a	a	c	c	c	c	c	c	c	c	c	c
661	Paj Bangar	109545	257.6	939	165	a		a	a			c	c	c	c	c	c	c	c	
662	Dasa Mazra	109546	220.5	1593	260			a	c	c	c	c	c	c	c	c	c	c	c	c
663	Sang More	109547	191.5	1903	289	a		a	a	b	c	c	b	c	c	c	c	c	c	c
664	Pairajpur	109548	122.6	1523	238	a		a	c	c	c	c	c	c	c	c	c	c	c	c
665	Ghat Hera	109549	349.9	3426	560	1	1				b	b	b	b	b	b	b	b	b	a
666	Dudha Khera	109550	490.1	7549	1252	1	2				b	b	b	b	b	b	b	b	b	b
667	Aurangzebpur	109551	77.5	1063	172	a			a	b	b	b	b	b	b	b	b	b	b	b
668	Katala	109552	320.4	3629	585	1	1	a	b	b	b	c	c	c	c	c	c	c	c	c
669	Manoharpur	109553	116.6	3219	511	1	1	b	b	b	c	c	c	c	c	c	c	c	c	c
670	Nityanandpur	109554	67	0	0															
671	Sultanpur Dehat	109555	5.8	14	3	a	a	a	a	a		c	c	c	c	c	c	c	c	c
672	Chilkana Dehat	109556	163.4	504	80	1	1	a	a	a										
673	Kalu Mazra	109557	41.2	473	99	a		a	a	a	c	c	c	c	c	c	c	c	c	c
674	Abdullapur	109558	118.5	1160	195	a			a	a		c	c	c	c	c	c	c	c	c
675	Ahari	109559	71.6	1033	189	a		a	a	a	c	c	c	c	c	c	c	c	c	c
676	Patni	109560	428.8	5086	914	1	2				c	c	c	c	c	c	c	c	c	c
677	Patna Urf Nayab	109561	256.7	2102	354	1	1	a	a	a	c	c	c	c	c	c	c	c	c	c
678	Chak Patna	109562	25.5	0	0															
679	Suchela Deva	109563	95.4	1061	184			a	a	a	c	c	c	c	c	b	b	c	c	c
680	Suchela Amba	109564	121.7	31	6															
681	Chalakpur	109565	222.2	2688	396	1	1	a	a	a	c	c	c	c	b	b	b	b	c	c
682	Seekri	109566	315.2	4092	762	1	2	a	b	b	c	c	c	c	c	c	c	c	c	a
683	Chand Kheri	109567	82.1	354	68				b	b	b	c	c	c	c	c	c	c	b	a
684	Bakaranka	109568	167.2	1339	223	a	a	a	b	b	c	c	c	c	c	c	c	c	c	c
685	Rabdaspur	109569	86	0	0															
686	Harda Khera	109570	252.5	1723	306				a	a	c	c	c	c	c	c	c	c	c	c
687	Nirpalpur Urf Dc	109571	65.7	567	100	a		a	a	a	b	c	b	b	c	b	b	b	b	b
688	Bhojpur Gujjar	109572	90.1	1089	181	a		a	a	c	c	c	c	c	c	c	c	c	c	c
689	Pilakhni	109573	274.1	4018	771	1	2	a	a	c	c	c	c	c	c	c	c	c	c	c
690	Pilakhna Bakkal	109574	53.4	292	54	a		a	b	c	c	c		c	a	c	c	c	c	c
691	Dariapur Pipli	109575	339.6	144	22			1				c	c	c	c	c	c	c	c	c
692	Dumjhera Aht.	109576	283.9	0	0															
693	Baban Heri	109577	158.7	0	0															

Census of India 2011- Village Directory

Amenities and Land use (As in 2009)

Name of District:-Saharanpur Location Code No:-132

Name of CD Block:-Sarsawan- Location CodeNo:-0005

Sr. No.	Name village	Location code no.	Number of Medical Amenities available. (If not available within the village , the distance range code viz; a for < 5 Kms, b for 5-10 Kms and c for 10+ kms of nearest place where facility is available is given).										Number of Non-Government Medical Amenities available.								
			Community health centre (CHC)	Primary health centre (PHC)	Primary health sub centre (PHS)	Maternity and child welfare centre (MCW)	T.B. clinic (TBC)	Hospital-allopathic (HA)	Hospital-alternative medicine (HO)	Dispensary (D)	Veterinary hospital (VH)	Mobile health clinic (MHC)	Family welfare centre (FWC)	Charitable non Govt. hospital/Nursing home.	Medical practitioner with MBBS Degree	Medical practitioner with other degree	Medical practitioner with no degree	Traditional practitioner and faith healer.	Medicine Shop	Others	
1	2	3	21	22	23	24	25	26	27	28	29	30	31	32	33	34	35	36	37	38	
653	Bargaon	109537	b	1 b		1 c	c			b	b			1	0	0	0	0	0	1	0
654	Maheshwari Kal	109538	b	b		b	c	c		b	a			c	0	0	0	0	0	1	0
655	Alipura	109539	b	b	b	b	c	c	c	c			a	0	0	0	0	0	1	0	
656	Bhojpur Taga	109540	b	b	b	b	b	c	c	b	b		b	0	0	0	0	0	1	0	
657	Narayanpur Taga	109541																			
658	Gumti	109542		b	b	b	b	c		b	a			c	0	0	0	0	1	0	
659	Malakpur	109543	b	b	b	b	b	b	b	b	b	b	b	0	0	0	0	0	1	0	
660	Firozabad	109544	c	c	b		c	c	c	c	c	c	c	0	0	0	0	0	1	0	
661	Paj Bangar	109545	a	a	a	a	a	a	a	a	a	c	a	0	0	0	0	0	1	0	
662	Dasa Mazra	109546	a	a	a	b	b	c	b	b	b	c	b	0	0	0	0	0	1	0	
663	Sang More	109547	b	b	a	b	b	c	b	b	b	c	c	0	0	0	0	0	1	0	
664	Pairajpur	109548	b	b	a	b	b	c	b	b	b	c	c	0	0	0	0	0	1	0	
665	Ghat Hera	109549		c	a									0	0	0	0	0	1	0	
666	Dudha Khera	109550		c							c		c	0	0	0	0	0	1	0	
667	Aurangzebpur	109551	b	b	b	b	b	b	b	b	b	b	b	0	0	0	0	0	1	0	
668	Katala	109552	b	b		b	b	b	b	b	b	b	b	0	0	0	0	0	0	0	
669	Manoharpur	109553	b	b		b	b	b	b	b	b	b	b	0	0	0	1	0	0	0	
670	Nityanandpur	109554																			
671	Sultanpur Dehat	109555	a	a	a	a	a	a	a	a	a	a	a	0	0	0	1	0	0	0	
672	Chilkana Dehat	109556	1			a	c	c	c	c	c		a	0	0	0	1	0	0	0	
673	Kalu Mazra	109557	a	b	a	c	c	c	a	c	a		c	0	0	0	1	0	0	0	
674	Abdullapur	109558	a	a	a	a	a	a	a	a	a	c	a	0	0	0	1	0	0	0	
675	Ahari	109559	a	c	a	c	c	c	a	c	a		c	0	0	0	1	0	0	0	
676	Patni	109560	b	c		c	c	c	a	c	a	c	c	0	0	0	1	0	0	0	
677	Patna Urf Nayab	109561	b	b	b	c	c	c	a	c	c		c	0	0	0	1	0	0	0	
678	Chak Patna	109562																			
679	Suchela Deva	109563	b	b	a	a	c	b	b	b	b	a	a	0	0	0	1	0	0	0	
680	Suchela Amba	109564												0	0	0	1	0	0	0	
681	Chalakupur	109565	a	a	b	b	c	c	c	b	b	b	b	0	0	0	0	0	0	0	
682	Seekri	109566	c	c	b	b	c	c		c	c	c	c	0	0	0	0	0	0	0	
683	Chand Kheri	109567	c	c	b	b	c	c		c	c	c	a	0	0	0	0	0	0	0	
684	Bakaranka	109568	b	b	b	c	b	b	b	b	b	b	b	0	0	0	0	0	0	0	
685	Rabdaspur	109569																			
686	Harda Khera	109570	c	b	a		c	c			b		b	0	0	0	0	0	0	0	
687	Nirpalpur Urf De	109571	b	b	b	b	b	b	b	b	b	b	b	0	0	0	0	0	0	0	
688	Bhojpur Gujjar	109572	c	b	c	c	c	c	c	b	b	b	b	0	0	0	0	0	0	0	
689	Pilakhni	109573	c	1		b	c	c	c		b	b	b	0	0	0	0	0	0	0	
690	Pilakhna Bakkal	109574	c	b	a	c	c	c	c	c	a	b	b	0	0	0	0	0	0	0	
691	Dariapur Pipli	109575	c	b	b	b	b	b	b	b	b		c	0	0	0	0	0	0	0	
692	Dumjhera Aht.	109576																			
693	Baban Heri	109577																			

Census of India 2011- Village Directory

Amenities and Land use (As in 2009)

Name of District:-Saharanpur Location Code No:-132

Name of CD Block:-Sarsawan- Location CodeNo:-0005

Sr. No.	Name village	Location code no.	Availability of drinking water - Yes / No								Availability of toilet & others Yes / No			
			Tap water (Treated/Untreated)	Well water (Covered / Uncovered well)	Hand Pump	Tube wells / Bore well	Spring	River / Canal	Tank / Pond / Lake	Others	Community toilet including bath.	Community toilet excluding bath.	Rural sanitary mart or sanitary hardware outlet available near the village.	Community bio-gas or recycle of waste for productive use.
1	2	3	39	40	41	42	43	44	45	46	47	48	49	50
653	Bargaon	109537	Yes	Yes	Yes	No	No	No	No	No	No	No	No	No
654	Maheshwari Kal	109538	No	Yes	Yes	Yes	No	No	No	No	No	No	No	No
655	Alipura	109539	No	No	Yes	No	No	No	No	No	No	No	No	No
656	Bhojpur Taga	109540	No	No	Yes	Yes	No	No	No	No	No	No	No	No
657	Narayanpur Taga	109541												
658	Gumti	109542	No	No	Yes	Yes	No	No	No	No	No	No	No	No
659	Malakpur	109543	Yes	No	Yes	Yes	No	No	Yes	No	No	No	No	No
660	Firozabad	109544	Yes	No	Yes	Yes	No	No	No	No	No	No	No	No
661	Paj Bangar	109545	Yes	No	Yes	Yes	No	No	No	No	No	No	No	No
662	Dasa Mazra	109546	Yes	No	Yes	Yes	No	No	No	No	No	No	No	No
663	Sang More	109547	No	No	Yes	Yes	No	No	No	No	No	No	No	No
664	Pairajpur	109548	No	No	Yes	Yes	No	No	No	No	No	No	No	No
665	Ghat Hera	109549	No	No	Yes	Yes	No	Yes	No	No	No	No	No	No
666	Dudha Khera	109550	No	No	Yes	Yes	No	No	No	No	No	No	No	No
667	Aurangzebpur	109551	No	No	Yes	No	No	No	No	No	No	No	No	No
668	Katala	109552	No	No	Yes	Yes	No	No	No	No	No	No	No	No
669	Manoharpur	109553	No	No	Yes	Yes	No	No	No	No	No	No	No	No
670	Nityanandpur	109554												
671	Sultanpur Dehat	109555	No	No	Yes	No	No	No	No	No	No	No	No	No
672	Chilkana Dehat	109556	No	No	Yes	Yes	No	No	Yes	No	No	No	No	No
673	Kalu Mazra	109557	Yes	Yes	Yes	Yes	No	Yes	Yes	No	No	No	No	No
674	Abdullapur	109558	Yes	Yes	Yes	Yes	No	Yes	Yes	No	No	No	No	No
675	Ahari	109559	No	No	Yes	Yes	No	No	No	No	No	No	No	No
676	Patni	109560	No	No	Yes	Yes	No	No	No	No	No	No	No	No
677	Patna Urf Nayab	109561	No	Yes	Yes	No	No	No	Yes	Yes	No	No	No	No
678	Chak Patna	109562												
679	Suchela Deva	109563	No	Yes	Yes	No	No	No	No	No	No	No	No	No
680	Suchela Amba	109564	No	Yes	Yes	Yes	No	No	No	No	No	No	No	No
681	Chalakpur	109565	No	No	Yes	Yes	No	No	No	No	No	No	No	No
682	Seekri	109566	No	No	Yes	Yes	No	No	No	No	No	No	No	No
683	Chand Kheri	109567	No	No	Yes	Yes	No	No	No	No	No	No	No	No
684	Bakaranka	109568	Yes	Yes	Yes	Yes	No	Yes	Yes	No	No	No	No	No
685	Rabdaspur	109569												
686	Harda Khera	109570	No	Yes	Yes	No	No	No	No	No	No	No	No	No
687	Nirpalpur Urf Dc	109571	Yes	No	Yes	No	No	No	Yes	No	No	No	No	No
688	Bhojpur Gujjar	109572	No	No	Yes	Yes	No	Yes	Yes	No	No	No	No	No
689	Pilakhni	109573	Yes	Yes	Yes	Yes	No	No	No	No	No	No	No	No
690	Pilakhna Bakkal	109574	No	No	Yes	No	No	No	Yes	No	No	No	No	No
691	Dariapur Pipli	109575	No	Yes	Yes	No	No	Yes	No	No	No	No	No	No
692	Dumjhera Aht.	109576												
693	Baban Heri	109577												

Census of India 2011- Village Directory

Amenities and Land use (As in 2009)

Name of District:-Saharanpur Location Code No:-132

Name of CD Block:-Sarsawan- Location CodeNo:-0005

Sr. No.	Name village	Location code no.	Communication and transport facilities (If amenities available code -Yes is given except for Village Pin Code ,If not available within the village , the distance range code viz; a for < 5 Kms, b for 5-10 Kms and c for 10+ kms of nearest place where facility is available is given).																
			Post office(PO)	Sub post office (SPO)	Post & Telegraph office (P&TO)	Village Pin Code	Telephones (Land lines)	Public call office (PCO)	Mobile phone coverage	Internet cafes/ Common service centre (CSC)	Private courier facility	Bus service (Public & Private)	Railway stations	Auto/Modified Autos	Taxis and Vans	Tractors	Cycle-pulled rickshaws(Manual & Machine driven)	Carts driven by animals	Sea /River ferry service
1	2	3	51	52	53	54	55	56	57	58	59	60	61	62	63	64	65	66	67
653	Bargaon	109537	b	b	b		Yes	Yes	c	c	Yes	c	c						
654	Maheshwari Kal	109538	c	a			Yes	Yes	c	c	Yes	c							
655	Alipura	109539	c	b	b		Yes	a	Yes	c	c	b	c	c	c				
656	Bhojpur Taga	109540	c	a	c		Yes	a	Yes	c	c	Yes	c	c	c		c		
657	Narayanpur Taga	109541																	
658	Gumti	109542	b				Yes	Yes	c	c	Yes	c							
659	Malakpur	109543	b		b		Yes	Yes		b	Yes	c							
660	Firozabad	109544	b	b	b		Yes	b	Yes		b	Yes	c	c	c				
661	Paj Bangar	109545	a	a	a		Yes	a	Yes	a	a	a	a	c					a
662	Dasa Mazra	109546	a	a	c		Yes	Yes	c	c	Yes	c	c				c		c
663	Sang More	109547	a	a	a		Yes	a	Yes	c	c	Yes	c	c	c		a		c
664	Pairajpur	109548	b	a	c		Yes	Yes		c	Yes		c	c	c		c		a
665	Ghat Hera	109549	b	a			Yes	Yes			Yes	b							
666	Dudha Khera	109550	b	Yes	b		Yes	Yes			Yes	b	b		Yes	Yes			
667	Aurangzebpur	109551	a	a	b		Yes	a	Yes	b	b	Yes	b	b					
668	Katala	109552	b	a	c		Yes	b	Yes	b	b	Yes	c		c				
669	Manoharpur	109553	a	a	a		Yes	Yes	b		Yes	a	a	c					
670	Nityanandpur	109554																	
671	Sultanpur Dehat	109555	a	a	a		Yes	Yes					b						b
672	Chilkana Dehat	109556			c		Yes	Yes	Yes	c	Yes	b							
673	Kalu Mazra	109557	a		c		Yes	c	Yes	a	c	a	b						
674	Abdullapur	109558	a	a	a		Yes	Yes	a	a	Yes	c	a						a
675	Ahari	109559	a		c		Yes	c	Yes	c	c	Yes	a	c					
676	Patni	109560	a	Yes	c		Yes	c	Yes	c	c	Yes	c			Yes	Yes		
677	Patna Urf Nayab	109561	a		c		Yes	a	Yes		c	Yes		b		c			
678	Chak Patna	109562																	
679	Suchela Deva	109563	a	a	a		Yes	c	Yes	a	a	Yes	b	a		a			b
680	Suchela Amba	109564					Yes	Yes											
681	Chalakpur	109565	c	b	c		Yes	a	Yes	b	b	Yes	b						
682	Seekri	109566	c	b	c		Yes	a	Yes	c	b	Yes	b	b	b	b			
683	Chand Kheri	109567	c	b	c		Yes	a	Yes	c	b	a	b	b	b				
684	Bakaranka	109568	b	b	b		Yes	Yes	b		Yes	a	a	a					
685	Rabdaspur	109569																	
686	Harda Khera	109570	a	a	c		Yes	a	Yes	c	c	Yes	a	a	a				
687	Nirpalpur Urf Dc	109571	b	b	b	247232	Yes	b	Yes	b	b	a	a	a	a	a	a		
688	Bhojpur Gujjar	109572	c	a	c		Yes	a	Yes	a	a	Yes	a	a	a		a		
689	Pilakhni	109573	c	Yes	c		Yes	Yes	c	c	Yes								
690	Pilakhna Bakkal	109574	c	a	c		Yes	a	Yes	a	c		a				a		
691	Dariapur Pipli	109575	b	b	b		Yes	Yes	b	b	b	a	b		b				
692	Dumjhera Aht.	109576																	
693	Baban Heri	109577																	

Census of India 2011- Village Directory

Amenities and Land use (As in 2009)

Name of District:-Saharanpur Location Code No:-132

Name of CD Block:-Sarsawan- Location CodeNo:-0005

Sr. No.	Name village	Location code no.	Village connected to highways,village roads, banks & credit societies (If amenities available code -Yes is given, If not available within the village , the distance range code viz; a for < 5 Kms, b for 5-10 Kms and c for 10+ kms of nearest place where facility is available is given).											
			Connected to national highway(NH)	Connected to state highway(SH)	Connected to major district road (MDR)	Connected to others district road	Pucca roads	Kutcheha roads	Water bounded macadam(WBM) roads	Navigable waterway (river/canal)(NW)	Footpaths (FP)	Commercial & Co-operative Banks	ATM	Agricultural Credit Societies
1	2	3	68	69	70	71	72	73	74	75	76	77	78	79
653	Bargaon	109537	c	c	c	Yes					Yes		b	a
654	Maheshwari Kal	109538		b	b	Yes		Yes			Yes		c	a
655	Alipura	109539	b	b	b						Yes	a	c	a
656	Bhojpur Taga	109540	c	b	b	Yes				c	Yes	Yes		b
657	Narayanpur Taga	109541												
658	Gumti	109542	c	c		Yes					Yes		b	a
659	Malakpur	109543	c	c	b	Yes					Yes	b	b	c
660	Firozabad	109544	c	c	b	Yes		Yes			Yes	b	b	a
661	Paj Bangar	109545	c	a	c					a	Yes	a	a	a
662	Dasa Mazra	109546	c	b	b	Yes		a	a	c	Yes	a	c	
663	Sang More	109547	c	c	b	Yes		a		c	Yes	a	c	a
664	Pairajpur	109548	c	c	b	Yes					Yes	a	c	a
665	Ghat Hera	109549	b	b	a	Yes		Yes			Yes	a	b	a
666	Dudha Khera	109550	b	b	a	Yes	Yes	Yes			Yes	a	b	a
667	Aurangzebpur	109551	b	b	a	Yes					Yes	a	b	a
668	Katala	109552	c	c		Yes		Yes			Yes	a	b	a
669	Manoharpur	109553	c	c	a	Yes		Yes			Yes	a	c	a
670	Nityanandpur	109554												
671	Sultanpur Dehat	109555	a	a	b			Yes			Yes	a	a	a
672	Chilkana Dehat	109556									Yes	b	b	c
673	Kalu Mazra	109557	c	c	c						Yes		a	a
674	Abdullapur	109558	c	a	c	Yes				a	Yes	a	a	a
675	Ahari	109559	c	c	c	Yes					Yes	a	a	a
676	Patni	109560	c	c	c	Yes	Yes	Yes			Yes	a	a	
677	Patna Urf Nayab	109561	b	b		Yes					Yes	a	a	a
678	Chak Patna	109562												
679	Suchela Deva	109563	b	b	b	Yes					Yes	a	a	a
680	Suchela Amba	109564						Yes			Yes			
681	Chalakpur	109565	b	b	b	Yes					Yes	b	a	a
682	Seekri	109566	b	b	b	Yes		Yes			Yes	b	b	a
683	Chand Kheri	109567	b	b	b						Yes	b	b	a
684	Bakaranka	109568	a			Yes					Yes	a	a	a
685	Rabdaspur	109569												
686	Harda Khera	109570	a	a	a	Yes					Yes	b	a	a
687	Nirpalpur Urf Dc	109571	a	a	a						Yes	a	a	b
688	Bhojpur Gujjar	109572	a	a	a	Yes					Yes	b	b	b
689	Pilakhni	109573	a	a	a	Yes		Yes			Yes			b
690	Pilakhna Bakkal	109574									Yes	a	a	b
691	Dariapur Pipli	109575	b	b	b						Yes	b	b	b
692	Dumjhera Aht.	109576												
693	Baban Heri	109577												

Census of India 2011- Village Directory

Amenities and Land use (As in 2009)

Name of District:-Saharanpur Location Code No:-132

Name of CD Block:-Sarsawan- Location CodeNo:-0005

Sr. No.	Name village	Location code no.	Availability of miscellaneous facilities (If amenities available code -Yes is given, If not available within the village , the distance range code viz; a for <5 Kms, b for 5-10 Kms and c for 10+ kms of nearest place where facility is available is given).																	Availability of electricity (Yes/No)				
			Self-Help Group (SHG)	Public distribution system (PDS) shop	Mandis / Regular market	Weekly Haat	Agricultural marketing society	Integrated Child Development Scheme (Nutritional Centres)	Anganwadi Centre (Nutritional Centres)	Others (Nutritional Centres)	ASHA (Aacredited Social Health Activist)	Community centre with/without TV	Sports Field,	Sports Club / Recreation Centre	Cinema / Video Hall	Public Library	Public Reading Room	Newspaper Supply	Assembly Polling station	Birth & Death Registration Office	Power Supply for Domestic Use (ED)	Power Supply for Agricultural Use (EAG)	Power Supply for Commercial Use (EC)	Power Supply for All Uses (EA)
1	2	3	80	81	82	83	84	85	86	87	88	89	90	91	92	93	94	95	96	97	98	99	100	101
653	Bargaon	109537	Yes	Yes	c	b	c	Yes	Yes	Yes	Yes	Yes	Yes	Yes	c	c	c	Yes	Yes	Yes	Yes	Yes	No	Yes
654	Maheshwari Kal	109538	Yes	Yes	b	b	Yes	Yes	Yes	Yes	Yes	Yes	c	c	c	c	c	Yes	Yes	Yes	Yes	Yes	Yes	Yes
655	Alipura	109539	Yes	Yes	c	b	c	c	Yes	Yes	Yes	c	Yes	Yes	c	c	c	Yes	Yes	c	Yes	Yes	Yes	Yes
656	Bhojpur Taga	109540	a	c	Yes	b	b	c	c	Yes	Yes	b	a	c	c	c	c	Yes	Yes	Yes	Yes	Yes	Yes	Yes
657	Narayanpur Taga	109541																						
658	Gumti	109542	Yes	a	a	b	a	Yes	Yes	Yes	Yes	b	Yes	c	c	c	Yes	Yes	Yes	Yes	Yes	Yes	No	Yes
659	Malakpur	109543	b	Yes	b	Yes	b	b	b	b	b	b	b	b	b	b	b	Yes	a	Yes	Yes	Yes	Yes	Yes
660	Firozabad	109544	b	b	b	b	Yes	Yes	Yes	Yes	Yes	c	c	c	c	c	Yes	Yes	Yes	Yes	Yes	Yes	Yes	Yes
661	Paj Bangar	109545	a	a	a	a	a	c	Yes	Yes	Yes	c	Yes	a	a	c	c	Yes	Yes	Yes	Yes	Yes	Yes	Yes
662	Dasa Mazra	109546	Yes	Yes	c	a	c	c	Yes	Yes	Yes	a	a	c	c	c	c	Yes	Yes	Yes	Yes	Yes	Yes	Yes
663	Sang More	109547	c	Yes	c	a	c	a	Yes	Yes	Yes	a	a	c	c	c	c	Yes	Yes	Yes	Yes	Yes	Yes	Yes
664	Pairajpur	109548	c	Yes	c	b	Yes	c	c	Yes	Yes	Yes	b	b	b	c	c	Yes	Yes	Yes	Yes	Yes	No	Yes
665	Ghat Hera	109549	Yes	Yes	c	a	Yes	Yes	Yes	Yes	Yes	Yes	Yes	Yes	Yes	Yes	Yes	Yes	Yes	Yes	Yes	Yes	Yes	Yes
666	Dudha Khera	109550	Yes	Yes	Yes	Yes	Yes	Yes	Yes	Yes	Yes	Yes	Yes	Yes	Yes	Yes	Yes	Yes	Yes	Yes	Yes	Yes	Yes	Yes
667	Aurangzebpur	109551	Yes	a	c	b	c	b	Yes	Yes	a	c	c	c	c	a	c	Yes	a	a	Yes	Yes	Yes	Yes
668	Katala	109552	Yes	Yes	b	b	c	Yes	Yes	Yes	Yes	c	c	c	b	c	c	Yes	Yes	Yes	Yes	Yes	Yes	Yes
669	Manoharpur	109553	Yes	Yes	c	b	c	Yes	Yes	Yes	Yes	c	Yes	c	c	c	c	Yes	Yes	Yes	Yes	Yes	Yes	Yes
670	Nityanandpur	109554																						
671	Sultanpur Dehat	109555	a	a	a	a	a	Yes	Yes	Yes	Yes	Yes	a	a	a	a	Yes	Yes	a	Yes	Yes	Yes	Yes	Yes
672	Chilkana Dehat	109556	Yes	b	c	b	b	Yes	Yes	b	Yes	Yes	a	c	b	c	c	Yes	Yes	a	Yes	Yes	Yes	Yes
673	Kalu Mazra	109557	Yes	Yes	a	a	c	Yes	Yes	Yes	Yes	c	a	Yes	a	c	a	Yes	Yes	Yes	Yes	Yes	Yes	Yes
674	Abdullapur	109558	a	a	a	a	a	c	Yes	Yes	Yes	Yes	Yes	a	a	c	c	Yes	Yes	Yes	Yes	Yes	Yes	Yes
675	Ahari	109559	Yes	Yes	a	a	c	Yes	Yes	Yes	Yes	c	a	Yes	a	c	c	Yes	Yes	Yes	Yes	Yes	Yes	Yes
676	Patni	109560	Yes	Yes	c	a	a	Yes	Yes	Yes	Yes	a	c	c	a	c	c	Yes	Yes	Yes	Yes	Yes	Yes	Yes
677	Patna Urf Nayab	109561	Yes	Yes	c	b	c	Yes	Yes	Yes	a	a	c	c	a	a	c	Yes	Yes	Yes	Yes	Yes	Yes	Yes
678	Chak Patna	109562																						
679	Suchela Deva	109563	Yes	Yes	a	a	c	a	Yes	Yes	Yes	c	a	a	c	c	c	Yes	Yes	a	Yes	Yes	Yes	Yes
680	Suchela Amba	109564	Yes	Yes	Yes	Yes	Yes	Yes	Yes	Yes	Yes	Yes	Yes	Yes	c	c	c	Yes	Yes	Yes	No	Yes	No	No
681	Chalakpur	109565	Yes	Yes	a	b	c	Yes	Yes	Yes	Yes	c	a	c	c	c	c	Yes	Yes	Yes	Yes	Yes	Yes	Yes
682	Seekri	109566	Yes	Yes	b	b	c	Yes	Yes	Yes	Yes	c	b	c	c	c	c	Yes	Yes	Yes	Yes	Yes	Yes	Yes
683	Chand Kheri	109567	Yes	a	b	b	c	Yes	Yes	Yes	Yes	c	b	c	c	c	c	Yes	Yes	Yes	Yes	Yes	Yes	Yes
684	Bakaranka	109568	a	a	b	b	b	b	Yes	Yes	Yes	b	b	b	b	b	a	Yes	a	a	Yes	Yes	Yes	Yes
685	Rabdasapur	109569																						
686	Harda Khera	109570	a	Yes	b	b	b	c	Yes	Yes	Yes	c	c	c	c	c	c	Yes	Yes	Yes	Yes	Yes	Yes	Yes
687	Nirpalpur Urf Dc	109571	Yes	a	b	a	b	Yes	Yes	Yes	Yes	b	Yes	b	b	b	b	Yes	a	Yes	Yes	Yes	Yes	Yes
688	Bhojpur Gujjar	109572	a	Yes	b	b	b	Yes	Yes	Yes	Yes	b	b	b	b	b	Yes	Yes	a	a	Yes	Yes	Yes	Yes
689	Pilakhni	109573	Yes	Yes	b	b	a	Yes	Yes	Yes	Yes	c	c	c	c	c	c	Yes	Yes	Yes	Yes	Yes	No	Yes
690	Pilakhna Bakkal	109574	a	Yes	b	b	b	Yes	Yes	Yes	Yes	b	Yes	b	b	b	b	Yes	a	a	Yes	Yes	Yes	Yes
691	Dariapur Pipli	109575	Yes	Yes	a	b	b	a	a	a	Yes	a	b	b	c	b	c	c	Yes	a	Yes	Yes	Yes	Yes
692	Dumjhera Aht.	109576																						
693	Baban Heri	109577																						

Census of India 2011- Village Directory

Amenities and Land use (As in 2009)

Name of District:-Saharanpur Location Code No:-132

Name of CD Block:-Sarsawan- Location CodeNo:-0005

Sr. No.	Name village	Location code no.	Land Use																	Name of three most important commodities manufactured				
			Nearest Town	Area under different types of land use (in hectares rounded up to one decimal place)											Area irrigated by source (in hectare).									
				Name	Distance range code, i.e. a. for <= 5 Kms, b. for 5-10 Kms and c. for 10+ kms.	Forests	Area under Nonagricultural Uses	Barren and Un-cultivable land	Permanent Pastures and Other Grazing Lands	Land Under Miscellaneous Tree Crops etc.	Culturable Waste Land	Fallow lands other than current fallows	Current Fallows	Net Area Sown	Total Irrigated Land Area	Total Un-irrigated Land Area	Canals (C)	Wells/Tube-wells(W/TW)	Tanks/Lakes(T/L)	Water Falls(WF)	Others(O)	First	Second	Third
			102																					
653	Bargaon	109537	SAHARANP	c	0	32	0	0	3	0	0	0.8	228.7	228.7	0	96.2	132.5	0	0	0				
654	Maheshwari Kal	109538	SAHARANP	c	0	34.3	0	0	0	0	0	0.2	286.6	286.6	0	108.3	178.3	0	0	0				
655	Alipura	109539			0	6.5	0	0	0	15.2	0	0	89.8	89.8	0	0	63.6	26	0	0				
656	Bhojpur Taga	109540	SAHARANP	c	0.4	17.7	0	0	0	0	0	0	148.7	148.7	0	0	65.9	82.8	0	0				
657	Narayanpur Taga	109541	SAHARANP	c	0	8.8	0	0	0	0	0	0	100.7	100.7	0	0	100.7	0	0	0				
658	Gumti	109542	SAHARANP	c	0	25.7	0	0	22.4	1.5	0	0	142	142	0	0	0	0	142	0				
659	Malakpur	109543	SAHARANP	UR	0	61.9	0	0	0	0	0	0	224.5	224.5	0	0	224.5	0	0	0				
660	Firozabad	109544	SAHARANP	UR	0	52	0	0	0	0	0	0	257.1	257.1	0	0	257.1	0	0	0				
661	Paj Bangar	109545	SULTANPU	Fa	0	13	2.1	0	0	2.1	0	1.9	238.6	238.6	0	0	238.6	0	0	0	Rice	Gur	Ata	
662	Dasa Mazra	109546	SAHARANP	c	0	24.7	0	0	0	0	0	0	195.8	192.3	3.5	0	192.3	0	0	0				
663	Sang More	109547			0	59.8	0	0	0	0	0	0	131.6	131.6	0	0	131.6	0	0	0				
664	Pairajpur	109548	SAHARANP	c	0	15.7	0	0	0	0	0	0	106.8	106.8	0	0	106.8	0	0	0				
665	Ghat Hera	109549	SAHARANP	c	0	43.8	0	0	0	0	0	0	306.1	306.1	0	0	154	152.1	0	0				
666	Dudha Khera	109550	SAHARANP	b	0	66.2	0	0	0	0	0	0	424	424	0	0	223.7	200.3	0	0				
667	Aurangzebpur	109551			0	0	11.2	0	0	0	0	0	66.3	66.3	0	0	66.3	0	0	0				
668	Katala	109552	SAHARANP	c	0	56.2	0	0	0	0	0	0	264.2	264.2	0	0	86.5	177.7	0	0				
669	Manoharpur	109553			0	0	26.4	0	0	0	0	0	90.2	90.2	0	0	76.1	14	0	0				
670	Nityanandpur	109554	SAHARANP	UR	0	0	0	0	4	0	0	0	63	62	1	0	0	0	0	62				
671	Sultanpur Dehat	109555	SULTANPU	Fa	0	5.8	0	0	0	0	0	0	0	0	0	0	0	0	0	0				
672	Chilkana Dehat	109556	SAHARANP	c	0	20.3	0	0	0	0	0	0	143.2	143.2	0	0	143.2	0	0	0				
673	Kalu Mazra	109557	SAHARANP	c	0	5.7	0	0	0	0	0	3.2	0.5	31.8	31.8	0	0	31.8	0	0	0			
674	Abdullapur	109558	SULTANPU	Fa	0	1.2	10.2	0	2.5	0	0	0.1	103.5	103.5	0	0	103.5	0	0	0	Rice	Gur	Ata	
675	Ahari	109559	SAHARANP	c	0	9.4	0	0	1.6	0	0.1	0	62	62	0	0	62	0	0	0				
676	Patni	109560	SAHARANP	c	0	83.5	0	0	5.6	0	2	0	337.8	337.8	0	0	337.8	0	0	0				
677	Patna Urf Nayab	109561	SAHARANP	c	0	28.5	0	0	2.8	0	0	0	225.3	225.3	0	0	225.3	0	0	0				
678	Chak Patna	109562			0	0.5	0	0	0	0	0	0	25	25	0	0	25	0	0	0				
679	Suchela Deva	109563	SAHARANP	c	0	10.6	0	0	0	0	0	0	84.8	84.8	0	0	84.8	0	0	0				
680	Suchela Amba	109564			0	4.8	0	0	8.1	0	0	0	108.8	108.8	0	0	108.8	0	0	0				
681	Chalakpur	109565			0	16.7	0	0	82.6	0	0.4	0	122.2	122.2	0	0	122.2	0	0	0				
682	Seekri	109566	SAHARANP	c	0	34.3	0	0	0.4	0	0.2	0.4	279.9	279.9	0	0	279.9	0	0	0				
683	Chand Kheri	109567	CHILKANA	b	0	6	0	0	0	0	0.1	0	76	76	0	0	76	0	0	0				
684	Bakaranka	109568	SAHARANP	c	0	18.1	0	0	0	0	0	0	149.1	149.1	0	0	56.6	92.5	0	0				
685	Rabdaspur	109569	SAHARANP	c	0	5.4	0	0	0	0	0	0	80.7	80.7	0	0	80.7	0	0	0				
686	Harda Khera	109570	SAHARANP	c	0	21.4	0	0	0	0	0	0	231.2	231.2	0	0	231.2	0	0	0				
687	Nirpalpur Urf De	109571	SAHARANP	b	0	0	5.6	0.3	0	0	0	0.7	59.1	59.1	0	0	59.1	0	0	0				
688	Bhojpur Gujjar	109572	SAHARANP	c	0	13.1	0	0	0	0	0	0	77	31.4	45.7	0	0	0	0	0	31.4			
689	Pilakhni	109573	SAHARANP	b	0	57.2	0	0	0	0	0	29.2	187.7	187.7	0	111	76.1	0	0	0				
690	Pilakhna Bakkal	109574	SAHARANP	c	0	9.4	0	0	0	0	0	0	44	44	0	0	44	0	0	0				
691	Dariapur Pipli	109575	CHILKANA	b	0	14.8	0	0.8	0	0	1.5	9.1	313.3	313.3	0	0	313.3	0	0	0				
692	Dumjhera Aht.	109576	CHILKANA	a	0	19.4	0	0	1.1	0	2.3	4.6	256.5	256.5	0	0	256.5	0	0	0				
693	Baban Heri	109577	SAHARANP	c	0	12.3	0	0	0	0	0	0	146.5	134.2	12.3	0	49	0	0	85.2				

Census of India 2011- Village Directory

Amenities and Land use (As in 2009)

Name of District:-Saharanpur Location CodeNo:-132

Name of CD Block:-Sarsawan- Location CodeNo:-0005

Sr. No.	Name village	Location code no.	Total area of the village (in hectares rounded up to one decimal place)	Total population (2011 census)	Number of households (2011 census)	Number of educational amenities available. (If not available within the village , the distance range code viz; a for < 5 Kms, b for 5-10 Kms and c for 10+ kms of nearest place where facility is available is given).													
						Pre-Primary school (PP)	Primary school (P)	Middle school (M)	Secondary School (S)	Senior Secondary school (SS)	Degree college of arts science & commerce (ASC)	Engineering college(EC)	Medical college (MC)	Management institute (MI)	Polytechnic (Pt)	Vocational training school /ITI	Non-formal training centre (NFTC)	Special school for disabled (SSD)	Others (specify)
1	2	3	4	5	6	7	8	9	10	11	12	13	14	15	16	17	18	19	20
694	Nalhera	109578	252.1	2414	397	1	1	a	a	c					c	c		c	
695	Dumjehra Must.	109579	332.5	4698	726	1	2		a	c	c	c	c	c	c	b		c	
696	Dumjehri	109580	142.5	3611	563	1	1	b	b	c	c	b	c	c	c	c	c		
697	Banghni	109581	112.6	904	167		a	a	a	a	c	c	c	c	c		c		
698	Govindpuri	109582	47	273	50	a	a	a	a	a	b	c	c	c	c	c	b	b	c
699	Mandi Aht.	109583	64.1	0	0														
700	Mandi Must.	109584	64.1	0	0														
701	Shahpur	109585	85.5	0	0														
702	Chauri	109586	297.4	3635	646	1	1	b	b	b	b	b	c	c	c	b	b	b	b
703	Chaura Kalan	109587	123.9	616	105	a		a	a	a	a	c	c	c	c	c	b	b	c
704	Manpur	109588	18.5	0	0														
705	Nagala	109589	89.9	562	86	a	a	a	a	c	c	c	c	c	c	c	c	c	c
706	Rajaba Rajabi	109590	189.9	0	0														
707	Chaura Khurd	109591	62.6	605	92	a	a	a	a	a	b	c		c	c	b	b	c	
708	Chhapar	109592	245.4	1718	287	a		a	a	c			b	c	c			c	
709	Meerpur Sitapur	109593	140.7	1373	225	b		b	b	c			b	c	c			c	
710	Endri	109594	144.8	0	0														
711	Saliri	109595	202.4	3272	491	1	1	a	a	c	a	a	c	c	c	c	c		
712	Salira	109596	73.7	511	98	a		a	a	c	c	a	c	c	c	c	c		
713	Daria Baramad	109597	191.3	0	0														
714	Sadullapur Kalar	109598	231.1	0	0														
715	Haidarpur	109599	123.3	1045	155		a	a	a	a	c	c		c	c	b	c	c	
716	Binna Kheri	109600	303	1531	257	b		a	a	b	b		c		b	c	c		c
717	Mikhanpur	109601	217.4	1008	177			b		c	a	b	a	c	b	b	c		
718	Murtaza Nagar	109602	104.4	0	0														
719	Sadullapur Khur	109603	21.6	0	0														
720	Naurangpur	109604	31.2	0	0														
721	Husainpur Aht.	109605	173.4	0	0														
722	Husainpur	109606	138.1	1516	245	b	1	a	b	b	c	c		c	c	c	c		
723	Janish Nagar	109607	71.2	0	0														
724	Ghaghond Aht.	109608	15.9	0	0														
725	Ghaghond Must.	109609	129.6	3027	471	1	1	b	b	c	c		c	c	c	c			
726	Gharoli Must	109610	146.6	1110	182			b	b	c	c	c	c	c	c	c	c	c	
727	Gharoli Aht.	109611	128.1	0	0														
728	Shahjahanpur	109612	19.1	2700	428	1	1	a	a	a	a	a	c	c	c	c			
729	Jalalpur	109613	123	572	96	a	a	a	a	c	c	c	a	a	a	a	c	c	
730	Sua Kheri	109614	259.8	1708	302			a	a	c				c	c			c	
731	Mithepur	109615	114	0	0														
732	Asadpur	109616	339.4	1934	297				a	c	c	c	c	c	c	c	c	c	
733	Bahlolpur	109617	68.9	1187	221		1	a	b	b	b	c	c	c	c	c	c	c	c
734	Mazari Khurd	109618	36.9	366	57	b	a	a	b	b	c	c	c	c	c	c	c	c	
735	Ismailpur	109619	150.8	1253	235	a		a	a	a	a			c					
736	Chabri	109620	184.5	1162	190	b		b	b	c	c	c	c	c	c	c	c	c	c

Census of India 2011- Village Directory

Amenities and Land use (As in 2009)

Name of District:-Saharanpur Location Code No:-132

Name of CD Block:-Sarsawan- Location CodeNo:-0005

Sr. No.	Name village	Location code no.	Number of Medical Amenities available. (If not available within the village , the distance range code viz; a for < 5 Kms, b for 5-10 Kms and c for 10+ kms of nearest place where facility is available is given).										Number of Non-Government Medical Amenities available.							
			Community health centre (CHC)	Primary health centre (PHC)	Primary health sub centre (PHS)	Maternity and child welfare centre (MCW)	T.B. clinic (TBC)	Hospital-allopathic (HA)	Hospital-alternative medicine (HO)	Dispensary (D)	Veterinary hospital (VH)	Mobile health clinic (MHC)	Family welfare centre (FWC)	Charitable non Govt. hospital/Nursing home.	Medical practitioner with MBBS Degree	Medical practitioner with other degree	Medical practitioner with no degree	Traditional practitioner and faith healer .	Medicine Shop	Others
1	2	3	21	22	23	24	25	26	27	28	29	30	31	32	33	34	35	36	37	38
694	Nalhera	109578	a	c	b	c	c	c	a	a	a		a	0	0	0	0	0	0	0
695	Dumjehra Must.	109579	b	b	a	b	b	b	b	b	a		b	0	0	0	0	0	0	0
696	Dumjehri	109580	b	b	b	b	c	b	b	b	b	c	b	0	0	0	0	0	0	0
697	Banghni	109581	b	b	a	b	b	b	b	b	b	b	b	0	0	0	0	0	0	0
698	Govindpuri	109582	b	b	a	b	c	b	b	b	b	b	b	0	0	0	0	0	0	0
699	Mandi Aht.	109583																		
700	Mandi Must.	109584																		
701	Shahpur	109585																		
702	Chauri	109586	b	b	b	b	c	b	b	b	b	b	b	0	0	0	0	0	0	0
703	Chaura Kalan	109587	b	b	a	b	c	b	b	b	b	b	b	0	0	0	0	0	0	0
704	Manpur	109588																		
705	Nagala	109589	a	a	a	a	c	a	a	a	a	c	a	0	0	0	0	0	0	0
706	Rajaba Rajabi	109590																		
707	Chaura Khurd	109591	b	b	a	b	b	b	b	b	b	b	b	0	0	0	0	0	0	0
708	Chhapar	109592	a	a	a	a	a	c	a	a	a	c	a	0	0	0	0	0	0	0
709	Meerpur Sitapur	109593	b	b	b	b	c	b	b	b	b	c	b	0	0	0	0	0	0	0
710	Endri	109594																		
711	Saliri	109595	a	a	a	a	c	a	a	a	a	c	a	0	0	0	0	0	0	0
712	Salira	109596	a	a	a	a	c	a	a	a	a	c	a	0	0	0	0	0	0	0
713	Daria Baramad	109597																		
714	Sadullapur Kalar	109598																		
715	Haidarpur	109599	b	b	b	b	c	b	b	b	b	b	b	0	0	0	0	0	0	0
716	Binna Kheri	109600	b	b	b	b	b	c	b	b	b	c	b	0	0	0	0	0	0	0
717	Mikhanpur	109601	a	b	a	b	c	b	b	b	b	b	a	0	0	0	0	0	0	0
718	Murtaza Nagar	109602																		
719	Sadullapur Khur	109603																		
720	Naurangpur	109604																		
721	Husainpur Aht.	109605																		
722	Husainpur	109606	c	b	b	b	c	c	c	b	b	b	b	0	0	0	0	0	0	0
723	Janish Nagar	109607																		
724	Ghaghond Aht.	109608																		
725	Ghaghond Must.	109609	c	b	b	b	c	c	c	b	b	b	b	0	0	0	0	0	0	0
726	Gharoli Must	109610	c	b	b	b	c	c	b	b	b	b	b	0	0	0	0	0	0	0
727	Gharoli Aht.	109611																		
728	Shahjahanpur	109612	a			a							a	0	0	0	0	0	0	1
729	Jalalpur	109613	a	a	a	a	c	a	a	a	a	a	a	0	0	0	0	0	0	1
730	Sua Kheri	109614	a	a	a	a	a	c	a	a	a	c	a	0	0	0	0	0	0	1
731	Mithepur	109615																		
732	Asadpur	109616	b	b	b	b	b	b	b	b	b	b	b	0	0	0	0	0	0	1
733	Bahlolpur	109617	c	b	b	b	c	c	c	b	b	b	b	0	0	0	0	0	0	1
734	Mazari Khurd	109618	c	b	b	b	c	c	c	b	b	c	b	0	0	0	0	0	0	1
735	Ismailpur	109619	b	b		c	c	b	b	b	b	c	b	0	0	0	0	0	0	1
736	Chabri	109620	b	b	b	b	b	b	b	b	b	b	b	0	0	0	0	0	0	1

Census of India 2011- Village Directory

Amenities and Land use (As in 2009)

Name of District:-Saharanpur Location Code No:-132

Name of CD Block:-Sarsawan- Location CodeNo:-0005

Sr. No.	Name village	Location code no.	Availability of drinking water - Yes / No								Availability of toilet & others Yes / No			
			Tap water (Treated/Untreated)	Well water (Covered / Uncovered well)	Hand Pump	Tube wells / Bore well	Spring	River / Canal	Tank / Pond / Lake	Others	Community toilet including bath.	Community toilet excluding bath.	Rural sanitary mart or sanitary hardware outlet available near the village.	Community bio-gas or recycle of waste for productive use.
1	2	3	39	40	41	42	43	44	45	46	47	48	49	50
694	Nalhera	109578	No	No	Yes	No	No	No	No	No	No	No	No	No
695	Dumjehra Must.	109579	No	No	Yes	No	No	No	No	No	No	No	No	No
696	Dumjehri	109580	No	No	Yes	No	No	No	No	No	No	No	No	No
697	Banghni	109581	No	No	Yes	No	No	No	No	No	No	No	No	No
698	Govindpuri	109582	No	Yes	Yes	Yes	No	No	No	No	No	No	No	No
699	Mandi Aht.	109583												
700	Mandi Must.	109584												
701	Shahpur	109585												
702	Chauri	109586	No	No	Yes	Yes	No	No	No	No	No	No	No	No
703	Chaura Kalan	109587	No	No	Yes	No	No	No	Yes	No	No	No	No	No
704	Manpur	109588												
705	Nagala	109589	No	Yes	Yes	Yes	No	Yes	Yes	No	No	No	No	No
706	Rajaba Rajabi	109590												
707	Chaura Khurd	109591	Yes	Yes	Yes	Yes	No	No	No	No	No	No	No	No
708	Chhapar	109592	Yes	Yes	Yes	No	No	No	Yes	No	No	No	No	No
709	Meerpur Sitapur	109593	No	Yes	Yes	Yes	No	No	No	No	No	No	No	No
710	Endri	109594												
711	Saliri	109595	No	No	Yes	Yes	No	No	No	No	No	No	No	No
712	Salira	109596	No	Yes	Yes	No	No	No	No	No	No	No	No	No
713	Daria Baramad	109597												
714	Sadullapur Kalar	109598												
715	Haidarpur	109599	No	Yes	Yes	Yes	No	No	No	No	No	No	No	No
716	Binna Kheri	109600	No	Yes	Yes	Yes	No	Yes	No	No	No	No	No	No
717	Mikhanpur	109601	No	Yes	Yes	Yes	No	No	No	No	No	No	Yes	No
718	Murtaza Nagar	109602												
719	Sadullapur Khur	109603												
720	Naurangpur	109604												
721	Husainpur Aht.	109605												
722	Husainpur	109606	No	No	Yes	Yes	No	No	No	No	No	No	No	No
723	Janish Nagar	109607												
724	Ghaghond Aht.	109608												
725	Ghaghond Must.	109609	Yes	No	Yes	Yes	No	Yes	No	No	No	No	No	No
726	Gharoli Must	109610	No	No	Yes	Yes	No	No	No	No	No	No	No	No
727	Gharoli Aht.	109611												
728	Shahjahanpur	109612	No	No	Yes	Yes	No	No	No	No	No	No	No	No
729	Jalalpur	109613	No	No	Yes	No	No	No	No	No	No	No	No	No
730	Sua Kheri	109614	No	No	Yes	Yes	No	Yes	No	No	No	No	No	No
731	Mithepur	109615												
732	Asadpur	109616	No	No	Yes	No	No	No	No	No	No	No	No	No
733	Bahlolpur	109617	No	Yes	Yes	Yes	No	Yes	No	No	No	No	No	No
734	Mazari Khurd	109618	Yes	Yes	Yes	Yes	No	No	No	No	No	No	No	No
735	Ismailpur	109619	No	Yes	Yes	Yes	No	No	No	No	No	No	No	No
736	Chabri	109620	No	Yes	Yes	Yes	No	No	No	No	No	No	No	No

Census of India 2011- Village Directory

Amenities and Land use (As in 2009)

Name of District:-Saharanpur Location Code No:-132

Name of CD Block:-Sarsawan- Location CodeNo:-0005

Sr. No.	Name village	Location code no.	Communication and transport facilities (If amenities available code -Yes is given except for Village Pin Code ,If not available within the village , the distance range code viz; a for < 5 Kms, b for 5-10 Kms and c for 10+ kms of nearest place where facility is available is given).																
			Post office(PO)	Sub post office (SPO)	Post & Telegraph office (P&TO)	Village Pin Code	Telephones (Land lines)	Public call office (PCO)	Mobile phone coverage	Internet cafes/ Common service centre (CSC)	Private courier facility	Bus service (Public & Private)	Railway stations	Auto/Modified Autos	Taxis and Vans	Tractors	Cycle-pulled rickshaws(Manual & Machine driven)	Carts driven by animals	Sea /River ferry service
1	2	3	51	52	53	54	55	56	57	58	59	60	61	62	63	64	65	66	67
694	Nalhera	109578	a		c		Yes	a	Yes	c	c	Yes	b		c				
695	Dumjehra Must.	109579	a	a	a		Yes		Yes	a	a	Yes	b	a					
696	Dumjehri	109580	b	b	b		Yes		Yes	b	b	Yes	b	c	b			b	
697	Banghni	109581	b	a	b		Yes	a	Yes	b	b	b	b	b	b				
698	Govindpuri	109582	b	a			Yes	a	Yes	b	b	b	b	b	b				
699	Mandi Aht.	109583																	
700	Mandi Must.	109584																	
701	Shahpur	109585																	
702	Chauri	109586	b		b	247231	Yes		Yes	b	b	Yes	b	b	b			b	b
703	Chaura Kalan	109587	b	a	b		Yes	a	Yes	b	b	b	b	b	b		b		
704	Manpur	109588																	
705	Nagala	109589	a	a	a		Yes	a	Yes	a	a	a	b	a	a		a	a	
706	Rajaba Rajabi	109590																	
707	Chaura Khurd	109591	b	a	b		Yes	a	Yes	b	b	b	b	b	b		b		
708	Chhapar	109592	c	a	a	247232	Yes		Yes	c	a	Yes	c	a	a	a	a	a	
709	Meerpur Sitapur	109593	c	b	b	247232	Yes		Yes	c	b	Yes	b	b	b	b	b	b	b
710	Endri	109594																	
711	Saliri	109595	a	a	a		Yes	a	Yes	a	a	Yes	b	a			a		
712	Salira	109596	a	a	a		Yes	a	Yes	a	a	a	b	a	a		a	a	
713	Daria Baramad	109597																	
714	Sadullapur Kalar	109598																	
715	Haidarpur	109599	c	b	c		Yes	a	Yes	c	b	Yes	b	b					
716	Binna Kheri	109600	c	b	b	247232	Yes		Yes	c	b	Yes	b	b	b	b	b		
717	Mikhanpur	109601	b	a	b		Yes	a	Yes	b	b	Yes	b	a	a				
718	Murtaza Nagar	109602																	
719	Sadullapur Khur	109603																	
720	Naurangpur	109604																	
721	Husainpur Aht.	109605																	
722	Husainpur	109606	c	a	c		Yes	a	Yes	b	b	Yes	b	b	b		b		
723	Janish Nagar	109607																	
724	Ghaghond Aht.	109608																	
725	Ghaghond Must.	109609	c	a	c		Yes	a	Yes	b	b	Yes	b	b	b		b		
726	Gharoli Must	109610	c	a	c		Yes	a	Yes	b	b	Yes	b	b	a				
727	Gharoli Aht.	109611																	
728	Shahjahanpur	109612	b		b		Yes		Yes	b	b	Yes	b						
729	Jalalpur	109613	a	a	c		Yes	a	Yes	a	a	a	a						
730	Sua Kheri	109614	c	a	a	247232	Yes		Yes	a	a	Yes	b	a	a	a	a	a	
731	Mithepur	109615																	
732	Asadpur	109616	b	b	b		Yes	b	Yes	b	c	Yes	b	b					
733	Bahlolpur	109617	c	a	c		Yes	a	Yes	b	b	Yes	b	b	b				
734	Mazari Khurd	109618	c	a	c		Yes	a	Yes	b	b		b	a	b				
735	Ismailpur	109619	b	b	b		Yes		Yes	b	b	Yes	b	b	b				
736	Chabri	109620	b	b	b		Yes	b	Yes	b	b	Yes	b	b	b		b		

Census of India 2011- Village Directory

Amenities and Land use (As in 2009)

Name of District:-Saharanpur Location Code No:-132

Name of CD Block:-Sarsawan- Location CodeNo:-0005

Sr. No.	Name village	Location code no.	Village connected to highways,village roads, banks & credit societies (If amenities available code -Yes is given, If not available within the village , the distance range code viz; a for < 5 Kms, b for 5-10 Kms and c for 10+ kms of nearest place where facility is available is given).											
			Connected to national highway(NH)	Connected to state highway(SH)	Connected to major district road (MDR)	Connected to others district road	Pucca roads	Kutcheha roads	Water bounded macadam(WBM) roads	Navigable waterway (river/canal)(NW)	Footpaths (FP)	Commercial & Co-operative Banks	ATM	Agricultural Credit Societies
1	2	3	68	69	70	71	72	73	74	75	76	77	78	79
694	Nalhera	109578	c	c		Yes	a				Yes	a	a	a
695	Dumjehra Must.	109579	b	b	b	Yes		Yes			Yes	a	a	
696	Dumjehri	109580	b	b	b	Yes		Yes		b	Yes	b	b	b
697	Banghni	109581	b	b	b						Yes	b	b	b
698	Govindpuri	109582	b	b	b						Yes	b	b	b
699	Mandi Aht.	109583												
700	Mandi Must.	109584												
701	Shahpur	109585												
702	Chauri	109586	b	b	b	Yes		Yes			Yes	b	b	b
703	Chaura Kalan	109587	b	b	b	a		a		a	Yes	b	b	b
704	Manpur	109588												
705	Nagala	109589	b	a	b					a	Yes	a	a	a
706	Rajaba Rajabi	109590												
707	Chaura Khurd	109591	b	b	b	b					Yes	b	b	b
708	Chhapar	109592	a	a	a	Yes					Yes	a	a	a
709	Meerpur Sitapur	109593	b			Yes					Yes	b	b	a
710	Endri	109594												
711	Saliri	109595	b	a	b	Yes		Yes		a	Yes	a	a	a
712	Salira	109596	b	a	b					a	Yes	a	a	a
713	Daria Baramad	109597												
714	Sadullapur Kalar	109598												
715	Haidarpur	109599	a	a	a	Yes					Yes	b	b	a
716	Binna Kheri	109600	b	b	a	Yes					Yes	b	b	b
717	Mikhanpur	109601	a	a	a	Yes				a	Yes	a	b	a
718	Murtaza Nagar	109602												
719	Sadullapur Khur	109603												
720	Naurangpur	109604												
721	Husainpur Aht.	109605												
722	Husainpur	109606	a	a	a	Yes			a		Yes	b	b	a
723	Janish Nagar	109607												
724	Ghaghond Aht.	109608												
725	Ghaghond Must.	109609	a	a	a	Yes		Yes		a	Yes	b	b	a
726	Gharoli Must	109610				Yes					Yes	b	b	a
727	Gharoli Aht.	109611												
728	Shahjahanpur	109612				Yes					Yes		b	
729	Jalalpur	109613	a								Yes	a	a	a
730	Sua Kheri	109614	a	a	a	Yes					Yes	a	a	a
731	Mithepur	109615												
732	Asadpur	109616				Yes	b				Yes	b	b	a
733	Bahlolpur	109617				Yes					Yes	b	b	a
734	Mazari Khurd	109618	a	a	a			a			Yes	b	b	a
735	Ismailpur	109619	a	a		Yes					Yes	b	b	c
736	Chabri	109620	b			Yes					Yes	b	b	a

Census of India 2011- Village Directory

Amenities and Land use (As in 2009)

Name of District:-Saharanpur Location Code No:-132

Name of CD Block:-Sarsawan- Location CodeNo:-0005

Sr. No.	Name village	Location code no.	Availability of miscellaneous facilities (If amenities available code -Yes is given, If not available within the village , the distance range code viz; a for < 5 Kms, b for 5-10 Kms and c for 10+ kms of nearest place where facility is available is given).																	Availability of electricity (Yes/No)				
			Self-Help Group (SHG)	Public distribution system (PDS) shop	Mandis / Regular market	Weekly Haat	Agricultural marketing society	Integrated Child Development Scheme (Nutritional Centres)	Anganwadi Centre (Nutritional Centres)	Others (Nutritional Centres)	ASHA (Aaccredited Social Health Activist)	Community centre with/without TV	Sports Field,	Sports Club / Recreation Centre	Cinema / Video Hall	Public Library	Public Reading Room	Newspaper Supply	Assembly Polling station	Birth & Death Registration Office	Power Supply for Domestic Use (ED)	Power Supply for Agricultural Use (EAG)	Power Supply for Commercial Use (EC)	Power Supply for All Uses (EA)
1	2	3	80	81	82	83	84	85	86	87	88	89	90	91	92	93	94	95	96	97	98	99	100	101
694	Nalhera	109578	Yes	Yes	a	a	a	Yes	Yes	Yes	Yes	a	Yes	Yes	a	c	c	Yes	Yes	Yes	Yes	Yes	Yes	Yes
695	Dumjehra Must.	109579	Yes	Yes	b	b	c	Yes	Yes	Yes	Yes	a	Yes	c	a	c	c	Yes	Yes	Yes	Yes	Yes	No	Yes
696	Dumjehri	109580	b	b	b	b	b	Yes	Yes	Yes	Yes	b	b	b	b	c	c	Yes	Yes	Yes	Yes	Yes	Yes	Yes
697	Banghni	109581	Yes	Yes	b	b	b	b	Yes	Yes	Yes	c	c	c	c	c	c	Yes	Yes	Yes	Yes	Yes	Yes	Yes
698	Govindpuri	109582	Yes	Yes	b	b	b	b	Yes	Yes	Yes	b	c	c	c	c	c	Yes	a	a	Yes	Yes	Yes	Yes
699	Mandi Aht.	109583																						
700	Mandi Must.	109584																						
701	Shahpur	109585																						
702	Chauri	109586	Yes	Yes	b	b	b	Yes	Yes	Yes	Yes	b	c	c	c	c	c	Yes	Yes	Yes	Yes	Yes	Yes	Yes
703	Chaura Kalan	109587	Yes	a	b	b	b	Yes	Yes	Yes	Yes	b	c	c	c	c	c	Yes	Yes	b	Yes	Yes	Yes	Yes
704	Manpur	109588																						
705	Nagala	109589	a	a	a	a	a	c	a	Yes	a	a	a	c	c	c	c	Yes	a	a	Yes	Yes	Yes	Yes
706	Rajaba Rajabi	109590																						
707	Chaura Khurd	109591	a	a	b	b	b	b	Yes	Yes	Yes	c	c	c	c	c	c	Yes	a	a	Yes	Yes	Yes	Yes
708	Chhapar	109592	Yes	Yes	a	a	b	a	Yes	Yes	Yes	a	Yes	a	a	b	c	Yes	Yes	Yes	Yes	Yes	Yes	Yes
709	Meerpur Sitapur	109593	Yes	Yes	b	b	b	b	Yes	Yes	Yes	Yes	b	b	b	c	c	Yes	Yes	Yes	Yes	Yes	Yes	Yes
710	Endri	109594																						
711	Saliri	109595	a	a	a	a	a	Yes	Yes	Yes	Yes	a	a	a	a	c	c	Yes	Yes	Yes	Yes	Yes	Yes	Yes
712	Salira	109596	a	a	a	a	a	c	a	Yes	a	a	a	a	a	c	c	Yes	a	Yes	Yes	Yes	Yes	Yes
713	Daria Baramad	109597																						
714	Sadullapur Kalar	109598																						
715	Haidarpur	109599	Yes	Yes	c	b	c	Yes	Yes	Yes	Yes	c	a	c	c	c	c	Yes	Yes	Yes	Yes	Yes	Yes	Yes
716	Binna Kheri	109600	Yes	Yes	b	b	b	b	Yes	Yes	Yes	b	Yes	b	b	c	c	Yes	Yes	Yes	Yes	Yes	Yes	Yes
717	Mikhanpur	109601	Yes	Yes	Yes	b	b	Yes	Yes	Yes	Yes	b	a	Yes	b	b	b	Yes	Yes	Yes	Yes	Yes	No	Yes
718	Murtaza Nagar	109602																						
719	Sadullapur Khuri	109603																						
720	Naurangpur	109604																						
721	Husainpur Aht.	109605																						
722	Husainpur	109606	Yes	a	b	b	b	Yes	Yes	Yes	Yes	c	b	b	c	c	c	Yes	Yes	Yes	Yes	Yes	Yes	Yes
723	Janish Nagar	109607																						
724	Ghaghond Aht.	109608																						
725	Ghaghond Must.	109609	Yes	a	Yes	b	b	Yes	Yes	Yes	Yes	Yes	b	c	c	c	c	Yes	Yes	Yes	Yes	Yes	Yes	Yes
726	Gharoli Must	109610	Yes	a	b	b	c	Yes	Yes	Yes	Yes	c	b	c	c	c	c	Yes	Yes	Yes	Yes	Yes	Yes	Yes
727	Gharoli Aht.	109611																						
728	Shahjahanpur	109612	Yes	Yes	b	b	b	Yes	Yes	Yes	Yes	Yes	Yes	Yes	Yes	Yes	Yes	Yes	Yes	Yes	Yes	Yes	No	Yes
729	Jalalpur	109613	Yes	Yes	c	a	c	Yes	Yes	Yes	Yes	c	a	c	a	c	c	Yes	a	a	Yes	Yes	Yes	Yes
730	Sua Kheri	109614	Yes	Yes	a	a	b	a	Yes	Yes	Yes	a	Yes	a	b	c	c	Yes	Yes	Yes	Yes	Yes	Yes	Yes
731	Mithepur	109615																						
732	Asadpur	109616	b	Yes	b	b	c	Yes	Yes	Yes	Yes	b	b	c	c	c	c	Yes	Yes	Yes	Yes	Yes	Yes	Yes
733	Bahlolpur	109617	a	a	b	b	a	Yes	Yes	Yes	Yes	c	b	c	c	c	c	Yes	Yes	Yes	Yes	Yes	Yes	Yes
734	Mazari Khurd	109618	Yes	a	c	b	c	Yes	Yes	Yes	Yes	c	b	c	c	c	c	Yes	Yes	Yes	Yes	Yes	No	Yes
735	Ismailpur	109619	b	Yes	b	b	c	Yes	Yes	Yes	Yes	b	c	c	c	c	c	Yes	Yes	Yes	Yes	Yes	Yes	Yes
736	Chabri	109620	b	a	b	b	c	Yes	Yes	Yes	a	b	b	c	c	c	c	Yes	Yes	Yes	Yes	Yes	Yes	Yes

Census of India 2011- Village Directory

Amenities and Land use (As in 2009)

Name of District:-Saharanpur Location Code No:-132

Name of CD Block:-Sarsawan- Location CodeNo:-0005

Sr. No.	Name village	Location code no.	Land Use																	Name of three most important commodities manufactured			
			Nearest Town	Area under different types of land use (in hectares rounded up to one decimal place)											Area irrigated by source (in hectare).								
				Name	Distance range code, i.e. a. for <= 5 Kms, b. for 5-10 Kms and c. for 10+ kms.	Forests	Area under Nonagricultural Uses	Barren and Un-cultivable land	Permanent Pastures and Other Grazing Lands	Land Under Miscellaneous Tree Crops etc.	Culturable Waste Land	Fallow lands other than current fallows	Current Fallows	Net Area Sown	Total Irrigated Land Area	Total Un-irrigated Land Area	Canals (C)	Wells/Tube-wells(W/TW)	Tanks/Lakes(T/L)	Water Falls(WF)	Others(O)	First	Second
			102																				
694	Nalhera	109578	SAHARANP1c		0.5	22.2	0	0.6	0	1.4	0	0.1	227.3	202.6	24.8	0	110	0	0	92.6			
695	Dumjehra Must.	109579	SAHARANP1a		0	40.4	0	0	0	0.8	0	0	291.4	291.4	0	0	291.4	0	0	0			
696	Dumjehri	109580			0	23.6	0	0	1.5	0	0	0	117.4	117.4	0	0	117.4	0	0	0			
697	Banghni	109581	SAHARANP1b		0	11.5	0	0	0	0	2	0	99.2	99.2	0	0	99.2	0	0	0			
698	Govindpuri	109582			0	4.7	0	0	2.5	0	0	0.9	38.9	38.9	0	0	38.9	0	0	0			
699	Mandi Aht.	109583	SAHARANP1b		0	2.3	0	0	0	0	0.8	0	61	61	0	0	61	0	0	0			
700	Mandi Must.	109584	SAHARANP1b		0	2.3	0	0	0	0	0.8	0	61	61	0	0	61	0	0	0			
701	Shahpur	109585	SAHARANP1c		0	2.9	0	0	0	1.9	0	0	80.8	80.8	0	0	80.8	0	0	0			
702	Chauri	109586	SAHARANP1b		0	29.6	0	0	0.6	8.2	0	2.8	256.2	256.2	0	0	256.2	0	0	0			
703	Chaura Kalan	109587	SAHARANP1b		0	12.2	0	0	6.8	0.3	0	0.1	104.5	104.5	0	0	104.5	0	0	0			
704	Manpur	109588	SAHARANPUR		0	0.3	0	0	0	0	0	0	18.2	18.2	0	0	18.2	0	0	0			
705	Nagala	109589	SAHARANP1a		0	10.5	0	0	0.6	0	0	0	78.8	78.8	0	0	78.8	0	0	0			
706	Rajaba Rajabi	109590	SAHARANP1b		0	21.8	0	0	3.4	0	0	0	164.7	164.7	0	0	164.7	0	0	0			
707	Chaura Khurd	109591	SAHARANP1b		0	7.1	0	0	0	1.4	0	0	53	53	0	0	53	0	0	0			
708	Chhapar	109592	SARSAWA		0	21.2	0	0	0	0.6	0	4	219.6	219.6	0	0	219.6	0	0	0			
709	Meerpur Sitapur	109593	SARSAWA b		0	12.2	0	0	0.6	0.2	0.1	0.7	126.8	126.8	0	0	126.8	0	0	0			
710	Endri	109594			0	5.3	0	0	2.8	0	0	0	136.7	136.7	0	0	136.7	0	0	0			
711	Saliri	109595	SAHARANP1c		0	27.9	0	0	1.3	0	0	0	173.3	173.3	0	0	173.3	0	0	0			
712	Salira	109596			0	5.7	0	0	0.3	0	0	0	67.8	67.8	0	0	0	0	0	67.8			
713	Daria Baramad	109597	SAHARANPUR		0	141.1	0	0	0	0	0	0	50.3	50.3	0	0	50.3	0	0	0			
714	Sadullapur Kalar	109598	SAHARANP1b		0	19.1	0	0	0	0	0	0	211.9	211.9	0	0	211.9	0	0	0			
715	Haidarpur	109599			0	19.6	0	0	0	0	0	0	103.7	103.7	0	0	0	103.7	0	0			
716	Binna Kheri	109600	SARSAWA b		0	37.7	0	0	1.7	0.8	0.2	1.9	260.7	260.7	0	0	260.7	0	0	0			
717	Mikhanpur	109601	SAHARANP1b		0	46.4	0	0	0	0	0	0	171	171	0	0	171	0	0	0			
718	Murtaza Nagar	109602	SAHARANP1c		23.1	33.3	0	0.3	0	0	0	0	47.6	47.6	0	0	47.6	0	0	0			
719	Sadullapur Khur	109603	SAHARANP1c		0	2	0	0	0	0	0	0	19.6	19.6	0	0	19.6	0	0	0			
720	Naurangpur	109604	SAHARANP1c		0	11	0	0	0	0	0	0	20.2	20.2	0	0	20.2	0	0	0			
721	Husainpur Aht.	109605	SAHARANPUR		0	128.6	0	0	0	0	0.3	0	44.5	44.5	0	0	44.5	0	0	0			
722	Husainpur	109606	SAHARANPUR		0	26.1	0	0	0	0.3	3.1	0	108.6	108.6	0	0	108.6	0	0	0			
723	Janish Nagar	109607	SAHARANP1c		0	22.3	0	0	0	0	0	0	49.6	49.6	0	0	49.6	0	0	0			
724	Ghaghond Aht.	109608			0	0.5	0	0	0	0	0	0	15.4	15.4	0	0	15.4	0	0	0			
725	Ghaghond Must.	109609	SAHARANPUR		0	19.9	0	0	0	0	0.8	0	108.8	108.8	0	0	108.8	0	0	0			
726	Gharoli Must	109610	SAHARANPUR		0	33.3	0	0	0	1.7	0	0	111.6	111.6	0	0	111.6	0	0	0			
727	Gharoli Aht.	109611	SARSAWA b		0	25.7	0	0.4	0	0	0	0	102.1	102.1	0	0	102.1	0	0	0			
728	Shahjahanpur	109612	SAHARANPUR		0	8.8	0	0	0	0	0	0	10.2	10.2	0	0	10.2	0	0	0			
729	Jalalpur	109613	SAHARANP1c		0	22.3	0	0	0	0	0	0	100.7	100.7	0	0	100.7	0	0	0			
730	Sua Kheri	109614	SAHARANP1a		0	53.2	0	0	0	0.2	0.5	3.4	202.4	202.4	0	0	202.4	0	0	0			
731	Mithepur	109615	SAHARANP1c		0	0	0	0	7	0	0	0	107	105	2	0	0	0	0	105			
732	Asadpur	109616	SARSAWAN b		0	25.4	0	0	0	0	0	0	314	314	0	0	314	0	0	0			
733	Bahlolpur	109617	SAHARANPUR		0	6.8	0	0	0	0	0.4	0	61.7	61.7	0	0	61.7	0	0	0			
734	Mazari Khurd	109618	SAHARANP1c		0	5.7	0	0	0.4	0	0	0	30.8	30.8	0	0	30.8	0	0	0			
735	Ismailpur	109619			0	14.9	0	0	0	0	0	0	135.8	135.8	0	0	135.8	0	0	0			
736	Chabri	109620	SAHARANP1b		0	13.3	0	0	0	0	0	0	171.2	171.2	0	0	171.2	0	0	0			

Census of India 2011- Village Directory

Amenities and Land use (As in 2009)

Name of District:-Saharanpur Location CodeNo:-132

Name of CD Block:-Sarsawan- Location CodeNo:-0005

Sr. No.	Name village	Location code no.	Total area of the village (in hectares rounded up to one decimal place)	Total population (2011 census)	Number of households (2011 census)	Number of educational amenities available. (If not available within the village , the distance range code viz; a for < 5 Kms, b for 5-10 Kms and c for 10+ kms of nearest place where facility is available is given).														
						Pre-Primary school (PP)	Primary school (P)	Middle school (M)	Secondary School (S)	Senior Secondary school (SS)	Degree college of arts science & commerce (ASC)	Engineering college(EC)	Medical college (MC)	Management institute (MI)	Polytechnic (Pt)	Vocational training school /ITI	Non-formal training centre (NFTC)	Special school for disabled (SSD)	Others (specify)	
1	2	3	4	5	6	7	8	9	10	11	12	13	14	15	16	17	18	19	20	
737	Ibrahimpura	109621	173.6	2398	377	1	1	a	a		c				b	c	b	c	c	
738	Shakrullapur	109622	87.1	205	36	b	a	a	a	a	c				b	c	b	c	c	
739	Kalari	109623	222.6	1685	294			b	b	b	c				b	c	b	c	c	
740	Manakpur Sadat	109624	176.7	1512	249			a	a	b	b	b	c	b	b	b	b	c	c	
741	Mandura	109625	124.4	845	141	b			b	b	c	c	c	c	c	c	b	c	c	
742	Telipura	109626	118.8	930	164	a			a	a	a		c	c	b	c	c	a	c	c
743	Ibrahimi	109627	243.7	2337	399	1	1	a	b	b	c				a	c	b	c	c	c
744	Salempur	109628	231	4668	836	1	2			a		c					b	c	a	c
745	Pahalwanpur	109629	158.1	1297	251	a	a	a			c	c	a	c			c	c		
746	Bonsi	109630	40.6	0	0															
747	Saluni	109631	197.1	1108	191	b	a	a	a	a	b	c			b	c	b	c	c	
748	Bonsa	109632	214.5	1303	236	b			b	a	b	c	b	b	b	c	b	b	b	
749	Pilkhna Durvash	109633	33.7	0	0															
750	Sarsawan Dehat	109637	1194.5	3686	678	1	2	a	a	a	a	c	c	c	c	c	a	c	c	
751	Kamalpur	109638	139	0	0															
752	Roop Rowli	109639	161.3	0	0															
753	Qutubpur Must	109640	337.8	4466	775	1	3	3	2	2	c	c	c	c	b					
754	Wajidpur	109641	187.2	1731	226	a	1	1	a	b	b	c	c	c	c	c	b	c	c	
755	Qutubpur Aht.	109642	263.5	0	0															
756	Dhikka Kalan	109643	1203.1	4763	757	2	2	1	c	c	c	c	c	c			c		c	
757	Tabra Must.	109644	83	334	39	1	1	a	a	a		c	c	c	c	c	c			
758	Tabra Aht.	109645	61.1	599	96	a	a	a	a	a	c	c	c	c	c	c	c			
759	Haji Saqdarpur	109646	35.4	0	0															
760	Lahora	109647	184	734	102	a	1	a	a	a	c	c	c	c	c	c	c			
761	Samaspur Kalan	109648	374.5	4066	603	2	2	1	b	b	c	c	c	c	c	c	b	c	c	
762	Nawada	109649	132.5	1502	258	a	1	a	a	b	c				c	c	c			
763	Bhatpura	109650	221	1498	248	1	1	1	a	a	c	c	c	c	c	c	a	c	c	
764	Abdullapur	109651	74	13	2	a	b	b	b	b	c	c	c	c	c	a	c	c		
765	Sunarpura	109652	173.4	81	14	a	a	a	a		c						b			
766	Khinjarpur	109653	100.1	7	1	a	a	a	b	b	c				c	c	c			
767	Rampur	109654	240.8	3250	540	2	2	1	1	b	c				b	c	b			
768	Talabpur	109655	128.4	13	3	a	a	a	a	a	a	c	c	c	c	c	a	c	c	
769	Kalyanpur	109656	233	1707	272	1	2	1	a	a	a	c	c	c	c	c	a	c	c	
770	Tith Palu	109657	82.2	718	111	1	1	a	a	a	b	c	c	c	c	a	c	c		
771	Majri Kalan	109658	161.1	1161	206	1	1	1	a	a	a	c	c	c	c	a	c	c		
772	Langheri	109659	20	0	0															
773	Kunda	109660	130.9	1592	230	b	1	b	b	b	b	c	c	c	c	c	b	c	c	
774	Sakatpur	109661	85.6	7	1	a	a	a	a	a	b	c	c	c	c	a	c	c		
775	Kundi	109662	175.5	1627	272		1	a	b					b	c	b				
776	Ber Kheri	109663	165.7	86	11	a	a	a	b	b	c				c	c	c			
777	Gogi Chira	109664	106	0	0															
778	Shekhpura	109665	284.1	1319	239	1	1	a	a		c	c	c	c	c	c				
779	Ganghera Urf Ka	109666	337.5	919	150	a	1	a	a	a	c	c	c	c	c	c				
780	Kayampur	109667	74.8	60	9	a	a	a	b	b	c	c	c	c	c	b				
781	Sherpur Naqeeb	109668	132.3	0	0															
782	Govindpur	109669	138.4	653	116	a	1	a	a	a	a	c	c	c	c	c	a	c		
783	Sarsu Heri	109670	248.8	3086	642	1	2	1	b	b	a	c	c	b	b	a	b	c		
784	Noorpur Mafi	109671	57.6	11	2	a	a													
785	Nanwa Kheri	109672	153.7	699	115	a	1	a	a	a	b	b	c	b	b	b	b	b		
786	Qazipura	109673	62.9	381	82	a	1	a	a	a	b	b	c	b	b	b	b	b		
787	Bahbalpur	109674	73.3	0	0															
788	Dholapara	109675	555.9	4330	765	1	2	a	b	b	c						b			
789	Budhera	109676	228.7	1477	222	1	1	1	a	a	b						b			
790	Ahmadpur Sadat	109677	96.8	1240	215		1	a	a	b							b			
791	Agwan Khera	109678	315.8	2554	436	1	1	2	b		c	c	c	c	b	c	c			
792	Gadar Heri	109679	195.6	3507	597	1	2	1	b		c	c	c	c	b	c	c			

Census of India 2011- Village Directory

Amenities and Land use (As in 2009)

Name of District:-Saharanpur Location Code No:-132

Name of CD Block:-Sarsawan- Location CodeNo:-0005

Sr. No.	Name village	Location code no.	Number of Medical Amenities available. (If not available within the village, the distance range code viz; a for < 5 Kms, b for 5-10 Kms and c for 10+ kms of nearest place where facility is available is given).									Number of Non-Government Medical Amenities available.								
			Community health centre (CHC)	Primary health centre (PHC)	Primary health sub centre (PHS)	Maternity and child welfare centre (MCW)	T.B. clinic (TBC)	Hospital-allopathic (HA)	Hospital-alternative medicine (HO)	Dispensary (D)	Veterinary hospital (VH)	Mobile health clinic (MHC)	Family welfare centre (FWC)	Charitable non Govt. hospital/Nursing home.	Medical practitioner with MBBS Degree	Medical practitioner with other degree	Medical practitioner with no degree	Traditional practitioner and faith healer.	Medicine Shop	Others
1	2	3	21	22	23	24	25	26	27	28	29	30	31	32	33	34	35	36	37	38
737	Ibrahimpura	109621	b	b	b	b	b	b	b	b	c	c	b	0	0	0	0	0	0	1
738	Shakrullapur	109622	b	b	b	b	c	b	b	b	b	c	b	0	0	0	0	0	0	1
739	Kalari	109623	b	b	b	b	c	c	b	b	b	b	c	0	0	0	0	0	0	1
740	Manakpur Sadat	109624	c	b	b	b	c	b	b	b	b	b	b	0	0	0	0	0	0	1
741	Mandura	109625	b	b	b	b	b	b	b	b	b	c	b	0	0	0	0	0	0	1
742	Telipura	109626	b	b	b	b	b	b	b	b	b	c	b	0	0	0	0	0	0	1
743	Ibrahimi	109627	b	b	b	b	b	b	c	b	b	c	b	0	0	0	0	0	0	1
744	Salempur	109628	a	a	a	a	c	a	a	a	a	c	a	0	0	0	0	0	0	1
745	Pahalwanpur	109629	a	a	a	a	a	a	a	a	a	c	a	0	0	0	0	0	0	1
746	Bonsi	109630																		
747	Saluni	109631	b	b	b	b	b	b	b	b	b	c	b	0	0	0	0	0	0	1
748	Bonsa	109632	b	b	b	b	b	b	b	b	b	b	b	0	0	0	0	0	0	1
749	Pilkhna Durvash	109633																		
750	Sarsawan Dehat	109637	l	a		l	l	a	a	c	a	a	c	l	0	0	0	0	0	1
751	Kamalpur	109638																		
752	Roop Rowli	109639																		
753	Qutubpur Must	109640	b		l	l	l					l		l	0	0	0	0	0	1
754	Wajidpur	109641	b	b	a	b	b	b	c	b	a	c	b	0	0	0	0	0	0	1
755	Qutubpur Aht.	109642																		
756	Dhikka Kalan	109643	c	c	c	c	c	c	c	c	c	c	c	0	0	0	0	0	0	0
757	Tabra Must.	109644	c	a	a	c	c	c	c	c	a	a	c	0	0	0	0	0	0	0
758	Tabra Aht.	109645	c	a	a	c	c	c	c	a	a	c	c	0	0	0	0	0	0	0
759	Haji Saqdarpur	109646																		
760	Lahora	109647	c	a	a	c	c	c	c	a	c	c	c	0	0	0	0	0	0	0
761	Samaspur Kalan	109648	b	b	b	b	b	b	b	b	b	b	b	0	0	0	1	0	0	0
762	Nawada	109649	c	b	b	b	c	b	b	b	b	b	b	0	0	0	0	0	0	0
763	Bhatpura	109650	b	b	b	b	b	b	c	b	b	c	b	0	0	0	1	0	0	0
764	Abdullapur	109651	b	b	b	b	b	b	b	b	b	b	b	0	0	0	0	0	0	0
765	Sunarpura	109652	b	b	b	b	c	c	b	b		b		0	0	0	0	0	0	0
766	Khinjarpur	109653	b	b	b	b	c	b	b	b		b		0	0	0	0	0	0	0
767	Rampur	109654	b	b	b	b	c	b	b	b		b		0	0	0	0	0	0	0
768	Talabpur	109655	a	a	a	a	a	a	c	a	a	c	a	0	0	0	0	0	0	0
769	Kalyanpur	109656	a	a	a	a	a	a	a	c	a	c	a	0	0	0	0	0	0	0
770	Tith Palu	109657	a	a	a	a	a	a	c	a	a	c	a	0	0	0	0	0	0	0
771	Majri Kalan	109658	a	a	a	a	a	a	c	a	a	c	a	0	0	0	0	0	1	0
772	Langheri	109659																		
773	Kunda	109660	b	b	a	b	b	b	c	b	b	c	b	0	0	0	0	0	1	0
774	Sakatpur	109661	a	a	a	a	a	a	c	a	a	c	a	0	0	0	0	0	1	0
775	Kundi	109662	b	b	b	b	c	b	b	b	b	b	b	0	0	0	0	0	1	0
776	Ber Kheri	109663	b	b	b	b	c	b	b	b	b	b	b	0	0	0	0	0	1	0
777	Gogi Chira	109664																		
778	Shekhpura	109665	b	b		b	c	b		b	b		b	0	0	0	0	0	0	0
779	Ganghera Urf Ka	109666	b	b	a	b	c	b		b	b		b	0	0	0	0	0	0	0
780	Kayampur	109667	b	b	b	b	c	c		b	b		b	0	0	0	0	0	0	0
781	Sherpur Naqeeb	109668																		
782	Govindpur	109669	a	a	a	a	c	a	c	a	a	c	a	0	0	0	0	0	0	0
783	Sarsu Heri	109670	b	b	b	b	c	b	c	b	b	c	b	0	0	0	0	0	0	0
784	Noorpur Mafi	109671												0	0	0	0	0	0	0
785	Nanwa Kheri	109672	b	b	a	b	b	b	b	b	b		b	0	0	0	0	0	0	0
786	Qazipura	109673	b	b	a	b	b	b	b	b	b		b	0	0	0	0	0	0	0
787	Bahbalpur	109674																		
788	Dholapara	109675	b	b	a	b	c	b	b	b	b	c	b	0	0	0	0	0	0	0
789	Budhera	109676	b	b		b	c	b	b	b	b	c	b	0	0	0	0	1	0	0
790	Ahmadpur Sadat	109677	a	a		a	c	a	a	a	a	c	a	0	0	0	0	1	0	0
791	Agwan Khera	109678	b	b	b	b	b	b	c	b	b	c	b	0	0	0	0	1	0	0
792	Gadar Heri	109679	b	b	b	b	b		c	b	c	b	b	0	0	0	0	1	0	0

Census of India 2011- Village Directory

Amenities and Land use (As in 2009)

Name of District:-Saharanpur Location Code No:-132

Name of CD Block:-Sarsawan- Location CodeNo:-0005

Sr. No.	Name village	Location code no.	Availability of drinking water - Yes / No									Availability of toilet & others Yes / No			
			Tap water (Treated/Untreated)	Well water (Covered / Uncovered well)	Hand Pump	Tube wells / Bore well	Spring	River / Canal	Tank / Pond / Lake	Others	Community toilet including bath.	Community toilet excluding bath.	Rural sanitary mart or sanitary hardware outlet available near the village.	Community bio-gas or recycle of waste for productive use.	
1	2	3	39	40	41	42	43	44	45	46	47	48	49	50	
737	Ibrahimpura	109621	No	Yes	Yes	Yes	No	Yes	No	No	No	No	No	No	
738	Shakrullapur	109622	No	No	Yes	No	No	No	No	No	No	No	No	No	
739	Kalari	109623	No	Yes	Yes	No	No	Yes	No	No	No	No	No	No	
740	Manakpur Sadat	109624	No	No	Yes	No	No	No	No	No	No	No	No	No	
741	Mandura	109625	Yes	Yes	Yes	Yes	No	No	No	No	No	No	No	No	
742	Telipura	109626	Yes	Yes	Yes	Yes	No	Yes	No	No	No	No	No	No	
743	Ibrahimi	109627	Yes	No	Yes	Yes	No	No	No	No	No	No	No	No	
744	Salempur	109628	Yes	No	Yes	No	No	No	Yes	No	No	No	No	No	
745	Pahalwanpur	109629	No	Yes	Yes	Yes	No	No	No	No	No	No	No	No	
746	Bonsi	109630													
747	Saluni	109631	Yes	Yes	Yes	Yes	No	Yes	Yes	No	No	No	No	No	
748	Bonsa	109632	No	No	Yes	Yes	No	Yes	Yes	No	No	No	No	No	
749	Pilkhna Durvash	109633													
750	Sarsawan Dehat	109637	No	No	Yes	No	No	No	No	No	No	No	No	No	
751	Kamalpur	109638													
752	Roop Rowli	109639													
753	Qutubpur Must	109640	No	No	Yes	No	No	No	No	No	No	No	No	No	
754	Wajidpur	109641	No	Yes	Yes	Yes	No	Yes	Yes	No	No	No	No	No	
755	Qutubpur Aht.	109642													
756	Dhikka Kalan	109643	No	No	Yes	No	No	No	No	No	No	No	No	No	
757	Tabra Must.	109644	Yes	Yes	Yes	Yes	No	No	No	No	No	No	No	No	
758	Tabra Aht.	109645	No	No	Yes	No	No	No	No	No	No	Yes	No	No	
759	Haji Saqdarpur	109646													
760	Lahora	109647	No	Yes	Yes	No	No	No	No	No	No	No	Yes	No	
761	Samaspur Kalan	109648	Yes	No	Yes	Yes	No	No	Yes	No	No	No	No	No	
762	Nawada	109649	No	Yes	Yes	Yes	No	No	No	No	No	No	No	No	
763	Bhatpura	109650	Yes	No	Yes	Yes	No	No	Yes	No	No	No	No	No	
764	Abdullapur	109651	No	No	Yes	Yes	No	No	No	No	No	No	No	No	
765	Sunarpura	109652	No	No	Yes	No	No	No	No	No	No	No	No	No	
766	Khinjarpur	109653	No	No	Yes	Yes	No	No	Yes	No	No	No	No	No	
767	Rampur	109654	No	Yes	Yes	Yes	No	Yes	No	No	No	No	No	No	
768	Talabpur	109655	Yes	No	Yes	Yes	No	No	Yes	No	No	No	No	No	
769	Kalyanpur	109656	No	No	Yes	Yes	No	Yes	No	No	No	No	No	No	
770	Tith Palu	109657	No	No	Yes	No	No	No	No	No	No	No	No	No	
771	Majri Kalan	109658	No	Yes	Yes	Yes	No	No	No	No	No	No	No	No	
772	Langheri	109659													
773	Kunda	109660	No	No	Yes	Yes	No	Yes	Yes	No	No	No	No	No	
774	Sakatpur	109661	No	No	Yes	Yes	No	No	Yes	No	No	No	No	No	
775	Kundi	109662	Yes	No	Yes	Yes	No	No	No	No	No	No	No	No	
776	Ber Kheri	109663	Yes	No	Yes	No	No	No	No	No	No	No	No	No	
777	Gogi Chira	109664													
778	Shekhpura	109665	Yes	No	Yes	Yes	No	Yes	No	No	No	No	No	Yes	
779	Ganghera Urf Ka	109666	No	Yes	Yes	Yes	No	No	Yes	No	No	No	No	No	
780	Kayampur	109667	Yes	No	Yes	No	No	No	No	No	No	No	No	No	
781	Sherpur Naqeeb	109668													
782	Govindpur	109669	No	No	Yes	Yes	No	Yes	Yes	No	No	No	No	No	
783	Sarsu Heri	109670	No	No	Yes	No	No	No	No	No	No	No	No	No	
784	Noorpur Mafi	109671	No	No	Yes	No	No	No	No	No	No	No	No	No	
785	Nanwa Kheri	109672	No	No	Yes	No	No	No	No	No	No	No	No	No	
786	Qazipura	109673	No	No	Yes	Yes	No	No	No	No	No	No	No	No	
787	Bahbalpur	109674													
788	Dholapara	109675	No	Yes	Yes	Yes	No	No	Yes	No	No	No	No	No	
789	Budhera	109676	No	No	Yes	Yes	No	No	No	No	No	No	No	No	
790	Ahmadpur Sadat	109677	No	No	Yes	Yes	No	No	No	No	No	No	No	No	
791	Agwan Khera	109678	No	No	Yes	Yes	No	No	No	No	No	No	No	No	
792	Gadar Heri	109679	No	Yes	Yes	No	No	No	No	No	No	No	No	No	

Census of India 2011- Village Directory

Amenities and Land use (As in 2009)

Name of District:-Saharanpur Location Code No:-132

Name of CD Block:-Sarsawan- Location CodeNo:-0005

Sr. No.	Name village	Location code no.	Communication and transport facilities (If amenities available code -Yes is given except for Village Pin Code ,If not available within the village , the distance range code viz; a for < 5 Kms, b for 5-10 Kms and c for 10+ kms of nearest place where facility is available is given).																
			Post office(PO)	Sub post office (SPO)	Post & Telegraph office (P&TO)	Village Pin Code	Telephones (Land lines)	Public call office (PCO)	Mobile phone coverage	Internet cafes/ Common service centre (CSC)	Private courier facility	Bus service (Public & Private)	Railway stations	Auto/Modified Autos	Taxis and Vans	Tractors	Cycle-pulled rickshaws(Manual & Machine driven)	Carts driven by animals	Sea /River ferry service
1	2	3	51	52	53	54	55	56	57	58	59	60	61	62	63	64	65	66	67
737	Ibrahimpura	109621	b	b	c	247232	Yes	Yes	b	b	Yes	a	b	b	b	b			
738	Shakrullapur	109622	c	b	b	247232	Yes	b	Yes	b	c	b	a	b	b				
739	Kalari	109623	b	b	b	247232	Yes	b	Yes	b	c	Yes	b	b	b	b	b	b	b
740	Manakpur Sadat	109624		b	b		Yes	b	Yes	b	b	Yes	b						
741	Mandura	109625		a	b	247232	Yes	b	Yes	b	b	b	b	b	b	b	b		c
742	Telipura	109626	b		b	247523	Yes	b	Yes	b	b		b	b	b	b			c
743	Ibrahimi	109627	b	b	c	247232	Yes	b	Yes	b	c	Yes	b	b	b		b		b
744	Salempur	109628	c	Yes	c	247232	Yes	Yes	a	c	Yes	a	a	a	a				
745	Pahalwanpur	109629	a	a	a	247232	Yes	a	Yes	a	a	Yes		a	a				b
746	Bonsi	109630																	
747	Saluni	109631	b	b	b	247232	Yes	b	Yes	b	b	Yes	a	b	b		b		
748	Bonsa	109632	b	a	b	247232	Yes	b	Yes	b	b	Yes	a		a				
749	Pilkhna Durvash	109633																	
750	Sarsawan Dehat	109637	a	a	a	247232	Yes	a	Yes	a	c	Yes	a	a	a	Yes	Yes	Yes	
751	Kamalpur	109638																	
752	Roop Rowli	109639																	
753	Qutubpur Must	109640	b	Yes	c		Yes	Yes	Yes	b	b	Yes	b	Yes	b	Yes			Yes
754	Wajidpur	109641	b	a	b	247232	Yes	b	Yes	b	b	Yes	b	b	b	Yes	b		Yes
755	Qutubpur Aht.	109642																	
756	Dhikka Kalan	109643	Yes	c	c	247232	Yes	b	Yes	c	c	Yes		Yes		Yes	c	c	Yes
757	Tabra Must.	109644	c	a	c		Yes	Yes	Yes	c	c	c	c	Yes	a	Yes	c		Yes
758	Tabra Aht.	109645	c	a	c		Yes	Yes	Yes	c	c	c	c	a	c	Yes	c		Yes
759	Haji Saqdarpur	109646																	
760	Lahora	109647	c	a	c		Yes	Yes	Yes	c	c	b	c	Yes	c		c		Yes
761	Samaspur Kalan	109648	c	a	c	247232	Yes	Yes	Yes	b	b	Yes	c	b	b	Yes	Yes	Yes	
762	Nawada	109649	b	b	b	247232	Yes	Yes	Yes	b	b	Yes	c	c	Yes	c	Yes		b
763	Bhatpura	109650	b	b	b	247232	Yes	b	Yes	b	b	Yes	b	b	b	Yes	Yes	Yes	
764	Abdullapur	109651	b	b	b		Yes	a	Yes	b	b	a	b	b	b	Yes	Yes	Yes	
765	Sunarpura	109652	a	b	b	247232	Yes		Yes	b	b	b	b	b	b	b	b		Yes
766	Khinjarpur	109653	b	b	b		Yes		Yes	b	b	b	b	b	b				
767	Rampur	109654	Yes	b	b	247232	Yes		Yes	b	b	Yes	b	Yes	Yes	Yes			Yes
768	Talabpur	109655	a	a	a	247232	Yes	a	Yes	a	a	a	b	Yes	a	a			Yes
769	Kalyanpur	109656	a	a	a	247231	Yes	a	Yes	a	a	Yes	a	Yes	a	Yes	Yes	Yes	Yes
770	Tith Palu	109657	a	a	a	247232	Yes	a	Yes	a	a	a	b	a	a	a	a		Yes
771	Majri Kalan	109658	a	a	a	247232	Yes	a	Yes	a	a	Yes	a	a	a	Yes	Yes	Yes	
772	Langheri	109659																	
773	Kunda	109660	b	b	b	247232	Yes	b	Yes	b	b	Yes	b	Yes	b	Yes	b		Yes
774	Sakatpur	109661	a	a	a	247232	Yes	a	Yes	a	a	a	b	Yes	a	a			Yes
775	Kundi	109662	b	b	b	247232	Yes	b	Yes	b	b	Yes	b	Yes	Yes	Yes	Yes	Yes	
776	Ber Kheri	109663	b	b	b		Yes		Yes	b	b	b	b	b	b	Yes			Yes
777	Gogi Chira	109664																	
778	Shekhpura	109665	a	b	b		Yes	Yes	Yes	c	b	Yes	b	b	b	Yes			Yes
779	Ganghera Urf Ka	109666	a	b	b		Yes	Yes	Yes	c	b	Yes	b	b	b	Yes			Yes
780	Kayampur	109667	b	a	b		Yes	a	Yes	c	b	a	b	b	b	Yes			Yes
781	Sherpur Naqeeb	109668																	
782	Govindpur	109669	a	a	a		Yes	a	Yes	a	a	Yes	a	Yes	Yes				Yes
783	Sarsu Heri	109670	b	a	b		Yes	b	Yes	b	b	Yes	b	Yes	Yes				Yes
784	Noorpur Mafi	109671																	
785	Nanwa Kheri	109672	b	a	b		Yes	a	Yes	b	b	b	a	b	b	b	b	Yes	b
786	Qazipura	109673	b	a	b		Yes	a	Yes	b	b	b	a	b	b	b	Yes	b	a
787	Bahbalpur	109674																	
788	Dholapara	109675	b	a	b	247232	Yes	Yes	Yes	b	b	Yes	b	Yes	Yes				a
789	Budhera	109676	b	b	b	247232	Yes	b	Yes	b	b	Yes	b	Yes	Yes				Yes
790	Ahmadpur Sadat	109677	a	a	a	247232	Yes	a	Yes	a	a	Yes	b		Yes				Yes
791	Agwan Khera	109678	b	b	b	247232	Yes	b	Yes	b	b	Yes	b	b	Yes	Yes	Yes		Yes
792	Gadar Heri	109679		b	b	247232	Yes	b	Yes	b	b	Yes	b	b	b	Yes	Yes	Yes	

Census of India 2011- Village Directory

Amenities and Land use (As in 2009)

Name of District:-Saharanpur Location Code No:-132

Name of CD Block:-Sarsawan- Location CodeNo:-0005

Sr. No.	Name village	Location code no.	Village connected to highways,village roads, banks & credit societies (If amenities available code -Yes is given, If not available within the village , the distance range code viz; a for < 5 Kms, b for 5-10 Kms and c for 10+ kms of nearest place where facility is available is given).												
			Connected to national highway(NH)	Connected to state highway(SH)	Connected to major district road (MDR)	Connected to others district road	Pucca roads	Kutcheha roads	Water bounded macadam(WBM) roads	Navigable waterway (river/canal)(NW)	Footpaths (FP)	Commercial & Co-operative Banks	ATM	Agricultural Credit Societies	
1	2	3	68	69	70	71	72	73	74	75	76	77	78	79	
737	Ibrahimpura	109621	b	b	b	Yes					Yes	b	b	b	
738	Shakrullapur	109622	b	b	a						Yes	b	b	a	
739	Kalari	109623		b	b	Yes					Yes	b	b	a	
740	Manakpur Sadat	109624	b	b	b	Yes					Yes	b	b	b	
741	Mandura	109625	a	a	a						Yes	b	c	b	
742	Telipura	109626	b	b							Yes	b	b	b	
743	Ibrahimi	109627	b	b		Yes					Yes	b	b	a	
744	Salempur	109628	a	a	a	Yes		Yes			Yes		a		
745	Pahalwanpur	109629	a	a	a	Yes					Yes	a	a		
746	Bonsi	109630													
747	Saluni	109631	b	b		Yes					Yes	b	b	b	
748	Bonsa	109632	a	a	a	Yes					Yes	a	a	b	
749	Pilkhna Durvash	109633													
750	Sarsawan Dehat	109637	a	a	a	Yes	Yes	Yes			Yes	a	a	a	
751	Kamalpur	109638													
752	Roop Rowli	109639													
753	Qutubpur Must	109640	b	b	b	Yes	Yes	Yes			Yes	b	b	c	
754	Wajidpur	109641	b	b	b	Yes		Yes			Yes	b	b	b	
755	Qutubpur Aht.	109642													
756	Dhikka Kalan	109643		c	c	Yes	Yes	Yes	Yes		Yes	c	c	c	
757	Tabra Must.	109644	c	c	a	a	Yes				Yes	b	c	c	
758	Tabra Aht.	109645	c	c	a	a	Yes				Yes	a	c	c	
759	Haji Saqdarpur	109646													
760	Lahora	109647	b	b	Yes				Yes		Yes	b	c	c	
761	Samaspur Kalan	109648	b	b	b	Yes	Yes	Yes			Yes	b	b	b	
762	Nawada	109649	b	b	b	Yes			Yes		Yes	b	b	a	
763	Bhatpura	109650	b	b	a	Yes	Yes				Yes	b	b	b	
764	Abdullapur	109651	b	b	a	Yes	Yes	Yes			Yes	b	b	b	
765	Sunarpura	109652	b	b	b	b		Yes			Yes	b	b	a	
766	Khinjarpur	109653	b	b	b	b		Yes			Yes	b	b	a	
767	Rampur	109654	b	b	b	Yes	Yes	Yes			Yes	b	b	Yes	
768	Talabpur	109655	a	a	a	Yes	Yes	Yes			Yes	a	a	a	
769	Kalyanpur	109656	a	a	a	Yes	Yes		Yes		Yes	a	a	a	
770	Tith Palu	109657	a	a	a	Yes	Yes	Yes			Yes	a	a	a	
771	Majri Kalan	109658	a	a	a	Yes	Yes				Yes	a	a	a	
772	Langheri	109659													
773	Kunda	109660	b	b	b	Yes	Yes				Yes	b	b	a	
774	Sakatpur	109661	a	a	a	Yes	Yes	Yes			Yes	a	a	a	
775	Kundi	109662	b	b	b	Yes	Yes				Yes	b	b	a	
776	Ber Kheri	109663	b	b	b			Yes			Yes	b	b	a	
777	Gogi Chira	109664													
778	Shekhpura	109665	b	b	a	Yes	a	Yes	a		Yes	b	a	a	
779	Ganghera Urf Ka	109666	b	a	a	Yes	a	Yes	a		Yes	b	b	a	
780	Kayampur	109667	b	b	a	a	a	Yes	Yes		Yes	b	b	a	
781	Sherpur Naqeeb	109668													
782	Govindpur	109669		Yes	Yes		Yes				Yes	a	a	a	
783	Sarso Heri	109670	a	a	a	Yes		Yes			Yes	b	b	a	
784	Noorpur Mafi	109671						Yes			Yes				
785	Nanwa Kheri	109672	a	a	a	a	Yes	Yes	Yes	b	Yes	b	a	a	
786	Qazipura	109673	a	a	a	a	Yes	Yes	Yes	b	Yes	b	a	a	
787	Bahbalpur	109674													
788	Dholapara	109675	b	Yes	b	Yes	Yes	Yes			Yes	b	b	Yes	
789	Budhera	109676	b	b	b	Yes	Yes	Yes			Yes	b	b	Yes	
790	Ahmadpur Sadat	109677	a	a	a	Yes	Yes		Yes	Yes	Yes	a	a	a	
791	Agwan Khera	109678	b	Yes	Yes	Yes			Yes		Yes	b	b	b	
792	Gadar Heri	109679	b	Yes	Yes	Yes	Yes	Yes	Yes		Yes	Yes	b	b	

Census of India 2011- Village Directory

Amenities and Land use (As in 2009)

Name of District:-Saharanpur Location Code No:-132

Name of CD Block:-Sarsawan- Location CodeNo:-0005

Sr. No.	Name village	Location code no.	Availability of miscellaneous facilities (If amenities available code -Yes is given, If not available within the village, the distance range code viz; a for < 5 Kms, b for 5-10 Kms and c for 10+ kms of nearest place where facility is available is given).															Availability of electricity (Yes/No)						
			Self-Help Group (SHG)	Public distribution system (PDS) shop	Mandis / Regular market	Weekly Haat	Agricultural marketing society	Integrated Child Development Scheme (Nutritional Centres)	Anganwadi Centre (Nutritional Centres)	Others (Nutritional Centres)	ASHA (Aaccredited Social Health Activist)	Community centre with/without TV	Sports Field,	Sports Club / Recreation Centre	Cinema / Video Hall	Public Library	Public Reading Room	Newspaper Supply	Assembly Polling station	Birth & Death Registration Office	Power Supply for Domestic Use (ED)	Power Supply for Agricultural Use (EAG)	Power Supply for Commercial Use (EC)	Power Supply for All Uses (EA)
1	2	3	80	81	82	83	84	85	86	87	88	89	90	91	92	93	94	95	96	97	98	99	100	101
737	Ibrahimpura	109621	Yes	Yes	b	b	c	b	Yes	Yes	Yes	c	Yes	c	b	c	c	Yes	Yes	Yes	Yes	Yes	Yes	Yes
738	Shakrullapur	109622	a	a	b	b	b	c	a	Yes	a	c	a	c	c	c	Yes	Yes	a	a	Yes	Yes	Yes	Yes
739	Kalari	109623	Yes	Yes	b	b	b	b	Yes	Yes	Yes	b	Yes	c	b	a	c	Yes	Yes	Yes	Yes	Yes	Yes	Yes
740	Manakpur Sadat	109624	Yes	Yes	b	b	c	Yes	Yes	Yes	Yes	c	b	c	c	c	c	Yes	Yes	Yes	Yes	Yes	Yes	Yes
741	Mandura	109625	Yes	a	b	b	c	a	Yes	Yes	Yes	c	Yes	c	c	c	c	Yes	Yes	Yes	Yes	Yes	Yes	Yes
742	Telipura	109626	Yes	a	b	b	c	c	Yes	Yes	Yes	c	Yes	c	c	c	c	Yes	Yes	Yes	Yes	Yes	Yes	Yes
743	Ibrahimi	109627	Yes	Yes	b	b	c	Yes	Yes	Yes	Yes	c	Yes	c	c	c	c	Yes	Yes	Yes	Yes	Yes	Yes	Yes
744	Salempur	109628	Yes	Yes	a	a	b	Yes	Yes	Yes	Yes	c	Yes	a	b	c	c	Yes	Yes	Yes	Yes	Yes	Yes	Yes
745	Pahalwanpur	109629	Yes	a	a	a	c	a	a	Yes	Yes	c	Yes	c	c	c	c	Yes	Yes	Yes	Yes	Yes	Yes	Yes
746	Bonsi	109630																						
747	Saluni	109631	Yes	a	b	b	c	b	Yes	Yes	Yes	c	Yes	c	c	c	c	Yes	Yes	Yes	Yes	Yes	Yes	Yes
748	Bonsa	109632	Yes	Yes	b	b	b	b	Yes	Yes	Yes	b	Yes	b	b	b	b	Yes	Yes	Yes	Yes	Yes	Yes	Yes
749	Pilkhna Durvash	109633																						
750	Sarsawan Dehat	109637	a	Yes	a	a	a	Yes	Yes	Yes	Yes	c	c	c	c	c	c	Yes	Yes	Yes	Yes	Yes	Yes	Yes
751	Kamalpur	109638																						
752	Roop Rowli	109639																						
753	Qutubpur Must	109640	Yes	Yes	b	b	c	Yes	Yes	Yes	Yes	b	b	b	b	c	c	Yes	Yes	Yes	Yes	Yes	No	Yes
754	Wajidpur	109641	a	a	b	b	b	a	a	Yes	Yes	b	b	b	b	b	b	Yes	Yes	Yes	Yes	Yes	Yes	Yes
755	Qutubpur Aht.	109642																						
756	Dhikka Kalan	109643	c	Yes	c	b	c	Yes	Yes	Yes	Yes	c	Yes	c	c	c	c	Yes	Yes	Yes	Yes	Yes	Yes	Yes
757	Tabra Must.	109644	Yes	a	c	b	c	Yes	Yes	Yes	Yes	Yes	c	c	c	c	c	Yes	a	a	Yes	Yes	No	Yes
758	Tabra Aht.	109645	Yes	a	c	b	c	Yes	Yes	Yes	Yes	Yes	c	c	c	c	c	Yes	a	a	Yes	Yes	No	Yes
759	Haji Saqdarpur	109646																						
760	Lahora	109647	Yes	a	c	b	c	Yes	Yes	Yes	Yes	Yes	c	Yes	Yes	Yes	Yes	Yes	Yes	Yes	Yes	Yes	Yes	Yes
761	Samaspur Kalan	109648	Yes	Yes	b	b	b	Yes	Yes	Yes	Yes	b	b	b	b	b	b	Yes	Yes	Yes	Yes	Yes	Yes	Yes
762	Nawada	109649	Yes	Yes	b	b	b	Yes	Yes	Yes	Yes	c	c	c	c	c	c	Yes	Yes	Yes	Yes	Yes	Yes	Yes
763	Bhatpura	109650	Yes	Yes	b	b	b	Yes	Yes	Yes	Yes	b	b	b	b	b	b	Yes	Yes	Yes	Yes	Yes	Yes	Yes
764	Abdullapur	109651	a	a	b	b	b	a	a	Yes	a	b	b	b	b	b	b	b	a	a	No	Yes	No	No
765	Sunarpura	109652	Yes	a	b	b	b	Yes	a	Yes	a	Yes	a	c	c	c	c	a	a	a	Yes	Yes	Yes	Yes
766	Khinjarpur	109653	Yes	a	b	b	b	Yes	a	Yes	Yes	c	c	c	c	c	c	Yes	a	a	Yes	Yes	Yes	Yes
767	Rampur	109654	Yes	Yes	b	b	b	Yes	Yes	Yes	Yes	b	Yes	c	c	c	c	Yes	Yes	Yes	Yes	Yes	Yes	Yes
768	Talabpur	109655	a	a	a	a	a	a	a	Yes	a	a	a	a	a	a	a	a	a	a	Yes	Yes	Yes	Yes
769	Kalyanpur	109656	Yes	Yes	a	a	a	Yes	Yes	Yes	Yes	a	a	a	a	a	a	Yes	Yes	Yes	Yes	Yes	Yes	Yes
770	Tith Palu	109657	a	a	a	a	a	a	a	Yes	Yes	a	a	a	a	a	a	Yes	a	a	Yes	Yes	Yes	Yes
771	Majri Kalan	109658	Yes	Yes	a	a	a	Yes	Yes	Yes	Yes	a	a	a	c	a	a	Yes	Yes	Yes	Yes	Yes	Yes	Yes
772	Langheri	109659																						
773	Kunda	109660	Yes	Yes	b	b	b	Yes	Yes	Yes	Yes	b	b	b	b	b	b	Yes	Yes	Yes	Yes	Yes	Yes	Yes
774	Sakatpur	109661	a	a	a	a	a	a	a	Yes	a	a	a	a	a	a	a	a	a	a	Yes	Yes	Yes	Yes
775	Kundi	109662	Yes	a	b	b	b	Yes	Yes	Yes	Yes	c	a	c	c	c	c	Yes	Yes	Yes	Yes	Yes	Yes	Yes
776	Ber Kheri	109663	Yes	a	b	a	b	Yes	a	Yes	Yes	c	c	c	c	c	c	Yes	a	a	Yes	Yes	Yes	Yes
777	Gogi Chira	109664																						
778	Shekhpura	109665	Yes	Yes	b	a	b	b	Yes	Yes	Yes	c	c	c	c	c	c	Yes	Yes	Yes	Yes	Yes	Yes	Yes
779	Ganghera Urf Ka	109666	Yes	Yes	b	a	b	b	Yes	Yes	Yes	c	c	c	c	c	c	Yes	Yes	a	Yes	Yes	Yes	Yes
780	Kayampur	109667	a	a	b	a	b	Yes	a	Yes	a	c	c	c	c	c	c	b	a	a	Yes	Yes	Yes	Yes
781	Sherpur Naqeeb	109668																						
782	Govindpur	109669	Yes	a	a	a	a	a	Yes	Yes	Yes	a	a	a	a	a	a	Yes	Yes	a	Yes	Yes	Yes	Yes
783	Sarsu Heri	109670	Yes	Yes	b	b	c	Yes	Yes	Yes	Yes	b	b	b	b	b	b	Yes	Yes	Yes	Yes	Yes	Yes	Yes
784	Noorpur Mafi	109671	Yes	Yes	Yes	Yes	Yes	Yes	Yes	Yes	Yes	Yes	Yes	Yes	c	c	c	Yes	Yes	Yes	No	No	No	No
785	Nanwa Kheri	109672	b	a	b	a	b	Yes	Yes	Yes	Yes	b	a	b	b	b	b	Yes	a	a	Yes	Yes	No	Yes
786	Qazipura	109673	b	Yes	b	b	b	Yes	Yes	Yes	Yes	b	a	b	b	b	b	Yes	Yes	a	Yes	Yes	No	Yes
787	Bahbalpur	109674																						
788	Dholapara	109675	Yes	Yes	c	b	Yes	Yes	Yes	Yes	Yes	c	Yes	Yes	c	c	c	Yes	Yes	Yes	Yes	Yes	No	Yes
789	Budhera	109676	Yes	Yes	b	b	Yes	b	Yes	Yes	Yes	Yes	Yes	Yes	c	c	c	Yes	Yes	Yes	Yes	Yes	No	Yes
790	Ahmadpur Sadat	109677	Yes	Yes	a	a	Yes	a	Yes	Yes	Yes	Yes	Yes	Yes	c	c	c	Yes	Yes	Yes	Yes	Yes	Yes	Yes
791	Agwan Khera	109678	Yes	Yes	b	b	b	Yes	Yes	Yes	Yes	b	b	b	c	b	b	Yes	Yes	Yes	Yes	Yes	Yes	Yes
792	Gadar Heri	109679	Yes	Yes	b	Yes	b	Yes	Yes	Yes	Yes	b	b	b	c	b	b	Yes	Yes	Yes	Yes	Yes	Yes	Yes

Census of India 2011- Village Directory

Amenities and Land use (As in 2009)

Name of District:-Saharanpur Location CodeNo:-132

Name of CD Block:-Sarsawan- Location CodeNo:-0005

Sr. No.	Name village	Location code no.	Total area of the village (in hectares rounded up to one decimal place)	Total population (2011 census)	Number of households (2011 census)	Number of educational amenities available. (If not available within the village , the distance range code viz; a for < 5 Kms, b for 5-10 Kms and c for 10+ kms of nearest place where facility is available is given).													
						Pre-Primary school (PP)	Primary school (P)	Middle school (M)	Secondary School (S)	Senior Secondary school (SS)	Degree college of arts science & commerce (ASC)	Engineering college(EC)	Medical college (MC)	Management institute (MI)	Polytechnic (Pt)	Vocational training school /ITI	Non-formal training centre (NFTC)	Special school for disabled (SSD)	Others (specify)
1	2	3	4	5	6	7	8	9	10	11	12	13	14	15	16	17	18	19	20
793	Naseerpura	109680	148.2	911	137	a	1	a	a	a	c	c	c	c	c	c			
794	Chandpura	109681	100.3	534	96	a	1	a	a	c	c	c	c	c	c	c			
795	Birwi	109682	398.3	2580	448	2	2	1	a		b	b	c	b	b	b	b	b	b
796	Saorana	109683	285.3	3837	656	1	4	3	3	2	2	c	c	b	c	a			c
797	Saroorpur Gara	109684	130.2	1547	233	1	1	1	1	c	c	c	c	c	c	c	c	c	c
798	Rajapan	109685	164.5	1	1	a	a						c						
799	Ahmadpur Brahr	109686	87.8	559	102	1	1	1	1	1	b	b	c	b	b	b	b	b	b
800	Ghosipura	109687	81.5	295	62	1	1	1	1	b	b	b	b	b	b	b	b	b	b
801	Beedpur	109688	141.7	1979	339	1	1	a	a	b	b	b	b	b	b	b	b	b	b
802	Mirzapur	109689	26.6	553	90	1	1	1	1	b	b	b	b	b	b	b	b	b	b
803	Jairampur	109690	122.7	1470	249	2	2	1	1	b	b	b	b	b	b	b	b	b	b
804	Alipura	109691	184.2	4638	765	3	3	2	2	1	c	c	c	c	c	c	c	c	c
805	Khairpura	109692	106.3	256	50	a	a	a	a	a	b	c	b	b	b	b	b	b	b
806	Chattar Sali	109693	127.5	750	130	1	1	a	a	a	b	b							
807	Saragathal Bala	109694	179.6	1791	286	1	1	a	a	a	b	b	b	b	b	b	b	b	b
808	Kumhar Hera	109695	395	3326	553	1	2	1	1	a	b	b	b	b	b	b	b	b	b
Block T O T A L :			34534.7	258323	43113	64	104	27	14	6	2	0	0	0	0	0	0	0	0

Census of India 2011- Village Directory

Amenities and Land use (As in 2009)

Name of District:-Saharanpur Location Code No:-132

Name of CD Block:-Sarsawan- Location CodeNo:-0005

Sr. No.	Name village	Location code no.	Number of Medical Amenities available. (If not available within the village , the distance range code viz; a for < 5 Kms, b for 5-10 Kms and c for 10+ kms of nearest place where facility is available is given).										Number of Non-Government Medical Amenities available.							
			Community health centre (CHC)	Primary health centre (PHC)	Primary health sub centre (PHS)	Maternity and child welfare centre (MCW)	T.B. clinic (TBC)	Hospital-allopathic (HA)	Hospital-alternative medicine (HO)	Dispensary (D)	Veterinary hospital (VH)	Mobile health clinic (MHC)	Family welfare centre (FWC)	Charitable non Govt. hospital/Nursing home.	Medical practitioner with MBBS Degree	Medical practitioner with other degree	Medical practitioner with no degree	Traditional practitioner and faith healer .	Medicine Shop	Others
1	2	3	21	22	23	24	25	26	27	28	29	30	31	32	33	34	35	36	37	38
793	Naseerpura	109680	b	b	a	b	b	b	b	b	b	c	b	0	0	0	0	1	0	0
794	Chandpura	109681	b	b	a	b	b	b	b	b	b	c	b	0	0	0	0	1	0	0
795	Birwi	109682	b	b	b	b	b	b	b	a		b		0	0	0	0	1	0	0
796	Saorana	109683	b	b	b	b	c	b	c	b	b	c	b	0	0	0	0	1	0	0
797	Saroorpur Gara	109684	c	c	c	c	c	c	c	a	c	c	c	0	0	0	0	1	1	0
798	Rajapan	109685												0	0	0	0	0	0	0
799	Ahmadpur Brahr	109686	b	b	b	b	b	b	b	b	a	b		0	0	0	0	0	1	0
800	Ghosipura	109687	b	b	b	b	b	b			a	b	b	0	0	0	0	0	1	0
801	Beedpur	109688	b	b	b	b	b	b	b	b	b	b	b	0	0	0	0	0	1	0
802	Mirzapur	109689	b	b	b	b	b	b	b	b	b	b	b	0	0	0	0	0	1	0
803	Jairampur	109690	b	b	b	b	b	b	b	b	b	b	b	0	0	0	0	0	1	0
804	Alipura	109691	c	c	c	c	c	c	c	a	c	c		0	0	0	0	0	1	0
805	Khairpura	109692	b	b	a	b	b	b	b	b	b	b	b	0	0	0	0	0	0	1
806	Chattar Sali	109693	b	b	b	b	b	b	b	b	b	b	b	0	0	0	0	0	0	1
807	Saragathal Bala	109694	b	b	b	b	b	b	b	a	b	b		0	0	0	0	0	0	1
808	Kumhar Hera	109695	b	b	b	b	b	b	b	b	a	b	b	0	0	0	0	0	0	0
Block T O T A L :			2	3	2	3	0	0	0	0	1	0	3	0	0	0	12	23	35	25

Census of India 2011- Village Directory

Amenities and Land use (As in 2009)

Name of District:-Saharanpur Location Code No:-132

Name of CD Block:-Sarsawan- Location CodeNo:-0005

Sr. No.	Name village	Location code no.	Availability of drinking water - Yes / No								Availability of toilet & others Yes / No			
			Tap water (Treated/Untreated)	Well water (Covered / Uncovered well)	Hand Pump	Tube wells / Bore well	Spring	River / Canal	Tank / Pond / Lake	Others	Community toilet including bath.	Community toilet excluding bath.	Rural sanitary mart or sanitary hardware outlet available near the village.	Community bio-gas or recycle of waste for productive use.
1	2	3	39	40	41	42	43	44	45	46	47	48	49	50
793	Naseerpura	109680	No	No	Yes	No	No	No	No	No	No	No	No	No
794	Chandpura	109681	No	No	Yes	No	No	No	No	No	No	No	No	No
795	Birwi	109682	Yes	No	Yes	No	No	No	No	No	No	No	No	No
796	Saorana	109683	No	No	Yes	Yes	No	Yes	No	No	No	No	No	No
797	Saroorpur Gara	109684	No	Yes	Yes	Yes	No	Yes	No	No	No	No	No	No
798	Rajapan	109685	No	No	Yes	No	No	No	No	No	No	No	No	No
799	Ahmadpur Brahr	109686	No	No	Yes	No	No	No	Yes	No	No	No	No	No
800	Ghosipura	109687	No	No	Yes	Yes	No	No	Yes	No	No	No	No	Yes
801	Beedpur	109688	No	No	Yes	No	No	No	No	No	No	No	No	No
802	Mirzapur	109689	Yes	No	Yes	Yes	No	No	No	No	No	No	No	No
803	Jairampur	109690	No	No	Yes	Yes	No	No	No	No	No	No	No	No
804	Alipura	109691	No	No	Yes	Yes	No	No	No	No	No	No	No	No
805	Khairpura	109692	No	No	Yes	Yes	No	No	No	No	No	No	No	No
806	Chattar Sali	109693	No	No	Yes	Yes	No	No	No	No	No	No	No	No
807	Saragathal Bala	109694	No	No	Yes	Yes	No	No	No	No	No	No	No	No
808	Kumhar Hera	109695	No	No	Yes	Yes	No	No	No	No	No	No	No	No
Block T O T A L :			38	56	153	97	0	30	40	2	0	0	4	4

Census of India 2011- Village Directory

Amenities and Land use (As in 2009)

Name of District:-Saharanpur Location Code No:-132

Name of CD Block:-Sarsawan- Location CodeNo:-0005

Sr. No.	Name village	Location code no.	Communication and transport facilities (If amenities available code -Yes is given except for Village Pin Code ,If not available within the village , the distance range code viz; a for < 5 Kms, b for 5-10 Kms and c for 10+ kms of nearest place where facility is available is given).																
			Post office(PO)	Sub post office (SPO)	Post & Telegraph office (P&TO)	Village Pin Code	Telephones (Land lines)	Public call office (PCO)	Mobile phone coverage	Internet cafes/ Common service centre (CSC)	Private courier facility	Bus service (Public & Private)	Railway stations	Auto/Modified Autos	Taxis and Vans	Tractors	Cycle-pulled rickshaws(Manual & Machine driven)	Carts driven by animals	Sea /River ferry service
1	2	3	51	52	53	54	55	56	57	58	59	60	61	62	63	64	65	66	67
793	Naseerpura	109680	b	a	c		Yes	Yes	Yes	b	b	b	b	a	b	Yes	b	Yes	
794	Chandpura	109681	b	a	c		Yes	a	Yes	b	b	b	b	a	b	Yes	b	b	b
795	Birwi	109682	b	a	b	247342	Yes	a	Yes	b	b	Yes	b	Yes	b	b	a	Yes	b
796	Saorana	109683	b	Yes	c	247232	Yes	Yes	Yes	c	Yes	Yes	b	Yes	Yes			Yes	
797	Saroorpur Gara	109684	c	a	c	247001	Yes		Yes	a	c	Yes	c	a	c	c	c	Yes	
798	Rajapan	109685																	
799	Ahmadpur Brahr	109686	b	a	b	247001	Yes		Yes	b	b	b	a	b	b	b	b	Yes	b
800	Ghosipura	109687	b	a	b	247001	Yes	b	Yes	b	b	Yes	a	b	Yes		Yes	Yes	b
801	Beedpur	109688	b	b	b	247001	Yes	b	Yes	b	b	Yes	a	b	b	b	b	Yes	b
802	Mirzapur	109689	b	b	b	247001	Yes	b	Yes	b	b	a	a	b	b			Yes	
803	Jairampur	109690				247001	Yes		Yes			Yes	a		Yes			Yes	
804	Alipura	109691	c	Yes	c	247001	Yes	c	Yes	c	c	Yes	a	c				Yes	
805	Khairpura	109692	b	a	b		Yes	a	Yes	b	b	b	a	b	b	b	b		b
806	Chattar Sali	109693	b	b	b	247001	Yes	b	Yes	b	b	b	a	Yes	b	b	b	Yes	
807	Saragathal Bala	109694	b	a	b	247001	Yes	b	Yes	b	b	Yes	b	b	b	b	b	Yes	b
808	Kumhar Hera	109695	b	a	b	247001	Yes	b	Yes	b	b	Yes	b	Yes	Yes			Yes	
Block T O T A L :			2	8	0	48	151	12	151	1	1	98	0	18	13	25	14	42	1

Census of India 2011- Village Directory

Amenities and Land use (As in 2009)

Name of District:-Saharanpur Location Code No:-132

Name of CD Block:-Sarsawan- Location CodeNo:-0005

Sr. No.	Name village	Location code no.	Village connected to highways,village roads, banks & credit societies (If amenities available code -Yes is given, If not available within the village , the distance range code viz; a for < 5 Kms, b for 5-10 Kms and c for 10+ kms of nearest place where facility is available is given).											
			Connected to national highway(NH)	Connected to state highway(SH)	Connected to major district road (MDR)	Connected to others district road	Pucca roads	Kutcheha roads	Water bounded macadam(WBM) roads	Navigable waterway (river/canal)(NW)	Footpaths (FP)	Commercial & Co-operative Banks	ATM	Agricultural Credit Societies
1	2	3	68	69	70	71	72	73	74	75	76	77	78	79
793	Naseerpura	109680	b	b	b	b					Yes	b	b	c
794	Chandpura	109681		b	b	b					Yes	b	b	c
795	Birwi	109682	b	b	a	Yes	Yes	Yes	Yes	b	Yes	b	a	a
796	Saorana	109683	Yes	Yes	Yes	Yes	Yes	Yes			Yes	Yes	Yes	a
797	Saroorpur Gara	109684	a	a		Yes		Yes	Yes		Yes	a	a	a
798	Rajapan	109685						Yes			Yes			
799	Ahmadpur Brahr	109686	Yes	Yes	Yes	Yes	Yes	Yes	Yes		Yes	a	a	a
800	Ghosipura	109687	Yes	Yes	Yes	Yes	Yes	Yes	Yes		Yes	a	a	a
801	Beedpur	109688	a	Yes	Yes	Yes	Yes	Yes	Yes	Yes	Yes	a	a	a
802	Mirzapur	109689				Yes		Yes	Yes		Yes	a	a	a
803	Jairampur	109690	a	a	Yes	Yes	Yes	Yes	Yes		Yes	a	a	
804	Alipura	109691	a	a	a	Yes	Yes	Yes	Yes		Yes	a	a	a
805	Khairpura	109692	a	a	a	a	Yes	Yes	Yes	b	Yes	b	a	a
806	Chattar Sali	109693	a	a	Yes	Yes	Yes	Yes	Yes		Yes	a	a	a
807	Saragathal Bala	109694	b	b	b	Yes	Yes	Yes	Yes		Yes	a	b	a
808	Kumhar Hera	109695	b	b	Yes	Yes	Yes	Yes	Yes		Yes	a	b	b
Block T O T A L :			3	8	11	103	37	60	22	2	153	3	2	3

Census of India 2011- Village Directory

Amenities and Land use (As in 2009)

Name of District:-Saharanpur Location Code No:-132

Name of CD Block:-Sarsawan- Location CodeNo:-0005

Sr. No.	Name village	Location code no.	Availability of miscellaneous facilities (If amenities available code -Yes is given, If not available within the village , the distance range code viz; a for < 5 Kms, b for 5-10 Kms and c for 10+ kms of nearest place where facility is available is given).																	Availability of electricity (Yes/No)				
			Self-Help Group (SHG)	Public distribution system (PDS) shop	Mandis / Regular market	Weekly Haat	Agricultural marketing society	Integrated Child Development Scheme (Nutritional Centres)	Anganwadi Centre (Nutritional Centres)	Others (Nutritional Centres)	ASHA (Acerdited Social Health Activist)	Community centre with/without TV	Sports Field,	Sports Club / Recreation Centre	Cinema / Video Hall	Public Library	Public Reading Room	Newspaper Supply	Assembly Polling station	Birth & Death Registration Office	Power Supply for Domestic Use (ED)	Power Supply for Agricultural Use (EAG)	Power Supply for Commercial Use (EC)	Power Supply for All Uses (EA)
1	2	3	80	81	82	83	84	85	86	87	88	89	90	91	92	93	94	95	96	97	98	99	100	101
793	Naseerpura	109680	a	a	b	b	c	b	Yes	Yes	Yes	b	b	b	c	Yes	Yes	a	a	Yes	Yes	Yes	Yes	Yes
794	Chandpura	109681	a	a	b	a	c	Yes	Yes	Yes	a	c	b	b	b	c	c	Yes	Yes	a	Yes	Yes	Yes	Yes
795	Birwi	109682	b	Yes	b	a	b	Yes	Yes	Yes	Yes	b	b	b	b	b	b	Yes	Yes	Yes	Yes	Yes	No	Yes
796	Saorana	109683	Yes	Yes	b	b	b	Yes	Yes	Yes	Yes	b	Yes	b	b	b	b	Yes	Yes	Yes	Yes	Yes	Yes	Yes
797	Saroorpur Gara	109684	c	Yes	c	b	c	c	Yes	Yes	Yes	c	c	c	c	c	c	Yes	Yes	Yes	Yes	Yes	Yes	Yes
798	Rajapan	109685	Yes	Yes	Yes	Yes	Yes	Yes	Yes	Yes	Yes	Yes	Yes	Yes	c	c	c	Yes	a	Yes	No	No	No	No
799	Ahmadpur Brahr	109686	Yes	a	Yes	Yes	Yes	Yes	Yes	Yes	Yes	Yes	Yes	Yes	c	c	c	Yes	Yes	Yes	Yes	Yes	Yes	Yes
800	Ghosipura	109687	b	a	b	Yes	b	a	Yes	a	b	b	b	b	b	b	b	Yes	a	b	Yes	Yes	Yes	Yes
801	Beedpur	109688	b	Yes	b	b	b	b	Yes	Yes	Yes	b	b	b	b	b	b	Yes	Yes	Yes	Yes	Yes	Yes	Yes
802	Mirzapur	109689	Yes	b	Yes	Yes	Yes	Yes	Yes	Yes	Yes	Yes	Yes	Yes	c	c	c	Yes	Yes	Yes	Yes	Yes	Yes	Yes
803	Jairampur	109690	b	a	b	b	b	b	Yes	Yes	Yes	b	b	b	b	b	b	Yes	a	Yes	Yes	Yes	Yes	Yes
804	Alipura	109691	c	Yes	c	b	c	Yes	Yes	Yes	Yes	c	Yes	c	c	c	c	Yes	Yes	Yes	Yes	Yes	Yes	Yes
805	Khairpura	109692	b	a	b	b	b	Yes	Yes	Yes	Yes	Yes	a	b	b	b	b	Yes	a	a	Yes	Yes	Yes	Yes
806	Chattar Sali	109693	b	Yes	b	b	b	b	Yes	Yes	Yes	b	b	b	b	b	b	Yes	Yes	Yes	Yes	Yes	Yes	Yes
807	Saragathal Bala	109694	Yes	Yes	b	b	b	b	Yes	Yes	b	b	b	b	b	b	b	Yes	Yes	Yes	Yes	Yes	Yes	Yes
808	Kumhar Hera	109695	Yes	Yes	b	b	b	Yes	Yes	Yes	Yes	b	Yes	Yes	b	b	b	Yes	Yes	Yes	Yes	Yes	Yes	Yes
Block T O T A L :			98	91	15	17	20	101	128	150	134	34	55	27	9	10	16	144	117	110	149	150	129	149

Census of India 2011- Village Directory

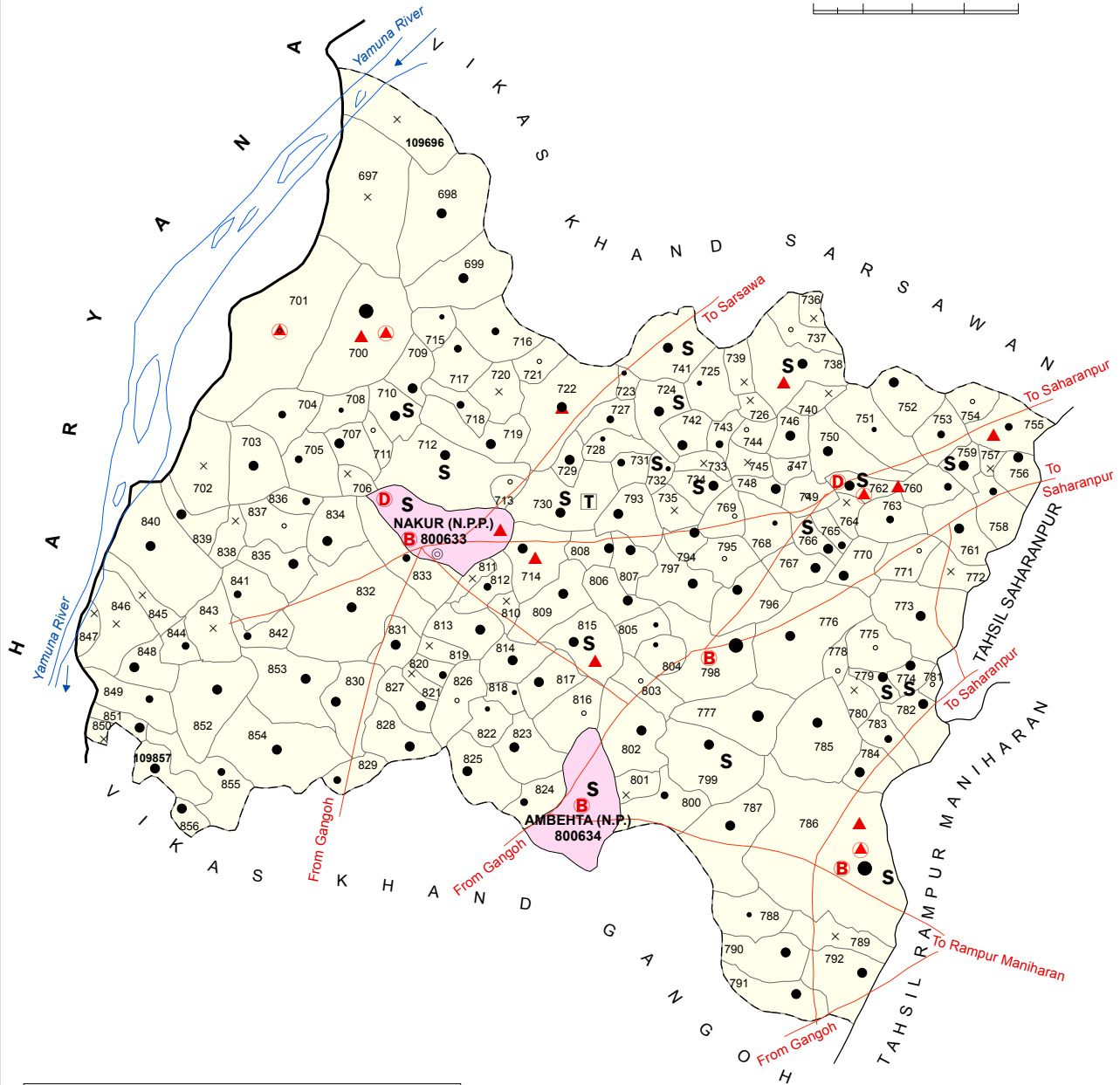
Amenities and Land use (As in 2009)

Name of District:-Saharanpur Location Code No:-132

Name of CD Block:-Sarsawan- Location CodeNo:-0005

Sr. No.	Name village	Location code no.	Land Use																	Name of three most important commodities manufactured			
			Nearest Town	Area under different types of land use (in hectares rounded up to one decimal place)											Area irrigated by source (in hectare).								
				Name	Distance range code, i.e. a. for <= 5 Kms, b. for 5-10 Kms and c. for 10+ kms.	Forests	Area under Nonagricultural Uses	Barren and Un-cultivable land	Permanent Pastures and Other Grazing Lands	Land Under Miscellaneous Tree Crops etc.	Culturable Waste Land	Fallow lands other than current fallows	Current Fallows	Net Area Sown	Total Irrigated Land Area	Total Un-irrigated Land Area	Canals (C)	Wells/Tube-wells(W/TW)	Tanks/Lakes(T/L)	Water Falls(WF)	Others(O)	First	Second
102	103	104	105	106	107	108	109	110	111	112	113	114	115	116	117	118	119	120	121	122			
793	Naseerpura	109680	b	0	9.1	0	0	0	0.3	0	0	138.8	138.8	0	0	27.3	0	0	112				
794	Chandpura	109681	SARSAWA b	0	7.7	0	1.2	0	0.7	0	0	90.6	90.6	0	0	14.2	0	0	76.4				
795	Birwi	109682	SAHARANP1b	0	58.6	0	0	0	2.9	0	5.2	331.5	331.5	0	0	101	230.5	0	0				
796	Saorana	109683	SARSAWA b	0	80.1	0	0	0	0.1	0	3.5	201.6	201.1	0	0	201.1	0	0	0				
797	Saroorpur Gara	109684	SAHARANP1c	0.5	59.2	0	0	0	0.6	0.4	0	69.7	69.7	0	0	69.7	0	0	0				
798	Rajapan	109685	SAHARANP1b	6.8	9.9	0	0	0	0.1	0.4	0	147.3	147.3	0	0	51.3	95.7	0	0				
799	Ahmadpur Brahr	109686	SAHARANP1b	0.4	13.4	0	0	0	0	0.4	0	73.7	73.7	0	0	73.7	0	0	0				
800	Ghosipura	109687	SAHARANP1b	0.2	46.6	0	0	0	0	3.9	0	30.8	30.8	0	0	30.8	0	0	0				
801	Beedpur	109688	SAHARANP1b	4	15.6	0	0	0	0	2.2	0	120	120	0	0	38.6	81.4	0	0				
802	Mirzapur	109689	SAHARANP1b	0	0.1	2.6	0	0	0	0	0	23.8	23.8	0	0	23.8	0	0	0				
803	Jairampur	109690	SAHARANP1b	0	15.2	0	0	0	0	0	0	107.5	107.5	0	0	50.6	56.9	0	0				
804	Alipura	109691	SAHARANPUR	0.5	37.3	0	0	0	0	0.7	0	145.7	145.7	0	0	43.5	102.2	0	0				
805	Khairpura	109692	SAHARANP1b	0	4.6	0	0	0	0	1	0	100.7	100.7	0	0	100.7	0	0	0				
806	Chattar Sali	109693		0.2	9.9	0	0	0	0	0.3	0	117.1	117.1	0	0	27.4	89.7	0	0				
807	Saragathal Bala	109694	SAHARANP1b	0.1	14	0	0	0	0	0	0	165.4	165.4	0	37.6	127.9	0	0	0				
808	Kumhar Hera	109695	SAHARANP1b	1	48.8	0	0	0	1	1.9	0	342.4	342.4	0	58.1	284.2	0	0	0				
Block T O T A L :				0	0	50.8	4885.6	755.4	5.2	183.8	105.7	96.8	98.4	28353.9	28195.1	158.5	411.2	23251.5	1624	142			

INDIA
UTTAR PRADESH
VIKAS KHAND NAKUR
(TAHSIL NAKUR)
DISTRICT SAHARANPUR



BOUNDARY, STATE.....	—————
" TAHSIL.....	—————
" VIKAS KHAND.....	—————
" VILLAGE WITH MDDS CODE.....	109696
HEADQUARTERS : TAHSIL.....	⊙
POPULATION SIZE OF VILLAGES: BELOW 200 ,	○
200 - 499 , 500 - 999 , 1000 - 4999 , 5000 AND ABOVE	●
UNINHABITED VILLAGE WITH MDDS CODE.....	x 109789
STATUTORY TOWN WITH MDDS CODE.....	800633
IMPORTANT METALLED ROADS.....	—————
RIVER AND STREAM.....	~~~~~

HIGH SCHOOL/INTER COLLEGE..	S
TECHNICAL INSTITUTIONS.....	T
BANK.....	B
DISPENSARY.....	D
PRIMARY HEALTH CENTRE.....	▲
OTHER MEDICAL SERVICES.....	▲

Note :- Tahsil headquarters is also the Vikas Khand headquarters.

AREA (Sq.Km.).....	325.09
POPULATION.....	2,05,120
NUMBER OF TOWNS.....	02
NUMBER OF VILLAGES.....	162

Alphabetical list of Villages (CD Block Wise)**Name of District: Saharanpur****Name of CD BLOCK: Nakur**

Sr. No.	Name of village	2011 Census location code	2001 Census location code
1	Abarakpur	109723	00086900
2	Abdul Hadipur	109706	00085200
3	Aghyana	109832	00097800
4	Alahapur	109745	00089100
5	Amarpur	109803	00094900
6	Ambehata Dehat	109824	00097000
7	Ambehati	109823	00096900
8	Asra Kheri	109812	00095800
9	Badhi Aht.	109843	00098900
10	Badhi Must.	109840	00098600
11	Bahadarpur	109806	00095200
12	Bahlolpur	109788	00093400
13	Bahrampura	109743	00088900
14	Bakar Mazra	109734	00088000
15	Bambyala	109790	00093600
16	Bandu Kheri	109759	00090500
17	Bhairmau	109813	00095900
18	Bhuri Bans	109797	00094300
19	Bijna Kheri	109760	00090600
20	Bishanpur	109856	00100200
21	Budhan Mazra	109769	00091500
22	Bullewala	109731	00087700
23	Chak Harpalpur	109775	00092100
24	Chak Kishanpur	109811	00095700
25	Chak Machher Heri	109764	00091000
26	Chaktapari	109816	00096200
27	Chandav	109825	00097100
28	Chandrapal Kheri	109833	00097900
29	Chau Sahaspur	109857	00100300
30	Chaukheri	109771	00091700
31	Chhapar	109828	00097400
32	Chhuchhakpur	109818	00096400
33	Daid Naur	109761	00090700
34	Daidpura	109787	00093300
35	Dala Mazra	109849	00099500
36	Dariapur	109822	00096800
37	Daulat Kheri	109751	00089700
38	Daulatpur	109802	00094800

39	Dhak Devi	109748	00089400
40	Dhaurala	109776	00092200
41	Dhikka Khurd	109696	00084200
42	Dola Mazra	109853	00099900
43	Fatehpur Jat Aht.	109838	00098400
44	Fatehpur Jat Must.	109839	00098500
45	Fazil Mazra	109810	00095600
46	Feru Mazra	109841	00098700
47	Gokalpur	109716	00086200
48	Hajabarpur	109801	00094700
49	Harpal	109779	00092500
50	Harpali	109774	00092000
51	Hasanpur	109718	00086400
52	Hasanpur	109721	00086700
53	Islam Nagar	109786	00093200
54	Ismailpur	109784	00093000
55	Jafarpur Ranyali	109777	00092300
56	Jageta Guzzar	109758	00090400
57	Jageta Najib	109752	00089800
58	Jainpur	109814	00096000
59	Jajwa	109770	00091600
60	Jalalpura	109746	00089200
61	Jamalabad	109847	00099300
62	Jhabrian	109738	00088400
63	Juddi	109719	00086500
64	Kadarpur	109778	00092400
65	Kalri	109768	00091400
66	Kamruddinpur	109727	00087300
67	Kamruddinpur	109737	00088300
68	Kapuri	109785	00093100
69	Kasampur	109705	00085100
70	Kazi Bans	109699	00084500
71	Kazipura	109739	00088500
72	Khandwa	109728	00087400
73	Khanpura	109726	00087200
74	Khari Bans	109729	00087500
75	Khazoor Heri	109750	00089600
76	Khera Afgan	109798	00094400
77	Kherki	109732	00087800
78	Kiwadpur Balkhi	109795	00094100
79	Kulheri	109830	00097600
80	Kurali	109827	00097300
81	Lad Kheri	109781	00092700
82	Ladde Bans	109715	00086100

83	Langha Mazra	109735	00088100
84	Latifpur	109709	00085500
85	Lundha	109783	00092900
86	Lundhi	109782	00092800
87	Machhar Heri	109766	00091200
88	Malakpur	109809	00095500
89	Malha Mazra	109707	00085300
90	Manakpur	109800	00094600
91	Manakpur Jat	109740	00088600
92	Mandhaur Aht.	109697	00084300
93	Mandhaur Must.	109698	00084400
94	Mani Mazra	109850	00099600
95	Masoodpur	109733	00087900
96	Meerpur	109837	00098300
97	Meharpur	109711	00085700
98	Mohiuddinpur	109767	00091300
99	Mugal Mazra	109704	00085000
100	Muzaffarpur	109789	00093500
101	Nagal Mazwta	109805	00095100
102	Nagla Mahmood	109826	00097200
103	Nagla Urf Nasirabad	109742	00088800
104	Nahar Mazra Aht.	109845	00099100
105	Nahar Mazra Must.	109844	00099000
106	Naharpur	109720	00086600
107	Nai Nagli Urf Majari	109792	00093800
108	Nakur(Dehat)	109714	00086000
109	Nalhera	109817	00096300
110	Narayanpur	109708	00085400
111	Nardi	109754	00090000
112	Nasrulla Garh Aht.	109702	00084800
113	Nasrulla Garh Must.	109703	00084900
114	Nathauri	109835	00098100
115	Naya Bans	109831	00097700
116	Padam Nagli	109808	00095400
117	Paharpur	109757	00090300
118	Parasauli	109753	00089900
119	Phandpuri	109762	00090800
120	Pilkhana	109793	00093900
121	Pilkhani	109794	00094000
122	Ran Deva	109815	00096100
123	Ran Devi	109807	00095300
124	Ranipur Barsi Aht.	109846	00099200
125	Ranipur Barsi Must.	109848	00099400
126	Ranyala Dayalpur	109799	00094500

127	Rasoolpur	109717	00086300
128	Roshanpur	109842	00098800
129	Sadauli	109730	00087600
130	Sahaba Mazra	109710	00085600
131	Sahaspur Jat	109851	00099700
132	Saidpura	109747	00089300
133	Salhapur	109722	00086800
134	Samaspur Kalan	109820	00096600
135	Samaspur Khurd	109819	00096500
136	Sanpli	109725	00087100
137	Saroorpur Taga	109712	00085800
138	Shahjve	109773	00091900
139	Shahpur Mazbata	109756	00090200
140	Shahpur Taga	109713	00085900
141	Shanpla Begampur	109741	00088700
142	Sharafpur	109772	00091800
143	Sheikhpura	109829	00097500
144	Sheru Bans	109780	00092600
145	Shishwala Alis Nawada	109749	00089500
146	Shishwali	109744	00089000
147	Shukartal	109834	00098000
148	Singh Khera	109791	00093700
149	Sirsaka	109854	00100000
150	Sirsala	109796	00094200
151	Subhanpura	109765	00091100
152	Sultanpur	109836	00098200
153	Tabar Aht	109701	00084700
154	Tabar Must	109700	00084600
155	Taharpur	109821	00096700
156	Tajpura	109736	00088200
157	Thath Kheri	109763	00090900
158	Thavni	109855	00100100
159	Tigri Ramgarh	109852	00099800
160	Tirpari	109724	00087000
161	Tolli	109755	00090100
162	Yaqubpur	109804	00095000

Census of India 2011- Village Directory
Amenities and Land use (As in 2009)
Name of District:-Saharanpur Location CodeNo:-132
Name of CD Block:-Nakur- Location CodeNo:-0006

Sr. No.	Name village	Location code no.	Total area of the village (in hectares rounded up to one decimal place)	Total population (2011 census)	Number of households (2011 census)	Number of educational amenities available. (If not available within the village , the distance range code viz; a for < 5 Kms, b for 5-10 Kms and c for 10+ kms of nearest place where facility is available is given).														
						Pre-Primary school (PP)	Primary school (P)	Middle school (M)	Secondary School (S)	Senior Secondary school (SS)	Degree college of arts science & commerce (ASC)	Engineering college(EC)	Medical college (MC)	Management institute (MI)	Polytechnic (Pt)	Vocational training school /ITI	Non-formal training centre (NFTC)	Special school for disabled (SSD)	Others (specify)	
1	2	3	4	5	6	7	8	9	10	11	12	13	14	15	16	17	18	19	20	
809	Dhikka Khurd	109696	207.3	0	0															
810	Mandhaur Aht.	109697	321.7	0	0															
811	Mandhaur Must.	109698	426.8	2367	403	1	2	1	b	c	c	c	c	c						
812	Kazi Bans	109699	360	1536	267	1	1	1	b	b	b	c	c	c	c	b	c	c		
813	Tabar Must	109700	1021.1	6259	1099	3	2	1	b	b		c	b		c	b			c	
814	Tabar Aht	109701	421.4	35	6	a	a	a			c									
815	Nasrulla Garh Al	109702	270.8	0	0															
816	Nasrulla Garh M	109703	295.9	3982	630	1	2	4	b	b		c			c	c				
817	Mugal Mazra	109704	159.1	653	114	1	1	a	b	b		c			c	c				
818	Kasampur	109705	135.9	659	106		1	b	b	b		c			c	c				
819	Abdul Hadipur	109706	147.6	0	0															
820	Malha Mazra	109707	109.1	2201	398	2	1													
821	Narayanpur	109708	89.9	300	48		1	a	b	b		c			c	c				
822	Latifpur	109709	126.1	1813	286	b	1	1	b	b	b	c	c	b	c	b	b	b		
823	Sahaba Mazra	109710	135.1	1411	229		1	1	1											
824	Meharpur	109711	31.3	81	13															
825	Saroorpur Taga	109712	600.8	1534	267	2	1	1	1	1	1			1				1		
826	Shahpur Taga	109713	73.5	100	19															
827	Nakur(Dehat)	109714	461.8	1845	358	1	1	a	a	a	a	c	c	a	c	a	a	a	a	
828	Ladde Bans	109715	64.9	400	66	a	a	a	b	b	c	c	c		c	b	b	b		
829	Gokalpur	109716	247.5	879	119	b	1	1	b	b	c	c	c		c	b	b	b		
830	Rasoolpur	109717	138.9	914	146		1	a	b	b		c	c		c	b	b	b		
831	Hasanpur	109718	73.2	860	138	1	1		a	a	b	c	c		c	a	a	a		
832	Juddi	109719	228.6	2469	423	2	2	1	a	a	a	c	c		c	a	a	a		
833	Naharpur	109720	127.6	0	0															
834	Hasanpur	109721	62.9	59	9															
835	Salhapur	109722	510.3	4584	796	2	3	1	a	a	b	c	c		c	a				
836	Abarakpur	109723	74.5	487	98		1	a	a	a		c	b	c	c	b				
837	Tirpari	109724	193.2	1892	325		3	3	2	b	c			c	c					
838	Sanpli	109725	169.4	227	37		1	a	a	a		c	b		c	b				
839	Khanpura	109726	59.8	0	0															
840	Kamruddinpur	109727	121.5	980	174	b	1	b	b	b	c	c	c		c	b				
841	Khandwa	109728	104.6	338	54	a	a	a	a			c	a		c	c				
842	Khari Bans	109729	110.2	1745	318	1	2	2	b	b	a	c	c		c	b				
843	Sadauli	109730	243.1	1347	248	2	1	1	1	1	1	1	1	1	1	1	1			
844	Bullewala	109731	85.4	721	130		1	1	b	b		c	b		c	c				
845	Kherki	109732	70.2	397	66		2	1	1	1	1	c	b		c	c				

Census of India 2011- Village Directory

Amenities and Land use (As in 2009)

Name of District:-Saharanpur Location Code No:-132

Name of CD Block:-Nakur- Location CodeNo:-0006

Sr. No.	Name village	Location code no.	Number of Medical Amenities available. (If not available within the village, the distance range code viz; a for < 5 Kms, b for 5-10 Kms and c for 10+ kms of nearest place where facility is available is given).										Number of Non-Government Medical Amenities available.							
			Community health centre (CHC)	Primary health centre (PHC)	Primary health sub centre (PHS)	Maternity and child welfare centre (MCW)	T.B. clinic (TBC)	Hospital-allopathic (HA)	Hospital-alternative medicine (HO)	Dispensary (D)	Veterinary hospital (VH)	Mobile health clinic (MHC)	Family welfare centre (FWC)	Charitable non Govt. hospital/Nursing home.	Medical practitioner with MBBS Degree	Medical practitioner with other degree	Medical practitioner with no degree	Traditional practitioner and faith healer .	Medicine Shop	Others
1	2	3	21	22	23	24	25	26	27	28	29	30	31	32	33	34	35	36	37	38
809	Dhikka Khurd	109696																		
810	Mandhaur Aht.	109697																		
811	Mandhaur Must.	109698	b	c	c	c	c			b		c		0	0	0	0	1	0	0
812	Kazi Bans	109699	b	b	b	b	b	b	b	b	b	b		0	0	0	1	0	0	0
813	Tabar Must	109700		1	b		1	c		b	b		1	0	0	0	0	0	0	0
814	Tabar Aht	109701	a		1	a	b	c	b		b		b	0	0	0	0	0	0	0
815	Nasrulla Garh Al	109702																		
816	Nasrulla Garh M	109703	b	b	b	b		b	b		b		b	0	0	0	0	0	0	0
817	Mugal Mazra	109704	b	b	b	b		b	b		b		b	0	0	0	0	0	1	0
818	Kasampur	109705	b	b	b	b		b	b		b		b	0	0	0	0	0	1	0
819	Abdul Hadipur	109706																		
820	Malha Mazra	109707			a	a	a	a	a	a	a	a		0	0	0	0	1	0	0
821	Narayanpur	109708	a	a	a	a		b	b		b		b	0	0	0	0	0	1	0
822	Latifpur	109709	b	b	b	b	c	b	b	b	b	c	b	0	0	0	3	0	0	0
823	Sahaba Mazra	109710												0	0	0	0	0	1	0
824	Meharpur	109711												0	0	0	0	0	0	0
825	Saroorpur Taga	109712												0	0	0	0	0	1	0
826	Shahpur Taga	109713												0	0	0	0	0	0	0
827	Nakur(Dehat)	109714		1	a		1	1	c	a	a	a	a	c	1	0	0	0	1	0
828	Ladde Bans	109715	b	b	b	b	c	b	b	b	b	c	b	0	0	0	0	0	1	0
829	Gokalpur	109716	b	b	b	b	c	b	b	b	b	c	b	0	0	0	2	0	0	0
830	Rasoolpur	109717	b	b	b	b	c	b	b	b	b	c	b	0	0	0	0	0	1	0
831	Hasanpur	109718	a	a	a	a	c	a	a	a	a	c	a	0	0	0	0	0	1	0
832	Juddi	109719	a	a	a	a	c	a	a	a	a	c	a	0	0	0	0	0	1	0
833	Naharpur	109720																		
834	Hasanpur	109721												0	0	0	0	0	0	0
835	Salhapur	109722	a	a			1	c	a	a	c	a		a	0	0	0	0	0	0
836	Abarakpur	109723		b	b	b	b	b	b	b	b	b		0	0	0	0	0	1	0
837	Tirpari	109724												0	0	0	0	0	1	0
838	Sanpli	109725	b	b		a	c	c	b	b	b		b	0	0	0	0	0	1	0
839	Khanpura	109726																		
840	Kamruddinpur	109727	b	b	b	b	c	b	b	c	b		b	0	0	0	0	0	0	0
841	Khandwa	109728	b	b	b	b	b	b			b	b		0	0	0	0	0	1	0
842	Khari Bans	109729	b	b	b	b	c	b	b	c	b		b	0	0	0	0	0	0	0
843	Sadauli	109730	b	b	b	b	c	c	b	b	b		b	0	0	0	0	0	1	0
844	Bullewala	109731	b	b	b	b	b		b	b	b			0	0	0	0	0	1	0
845	Kherki	109732	b	b	b	b	c	b	b	b		b		0	0	0	0	0	1	0

Census of India 2011- Village Directory

Amenities and Land use (As in 2009)

Name of District:-Saharanpur Location Code No:-132

Name of CD Block:-Nakur- Location CodeNo:-0006

Sr. No.	Name village	Location code no.	Availability of drinking water - Yes / No								Availability of toilet & others Yes / No			
			Tap water (Treated/Untreated)	Well water (Covered / Uncovered well)	Hand Pump	Tube wells / Bore well	Spring	River / Canal	Tank / Pond / Lake	Others	Community toilet including bath.	Community toilet excluding bath.	Rural sanitary mart or sanitary hardware outlet available near the village.	Community bio- gas or recycle of waste for productive use.
1	2	3	39	40	41	42	43	44	45	46	47	48	49	50

809	Dhikka Khurd	109696												
810	Mandhaur Aht.	109697												
811	Mandhaur Must.	109698	No	Yes	Yes	Yes	No	Yes	Yes	No	No	No	No	No
812	Kazi Bans	109699	Yes	No	Yes	Yes	No	No	Yes	No	No	No	No	No
813	Tabar Must	109700	No	No	Yes	No	No	No	No	No	No	No	No	No
814	Tabar Aht	109701	No	No	Yes	Yes	No	No	No	No	No	No	No	No
815	Nasrulla Garh Al	109702												
816	Nasrulla Garh M	109703	No	Yes	Yes	Yes	No	No	No	No	No	No	No	No
817	Mugal Mazra	109704	No	No	Yes	Yes	No	No	Yes	No	No	No	No	No
818	Kasampur	109705	No	No	Yes	Yes	No	No	Yes	No	No	No	No	No
819	Abdul Hadipur	109706												
820	Malha Mazra	109707	No	No	Yes	Yes	No	No	Yes	No	No	No	No	No
821	Narayanpur	109708	No	Yes	Yes	Yes	No	No	No	No	No	No	No	No
822	Latifpur	109709	Yes	No	Yes	Yes	No	No	No	No	No	No	No	No
823	Sahaba Mazra	109710	No	No	Yes	No	No	Yes	Yes	No	No	No	No	No
824	Meharpur	109711	No	No	Yes	No	No	No	No	No	No	No	No	No
825	Saroorpur Taga	109712	No	No	Yes	Yes	No	No	No	No	No	No	No	No
826	Shahpur Taga	109713	No	No	Yes	Yes	No	No	No	No	No	No	No	No
827	Nakur(Dehat)	109714	Yes	No	Yes	Yes	No	No	Yes	No	No	No	No	No
828	Ladde Bans	109715	No	No	Yes	No	No	No	No	No	No	No	No	No
829	Gokalpur	109716	Yes	No	Yes	Yes	No	No	Yes	No	No	No	No	No
830	Rasoolpur	109717	No	No	Yes	Yes	No	No	No	No	No	No	No	No
831	Hasanpur	109718	Yes	No	Yes	No	No	No	No	No	No	No	No	No
832	Juddi	109719	No	No	Yes	No	No	No	No	No	No	No	No	No
833	Naharpur	109720												
834	Hasanpur	109721	No	No	Yes	Yes	No	No	No	No	No	No	No	No
835	Salhapur	109722	No	No	Yes	Yes	No	No	No	No	No	No	Yes	No
836	Abarakpur	109723	No	No	Yes	Yes	No	No	No	No	No	No	No	No
837	Tirpari	109724	No	No	Yes	No	No	No	No	No	No	No	No	No
838	Sanpli	109725	No	No	Yes	Yes	No	No	No	No	No	No	No	No
839	Khanpura	109726												
840	Kamruddinpur	109727	No	No	Yes	Yes	No	No	No	No	No	No	Yes	No
841	Khandwa	109728	No	No	Yes	No	No	No	No	No	No	No	No	No
842	Khari Bans	109729	No	No	Yes	No	No	No	No	No	No	No	Yes	No
843	Sadauli	109730	No	No	Yes	Yes	No	No	Yes	No	No	No	No	No
844	Bullewala	109731	No	No	Yes	No	No	No	No	No	No	No	No	No
845	Kherki	109732	No	No	Yes	No	No	No	No	No	No	No	No	No

Census of India 2011- Village Directory

Amenities and Land use (As in 2009)

Name of District:-Saharanpur Location Code No:-132

Name of CD Block:-Nakur- Location CodeNo:-0006

Sr. No.	Name village	Location code no.	Communication and transport facilities (If amenities available code -Yes is given except for Village Pin Code ,If not available within the village , the distance range code viz; a for < 5 Kms, b for 5-10 Kms and c for 10+ kms of nearest place where facility is available is given).																
			Post office(PO)	Sub post office (SPO)	Post & Telegraph office (P&TO)	Village Pin Code	Telephones (Land lines)	Public call office (PCO)	Mobile phone coverage	Internet cafes/ Common service centre (CSC)	Private courier facility	Bus service (Public & Private)	Railway stations	Auto/Modified Autos	Taxis and Vans	Tractors	Cycle-pulled rickshaws(Manual & Machine driven)	Carts driven by animals	Sea /River ferry service
1	2	3	51	52	53	54	55	56	57	58	59	60	61	62	63	64	65	66	67
809	Dhikka Khurd	109696																	
810	Mandhaur Aht.	109697																	
811	Mandhaur Must.	109698	a	a	c	247232	Yes	b	Yes	c	c	Yes	c	Yes	c	Yes	Yes	Yes	Yes
812	Kazi Bans	109699	b	b	b	247342	Yes	Yes	Yes	b	b	Yes	c	b	b	Yes	Yes	Yes	
813	Tabar Must	109700	b	Yes	b	247342	Yes	Yes	Yes	b	b	Yes	a	b	Yes	Yes	Yes	Yes	
814	Tabar Aht	109701	b	a	a		Yes	Yes	b	b	b	c	c	a	a	Yes			
815	Nasrulla Garh Al	109702																	
816	Nasrulla Garh M	109703	b	Yes	b		Yes	b	Yes	b	b	Yes	b	b	b	b	Yes	Yes	
817	Mugal Mazra	109704	b	b	c		Yes	b	Yes	b	b	b	b	c	b	b	Yes	Yes	
818	Kasampur	109705	b	b	b		Yes	b	Yes	b	b	b	c	b	b	Yes	Yes	Yes	
819	Abdul Hadipur	109706																	
820	Malha Mazra	109707					Yes	Yes	Yes	a	a	Yes	c	c	a	Yes	Yes	Yes	
821	Narayanpur	109708	b	b	c		Yes	Yes									Yes	Yes	
822	Latifpur	109709	b	b	b		Yes	b	Yes	b	b	Yes	c	b	Yes	Yes	Yes	Yes	
823	Sahaba Mazra	109710	a	a	a	247342	Yes	a	Yes	a	a	Yes	a	a	a	Yes	Yes	Yes	a
824	Meharpur	109711																	
825	Saroorpur Taga	109712	a	a	a	247342	Yes	Yes	Yes	a	a	Yes	a	a	a	Yes	Yes	Yes	a
826	Shahpur Taga	109713					Yes	Yes											
827	Nakur(Dehat)	109714	a	a	a		Yes	Yes	Yes	a	a	Yes	Yes	Yes	Yes	Yes	Yes	Yes	
828	Ladde Bans	109715	b	b	b		Yes	b	Yes	b	b	b	c	b	b	Yes	Yes	Yes	
829	Gokalpur	109716	b	b	b		Yes	b	Yes	b	b	b	c	b	b	Yes	Yes	Yes	
830	Rasoolpur	109717	b	b	b		Yes	c	Yes	b	b	b	c	b	b	Yes	Yes	Yes	
831	Hasanpur	109718	a	a	a		Yes	a	Yes	a	a	a	c	a	a	Yes		Yes	
832	Juddi	109719	a	a	a		Yes	a	Yes	a	a	Yes	c	a	a	Yes	Yes	Yes	
833	Naharpur	109720																	
834	Hasanpur	109721					Yes	Yes											
835	Salhapur	109722	a	Yes	a	247342	Yes	a	Yes	a	a	Yes	b	a	a	Yes	Yes	Yes	
836	Abarakpur	109723	b	b	b		Yes	b	Yes	b	b	Yes	b			Yes		Yes	
837	Tirpari	109724	a	b	b	247232	Yes	a	Yes	b	b	Yes	c	b	Yes	Yes	b	Yes	
838	Sanpli	109725	a		b	247232	Yes	Yes	Yes	b			b		b	Yes		Yes	
839	Khanpura	109726																	
840	Kamruddinpur	109727	b	b	b		Yes	b	Yes	b	b	b	c	b	b	Yes	Yes	Yes	
841	Khandwa	109728		a	c	247232	Yes	Yes	Yes	a	a		c	a	a	Yes	a		
842	Khari Bans	109729	b	b	b	247342	Yes	b	Yes	b	b	Yes	c	b	b	Yes	Yes	Yes	
843	Sadauli	109730	b	b	b	247232	Yes	b	Yes	b	b	Yes	c	Yes	Yes	Yes	Yes	Yes	
844	Bullewala	109731	b	a	c	247232	Yes	b	Yes	b	b	a	c	b	Yes	Yes	b		
845	Kherki	109732	c	a	b	247232	Yes	Yes	Yes	b	b	a	c	b	b	Yes	Yes	b	Yes

Census of India 2011- Village Directory
Amenities and Land use (As in 2009)

Name of District:-Saharanpur Location Code No:-132

Name of CD Block:-Nakur- Location CodeNo:-0006

Sr. No.	Name village	Location code no.	Village connected to highways,village roads, banks & credit societies (If amenities available code -Yes is given, If not available within the village , the distance range code viz; a for < 5 Kms, b for 5-10 Kms and c for 10+ kms of nearest place where facility is available is given).											
			Connected to national highway(NH)	Connected to state highway(SH)	Connected to major district road (MDR)	Connected to others district road	Pucca roads	Kutcha roads	Water bounded macadam(WBM) roads	Navigable waterway (river/canal)(NW)	Footpaths (FP)	Commercial & Co-operative Banks	ATM	Agricultural Credit Societies
1	2	3	68	69	70	71	72	73	74	75	76	77	78	79
809	Dhikka Khurd	109696												
810	Mandhaur Aht.	109697												
811	Mandhaur Must.	109698	c	b	c	Yes		Yes	Yes		Yes	c	c	a
812	Kazi Bans	109699			Yes	Yes	Yes				Yes	b	b	b
813	Tabar Must	109700	a	Yes	b	Yes	Yes	Yes	Yes		Yes	b	b	b
814	Tabar Aht	109701	c	c	c	b	Yes	Yes		Yes	Yes	b	b	b
815	Nasrulla Garh Al	109702												
816	Nasrulla Garh M	109703	c	b	c	Yes	Yes	Yes	Yes	Yes	Yes	b	b	b
817	Mugal Mazra	109704	c	b	c	b	Yes		Yes		Yes	b	b	b
818	Kasampur	109705	c	b	c	b	b	b	Yes	b	Yes	b	b	b
819	Abdul Hadipur	109706												
820	Malha Mazra	109707	a	a	a	Yes	Yes	Yes	Yes	a	Yes	a	a	a
821	Narayanpur	109708	c	b	c	b	Yes				Yes	b	b	b
822	Latifpur	109709	c	c	b	Yes	Yes	Yes	Yes	b	Yes	b	b	b
823	Sahaba Mazra	109710		Yes	Yes	Yes	Yes	Yes	Yes	a	Yes	a	a	a
824	Meharpur	109711						Yes			Yes			
825	Saroorpur Taga	109712	a	Yes	Yes	Yes	Yes	Yes	Yes		Yes	a	a	a
826	Shahpur Taga	109713									Yes			
827	Nakur(Dehat)	109714	c	c	Yes	Yes	Yes	Yes	Yes		Yes	a	a	a
828	Ladde Bans	109715	c	c	b	b	Yes	Yes	Yes		Yes	b	b	b
829	Gokalpur	109716	c	c	b	Yes	Yes	Yes	Yes	b	Yes	b	b	b
830	Rasoolpur	109717	c	c	b	b	Yes	Yes	Yes		Yes	b	b	b
831	Hasanpur	109718	c	c	a	a	Yes	Yes	Yes		Yes	a	a	a
832	Juddi	109719	c	c	a	Yes	Yes	Yes	Yes		Yes	a	a	a
833	Naharpur	109720												
834	Hasanpur	109721						Yes			Yes			
835	Salhapur	109722	b	b		Yes	Yes	Yes	Yes		Yes	a	a	a
836	Abarakpur	109723	b	b	Yes	Yes	Yes	Yes	Yes		Yes	a	a	a
837	Tirpari	109724	b	b	Yes	Yes	Yes				Yes	b	b	a
838	Sanpli	109725	b		Yes	a			Yes		Yes	b	b	a
839	Khanpura	109726												
840	Kamruddinpur	109727	c	c	c	c	b	b	Yes		Yes	b	b	b
841	Khandwa	109728	c	c	a		Yes	Yes			Yes	a	a	a
842	Khari Bans	109729	c	c	c	Yes	Yes		Yes		Yes	b	b	b
843	Sadauli	109730	c	c	Yes	Yes	Yes	Yes	Yes		Yes	b	b	a
844	Bullewala	109731	c	c	Yes	Yes	Yes	Yes	Yes		Yes	b	b	a
845	Kherki	109732			Yes	Yes	Yes	Yes	Yes		Yes	b	b	a

Census of India 2011- Village Directory

Amenities and Land use (As in 2009)

Name of District:-Saharanpur Location Code No:-132

Name of CD Block:-Nakur- Location CodeNo:-0006

Sr. No.	Name village	Location code no.	Availability of miscellaneous facilities (If amenities available code -Yes is given, If not available within the village , the distance range code viz; a for <5 Kms, b for 5-10 Kms and c for 10+ kms of nearest place where facility is available is given).																	Availability of electricity (Yes/No)				
			Self-Help Group (SHG)	Public distribution system (PDS) shop	Mandis / Regular market	Weekly Haat	Agricultural marketing society	Integrated Child Development Scheme (Nutritional Centres)	Anganwadi Centre (Nutritional Centres)	Others (Nutritional Centres)	ASHA (Accredited Social Health Activist)	Community centre with/without TV	Sports Field,	Sports Club / Recreation Centre	Cinema / Video Hall	Public Library	Public Reading Room	Newspaper Supply	Assembly Polling station	Birth & Death Registration Office	Power Supply for Domestic Use (ED)	Power Supply for Agricultural Use (EAG)	Power Supply for Commercial Use (EC)	Power Supply for All Uses (EA)
1	2	3	80	81	82	83	84	85	86	87	88	89	90	91	92	93	94	95	96	97	98	99	100	101
809	Dhikka Khurd	109696																						
810	Mandhaur Aht.	109697																						
811	Mandhaur Must.	109698	Yes	Yes	c	b	c	Yes	Yes	Yes	Yes	Yes	Yes	c	c	c	c	Yes	Yes	Yes	Yes	Yes	Yes	Yes
812	Kazi Bans	109699	Yes	Yes	b	b	b	Yes	Yes	Yes	Yes	b	b	b	b	b	b	Yes	Yes	Yes	Yes	Yes	Yes	Yes
813	Tabar Must	109700	Yes	Yes	b	b	Yes	Yes	Yes	Yes	Yes	Yes	Yes	Yes	Yes	Yes	Yes	Yes	Yes	Yes	Yes	Yes	No	Yes
814	Tabar Aht	109701	Yes	a	c	b	c	b	a	Yes	a	b	a	b	c	c	c	Yes	a	a	Yes	Yes	Yes	Yes
815	Nasrulla Garh Al	109702																						
816	Nasrulla Garh M	109703	Yes	Yes	b	b	b	Yes	Yes	Yes	Yes	Yes	Yes	Yes	Yes	Yes	Yes	Yes	Yes	Yes	Yes	Yes	Yes	Yes
817	Mugal Mazra	109704	Yes	b	b	b	b	Yes	Yes	Yes	Yes	Yes	Yes	Yes	c	c	c	Yes	Yes	Yes	Yes	Yes	Yes	Yes
818	Kasampur	109705	Yes	Yes	b	b	b	Yes	Yes	Yes	Yes	Yes	Yes	Yes	c	c	c	Yes	Yes	Yes	Yes	Yes	No	Yes
819	Abdul Hadipur	109706																						
820	Malha Mazra	109707	a	Yes	a	a	a	a	a	Yes	a	a	a	a	a	a	a	Yes	Yes	Yes	Yes	Yes	Yes	Yes
821	Narayanpur	109708	b	b	b	b	b	Yes	Yes	Yes	Yes	Yes	Yes	Yes	c	c	c	Yes	Yes	Yes	Yes	Yes	No	Yes
822	Latifpur	109709	Yes	Yes	b	b	b	Yes	Yes	Yes	b	Yes	b	c	b	b	b	Yes	Yes	Yes	Yes	Yes	Yes	Yes
823	Sahaba Mazra	109710	a	a	a	a	a	Yes	Yes	Yes	a	a	a	a	a	a	a	Yes	Yes	Yes	Yes	Yes	No	Yes
824	Meharpur	109711	Yes	Yes	Yes	Yes	Yes	Yes	Yes	Yes	Yes	Yes	Yes	Yes	c	c	c	Yes	a	Yes	No	No	No	No
825	Saroorpur Taga	109712	a	Yes	a	a	a	a	Yes	Yes	Yes	a	a	a	a	c	c	Yes	Yes	Yes	Yes	Yes	No	Yes
826	Shahpur Taga	109713	Yes	Yes	Yes	Yes	Yes	Yes	Yes	Yes	Yes	Yes	Yes	Yes	c	c	c	Yes	Yes	Yes	Yes	Yes	Yes	Yes
827	Nakur(Dehat)	109714	Yes	Yes	a	a	a	a	Yes	Yes	Yes	a	a	a	c	a	a	Yes	Yes	Yes	Yes	Yes	Yes	Yes
828	Ladde Bans	109715	Yes	Yes	b	b	b	b	Yes	Yes	Yes	b	b	b	c	b	b	Yes	Yes	Yes	Yes	Yes	Yes	Yes
829	Gokalpur	109716	Yes	Yes	b	b	b	b	Yes	Yes	Yes	b	Yes	b	c	b	b	Yes	Yes	Yes	Yes	Yes	Yes	Yes
830	Rasoolpur	109717	Yes	Yes	b	b	b	b	Yes	Yes	Yes	b	Yes	b	c	b	b	Yes	Yes	Yes	Yes	Yes	Yes	Yes
831	Hasanpur	109718	Yes	Yes	a	a	a	a	Yes	Yes	Yes	a	Yes	a	c	a	a	Yes	Yes	Yes	Yes	Yes	Yes	Yes
832	Juddi	109719	Yes	Yes	a	a	a	a	Yes	Yes	Yes	a	Yes	a	c	a	a	Yes	Yes	Yes	Yes	Yes	Yes	Yes
833	Naharpur	109720																						
834	Hasanpur	109721	Yes	Yes	Yes	Yes	Yes	Yes	Yes	Yes	Yes	Yes	Yes	Yes	c	c	c	Yes	Yes	Yes	No	Yes	No	No
835	Salhapur	109722	Yes	Yes	a	a	Yes	Yes	Yes	Yes	Yes	Yes	c	c	a	c	c	Yes	Yes	Yes	Yes	Yes	Yes	Yes
836	Abarakpur	109723	Yes	a	Yes	Yes	Yes	Yes	Yes	Yes	Yes	Yes	Yes	c	c	c	c	Yes	a	Yes	Yes	Yes	No	Yes
837	Tirpari	109724	Yes	Yes	b	b	Yes	Yes	Yes	Yes	Yes	Yes	Yes	Yes	Yes	Yes	Yes	Yes	Yes	Yes	Yes	Yes	Yes	Yes
838	Sanpli	109725	Yes	a	b	b	Yes	Yes	a	Yes	a	b	Yes	Yes	c	c	c	Yes	Yes	b	Yes	Yes	No	Yes
839	Khanpura	109726																						
840	Kamruddinpur	109727	Yes	a	b	b	Yes	Yes	Yes	Yes	Yes	Yes	c	c	b	c	c	Yes	Yes	Yes	Yes	Yes	Yes	Yes
841	Khandwa	109728	Yes	a	b	b	b	Yes	Yes	Yes	a	Yes	Yes	Yes	c	c	c	Yes	a	a	Yes	Yes	No	Yes
842	Khari Bans	109729	Yes	Yes	b	b	Yes	Yes	Yes	Yes	Yes	Yes	c	c	b	b	b	Yes	Yes	Yes	Yes	Yes	Yes	Yes
843	Sadauli	109730	Yes	Yes	b	b	b	b	b	Yes	Yes	b	c	c	c	c	c	Yes	Yes	Yes	Yes	Yes	No	Yes
844	Bullewala	109731	Yes	Yes	b	b	b	b	Yes	Yes	Yes	b	b	c	c	c	c	Yes	Yes	b	Yes	Yes	No	Yes
845	Kherki	109732	a	b	b	b	b	Yes	Yes	Yes	Yes	Yes	Yes	Yes	c	c	c	Yes	a	c	Yes	Yes	Yes	Yes

Census of India 2011- Village Directory

Amenities and Land use (As in 2009)

Name of District:-Saharanpur Location Code No:-132

Name of CD Block:-Nakur- Location CodeNo:-0006

Sr. No.	Name village	Location code no.	Land Use												Land Use					Name of three most important commodities manufactured			
			Nearest Town		Area under different types of land use (in hectares rounded up to one decimal place)										Area irrigated by source (in hectare).					First	Second	Third	
			Name	Distance range code, i.e. a for < 5 Kms, b for 5-10 Kms and c for 10+ kms.	Forests	Area under Non-agricultural Uses	Barren and Un-cultivable land	Permanent Pastures and Other Grazing Lands	Land Under Miscellaneous Tree Crops etc.	Culturable Waste Land	Fallow lands other than current fallows	Current Fallows	Net Area Sown	Total Irrigated Land Area	Total Un-irrigated Land Area	Canals (C)	Wells/Tube-wells(W/TW)	Tanks/Lakes(T/L)	Water Falls(WF)				Others(O)
102	103	104	105	106	107	108	109	110	111	112	113	114	115	116	117	118	119	120	121	122			
809	Dhikka Khurd	109696	SAHARANP	c	0	2.6	67.5	0	0	8.5	0	7.8	121	121	0	0	67.5	53.5	0	0			
810	Mandhaur Aht.	109697	SAHARANP	b	0	0.5	28.7	0	0	19.4	3.3	94.4	175.3	175.3	0	0	175.3	0	0	0			
811	Mandhaur Must.	109698	SAHARNPU	c	0	27.8	3.3	0	3.6	2.5	0.6	0	389.1	389.1	0	0	244.7	0	0	144			
812	Kazi Bans	109699	NAKUR	b	0	30.4	0	0	0	0	0	0.2	329.4	329.4	0	0	329.4	0	0	0	0	144	Suga di r Mil Sami
813	Tabar Must	109700	SAHARANP	b	0	89.7	0	0	4.2	0	2.9	0	924.3	924.3	0	0	0	0	0	924			
814	Tabar Aht	109701	NAKUR	b	0	28.9	0	1.4	0.7	0	1.8	0	388.5	388.5	0	0	388.5	0	0	0	0	924	di Suga Mandi 0 Sami r Mil Samiti
815	Nasrulla Garh Al	109702	SAHARANP	b	0	5.6	0	0	0.5	0	0	0.7	264	264	0	0	264	0	0	0			
816	Nasrulla Garh M	109703	NUKAD	b	0	39.6	0	0	0	0	0	2.4	253.8	253.8	0	0	253.8	0	0	0			
817	Mugal Mazra	109704	NAKUR	b	0	9.7	0	0	0	0	0	0.2	149.2	149.2	0	0	149.2	0	0	0			
818	Kasampur	109705	NAKUR	b	0	12.7	0	0	0	0	0	0.3	122.9	122.9	0	0	122.9	0	0	0			
819	Abdul Hadipur	109706	SAHARANPUR		0	0	0	0	0	0.6	0	0	147	147	0	0	0	0	0	147			
820	Malha Mazra	109707			0	0	0	0	0.8	1	0.6	0.6	106.6	106.6	0	0	106.6	0	0	0			
821	Narayanpur	109708	NAKUR	b	0	7.1	0	0	0	0	0	0.3	82.5	82.5	0	0	82.5	0	0	0			
822	Latifpur	109709	NAKUR	b	0	11.7	0	0	0	1.2	0	1.4	111.8	111.8	0	0	111.8	0	0	0	0	0	Man Suga di r Mil Mandi
823	Sahaba Mazra	109710	SAHARANPUR		0	10	0	0	2.8	0.8	0.4	0.3	120.7	120.1	0	0	120.1	0	0	0			
824	Meharpur	109711	NAKUR	b	0	1.6	0	0	0	0	0	0	29.7	29.7	0	0	29.7	0	0	0	0	0	Man r di Mill Mandi
825	Saroorpur Taga	109712	SAHARANP	a	0	92.8	7.7	2	38	7.6	0.8	0.6	451.2	451.2	0	0	451.2	0	0	0			
826	Shahpur Taga	109713	NAKUR		0	5.4	0.4	0	0	0.2	0	0.7	66.8	66.8	0	0	66.8	0	0	0			
827	Nakur(Dehat)	109714	NAKUR	a	0	42.4	0	0	0.3	0.4	0	4	414.6	414.6	0	0	414.6	0	0	0			
828	Ladde Bans	109715	SAHARANP	b	0	5.4	0	0	0	0.1	0	1.2	58.1	58.1	0	0	58.1	0	0	0			
829	Gokalpur	109716	NAKUR	b	0	17.7	0	0	0	0.9	0	3.3	225.6	225.6	0	0	225.6	0	0	0			
830	Rasoolpur	109717	SAHARANP	b	0	8	0	2.4	0	0	0	3.8	124.6	124.6	0	0	124.6	0	0	0			
831	Hasanpur	109718	SAHARANP	a	0	10.3	0	0	0	0.5	0.1	1.1	61.2	61.2	0	0	61.2	0	0	0			
832	Juddi	109719	SAHARANP	a	0	17.4	0	0	0	1.5	0	1.6	208.1	208.1	0	0	208.1	0	0	0			
833	Naharpur	109720	NAKUR	a	0	5.2	0	0	0	1.1	0	1.2	120.1	120.1	0	0	120.1	0	0	0			
834	Hasanpur	109721	NAKUR		0	2.5	1.5	0	0	0.1	0	0	58.7	58.7	0	0	58.7	0	0	0			
835	Salthapur	109722	NAKUR	a	0	44	0	0	0.2	0	0.6	0.1	465.4	465.4	0	0	465.4	0	0	0			
836	Abarakpur	109723	NAKUR		2.2	3.2	0	0	0	0.1	0	0	69	69	0	0	69	0	0	0			
837	Tirpari	109724	NAKUR	a	0.3	19.3	0	0	0	0.2	2.5	0	170.8	170.8	0	0	170.8	0	0	0			
838	Sanpli	109725	NAKUR	b	8.3	7.6	0	0	0	0	0	0.1	153.4	153.4	0	0	153.4	0	0	0			
839	Khanpura	109726	SAHARANP	b	0	2.4	0	0	0	0	0	0	57.4	57.4	0	0	57.4	0	0	0			
840	Kamruddinpur	109727	NAKUR	b	0	9.1	0	0	0	0.1	0.2	0.4	111.8	111.8	0	0	111.8	0	0	0			
841	Khandwa	109728	NAKUR	b	7.9	7.4	0	0	0	0	0.5	0	88.7	88.7	0	0	88.7	0	0	0			
842	Khari Bans	109729	NAKUR	b	0	15	0	0	0.2	0	10.1	0.2	84.7	84.7	0	0	84.7	0	0	0			
843	Sadauli	109730	SAHARANP	b	0	15.8	0	0	0	0	1.2	0	226.2	226.2	0	0	226.2	0	0	0			
844	Bullewala	109731			0.2	8.5	0	0	0	0.5	0	0	76.2	76	0.2	0	0	0	0	76			
845	Kherki	109732	SAHARANP	b	0	6.3	0	0	0	0	0	0.4	62.7	62.7	0	0	62.7	0	0	0			

Census of India 2011- Village Directory
Amenities and Land use (As in 2009)
Name of District:-Saharanpur Location CodeNo:-132
Name of CD Block:-Nakur- Location CodeNo:-0006

Sr. No.	Name village	Location code no.	Total area of the village (in hectares rounded up to one decimal place)	Total population (2011 census)	Number of households (2011 census)	Number of educational amenities available. (If not available within the village , the distance range code viz; a for < 5 Kms, b for 5-10 Kms and c for 10+ kms of nearest place where facility is available is given).														
						Pre-Primary school (PP)	Primary school (P)	Middle school (M)	Secondary School (S)	Senior Secondary school (SS)	Degree college of arts science & commerce (ASC)	Engineering college(EC)	Medical college (MC)	Management institute (MI)	Polytechnic (Pt)	Vocational training school /ITI	Non-formal training centre (NFTC)	Special school for disabled (SSD)	Others (specify)	
1	2	3	4	5	6	7	8	9	10	11	12	13	14	15	16	17	18	19	20	
846	Masoodpur	109733	93	0	0															
847	Bakar Mazra	109734	133.9	1283	215	1	2	1	1	c	b	c	c							
848	Langha Mazra	109735	59.2	0	0															
849	Tajpura	109736	50.4	0	0															
850	Kamruddinpur	109737	122	11	2	a	a													
851	Jhabrian	109738	303.2	4298	769	3	2	2	2	2	c	c	c	c	c	b				
852	Kazipura	109739	71.7	0	0															
853	Manakpur Jat	109740	84.4	0	0															
854	Shanpla Begamp	109741	313.3	2579	434	1	3	1	1	1	b	c			c	b				
855	Nagla Urf Nasira	109742	86.3	1051	169	1	1	a	a			c	b		c	c				
856	Bahrampura	109743	78.4	929	142	1	1					c			c	c			c	
857	Shishwali	109744	74.2	194	40	a	a					c			c	c			c	
858	Alahapur	109745	93.7	0	0															
859	Jalalpura	109746	169.7	1375	246	1	a	a	a			c	c		c	c			c	
860	Saidpura	109747	57.4	4	2	a	a													
861	Dhak Devi	109748	110.3	3304	544	1	2	3	b			c			c	c			c	
862	Shishwala Alis N	109749	145.4	21	3															
863	Khazoor Heri	109750	227.1	1514	266	1	1					c	c		c	c			c	
864	Daulat Kheri	109751	242.8	482	86	1	a	a	a	c	c	c	c	c	c	c	c			
865	Jageta Najib	109752	272	2976	495	2	2	1	a	a	c	c	c	c	c	a	c	c		
866	Parasauli	109753	177.3	649	86	a	a	a	a	a	c	c	c	c	c	c	c			
867	Nardi	109754	45.3	59	18	a	a	a	a	a	c	c	c	c	c	c	c			
868	Tolli	109755	156.9	954	162	1	a	a	a	c	c	c	c	c	c				c	
869	Shahpur Mazbat	109756	75.1	1036	161	1	1	a	a	c	c	c	c	c	c	c	c			
870	Paharpur	109757	20.7	0	0															
871	Jageta Guzzar	109758	165.3	983	179	1	2	1	a	a	c	c	c	c	c	c	c	c	c	
872	Bandu Kheri	109759	147.4	2248	407	1	2	2	1	1	c	c	c	c	c	c	c			
873	Bijna Kheri	109760	126.7	810	125	2	1	a	a	c	c	c	c	c	c	c	c			
874	Daaid Naur	109761	204.6	2491	455	2	2	1	a	a	c	c	c	c	c	c	c			
875	Phandpuri	109762	118.6	1291	217	1	1	1	1	a	c	c	c	c	c	c	c			
876	Thath Kheri	109763	121.6	585	103	a	1	a	a	a	c	c	c	c	c	c	c			
877	Chak Machher H	109764	37.2	0	0															
878	Subhanpura	109765	43.7	580	99	1	1	c	c	b	c	c	c	c	c	c	c	c	c	
879	Machhar Heri	109766	123.5	1986	336	2	3	1	1	b	c	c	c	c	c	c	c			
880	Mohiuddinpur	109767	99	1989	369	3	3				c	c	c	c	c	c	c			
881	Kalri	109768	227.8	253	48	a	a	a	a	c	c	c	c	c	c	c	c			
882	Budhan Mazra	109769	107.4	93	16	a	a	a	a	b	c	c	c	c	c	c	b	b		
883	Jajwa	109770	270.1	2289	358	2	2	1	a	a	c	c	c	c	c	c	c	c		
884	Chaukheri	109771	55.1	28	3	a	a	a			a	c	c	c	b	c	c			
885	Sharafpur	109772	83.6	0	0															
886	Shahjive	109773	287.2	2135	399	1	2	2	a	b	b		b		b	c			c	
887	Harpali	109774	264.1	3018	507	3	2	2	2	b	b		b		b	c			c	

Census of India 2011- Village Directory

Amenities and Land use (As in 2009)

Name of District:-Saharanpur Location Code No:-132

Name of CD Block:-Nakur- Location CodeNo:-0006

Sr. No.	Name village	Location code no.	Number of Medical Amenities available. (If not available within the village, the distance range code viz: a for < 5 Kms, b for 5-10 Kms and c for 10+ kms of nearest place where facility is available is given).										Number of Non-Government Medical Amenities available.							
			Community health centre (CHC)	Primary health centre (PHC)	Primary health sub centre (PHS)	Maternity and child welfare centre (MCW)	T.B. clinic (TBC)	Hospital-allopathic (HA)	Hospital-alternative medicine (HO)	Dispensary (D)	Veterinary hospital (VH)	Mobile health clinic (MHC)	Family welfare centre (FWC)	Charitable non Govt. hospital/Nursing home.	Medical practitioner with MBBS Degree	Medical practitioner with other degree	Medical practitioner with no degree	Traditional practitioner and faith healer .	Medicine Shop	Others
1	2	3	21	22	23	24	25	26	27	28	29	30	31	32	33	34	35	36	37	38
846	Masoodpur	109733																		
847	Bakar Mazra	109734	b	b	b	b				b	b			0	0	0	0	0	1	0
848	Langha Mazra	109735																		
849	Tajpura	109736																		
850	Kamruddinpur	109737												0	0	0	0	0	0	0
851	Jhabrian	109738	b	a		l	c	c		b	a	c	b	0	0	0	0	0	1	0
852	Kazipura	109739																		
853	Manakpur Jat	109740																		
854	Shanpla Begamp	109741	b	b	b		b	c	b		b	b		0	0	0	0	0	1	0
855	Nagla Urf Nasira	109742		b	b	b	b	c		b	b	b	b	0	0	0	0	0	1	0
856	Bahrampura	109743	c	c	c	c	c				c		c	0	0	0	0	0	1	0
857	Shishwali	109744	c	c	c	c	c				c		c	0	0	0	0	0	1	0
858	Alahapur	109745																		
859	Jalalpura	109746	c	c	c	c	c				b		b	0	0	0	0	0	1	0
860	Saidpura	109747												0	0	0	0	0	0	0
861	Dhak Devi	109748	b	b	b	b	c				b		b	0	0	0	0	0	1	0
862	Shishwala Alis N	109749												0	0	0	0	0	0	0
863	Khazoor Heri	109750	c	c	c	c	c				c		c	0	0	0	0	0	1	0
864	Daulat Kheri	109751	a	a	a	a	a	a	c	c	c	a	c	0	0	0	0	0	1	0
865	Jageta Najib	109752	a	a	a	a	c	c	a	a	a	c	a	0	0	0	0	0	1	0
866	Parasauli	109753	a	a	a	a	c	c	a	a	a	c	a	0	0	0	0	0	1	0
867	Nardi	109754	a	a	a	a	c	c	a	a	a	c	a	0	0	0	0	0	1	0
868	Tolli	109755	a	a		l	c	c	a	a	a	c	a	0	0	0	0	0	1	0
869	Shahpur Mazbat	109756	a	a	a	a	c	c	a	a	a	c	a	0	0	0	0	0	1	0
870	Paharpur	109757																		
871	Jageta Guzzar	109758		a	a	a	a	c	c	a	a	c	c	0	0	0	0	0	0	0
872	Bandu Kheri	109759	a	a	a	a	c	c	a	a	a	c	a	0	0	0	0	0	0	0
873	Bijna Kheri	109760	a	a	a	a	a	a	c	c	a	a	c	0	0	0	0	0	0	1
874	Daid Naur	109761		a	a	a	a	c	c	a	a	c	c	0	0	0	0	1	0	0
875	Phandpuri	109762		l	l	l	l	c	c		l	l	c	l	0	0	0	0	1	0
876	Thath Kheri	109763	c	c	c	c	c	c	a	a	a	c	c	0	0	0	0	0	0	0
877	Chak Machher H	109764																		
878	Subhanpura	109765	c	c	a	c	c	c	c	a	a	c	c	0	0	0	0	0	0	1
879	Machhar Heri	109766	c	c	a	c	c	c	c	a	a	c	c	0	0	0	0	0	0	1
880	Mohiuddinpur	109767	c	c	a	c	c	c	c	a	a	c	c	0	0	0	0	0	0	1
881	Kalri	109768	c	c	a	c	c	c	c	a	a	c	c	0	0	0	0	0	0	1
882	Budhan Mazra	109769	b	b	b	c	c	c	c	c	b	c	c	0	0	0	0	0	0	1
883	Jajwa	109770	a	c	c	c	c	c	c	c	a	c	c	0	0	0	0	0	0	1
884	Chaukheri	109771	a	a	a	c	c	c			c		c	0	0	0	0	0	0	0
885	Sharafpur	109772																		
886	Shahjive	109773	c	c	c	b	c				c	c		0	0	0	0	0	0	1
887	Harpali	109774	b	b	b	b	c			b		b		0	0	0	0	0	0	1

Census of India 2011- Village Directory

Amenities and Land use (As in 2009)

Name of District:-Saharanpur Location Code No:-132

Name of CD Block:-Nakur- Location CodeNo:-0006

Sr. No.	Name village	Location code no.	Availability of drinking water - Yes / No								Availability of toilet & others Yes / No			
			Tap water (Treated/Untreated)	Well water (Covered / Uncovered well)	Hand Pump	Tube wells / Bore well	Spring	River / Canal	Tank / Pond / Lake	Others	Community toilet including bath.	Community toilet excluding bath.	Rural sanitary mart or sanitary hardware outlet available near the village.	Community bio- gas or recycle of waste for productive use.
1	2	3	39	40	41	42	43	44	45	46	47	48	49	50
846	Masoodpur	109733												
847	Bakar Mazra	109734	Yes	No	Yes	Yes	No	No	No	No	No	No	No	No
848	Langha Mazra	109735												
849	Tajpura	109736												
850	Kamruddinpur	109737	No	No	Yes	No	No	No	No	No	No	No	No	No
851	Jhabrian	109738	No	No	Yes	Yes	No	No	No	No	No	No	No	No
852	Kazipura	109739												
853	Manakpur Jat	109740												
854	Shanpla Begamp	109741	Yes	No	Yes	Yes	No	No	No	No	No	No	No	No
855	Nagla Urf Nasira	109742	Yes	No	Yes	Yes	No	No	No	No	No	No	No	No
856	Bahrampura	109743	No	No	Yes	Yes	No	No	No	No	No	No	No	No
857	Shishwali	109744	No	No	Yes	No	No	No	No	No	No	No	No	No
858	Alahapur	109745												
859	Jalalpur	109746	No	No	Yes	Yes	No	No	No	No	No	No	No	No
860	Saidpur	109747	No	No	Yes	Yes	No	No	No	No	No	No	No	No
861	Dhak Devi	109748	No	No	Yes	No	No	No	No	No	No	No	No	No
862	Shishwala Alis N	109749	No	No	Yes	Yes	No	No	No	No	No	No	No	No
863	Khazoor Heri	109750	No	No	Yes	No	No	No	No	No	No	No	No	No
864	Daulat Kheri	109751	No	No	Yes	Yes	No	No	No	No	No	No	No	No
865	Jageta Najib	109752	Yes	No	Yes	Yes	No	No	No	No	No	No	No	No
866	Parasauli	109753	Yes	No	Yes	Yes	No	No	Yes	No	No	No	No	No
867	Nardi	109754	No	No	Yes	Yes	No	No	No	No	No	No	No	No
868	Tolli	109755	No	No	Yes	Yes	No	Yes	No	No	No	No	No	No
869	Shahpur Mazbat	109756	No	No	Yes	Yes	No	No	No	No	No	No	No	No
870	Paharpur	109757												
871	Jageta Guzzar	109758	No	No	Yes	No	No	No	No	No	No	No	No	No
872	Bandu Kheri	109759	Yes	Yes	Yes	No	No	Yes	Yes	No	No	No	No	No
873	Bijna Kheri	109760	No	Yes	Yes	No	No	Yes	No	No	No	No	No	No
874	Daid Naur	109761	No	No	Yes	No	No	No	No	No	No	No	No	No
875	Phandpuri	109762	No	No	Yes	Yes	No	No	No	No	No	No	No	No
876	Thath Kheri	109763	Yes	No	Yes	Yes	No	No	Yes	No	No	Yes	Yes	No
877	Chak Machher H	109764												
878	Subhanpura	109765	No	No	Yes	Yes	No	No	No	No	No	No	No	No
879	Machhar Heri	109766	Yes	No	Yes	Yes	No	No	No	No	No	No	No	No
880	Mohiuddinpur	109767	Yes	No	Yes	Yes	No	No	No	No	No	No	No	No
881	Kalri	109768	No	No	Yes	Yes	No	Yes	No	No	No	No	Yes	No
882	Budhan Mazra	109769	No	No	Yes	Yes	No	No	Yes	No	No	No	No	No
883	Jajwa	109770	No	No	Yes	No	No	No	Yes	No	No	No	No	No
884	Chaukheri	109771	No	No	Yes	Yes	No	No	No	No	No	No	No	No
885	Sharafpur	109772												
886	Shahjive	109773	Yes	Yes	Yes	Yes	No	Yes	Yes	No	No	No	No	No
887	Harpali	109774	No	No	Yes	No	No	No	No	No	No	No	No	No

Census of India 2011- Village Directory

Amenities and Land use (As in 2009)

Name of District:-Saharanpur Location Code No:-132

Name of CD Block:-Nakur- Location CodeNo:-0006

Sr. No.	Name village	Location code no.	Communication and transport facilities (If amenities available code -Yes is given except for Village Pin Code ,If not available within the village , the distance range code viz; a for < 5 Kms, b for 5-10 Kms and c for 10+ kms of nearest place where facility is available is given).																
			Post office(PO)	Sub post office (SPO)	Post & Telegraph office (P&TO)	Village Pin Code	Telephones (Land lines)	Public call office (PCO)	Mobile phone coverage	Internet cafes/ Common service centre (CSC)	Private courier facility	Bus service (Public & Private)	Railway stations	Auto/Modified Autos	Taxis and Vans	Tractors	Cycle-pulled rickshaws(Manual & Machine driven)	Carts driven by animals	Sea /River ferry service
1	2	3	51	52	53	54	55	56	57	58	59	60	61	62	63	64	65	66	67
846	Masoodpur	109733																	
847	Bakar Mazra	109734	c	a	a	247232	Yes	b	Yes	b	b	Yes	c	b	Yes	Yes	b	Yes	
848	Langha Mazra	109735																	
849	Tajpura	109736																	
850	Kamruddinpur	109737																	
851	Jhabrian	109738	b		c		Yes	Yes	Yes	b	b	Yes	b	Yes	b	Yes			
852	Kazipura	109739																	
853	Manakpur Jat	109740																	
854	Shanpla Begamp	109741	b	a	b	247232	Yes	Yes	Yes	b	c	Yes	b		Yes	Yes			
855	Nagla Urf Nasira	109742		a	b	247232	Yes	b	Yes	b	b	Yes	c	b	Yes	Yes	b	Yes	
856	Bahrampura	109743	c	b			Yes		Yes		c	a	c				Yes	Yes	
857	Shishwali	109744	c	b			Yes		Yes		c	a	c				Yes	Yes	
858	Alahapur	109745																	
859	Jalalpur	109746	c	a			Yes		Yes	c		Yes	c				Yes	Yes	
860	Saidpura	109747					Yes		Yes										a
861	Dhak Devi	109748	b	Yes			Yes		Yes			Yes	c	c	Yes		Yes	Yes	
862	Shishwala Alis N	109749					Yes		Yes										
863	Khazoor Heri	109750	c	a			Yes		Yes		c	Yes	c				Yes	Yes	
864	Daulat Kheri	109751	c	a	c	247342	Yes	a	Yes	a	a	Yes	c	a	a			Yes	
865	Jageta Najib	109752	c	Yes	a	247342	Yes	a	Yes	Yes		Yes	c	Yes	Yes		Yes	Yes	
866	Parasauli	109753	c	a	a	247342	Yes	a	Yes	Yes	c	Yes	c	Yes	Yes		Yes	Yes	
867	Nardi	109754	c	a	a	247342	Yes	a	Yes		c	Yes	c	Yes	Yes		Yes	Yes	
868	Tolli	109755	c	a	a		Yes	a	Yes	Yes		Yes	c	Yes	Yes				
869	Shahpur Mazbat	109756	c	a	a		Yes	a	Yes	Yes		Yes	c	Yes	Yes		Yes	Yes	
870	Paharpur	109757																	
871	Jageta Guzzar	109758	c	a	a	247001	Yes	a	Yes	a	a	a	c	a	a	Yes		Yes	
872	Bandu Kheri	109759	c	a	a	247342	Yes	a	Yes	Yes		Yes	c	Yes	Yes		Yes	Yes	
873	Bijna Kheri	109760	c	a	a	247001	Yes	a	Yes	a	a	a	c	a	a	Yes		Yes	
874	Daid Naur	109761	c	a	a	247001	Yes	a	Yes	a	a	Yes	c	a	a	Yes		Yes	
875	Phandpuri	109762	c	Yes	c	247342	Yes	Yes	Yes	Yes	Yes	Yes	c	Yes	Yes	Yes	Yes	Yes	
876	Thath Kheri	109763	c	a	c	247001	Yes	a	Yes	c	c	Yes	c	Yes	Yes	Yes	Yes	Yes	a
877	Chak Machher H	109764																	
878	Subhanpura	109765	c	a	c	247001	Yes	a	Yes	c	c	Yes	c	c	Yes	Yes	Yes	Yes	
879	Machhar Heri	109766	c		c	247001	Yes	a	Yes	c	c	Yes	c	c	Yes	Yes	Yes	Yes	
880	Mohiuddinpur	109767	b	a	b	247340	Yes	a	Yes	c	b	Yes	c	c	Yes	Yes	Yes	Yes	
881	Kalri	109768	b	a	b	247340	Yes	a	Yes	c	b	Yes	c	c	Yes	Yes	Yes	Yes	
882	Budhan Mazra	109769	b	a	c	247347	Yes	b	Yes	c	c	Yes	c	c	Yes	Yes	Yes	Yes	
883	Jajwa	109770	c	a	c		Yes	a	Yes	c	c	Yes	c	c	Yes	Yes	Yes	Yes	c
884	Chaukheri	109771	c	a	c		Yes	c	Yes	c	c	a	c	b	c	c	a	a	a
885	Sharafpur	109772																	
886	Shahjive	109773		a	c		Yes	Yes	Yes	c	c	Yes	c		Yes		Yes	Yes	
887	Harpali	109774	b	a	b		Yes	Yes	Yes	b	b	Yes	c	Yes	Yes		Yes	Yes	

**Census of India 2011- Village Directory
Amenities and Land use (As in 2009)**

Name of District:-Saharanpur Location Code No:-132

Name of CD Block:-Nakur- Location CodeNo:-0006

Sr. No.	Name village	Location code no.	Village connected to highways,village roads, banks & credit societies (If amenities available code -Yes is given, If not available within the village , the distance range code viz; a for < 5 Kms, b for 5-10 Kms and c for 10+ kms of nearest place where facility is available is given).											
			Connected to national highway(NH)	Connected to state highway(SH)	Connected to major district road (MDR)	Connected to others district road	Pucca roads	Kutcha roads	Water bounded macadam(WBM) roads	Navigable waterway (river/canal)(NW)	Footpaths (FP)	Commercial & Co-operative Banks	ATM	Agricultural Credit Societies
1	2	3	68	69	70	71	72	73	74	75	76	77	78	79
846	Masoodpur	109733												
847	Bakar Mazra	109734	c	c	Yes	Yes	Yes	Yes	Yes		Yes	b	b	a
848	Langha Mazra	109735												
849	Tajpura	109736												
850	Kamruddinpur	109737						Yes			Yes			
851	Jhabrian	109738	b	b	a	Yes		Yes			Yes	a	b	c
852	Kazipura	109739												
853	Manakpur Jat	109740												
854	Shanpla Begamp	109741	b	b	Yes	Yes	Yes		Yes		Yes	b	b	b
855	Nagla Urf Nasira	109742	c	a	Yes	Yes	Yes	Yes	Yes		Yes	b	b	a
856	Bahrampura	109743	c	c	c	a	a		Yes		Yes	c	c	c
857	Shishwali	109744	c	c	c	a	a		Yes		Yes	c	c	c
858	Alahapur	109745												
859	Jalalpur	109746	c	Yes	c	Yes	Yes		Yes		Yes	c	c	c
860	Saidpura	109747						Yes			Yes			
861	Dhak Devi	109748	c	Yes	c	Yes	Yes	Yes	Yes		Yes	b	b	b
862	Shishwala Alis N	109749						Yes			Yes			
863	Khazoor Heri	109750	c	c	c	Yes	a		Yes		Yes	c	c	c
864	Daulat Kheri	109751	c	c	Yes	Yes	Yes	Yes	Yes	c	Yes	c	a	c
865	Jageta Najib	109752	b	a	Yes	Yes	Yes		Yes		Yes	a	a	c
866	Parasauli	109753	b	Yes	Yes		Yes	Yes	Yes		Yes	a	a	c
867	Nardi	109754	b	Yes	Yes	Yes	Yes	Yes	Yes		Yes	a	a	c
868	Tolli	109755	b	Yes	Yes		Yes	Yes			Yes	a	a	c
869	Shahpur Mazbat	109756	b	a	Yes	Yes	Yes		Yes		Yes	a	a	c
870	Paharpur	109757												
871	Jageta Guzzar	109758	c	c	a	a	Yes	Yes	Yes	c	Yes	c	a	c
872	Bandu Kheri	109759	b	a	Yes	Yes	Yes		Yes		Yes	a	a	c
873	Bijna Kheri	109760	c	c	a	a	Yes	Yes	Yes	c	Yes	c	a	c
874	Daid Naur	109761	c	c	a	Yes	Yes	Yes	Yes	c	Yes	c	a	c
875	Phandpuri	109762	c	c	Yes	Yes	Yes	Yes	Yes	c	Yes	c	Yes	c
876	Thath Kheri	109763	c	a	Yes	Yes	Yes	Yes	a	c	Yes	a	a	a
877	Chak Machher H	109764												
878	Subhanpura	109765	c	c	Yes	Yes	Yes	Yes	a		Yes	a	a	a
879	Machhar Heri	109766	c	c	Yes	Yes	Yes	Yes	a		Yes	a	a	a
880	Mohiuddinpur	109767	c	c	Yes	Yes	Yes	Yes	Yes		Yes	a	a	a
881	Kalri	109768	c	c	Yes	Yes	Yes	Yes	a		Yes	a	a	a
882	Budhan Mazra	109769	c	c	Yes	Yes	Yes	Yes	a		Yes	b	b	b
883	Jajwa	109770	c	c	a	Yes	Yes	Yes	Yes	Yes	Yes	a	c	a
884	Chaukheri	109771	c	c	c	b	b	Yes	Yes		Yes	c	c	a
885	Sharafpur	109772												
886	Shahjive	109773	c	Yes	c	Yes	Yes		Yes		Yes	c	c	c
887	Harpali	109774	c	Yes	b	Yes	Yes	Yes	Yes		Yes	b	b	b

Census of India 2011- Village Directory

Amenities and Land use (As in 2009)

Name of District:-Saharanpur Location Code No:-132

Name of CD Block:-Nakur- Location CodeNo:-0006

Sr. No.	Name village	Location code no.	Availability of miscellaneous facilities (If amenities available code -Yes is given, If not available within the village , the distance range code viz; a for <5 Kms, b for 5-10 Kms and c for 10+ kms of nearest place where facility is available is given).																	Availability of electricity (Yes/No)				
			Self-Help Group (SHG)	Public distribution system (PDS) shop	Mandis / Regular market	Weekly Haat	Agricultural marketing society	Integrated Child Development Scheme (Nutritional Centres)	Anganwadi Centre (Nutritional Centres)	Others (Nutritional Centres)	ASHA (Accredited Social Health Activist)	Community centre with/without TV	Sports Field,	Sports Club / Recreation Centre	Cinema / Video Hall	Public Library	Public Reading Room	Newspaper Supply	Assembly Polling station	Birth & Death Registration Office	Power Supply for Domestic Use (ED)	Power Supply for Agricultural Use (EAG)	Power Supply for Commercial Use (EC)	Power Supply for All Uses (EA)
1	2	3	80	81	82	83	84	85	86	87	88	89	90	91	92	93	94	95	96	97	98	99	100	101
846	Masoodpur	109733																						
847	Bakar Mazra	109734	Yes	Yes	b	b	b	Yes	Yes	Yes	Yes	b	Yes	c	c	c	Yes	Yes	Yes	b	Yes	Yes	No	Yes
848	Langha Mazra	109735																						
849	Tajpura	109736																						
850	Kamruddinpur	109737	Yes	Yes	Yes	Yes	Yes	Yes	Yes	Yes	Yes	Yes	Yes	c	c	c	Yes	Yes	Yes	No	No	No	No	
851	Jhabrian	109738	Yes	Yes	b	a	c	Yes	Yes	Yes	Yes	Yes	Yes	c	c	c	Yes	Yes	Yes	Yes	Yes	Yes	Yes	
852	Kazipura	109739																						
853	Manakpur Jat	109740																						
854	Shanpla Begamp	109741	Yes	Yes	b	b	b	Yes	Yes	Yes	Yes	c	Yes	c	c	c	Yes	Yes	Yes	Yes	Yes	No	Yes	
855	Nagla Urf Nasira	109742	Yes	Yes	b	b	b	Yes	Yes	Yes	Yes	b	Yes	Yes	c	c	c	Yes	Yes	b	Yes	Yes	No	Yes
856	Bahrampura	109743	Yes	Yes	c	b	c	Yes	Yes	Yes	Yes	Yes	Yes	Yes	Yes	Yes	Yes	Yes	Yes	Yes	Yes	Yes	No	Yes
857	Shishwali	109744	Yes	Yes	c	b	c	Yes	Yes	Yes	Yes	Yes	Yes	Yes	c	c	c	Yes	Yes	Yes	Yes	Yes	No	Yes
858	Alahapur	109745																						
859	Jalalpur	109746	Yes	Yes	c	b	c	Yes	Yes	Yes	Yes	Yes	Yes	Yes	Yes	Yes	Yes	Yes	Yes	Yes	Yes	Yes	No	Yes
860	Saidpur	109747	Yes	Yes	Yes	Yes	Yes	Yes	Yes	Yes	Yes	Yes	Yes	Yes	c	c	c	Yes	Yes	Yes	No	Yes	No	No
861	Dhak Devi	109748	Yes	Yes	c	b	c	Yes	Yes	Yes	Yes	Yes	Yes	Yes	Yes	Yes	Yes	Yes	Yes	Yes	Yes	Yes	No	Yes
862	Shishwala Alis N	109749	Yes	Yes	Yes	Yes	Yes	Yes	Yes	Yes	Yes	Yes	Yes	Yes	c	c	c	Yes	Yes	Yes	No	Yes	No	No
863	Khazoor Heri	109750	Yes	Yes	c	b	c	Yes	Yes	Yes	Yes	Yes	Yes	Yes	Yes	Yes	Yes	Yes	Yes	Yes	Yes	Yes	No	Yes
864	Daulat Kheri	109751	a	Yes	c	a	c	c	Yes	Yes	Yes	Yes	Yes	c	c	c	c	Yes	Yes	Yes	Yes	Yes	No	Yes
865	Jageta Najib	109752	c	Yes	c	Yes	c	Yes	Yes	Yes	Yes	c	c	c	c	c	c	Yes	Yes	Yes	Yes	Yes	Yes	Yes
866	Parasauli	109753	c	a	c	a	c	a	a	Yes	a	c	c	c	c	c	c	Yes	a	a	Yes	Yes	Yes	Yes
867	Nardi	109754	c	a	c	a	c	a	a	a	c	c	c	c	c	c	c	Yes	a	c	Yes	Yes	Yes	Yes
868	Tolli	109755	c	Yes	c	a	c	Yes	Yes	Yes	Yes	c	c	c	c	c	c	Yes	Yes	a	Yes	Yes	Yes	Yes
869	Shahpur Mazbat	109756	c	Yes	c	a	c	Yes	Yes	Yes	Yes	c	c	c	c	c	c	Yes	Yes	Yes	Yes	Yes	Yes	Yes
870	Paharpur	109757																						
871	Jageta Guzzar	109758	Yes	Yes	c	a	c	Yes	Yes	Yes	Yes	a	c	c	c	c	c	Yes	Yes	Yes	Yes	Yes	Yes	Yes
872	Bandu Kheri	109759	c	Yes	c	a	c	Yes	Yes	Yes	Yes	c	c	c	c	c	c	Yes	Yes	Yes	Yes	Yes	Yes	Yes
873	Bijna Kheri	109760	Yes	Yes	c	a	c	Yes	Yes	Yes	Yes	a	a	c	c	c	c	Yes	Yes	Yes	Yes	Yes	Yes	Yes
874	Daid Naur	109761	Yes	Yes	c	a	c	Yes	Yes	Yes	Yes	a	a	c	c	c	c	Yes	Yes	Yes	Yes	Yes	Yes	Yes
875	Phandpuri	109762	a	Yes	c	a	c	c	Yes	Yes	Yes	Yes	Yes	c	c	c	c	Yes	Yes	Yes	Yes	Yes	No	Yes
876	Thath Kheri	109763	Yes	Yes	b	a	b	c	Yes	Yes	Yes	c	c	c	c	c	c	Yes	Yes	Yes	Yes	Yes	Yes	Yes
877	Chak Machher H	109764																						
878	Subhanpura	109765	c	a	c	b	b	c	Yes	Yes	Yes	c	c	c	c	c	c	Yes	a	Yes	Yes	Yes	No	Yes
879	Machhar Heri	109766	c	Yes	c	b	b	c	Yes	Yes	Yes	c	c	c	c	c	c	Yes	Yes	Yes	Yes	Yes	No	Yes
880	Mohiuddinpur	109767	b	Yes	b	a	a	c	Yes	Yes	Yes	c	c	c	c	c	c	Yes	Yes	Yes	Yes	Yes	No	Yes
881	Kalri	109768	b	a	b	a	a	c	a	Yes	Yes	c	c	c	c	c	c	Yes	a	Yes	Yes	Yes	No	Yes
882	Budhan Mazra	109769	b	a	b	b	b	c	a	Yes	Yes	c	c	c	c	c	c	Yes	a	a	Yes	Yes	No	Yes
883	Jajwa	109770	c	Yes	c	a	c	c	Yes	Yes	Yes	c	Yes	c	c	c	c	Yes	Yes	Yes	Yes	Yes	Yes	Yes
884	Chaukheri	109771	Yes	a	c	a	c	Yes	a	Yes	Yes	c	a	Yes	c	c	c	Yes	a	a	Yes	Yes	Yes	Yes
885	Sharafpur	109772																						
886	Shahjive	109773	Yes	Yes	c	Yes	c	Yes	Yes	Yes	Yes	Yes	Yes	Yes	Yes	Yes	Yes	Yes	Yes	Yes	Yes	Yes	No	Yes
887	Harpali	109774	Yes	Yes	b	Yes	b	Yes	Yes	Yes	Yes	Yes	Yes	Yes	Yes	Yes	Yes	Yes	Yes	Yes	Yes	Yes	No	Yes

Census of India 2011- Village Directory

Amenities and Land use (As in 2009)

Name of District:-Saharanpur Location Code No:-132

Name of CD Block:-NAKUR- Location CodeNo:-0006

Sr. No.	Name village	Location code no.	Land Use												Land Use						Name of three most important commodities manufactured		
			Nearest Town		Area under different types of land use (in hectares rounded up to one decimal place)										Area irrigated by source (in hectare).						First	Second	Third
			Name	Distance range code i.e. a for <5 Kms, b for 5-10 Kms and c for 10+ kms.	Forests	Area under Non-agricultural Uses	Barren and Un-cultivable land	Permanent Pastures and Other Grazing Lands	Land Under Miscellaneous Tree Crops etc.	Culturable Waste Land	Fallow lands other than current fallows	Current Fallows	Net Area Sown	Total Irrigated Land Area	Total Un-irrigated Land Area	Canals (C)	Wells/Tube-wells(W/TW)	Tanks/Lakes(T/L)	Water Falls(WF)	Others(O)			
102	103	104	105	106	107	108	109	110	111	112	113	114	115	116	117	118	119	120	121	122			
846	Masoodpur	109733	NAKUR	b	0	3	0	0	0	0.1	0	0.2	89.8	89.8	0	0	89.8	0	0	0			
847	Bakar Mazra	109734	SAHARANP	b	5.7	51	1.2	0.3	43	0	0	0.1	32.6	32.6	0	0	32.6	0	0	0			
848	Langha Mazra	109735	NAKUR		0	3	0	0	0	0	0	0	56.3	56.3	0	0	56.3	0	0	0			
849	Tajpura	109736	SAHARANP	b	0	4.5	0	0	0	0.1	0	0	46.8	46.8	0	0	46.8	0	0	0			
850	Kamruddinpur	109737	SARSAWA	b	0	5.3	0	4.3	0	0	0	0	112.3	112.3	0	0	112.3	0	0	0			
851	Jhabrian	109738	SAHARANP	c	0	40.5	0	0	0	2	0	0	260.7	260.7	0	0	55.6	0	0	205			
852	Kazipura	109739	SAHARANP	b	0	3.3	0	0	0	0.1	0	0	68.4	68.4	0	0	0	68.4	0	0			
853	Manakpur Jat	109740	SAHARANP	a	0	2.8	0	0	0	0.9	0	0	80.7	80.7	0	0	80.7	0	0	0			
854	Shanpla Begamp	109741	SARSAWA	c	0	37.6	0	0	0	1.2	2.1	0	272.4	272.4	0	0	272.4	0	0	0			
855	Nagla Urf Nasira	109742	SAHARANP	b	0	10.1	0	0	0	0.3	0	0	76	76	0	0	76	0	0	0			
856	Bahrampura	109743			0	6.2	0	0	0	0	0.7	0	71.5	71.5	0	0	0	0	0	71.5			
857	Shishwali	109744	SAHARANP	c	0	7.1	0	0	0	0	0.4	0	66.6	66.6	0	0	0	0	0	66.6			
858	Alahapur	109745	NAKUR	b	0	5.3	0	0	0	0.1	0.2	0	88	88	0	0	88	0	0	0			
859	Jalalpur	109746	SAHARANP	c	0	11.8	0	3.4	0.2	0	2.2	0	151.1	151.1	0	0	0	0	0	151			
860	Saidpur	109747	NAKUR	b	0	2.4	0	0	0	0	0	0	55	55	0	0	55	0	0	0			
861	Dhak Devi	109748			0	0	22.4	0	0	0	0.8	0	87.1	87.1	0	0	0	0	0	87.1			
862	Shishwala Alis N	109749	NAKUR	b	0	12.4	0	0	58.5	0	0	0	74.6	74.6	0	0	74.6	0	0	0			
863	Khazoor Heri	109750	SAHARANP	c	0	14.9	0	0	0	0	9.3	0	202.9	202.9	0	0	0	0	0	203			
864	Daulat Kheri	109751	NAKUR	c	0	0	16.2	0	0	0	0	1.4	225.3	225.3	0	0	225.3	0	0	0			
865	Jageta Najib	109752	SAHARANP	c	0	29.7	0	3.3	0	0	1.2	0.9	236.8	236.8	0	0	236.8	0	0	0			
866	Parasauli	109753	SAHARANP	c	1.3	11.6	0	0	0	0	0	0	165.3	165.3	0	0	165.3	0	0	0			
867	Nardi	109754			0	14.1	0	0	0	0.4	0	0	30.8	30.8	0	0	30.8	0	0	0			
868	Tolli	109755	SAHARANP	c	1.3	15.7	0	1.2	0	0	0.8	0	138	138	0	0	138	0	0	0			
869	Shahpur Mazbat	109756	SAHARANP	c	0	9.3	0	0.2	0	0.2	0	0	65.4	65.4	0	0	65.4	0	0	0			
870	Paharpur	109757			0.1	0.7	0	0	0	0	0	0	19.8	19.8	0	0	19.8	0	0	0			
871	Jageta Guzzar	109758	SAHARANP	c	0	16.1	0	0	0	0	1.1	0.1	148	148	0	0	148	0	0	0			
872	Bandu Kheri	109759	SAHARANP	c	0.5	19.2	0	0	0	0	0.2	0	127.6	127.6	0	0	127.6	0	0	0			
873	Bijna Kheri	109760	SAHARANP	c	0	11.7	0	0	0	0	0	0	115	115	0	0	115	0	0	0			
874	Daid Naur	109761	SAHARANP	c	0	19	0	0	0	0	1.1	0	184.4	184.4	0	0	184.4	0	0	0			
875	Phandpuri	109762	NAKUR	c	3.6	19	0	0	0	0	0	0	96	96	0	0	96	0	0	0			
876	Thath Kheri	109763	NAKUR	c	0	11.5	0	0	0	0	0	0	110.1	110.1	0	0	110.1	0	0	0			
877	Chak Machher H	109764	NAKUR	c	0	1	0	0	0	0	0	0	36.2	36.2	0	0	36.2	0	0	0			
878	Subhanpura	109765	AMBEHATA	c	0	4.3	0	0	0	0	0	0	39.5	39.5	0	0	39.5	0	0	0			
879	Machhar Heri	109766	AMBEHTA	c	0	15.4	0	0	0	0.2	0	0	107.9	107.9	0	0	107.9	0	0	0			
880	Mohiuddinpur	109767	NAKUR	c	0	17	0	0	0	0.5	0.3	0.6	80.6	80.6	0	0	80.6	0	0	0			
881	Kalri	109768	NAKUR	c	0	17.6	0	0	0	1.2	0	0	209.1	209.1	0	0	209.1	0	0	0			
882	Budhan Mazra	109769	NAKUR	b	0	6.5	0	0	0	0	0	0	100.9	100.9	0	0	100.9	0	0	0			
883	Jajwa	109770	SAHARANP	c	0	33.3	0	0	0	0	0	0	236.8	236.8	0	0	0	0	0	237			
884	Chaukheri	109771	NAKUR	c	0	1.7	0	0	0	0	0	0	53.4	53.4	0	0	53.4	0	0	0			
885	Sharafpur	109772	NAKUR	c	0	3.8	0	0	0	0.4	0.6	0	78.8	78.8	0	0	78.8	0	0	0			
886	Shahjive	109773	SAHARANP	b	0	25.9	0	0	0	0	1.2	0	260.1	260.1	0	0	0	0	0	260			
887	Harpali	109774	SAHARANP	b	0	22.1	0	0	0	0.1	1	0	241	241	0	0	0	0	0	241			

Census of India 2011- Village Directory
Amenities and Land use (As in 2009)
Name of District:-Saharanpur Location CodeNo:-132
Name of CD Block:-Nakur- Location CodeNo:-0006

Sr. No.	Name village	Location code no.	Total area of the village (in hectares rounded up to one decimal place)	Total population (2011 census)	Number of households (2011 census)	Number of educational amenities available. (If not available within the village , the distance range code viz; a for < 5 Kms, b for 5-10 Kms and c for 10+ kms of nearest place where facility is available is given).														
						Pre-Primary school (PP)	Primary school (P)	Middle school (M)	Secondary School (S)	Senior Secondary school (SS)	Degree college of arts, science & commerce (ASC)	Engineering college(EC)	Medical college (MC)	Management institute (MI)	Polytechnic (Pt)	Vocational training school /ITI	Non-formal training centre (NFTC)	Special school for disabled (SSD)	Others (specify)	
1	2	3	4	5	6	7	8	9	10	11	12	13	14	15	16	17	18	19	20	
888	Chak Harpalpur	109775	9.3	4	1	a	a													
889	Dhaurala	109776	375.5	3196	529	3	2	2 b	b	c	c	c	c	c	c	c	c	c	c	
890	Jafarpur Ranyali	109777	353.2	2292	455	2	2 a	b	b	c	c				c	c			c	
891	Kadarpur	109778	50.4	108	21	a	a	a	b	b	c	c	c	c	c	c	c	c	c	
892	Harpal	109779	95.4	1612	293	2	1	2	2 b	b			b		b	c			c	
893	Sheru Bans	109780	112.7	0	0															
894	Lad Kheri	109781	53.2	181	33	a	1	1	a	c	c	c	c	c	c	c	c	c	c	
895	Lundhi	109782	231.4	1823	320	1	2	1 a	a	c	c	c	c	c	c	c	c	c	c	
896	Lundha	109783	122	965	161	1	2	1 a	a	c	c	c	c	c	c	c	c	c	c	
897	Ismailpur	109784	115.3	1188	216	1	2	1 a	a	b	b	c	c	b	b	c	c	c	c	
898	Kapuri	109785	404.4	3846	664	3	3	2 a	a	b	b	c	c	c	c	c	c	c	c	
899	Islam Nagar	109786	1129.2	12236	2029	3	2	2	1	1						c				
900	Daidpura	109787	337.7	1982	344	a	1	2 a	a							c				
901	Bahlolpur	109788	189.3	309	65	a	1 a	a	a							c				
902	Muzaffarpur	109789	155.7	0	0															
903	Bambyala	109790	254.4	2089	378	1	3	1 a	a	c	c	c	c	c	c	c				
904	Singh Khera	109791	255.4	1607	252	b	3	2 a	a	b	c	b	c	c	c	c	c	c	c	
905	Nai Nagli Urf M.	109792	335.3	4706	775	1	2	1 a	a	b	c	b	c	c	c	c				
906	Pilkhana	109793	156.7	1336	247	1	1 a	a	a	c	c	a	c	c	a	a	c			
907	Pilkhani	109794	120	1063	185	1	1 a	b	b	c	c	b	a	c	b	c	c			
908	Kiwadpur Balkhi	109795	95.9	12	1	a	a													
909	Sirsala	109796	242.8	4882	842	1	2 a	c	c	c	c	c	c	c	c	c	c	c	c	
910	Bhuri Bans	109797	122	1666	285	1	1	1 b	b	c	c	b	b	c	b	c	c	c	c	
911	Khera Afgan	109798	313.8	7131	1171	3	3	2 b	b	c	c				c	c				
912	Ranyala Dayalpu	109799	390.4	2918	491	1	2	2	1 b	c	c	c	c	c	c	c	c	c	c	
913	Manakpur	109800	231.4	572	90	1	2 a	a	a	c	c	c	c	c	c	c	c	c	c	
914	Hajabarpur	109801	41.5	0	0															
915	Daulatpur	109802	373.3	1624	290		3	1 a	a	b	c	c	c	c	c	c	c	c	c	
916	Amarpur	109803	171	128	20		1 a	b	b	c	c				c	c				
917	Yaqubpur	109804	152.8	456	91	a	a	a	b	b	c	c			c	c				
918	Nagal Mazwta	109805	155.7	353	63	a	a	a	a	b	b	c	a		c	b	b	c	c	
919	Bahadarpur	109806	140.4	1095	183	1	1 a	b	b	c	c	b	a	c	b	c	c	c	c	
920	Ran Devi	109807	198.2	2645	512	2	2	1 a	a	c	c	a	c	c	a	c	c	c	c	
921	Padam Nagli	109808	116.6	1378	246	1	1	1 a	a	c	c	a	c	a	c	a	c	c	c	
922	Malakpur	109809	163.5	1043	172	a	1 a	a	a	c	c	c			c	a	a	c	c	
923	Fazil Mazra	109810	27.9	0	0															
924	Chak Kishanpur	109811	44.5	0	0															
925	Asra Kheri	109812	109.3	795	149	a	1	1 a	a	c	c	c	c	c	c	c	c	c	c	
926	Bhairmau	109813	187.1	1628	277		1	1												
927	Jainpur	109814	238.7	1391	257	a	1	1 a	a	a	a	c	c	c	c	c	c	c	c	
928	Ran Deva	109815	745.9	2995	550	2	2	2	2 a	c	c	c	c	c	a	a	c	c	c	
929	Chaktapari	109816	94.5	6	2	a	a	b	b	b	c	c	c		c	b	b	c	c	
930	Nalhera	109817	114.8	1644	300	1	1 b	b	b	c	c	c			c	b	b	c	c	
931	Chhuchhakpur	109818	61.1	250	43	a	1 a	b	b	c	c	b			c	c	c	c	c	
932	Samaspur Khurd	109819	21.1	0	0															
933	Samaspur Kalan	109820	70	548	88	a	1 a	a	a	a	a	c	c	c	c	c	c	c	c	
934	Taharpur	109821	43.9	0	0															
935	Dariapur	109822	76.7	401	65	a	1	1 a	a	a	c	c	c	c	c	c	b	c	c	
936	Ambehati	109823	174.4	1396	229	1	2 a	a	a	a	b	b	b	b	b	b	b	b	b	
937	Ambehata Dehat	109824	591.3	697	107	a	a	a	a	c	c	c	c	c	c	c	c	c	c	
938	Chandav	109825	194.9	1396	243	a	1	1 a	a	a	b	c	b	b	b	b	b	b	c	
939	Nagla Mahmood	109826	200	14	3	a	a													
940	Kurali	109827	204.1	2602	432	2	2	1 b	b	b					c					
941	Chhapar	109828	394.1	1904	341	1	1	1 b	b	b				b						
942	Sheikhpura	109829	87.7	890	156	a	1	1 b	b	b	b	c	b	b	b	b	b	b	c	
943	Kulheri	109830	951.1	2455	447	1	2 b	b	b			b			c	c				

Census of India 2011- Village Directory

Amenities and Land use (As in 2009)

Name of District:-Saharanpur Location Code No:-132

Name of CD Block:-Nakur- Location CodeNo:-0006

Sr. No.	Name village	Location code no.	Number of Medical Amenities available. (If not available within the village, the distance range code viz: a for < 5 Kms, b for 5-10 Kms and c for 10+ kms of nearest place where facility is available is given).										Number of Non-Government Medical Amenities available.							
			Community health centre (CHC)	Primary health centre (PHC)	Primary health sub centre (PHS)	Maternity and child welfare centre (MCW)	T.B. clinic (TBC)	Hospital-allopathic (HA)	Hospital-alternative medicine (HO)	Dispensary (D)	Veterinary hospital (VH)	Mobile health clinic (MHC)	Family welfare centre (FWC)	Charitable non Govt. hospital/Nursing home.	Medical practitioner with MBBS Degree	Medical practitioner with other degree	Medical practitioner with no degree	Traditional practitioner and faith healer .	Medicine Shop	Others
1	2	3	21	22	23	24	25	26	27	28	29	30	31	32	33	34	35	36	37	38
888	Chak Harpalpur	109775												0	0	0	0	0	0	0
889	Dhaurala	109776	c	c	c	c	c	c	c	c	c	c	c	0	0	0	0	0	0	1
890	Jafarpur Ranyali	109777	b	b	b	c	c	c	a	b	b	c	c	0	0	0	0	0	0	1
891	Kadarpur	109778	c	c	c	c	c	c	c	c	c	c	c	0	0	0	0	0	0	1
892	Harpal	109779	b	b	b	b	c			b			b	0	0	0	0	0	0	1
893	Sheru Bans	109780																		
894	Lad Kheri	109781	c	c	a	c	c	c	c	c	b	c	c	0	0	0	0	0	0	1
895	Lundhi	109782	a	b	b	c	c	c	c	b	c	c	c	0	0	0	0	0	0	1
896	Lundha	109783	c	b	b	c	c	c	c	b	c	c	c	0	0	0	0	0	0	0
897	Ismailpur	109784	b	b	a	c	c	c	c	b	b	c	c	0	0	0	0	1	0	0
898	Kapuri	109785	b	b	a	b	b	c	c	b	b	b	b	0	0	0	0	1	0	0
899	Islam Nagar	109786	c		l	l	l	c	c	c	c		l	c		l	0	0	0	0
900	Daidpura	109787	c	a	a	a	c				a		a	0	0	0	0	1	0	0
901	Bahlolpur	109788	b	b	a	b	b				b		b	0	0	0	0	1	0	0
902	Muzaffarpur	109789																		
903	Bambyala	109790	c	c	a	c	c	c	c	c	c	c	c	0	0	0	0	1	0	0
904	Singh Khera	109791	b	b	b	b	c	b	b	b	b	b	b	0	0	0	0	1	0	0
905	Nai Nagli Urf M.	109792	b	b	a	b	c	b	b	b	b	b	b	0	0	0	0	1	0	0
906	Pilkhana	109793	a	a	a	a	c	a	a	a	a	a	a	0	0	0	0	1	0	0
907	Pilkhani	109794	b	b	b	b	c			b	b	b	b	0	0	0	0	1	0	0
908	Kiwadpur Balkhi	109795												0	0	0	0	0	0	0
909	Sirsala	109796	c	c		c	c	c	c	c	c	c	c	0	0	0	0	1	0	0
910	Bhuri Bans	109797	b	b	b	b	c	b		l	b	b	b	0	0	0	0	1	0	0
911	Khera Afgan	109798	b	b		c	c	c	c	c	c	c	c	0	0	0	0	1	0	0
912	Ranyala Dayalpu	109799	c	c	b	c	c	c	c	c	b	c	c	0	0	0	0	1	0	0
913	Manakpur	109800	b	a	a	c	c	c	c	c	a	c	c	0	0	0	0	1	0	0
914	Hajabarpur	109801																		
915	Daulatpur	109802	a	a	a	c	c	a	a	a	a	b	b	0	0	0	0	1	0	0
916	Amarpur	109803	b	b	b	b	c	c	c	c	b	b	b	0	0	0	0	1	0	0
917	Yaqubpur	109804	c		c	c	c	c	a	b		c	c	0	0	0	0	1	0	0
918	Nagal Mazwta	109805	a	a	b		c	c	c	c	c	a	b	0	0	0	0	1	0	0
919	Bahadarpur	109806	b	b	b	b	c	b	b	b		b	b	0	0	0	0	1	0	0
920	Ran Devi	109807	a	a	a	a	c	a	a	a	a	a	a	0	0	0	0	1	0	0
921	Padam Nagli	109808	a	a	a	a	c	a	a	a	a	a	a	0	0	0	0	1	0	0
922	Malakpur	109809	a	a	a	a	a	c	c	c	a	c	a	0	0	0	0	1	0	0
923	Fazil Mazra	109810																		
924	Chak Kishanpur	109811																		
925	Asra Kheri	109812	a	a	a	a	a	a	a	a	a	a	a	0	0	0	0	0	0	0
926	Bhairmau	109813	a	a	a	a	a	a	a	a	a	a	a	0	0	0	0	1	0	0
927	Jainpur	109814	a	a	a	a	a	a	a	a	a	a	a	0	0	0	0	0	0	0
928	Ran Deva	109815	a	a			l	a	c	c	c	a	c	a	0	0	0	0	1	0
929	Chaktapari	109816	a	a	a	a	c	c	c	c	c	a	a	0	0	0	0	1	0	0
930	Nalhera	109817	a	a	a	a	c	c	c	c	b	b	b	0	0	0	0	1	0	0
931	Chhuchhakpur	109818	c	b	b	b	c	c	c	b	b	b	b	0	0	0	0	1	0	0
932	Samaspur Khurd	109819																		
933	Samaspur Kalan	109820	a	a	a	a	a	a	a	a	a	a	c	0	0	0	0	0	0	0
934	Taharpur	109821																		
935	Dariapur	109822	b	a	a	b	c	c	a	c	a	c	b	0	0	0	0	1	0	0
936	Ambehati	109823	b	a	a	b	c	c	a	c	a	c	b	0	0	0	0	1	0	0
937	Ambehata Dehat	109824	b	a	a	b	c	c	c	c	a	c	b	0	0	0	0	1	0	0
938	Chandav	109825	b	a	a	b	c	c	a	c	a	c	b	0	0	0	0	1	0	0
939	Nagla Mahmood	109826												0	0	0	0	0	0	0
940	Kurali	109827	b	b	b	b	c	c	b	b	b	b	b	0	0	0	0	0	1	0
941	Chhapar	109828	b	b	b	b	c	c	b	b	b	b	b	0	0	0	0	0	1	0
942	Sheikhpura	109829	b	b	b	b	c	c	b	c	b	c	b	0	0	0	0	0	1	0
943	Kulheri	109830	b	b	b	b	c	b	b	b	b	b	b	0	0	0	0	0	1	0

Census of India 2011- Village Directory

Amenities and Land use (As in 2009)

Name of District:-Saharanpur Location Code No:-132

Name of CD Block:-Nakur- Location CodeNo:-0006

Sr. No.	Name village	Location code no.	Availability of drinking water - Yes / No								Availability of toilet & others Yes / No			
			Tap water (Treated/Untreated)	Well water (Covered / Uncovered well)	Hand Pump	Tube wells / Bore well	Spring	River / Canal	Tank / Pond / Lake	Others	Community toilet including bath.	Community toilet excluding bath.	Rural sanitary mart or sanitary hardware outlet available near the village.	Community bio- gas or recycle of waste for productive use.
1	2	3	39	40	41	42	43	44	45	46	47	48	49	50
888	Chak Harpalpur	109775	No	No	Yes	No	No	No	No	No	No	No	No	No
889	Dhaurala	109776	No	No	Yes	Yes	No	No	No	No	No	No	No	No
890	Jafarpur Ranyali	109777	No	No	Yes	Yes	No	Yes	Yes	Yes	No	No	No	No
891	Kadarpur	109778	No	No	Yes	Yes	No	No	No	No	No	No	No	No
892	Harpal	109779	No	No	Yes	No	No	No	No	No	No	No	Yes	No
893	Sheru Bans	109780												
894	Lad Kheri	109781	No	No	Yes	Yes	No	No	No	No	No	No	No	No
895	Lundhi	109782	Yes	No	Yes	Yes	No	No	No	No	No	No	No	No
896	Lundha	109783	Yes	No	Yes	Yes	No	Yes	Yes	No	No	No	No	No
897	Ismailpur	109784	Yes	No	Yes	Yes	No	No	No	No	No	Yes	Yes	No
898	Kapuri	109785	Yes	No	Yes	Yes	No	No	No	No	No	No	No	No
899	Islam Nagar	109786	Yes	Yes	No	No	No	No	No	No	No	No	No	No
900	Daidpura	109787	Yes	No	Yes	Yes	No	No	No	No	No	No	No	Yes
901	Bahlolpur	109788	Yes	No	Yes	Yes	No	Yes	No	No	No	No	No	No
902	Muzaffarpur	109789												
903	Bambyala	109790	No	Yes	Yes	Yes	No	No	No	No	No	No	No	No
904	Singh Khera	109791	Yes	Yes	Yes	No	No	No	No	No	No	No	No	No
905	Nai Nagli Urf M.	109792	No	No	Yes	Yes	No	No	No	No	No	No	No	No
906	Pilkhana	109793	No	No	Yes	No	No	No	No	No	No	No	No	No
907	Pilkhani	109794	No	No	Yes	No	No	No	No	No	No	No	No	No
908	Kiwadpur Balkhi	109795	No	No	Yes	No	No	No	No	No	No	No	No	No
909	Sirsala	109796	No	Yes	Yes	Yes	No	No	Yes	No	No	No	No	No
910	Bhuri Bans	109797	Yes	No	Yes	Yes	No	No	No	No	No	No	No	No
911	Khera Afgan	109798	Yes	No	Yes	No	No	No	No	No	No	No	No	No
912	Ranyala Dayalpu	109799	Yes	No	Yes	Yes	No	No	No	No	No	No	No	No
913	Manakpur	109800	Yes	No	Yes	Yes	No	No	Yes	No	No	No	No	No
914	Hajabarpur	109801												
915	Daulatpur	109802	No	No	Yes	Yes	No	No	No	No	No	No	No	No
916	Amarpur	109803	No	No	Yes	No	No	No	No	No	No	No	No	No
917	Yaqubpur	109804	No	No	Yes	Yes	No	No	No	No	No	No	No	No
918	Nagal Mazwta	109805	Yes	No	Yes	Yes	No	No	No	No	No	No	No	No
919	Bahadarpur	109806	No	No	Yes	No	No	No	No	No	No	No	No	No
920	Ran Devi	109807	Yes	No	Yes	No	No	No	No	No	No	No	No	No
921	Padam Nagli	109808	No	No	Yes	No	No	No	No	No	No	No	No	No
922	Malakpur	109809	No	No	Yes	Yes	No	No	No	No	No	No	No	No
923	Fazil Mazra	109810												
924	Chak Kishanpur	109811												
925	Asra Kheri	109812	No	No	Yes	Yes	No	No	No	No	No	No	No	No
926	Bhairmau	109813	No	No	Yes	Yes	No	No	No	No	No	No	No	No
927	Jainpur	109814	No	No	Yes	Yes	No	No	No	No	No	No	No	No
928	Ran Deva	109815	No	No	Yes	Yes	No	No	No	No	No	No	No	No
929	Chaktapari	109816	No	No	Yes	Yes	No	No	No	No	No	No	No	No
930	Nalhera	109817	No	No	Yes	Yes	No	No	No	No	No	No	No	No
931	Chhuchhakpur	109818	No	No	Yes	Yes	No	No	No	No	No	No	No	No
932	Samaspur Khurd	109819												
933	Samaspur Kalan	109820	No	No	Yes	Yes	No	No	No	No	No	No	Yes	No
934	Taharpur	109821												
935	Dariapur	109822	No	No	Yes	Yes	No	No	No	No	No	No	No	No
936	Ambehati	109823	No	No	Yes	No	No	No	No	No	No	No	No	No
937	Ambehata Dehat	109824	No	No	Yes	Yes	No	No	No	No	No	No	No	No
938	Chandav	109825	No	No	Yes	Yes	No	No	No	No	No	No	No	No
939	Nagla Mahmood	109826	No	No	Yes	No	No	No	No	No	No	No	No	No
940	Kurali	109827	No	No	Yes	Yes	No	No	No	No	No	No	No	No
941	Chhappar	109828	No	No	Yes	Yes	No	No	No	No	No	No	No	No
942	Sheikhpura	109829	No	No	Yes	Yes	No	No	No	No	No	No	No	No
943	Kulheri	109830	No	No	Yes	Yes	No	No	No	No	No	No	No	No

Census of India 2011- Village Directory

Amenities and Land use (As in 2009)

Name of District:-Saharanpur Location Code No:-132

Name of CD Block:-Nakur- Location CodeNo:-0006

Sr. No.	Name village	Location code no.	Communication and transport facilities (If amenities available code -Yes is given except for Village Pin Code ,If not available within the village , the distance range code viz; a for < 5 Kms, b for 5-10 Kms and c for 10+ kms of nearest place where facility is available is given).																
			Post office(PO)	Sub post office (SPO)	Post & Telegraph office (P&TO)	Village Pin Code	Telephones (Land lines)	Public call office (PCO)	Mobile phone coverage	Internet cafes/ Common service centre (CSC)	Private courier facility	Bus service (Public & Private)	Railway stations	Auto/Modified Autos	Taxis and Vans	Tractors	Cycle-pulled rickshaws(Manual & Machine driven)	Carts driven by animals	Sea /River ferry service
1	2	3	51	52	53	54	55	56	57	58	59	60	61	62	63	64	65	66	67
888	Chak Harpalpur	109775					Yes		Yes										a
889	Dhaurala	109776	b	Yes	b	247340	Yes	a	Yes	a	a	Yes	c	c	c	Yes	Yes	Yes	c
890	Jafarpur Ranyali	109777	a	a			Yes	a	Yes			Yes	c	b	b				
891	Kadarpur	109778	b	a	b	247341	Yes	a	Yes	a	a	c	c	c	c	Yes	Yes	Yes	c
892	Harpal	109779	b	Yes	b		Yes	Yes	Yes	b	b	Yes	c	Yes	Yes			Yes	
893	Sheru Bans	109780																	
894	Lad Kheri	109781	a	a	c	247001	Yes	b	Yes	c	c	a	c	c	Yes	Yes	a	Yes	
895	Lundhi	109782	c	a	c	247451	Yes	a	Yes	c	c	Yes	c	b	Yes	Yes	Yes	Yes	
896	Lundha	109783	a	a	c	247451	Yes	b	Yes	c	c	Yes	c	c	Yes	Yes	Yes	Yes	
897	Ismailpur	109784	c	a	c	247451	Yes	a	Yes	c	c	Yes	b	b	Yes	Yes	a	Yes	
898	Kapuri	109785	a	b	b	247440	Yes	a	Yes	a	b	Yes	b	Yes	Yes	Yes	Yes	Yes	
899	Islam Nagar	109786		Yes	b	247451	Yes	Yes	Yes	Yes	b	Yes	b	Yes	Yes	Yes	Yes	Yes	
900	Daidpura	109787	c	a	a	247340	Yes	a	Yes	a		Yes	b	a	a				
901	Bahlolpur	109788	b	a	b	247451	Yes	a	Yes	c	b	a	b	a	a				
902	Muzaffarpur	109789																	
903	Bambyala	109790	c	c	c	247451	Yes	c	Yes	c	c	Yes	c	c		Yes	Yes	Yes	
904	Singh Khera	109791	c	b	b	247451	Yes	b	Yes	b	b	Yes		b	Yes	Yes	Yes		
905	Nai Nagli Urf M.	109792	c	b	c	247451	Yes	b	Yes	c	Yes	b			Yes	Yes	Yes	Yes	
906	Pilkhana	109793	a	a	a	247342	Yes	a	Yes	a	a	Yes	c	a	a	Yes	Yes	Yes	
907	Pilkhani	109794	b	b	b	247340	Yes	b	Yes	b	b	Yes	c	b	b	Yes	Yes	Yes	
908	Kiwadpur Balkhi	109795																	
909	Sirsala	109796	c	a	c	247340	Yes	a	Yes	c	c	Yes	c	c	c	Yes	Yes	Yes	c
910	Bhuri Bans	109797	b	a	b	247340	Yes	b	Yes	b	b	Yes	c	b	b	Yes	Yes	Yes	
911	Khera Afgan	109798	Yes	Yes	c		Yes	Yes	Yes			Yes	c	b	b	Yes	Yes	b	
912	Ranyala Dayalpu	109799	c	b	c	247304	Yes	Yes	Yes	c	b	Yes	c	b	b	Yes	Yes	Yes	c
913	Manakpur	109800	a	a	c		Yes	Yes	Yes	a	c	a	b	b	Yes	Yes	Yes	Yes	c
914	Hajabarpur	109801																	
915	Daulatpur	109802	c	a	c		Yes	a	Yes	c	c	Yes	c			Yes	Yes	Yes	
916	Amarpur	109803	a		c		Yes	a	Yes	c		a	c	c	c		c		
917	Yaqubpur	109804	a		c		Yes	a	Yes			c	c	b		b			
918	Nagal Mazwta	109805	b	a	b		Yes	Yes	Yes		b	b	c	b	Yes	Yes	Yes		Yes
919	Bahadarpur	109806	b	b	b	247340	Yes	b	Yes	b	b	Yes	c	b	b	Yes	Yes	Yes	
920	Ran Devi	109807	a	a	a	247342	Yes	a	Yes	a	a	Yes	c	a	Yes	Yes	Yes	Yes	
921	Padam Nagli	109808	a	a	a		Yes	a	Yes	a	a	Yes	c	a	a	Yes	Yes	Yes	
922	Malakpur	109809	a	a	a		Yes	a	Yes	a	a	Yes	c	a	a	Yes	Yes	Yes	
923	Fazil Mazra	109810																	
924	Chak Kishanpur	109811																	
925	Asra Kheri	109812	a	a	a	247342	Yes	a	Yes	a	a	a	c	a	a	Yes	Yes	Yes	
926	Bhairmau	109813	a		a		Yes	Yes	Yes			Yes					Yes		
927	Jainpur	109814	a	a	a	247342	Yes	a	Yes	a	a	Yes	c	c	Yes	Yes	Yes	Yes	
928	Ran Deva	109815	a	Yes	a		Yes	Yes	Yes	a	a	Yes	c	Yes	Yes	Yes	Yes	Yes	
929	Chaktapari	109816	b	a			Yes	Yes	Yes	b	a				a		a		Yes
930	Nalhera	109817	b	a			Yes	Yes	Yes	Yes	b	Yes		c	Yes	Yes	Yes	Yes	
931	Chhuchhakpur	109818	b	b	b		Yes	b	Yes	b	b	a	c	b	b		Yes	Yes	
932	Samaspur Khurd	109819																	
933	Samaspur Kalan	109820	a	a	a	247342	Yes	a	Yes	a	a	a	c	c	Yes	Yes	Yes	Yes	a
934	Taharpur	109821																	
935	Dariapur	109822	a	a	c		Yes	a	Yes	a	a	a	c	a	a	Yes	Yes	Yes	c
936	Ambehati	109823	a	a	c	247340	Yes	Yes	Yes	a	a	Yes	c	a	a	Yes		Yes	c
937	Ambehata Dehat	109824	a	a	c	247340	Yes	a	Yes	a		Yes	c	a	a	Yes	Yes	Yes	c
938	Chandav	109825	c	a	c		Yes	a	Yes	a	a	Yes	c	a	a	Yes	Yes	Yes	
939	Nagla Mahmood	109826					Yes		Yes							Yes		Yes	a
940	Kurali	109827	b	b	c		Yes	b	Yes	c		Yes	c	b	b		b		
941	Chhapar	109828	b	b	c		Yes	b	Yes	c		Yes	a	b	b		b		
942	Sheikhpura	109829	b	b	c		Yes	b	Yes	b	b	b	c	b	b	Yes	Yes	Yes	c
943	Kulheri	109830	b	a	c		Yes	b	Yes	c		Yes	c	a	b			Yes	

Census of India 2011- Village Directory

Amenities and Land use (As in 2009)

Name of District:-Saharanpur Location Code No:-132

Name of CD Block:-Nakur- Location CodeNo:-0006

Sr. No.	Name village	Location code no.	Village connected to highways,village roads, banks & credit societies (If amenities available code -Yes is given, If not available within the village , the distance range code viz; a for < 5 Kms, b for 5-10 Kms and c for 10+ kms of nearest place where facility is available is given).											
			Connected to national highway(NH)	Connected to state highway(SH)	Connected to major district road (MDR)	Connected to others district road	Pucca roads	Kutcheha roads	Water bounded macadam(WBM) roads	Navigable waterway (river/canal)(NW)	Footpaths (FP)	Commercial & Co-operative Banks	ATM	Agricultural Credit Societies
1	2	3	68	69	70	71	72	73	74	75	76	77	78	79
888	Chak Harpalpur	109775						Yes			Yes			
889	Dhaurala	109776	c	c	a	Yes	Yes	Yes	Yes	c	Yes	a	b	a
890	Jafarpur Ranyali	109777	c	c	a	Yes	Yes				Yes		b	a
891	Kadarpur	109778	c	c	a	a	Yes	Yes	Yes	c	Yes	a	b	a
892	Harpal	109779	c	Yes	b	Yes	Yes		Yes		Yes	b	b	b
893	Sheru Bans	109780												
894	Lad Kheri	109781	c	b	b	b	Yes	Yes	a		Yes	a	c	a
895	Lundhi	109782	c	c	b	Yes	Yes	Yes	Yes		Yes	a	b	b
896	Lundha	109783	c	c	c	a	Yes	Yes	Yes		Yes	a	c	b
897	Ismailpur	109784	b	b	b	Yes	a	Yes	Yes		Yes	b	b	b
898	Kapuri	109785	b	b	b	Yes	Yes	Yes	Yes		Yes	c	b	b
899	Islam Nagar	109786	b	b	Yes	Yes	Yes	Yes	Yes		Yes	Yes		b
900	Daidpura	109787	a	a	a	Yes			Yes		Yes			a
901	Bahlolpur	109788	b	b	a	a			Yes		Yes	b		b
902	Muzaffarpur	109789												
903	Bambyala	109790	c	c	c	Yes	Yes	Yes	Yes		Yes	a	c	b
904	Singh Khera	109791	b	b	b	Yes	Yes	Yes			Yes	a	b	b
905	Nai Nagli Urf M.	109792	b	b	b	Yes	Yes	Yes			Yes	a	b	b
906	Pilkhana	109793	c	c	a	Yes	Yes	Yes	Yes		Yes	a	a	a
907	Pilkhani	109794	c	c	b	Yes	Yes	Yes	Yes		Yes	b	b	a
908	Kiwadpur Balkhi	109795						Yes			Yes			
909	Sirsala	109796	c	c	a	Yes	Yes	Yes	Yes	c	Yes	a	a	a
910	Bhuri Bans	109797	c	c	b	Yes	Yes	Yes	Yes		Yes	b	b	a
911	Khera Afgan	109798	c	c	Yes	Yes	Yes	Yes			Yes	Yes	b	Yes
912	Ranyala Dayalpu	109799	c	c	Yes	Yes	Yes	Yes	Yes	c	Yes	b	b	b
913	Manakpur	109800		b	Yes	Yes	Yes	Yes	Yes	c	Yes	a	a	a
914	Hajabarpur	109801												
915	Daulatpur	109802	c	Yes	Yes	Yes	Yes	Yes	Yes	c	Yes	a	a	a
916	Amarpur	109803	c	c	Yes	a	Yes				Yes		b	a
917	Yaqubpur	109804	c	c			Yes				Yes		c	a
918	Nagal Mazwta	109805			a	Yes	Yes				Yes		b	
919	Bahadarpur	109806	c	c	b	Yes	Yes	Yes	Yes		Yes	b	b	a
920	Ran Devi	109807	c	c	a	Yes	Yes	Yes	Yes		Yes	a	a	a
921	Padam Nagli	109808	c	c	a	Yes	Yes	Yes	Yes		Yes	a	a	a
922	Malakpur	109809	c	a	a	Yes	Yes				Yes	a	a	a
923	Fazil Mazra	109810												
924	Chak Kishanpur	109811												
925	Asra Kheri	109812	c	c	a	a	Yes	Yes	Yes	a	Yes	a	a	a
926	Bhairmau	109813	Yes	Yes	Yes	Yes	Yes	Yes	Yes		Yes		a	
927	Jainpur	109814	c	c	c	Yes	Yes	Yes	a	a	Yes	a	a	a
928	Ran Deva	109815	c	c	a	Yes	Yes				Yes	a	a	a
929	Chaktapari	109816	c	a	a	Yes	a	Yes			Yes	a	a	b
930	Nalhera	109817	c		Yes	Yes	Yes				Yes	a	a	b
931	Chhuchhakpur	109818	c	c	c	b	Yes	Yes	Yes		Yes	b	b	b
932	Samaspur Khurd	109819												
933	Samaspur Kalan	109820	c	c	a	a	Yes	Yes		a	Yes	a	a	a
934	Taharpur	109821												
935	Dariapur	109822	c	c	a	a	Yes	Yes	Yes	c	Yes	a	a	a
936	Ambehati	109823	c	Yes	Yes	Yes	Yes	Yes	a	c	Yes	a	a	a
937	Ambehata Dehat	109824	c	Yes	Yes	Yes	Yes	Yes	Yes	c	Yes	a	a	a
938	Chandav	109825	c	c	a	Yes	Yes	Yes	Yes		Yes	a	a	a
939	Nagla Mahmood	109826	c	c	a	a	Yes	Yes			Yes			
940	Kurali	109827	c	c	b	Yes	a				Yes		b	b
941	Chhapar	109828	c	c	a	Yes	a				Yes		b	b
942	Sheikhpura	109829	c	c	b	Yes	Yes	Yes	Yes		Yes	b	b	b
943	Kulheri	109830	c	c	a	Yes	a				Yes	b	b	b

Census of India 2011- Village Directory

Amenities and Land use (As in 2009)

Name of District:-Saharanpur Location Code No:-132

Name of CD Block:-Nakur- Location CodeNo:-0006

Sr. No.	Name village	Location code no.	Availability of miscellaneous facilities (If amenities available code -Yes is given, If not available within the village, the distance range code viz; a for <5 Kms, b for 5-10 Kms and c for 10+ kms of nearest place where facility is available is given).																	Availability of electricity (Yes/No)				
			Self-Help Group (SHG)	Public distribution system (PDS) shop	Mandis / Regular market	Weekly Haat	Agricultural marketing society	Integrated Child Development Scheme (Nutritional Centres)	Anganwadi Centre (Nutritional Centres)	Others (Nutritional Centres)	ASHA (Accredited Social Health Activist)	Community centre with/without TV	Sports Field,	Sports Club / Recreation Centre	Cinema / Video Hall	Public Library	Public Reading Room	Newspaper Supply	Assembly Polling station	Birth & Death Registration Office	Power Supply for Domestic Use (ED)	Power Supply for Agricultural Use (EAG)	Power Supply for Commercial Use (EC)	Power Supply for All Uses (EA)
			80	81	82	83	84	85	86	87	88	89	90	91	92	93	94	95	96	97	98	99	100	101
888	Chak Harpalpur	109775	Yes	Yes	Yes	Yes	Yes	Yes	Yes	Yes	Yes	Yes	Yes	Yes	Yes	Yes	Yes	Yes	No	Yes	Yes	Yes	Yes	
889	Dhaurala	109776	b	Yes	b	a	b	Yes	Yes	Yes	b	Yes	b	c	c	Yes	Yes	Yes	Yes	Yes	Yes	Yes	Yes	
890	Jafarpur Ranyali	109777	Yes	Yes	a	a	a	Yes	Yes	Yes	Yes	c	c	c	Yes	Yes	Yes	Yes	Yes	Yes	Yes	Yes	Yes	
891	Kadarpur	109778	b	a	b	a	b	b	Yes	Yes	b	a	b	b	c	c	Yes	a	Yes	Yes	Yes	No	Yes	
892	Harpal	109779	Yes	Yes	b	Yes	b	Yes	Yes	Yes	Yes	Yes	Yes	Yes	Yes	Yes	Yes	Yes	Yes	Yes	Yes	No	Yes	
893	Sheru Bans	109780																						
894	Lad Kheri	109781	a	a	a	a	b	c	Yes	Yes	Yes	c	c	c	c	c	Yes	a	a	Yes	Yes	No	Yes	
895	Lundhi	109782	a	Yes	c	a	b	c	Yes	Yes	Yes	c	c	c	c	c	Yes	Yes	Yes	Yes	Yes	No	Yes	
896	Lundha	109783	a	Yes	c	a	b	c	Yes	Yes	Yes	c	c	c	c	c	Yes	Yes	Yes	Yes	Yes	No	Yes	
897	Ismailpur	109784	Yes	Yes	b	a	c	c	Yes	Yes	Yes	c	b	c	b	c	Yes	Yes	Yes	Yes	Yes	No	Yes	
898	Kapuri	109785	Yes	Yes	b	b	b	Yes	Yes	Yes	Yes	c	c	c	b	c	Yes	Yes	Yes	Yes	Yes	No	Yes	
899	Islam Nagar	109786	Yes	Yes	Yes	Yes	Yes	Yes	Yes	Yes	Yes	b	Yes	Yes	Yes	Yes	Yes	Yes	Yes	Yes	Yes	Yes	Yes	
900	Daidpura	109787	a	Yes	a	a	Yes	Yes	Yes	Yes	Yes	Yes	Yes	Yes	Yes	Yes	Yes	Yes	Yes	Yes	Yes	Yes	Yes	
901	Bahlolpur	109788	a	a	a	a	Yes	Yes	Yes	Yes	Yes	b	Yes	Yes	c	c	Yes	Yes	Yes	Yes	Yes	Yes	Yes	
902	Muzaffarpur	109789																						
903	Bambyala	109790	Yes	Yes	c	a	c	Yes	Yes	Yes	Yes	c	c	c	c	c	Yes	Yes	Yes	Yes	Yes	Yes	Yes	
904	Singh Khera	109791	Yes	Yes	b	a	Yes	Yes	Yes	Yes	Yes	Yes	Yes	b	b	b	Yes	Yes	Yes	Yes	Yes	Yes	Yes	
905	Nai Nagli Urf M.	109792	Yes	Yes	b	a	b	Yes	Yes	Yes	Yes	Yes	Yes	Yes	Yes	Yes	Yes	Yes	Yes	Yes	Yes	Yes	Yes	
906	Pilkhana	109793	Yes	Yes	a	a	a	Yes	Yes	Yes	Yes	c	c	c	c	c	Yes	Yes	Yes	Yes	Yes	No	Yes	
907	Pilkhani	109794	Yes	Yes	b	b	b	Yes	Yes	Yes	Yes	c	c	c	c	c	Yes	Yes	Yes	Yes	Yes	No	Yes	
908	Kiwadpur Balkhi	109795	Yes	Yes	Yes	b	Yes	Yes	Yes	Yes	Yes	Yes	c	c	c	c	Yes	Yes	Yes	No	No	No	No	
909	Sirsala	109796	a	Yes	c	Yes	c	Yes	Yes	Yes	Yes	c	c	c	c	c	Yes	Yes	Yes	Yes	Yes	Yes	Yes	
910	Bhuri Bans	109797	Yes	Yes	b	b	b	Yes	Yes	Yes	Yes	c	c	c	c	c	Yes	Yes	Yes	Yes	Yes	No	Yes	
911	Khera Afgan	109798	Yes	Yes	Yes	Yes	Yes	Yes	Yes	Yes	Yes	c	Yes	c	c	c	Yes	Yes	Yes	Yes	Yes	No	Yes	
912	Ranyala Dayalpur	109799	Yes	Yes	b	b	b	Yes	Yes	Yes	Yes	Yes	Yes	b	b	c	Yes	Yes	Yes	Yes	Yes	Yes	Yes	
913	Manakpur	109800	Yes	Yes	a	a	a	a	Yes	Yes	Yes	a	Yes	a	a	c	Yes	Yes	b	Yes	Yes	Yes	Yes	
914	Hajabarpur	109801																						
915	Daulatpur	109802	Yes	Yes	a	a	a	Yes	Yes	Yes	Yes	Yes	Yes	Yes	Yes	Yes	Yes	Yes	Yes	Yes	Yes	Yes	Yes	
916	Amarpur	109803	a	a	a	a	a	Yes	Yes	Yes	Yes	c	c	c	c	c	a	a	a	Yes	Yes	No	Yes	
917	Yaqubpur	109804	Yes	a	a	a	a	Yes	a	Yes	a	a	c	c	c	c	Yes	Yes	a	a	Yes	Yes	No	
918	Nagal Mazwta	109805	Yes	Yes	Yes	b	b	a	Yes	Yes	Yes	b	a	Yes	b	b	b	Yes	a	b	Yes	Yes	Yes	
919	Bahadarpur	109806	Yes	Yes	b	b	b	Yes	Yes	Yes	Yes	c	c	c	c	c	Yes	Yes	Yes	Yes	Yes	No	Yes	
920	Ran Devi	109807	Yes	Yes	a	a	a	Yes	Yes	Yes	Yes	a	c	c	c	c	Yes	Yes	Yes	Yes	Yes	No	Yes	
921	Padam Nagli	109808	Yes	Yes	a	a	a	a	Yes	Yes	Yes	c	c	c	c	c	Yes	Yes	Yes	Yes	Yes	No	Yes	
922	Malakpur	109809	Yes	Yes	a	a	a	c	Yes	Yes	Yes	a	Yes	c	b	a	Yes	Yes	Yes	a	Yes	Yes	Yes	
923	Fazil Mazra	109810																						
924	Chak Kishanpur	109811																						
925	Asra Kheri	109812	a	Yes	a	a	a	a	Yes	Yes	Yes	a	a	a	a	a	Yes	Yes	Yes	Yes	Yes	Yes	Yes	
926	Bhairmau	109813	Yes	Yes	Yes	Yes	Yes	Yes	Yes	Yes	Yes	Yes	Yes	Yes	Yes	Yes	Yes	Yes	Yes	Yes	Yes	No	Yes	
927	Jainpur	109814	a	a	a	a	a	a	Yes	Yes	Yes	c	a	a	a	a	Yes	Yes	Yes	Yes	Yes	Yes	Yes	
928	Ran Deva	109815	Yes	Yes	a	a	a	Yes	Yes	Yes	Yes	a	Yes	c	a	a	Yes	Yes	Yes	Yes	Yes	Yes	Yes	
929	Chaktapari	109816	a	c	b	b	b	c	a	Yes	a	Yes	c	a	b	a	a	a	b	Yes	No	Yes	Yes	
930	Nalhera	109817	Yes	Yes	b	b	b	Yes	Yes	Yes	Yes	b	Yes	c	b	b	Yes	Yes	Yes	Yes	Yes	Yes	Yes	
931	Chhuchhakupur	109818	Yes	a	c	b	b	Yes	a	Yes	Yes	b	Yes	c	c	c	Yes	Yes	Yes	Yes	Yes	Yes	Yes	
932	Samaspur Khurd	109819																						
933	Samaspur Kalan	109820	a	Yes	a	a	a	a	Yes	Yes	Yes	a	a	a	a	a	Yes	a	Yes	Yes	Yes	Yes	Yes	
934	Taharpur	109821																						
935	Dariapur	109822	a	a	a	a	a	a	Yes	Yes	a	a	a	a	a	a	Yes	a	a	Yes	Yes	Yes	Yes	
936	Ambehati	109823	Yes	Yes	a	a	a	Yes	Yes	Yes	Yes	b	Yes	a	a	c	Yes	Yes	b	Yes	Yes	Yes	Yes	
937	Ambehata Dehat	109824	a	a	a	a	a	a	Yes	a	a	a	a	a	a	c	Yes	a	c	Yes	Yes	Yes	Yes	
938	Chandav	109825	a	Yes	a	a	a	a	Yes	Yes	Yes	a	a	a	a	a	Yes	Yes	Yes	Yes	Yes	Yes	Yes	
939	Nagla Mahmood	109826	Yes	Yes	Yes	Yes	Yes	Yes	Yes	Yes	Yes	Yes	Yes	Yes	c	c	Yes	Yes	Yes	No	Yes	No	No	
940	Kurali	109827	Yes	Yes	b	b	c	Yes	Yes	Yes	Yes	Yes	c	c	c	c	Yes	Yes	Yes	Yes	Yes	No	Yes	
941	Chhapar	109828	Yes	Yes	b	b	c	Yes	Yes	Yes	Yes	Yes	c	c	c	c	Yes	Yes	Yes	Yes	Yes	No	Yes	
942	Sheikhpura	109829	b	Yes	b	b	b	b	Yes	Yes	a	b	b	b	b	b	Yes	Yes	a	Yes	Yes	Yes	Yes	
943	Kulheri	109830	Yes	Yes	b	b	c	Yes	Yes	Yes	Yes	Yes	c	c	c	c	Yes	Yes	Yes	Yes	Yes	No	Yes	

Census of India 2011- Village Directory

Amenities and Land use (As in 2009)

Name of District:-Saharanpur Location CodeNo:-132

Name of CD Block:-Nakur- Location CodeNo:-0006

Sr. No.	Name village	Location code no.	Total area of the village (in hectares rounded up to one decimal place)	Total population (2011 census)	Number of households (2011 census)	Number of educational amenities available. (If not available within the village , the distance range code viz; a for < 5 Kms, b for 5-10 Kms and c for 10+ kms of nearest place where facility is available is given).													
						Pre-Primary school (PP)	Primary school (P)	Middle school (M)	Secondary School (S)	Senior Secondary school (SS)	Degree college of arts science & commerce (ASC)	Engineering college(EC)	Medical college (MC)	Management institute (MI)	Polytechnic (Pt)	Vocational training school /ITI	Non-formal training centre (NFTC)	Special school for disabled (SSD)	Others (specify)
1	2	3	4	5	6	7	8	9	10	11	12	13	14	15	16	17	18	19	20
944	Naya Bans	109831	21.8	2192	324	1	2	a	a	a	b	c	c		c	a			
945	Aghyana	109832	776	3129	550	2	2		1	a	a	b	c	c		c	a		
946	Chandrapal Kher	109833	321.8	872	154	1	a	a	a	a	b	b	c	a	c	a	a	a	
947	Shukartal	109834	220.2	2162	368	1	3	1	a	a		c	c		c	c	c	c	
948	Nathauri	109835	150.5	1158	185	1	2	a	a	a		c	c		c	a	a	c	
949	Sultanpur	109836	140.5	770	125		1	1	a	a	b	c			c	a			
950	Meerpur	109837	180.1	161	28		a	a	a	a	c				c	c			
951	Fatehpur Jat Aht	109838	203.8	0	0														
952	Fatehpur Jat Mu	109839	216.2	2204	362	1	1		b	b		b	c			c	c		
953	Badhi Must.	109840	290.3	2089	392	1	1		b	b	b	b	b	b	c	b	c	c	
954	Feru Mazra	109841	175.8	860	149	a		a	a	a		c	c		c	b	b	c	
955	Roshanpur	109842	100.4	892	126	a		a	a	a		c	c		c	b	b	c	
956	Badhi Aht.	109843	394.3	0	0														
957	Nahar Mazra Mu	109844	113.3	695	108	b		b	b	b	c	c	c	c	b	c	c	b	c
958	Nahar Mazra Ah	109845	69.4	0	0														
959	Ranipur Barsi Al	109846	538.3	0	0														
960	Jamalabad	109847	93.6	0	0														
961	Ranipur Barsi M	109848	178.2	1788	316	a			a	c		c		c	c				
962	Dala Mazra	109849	98.5	809	110				b	b		c			c	c			
963	Mani Mazra	109850	161.8	0	0														
964	Sahaspur Jat	109851	193.3	1295	233		1		a	b				b	b				
965	Tigri Ramgarh	109852	424.5	2475	433	1	1		a	b	c	c	c	b	c	c	b	c	c
966	Dola Mazra	109853	241.4	1392	261				a	b		c	c		c	b	b	c	
967	Sirsaka	109854	522.2	3017	489	1	1		b	c	b	b	b	b	c	b	c	c	
968	Thavni	109855	172.5	727	119	a			b	c	c	c	c	c	c	b	a	c	
969	Bishanpur	109856	76.8	1261	206				c	c	c	c	c	c	c	c	c	c	
970	Chau Sahaspur	109857	207.6	1141	165	a		a	a	b	c	c	c	c	c	b	c	c	
Block T O T A L :			32509.6	205120	35168	93	156	85	21	9	1	1	1	1	1	1	1	0	0

Census of India 2011- Village Directory

Amenities and Land use (As in 2009)

Name of District:-Saharanpur Location Code No:-132

Name of CD Block:-Nakur- Location CodeNo:-0006

Sr. No.	Name village	Location code no.	Number of Medical Amenities available. (If not available within the village, the distance range code viz: a for < 5 Kms, b for 5-10 Kms and c for 10+ kms of nearest place where facility is available is given).										Number of Non-Government Medical Amenities available.							
			Community health centre (CHC)	Primary health centre (PHC)	Primary health sub centre (PHS)	Maternity and child welfare centre (MCW)	T.B. clinic (TBC)	Hospital-allopathic (HA)	Hospital-alternative medicine (HO)	Dispensary (D)	Veterinary hospital (VH)	Mobile health clinic (MHC)	Family welfare centre (FWC)	Charitable non Govt. hospital/Nursing home.	Medical practitioner with MBBS Degree	Medical practitioner with other degree	Medical practitioner with no degree	Traditional practitioner and faith healer .	Medicine Shop	Others
1	2	3	21	22	23	24	25	26	27	28	29	30	31	32	33	34	35	36	37	38
944	Naya Bans	109831	a	a	a	a	a	a	a	c	a	a	a	0	0	0	0	0	0	0
945	Aghyana	109832	a	a	a	a	a	a	a	c	a	a	a	0	0	0	0	0	0	0
946	Chandrapal Kher	109833	a	a	a	a	c	a	a	a	a	a	a	0	0	1	1	0	1	0
947	Shukartal	109834	a	a	a	a	c	a	a	c	a	c	a	0	0	0	0	0	1	0
948	Nathauri	109835	a	a	a	a	c	a	a	c	a	c	a	0	0	0	0	0	1	0
949	Sultanpur	109836	a	a	a	a	a	a	a	a	a	a	a	0	0	0	0	0	1	0
950	Meerpur	109837	a	a	a	a	a	a	a	a	a	a	a	0	0	0	0	0	1	0
951	Fatehpur Jat Aht.	109838																		
952	Fatehpur Jat Mu:	109839	b	b	b	b	b	b	a		b	b	b	0	0	0	0	0	1	0
953	Badhi Must.	109840	b	b	b		c	b	b	b	b	b	b	0	0	0	0	0	1	0
954	Feru Mazra	109841	b		a	b	c	b	b	c	b	c	b	0	0	0	0	0	1	0
955	Roshanpur	109842	b	b	a	b	c	b	b	c	b	c	b	0	0	0	0	0	1	0
956	Badhi Aht.	109843																		
957	Nahar Mazra Mu	109844	b	b	b	b	c	b	b	b		b	b	0	0	0	0	0	1	0
958	Nahar Mazra Ah	109845																		
959	Ranipur Barsi Al	109846																		
960	Jamalabad	109847																		
961	Ranipur Barsi M	109848	c	c	c	c		c	c	c	c	c	c	0	0	0	0	0	1	0
962	Dala Mazra	109849	b	b	b	b		b	b		b	b	b	0	0	0	0	0	1	0
963	Mani Mazra	109850																		
964	Sahaspur Jat	109851	b	b	a	b				b	b		b	0	0	0	0	0	1	0
965	Tigri Ramgarh	109852	b	b	b		c	b	b	b	b	b	b	0	0	0	0	0	1	0
966	Dola Mazra	109853	b	b		b	c	b	b	c	b	c	b	0	0	0	0	0	1	0
967	Sirsaka	109854	b	b	b		c	b	b	b	b	b	b	0	0	0	0	0	0	0
968	Thavni	109855	b	b	b	b	c	b	b	b	b	b	c	0	0	0	1	0	0	0
969	Bishanpur	109856	c	c	c	c	c	c	c	c	c	c	c	0	0	0	1	0	0	0
970	Chau Sahaspur	109857	b	b	b	b	c	b	b	b	b	c	b	0	0	0	1	0	0	0
Block T O T A L :			1	4	3	8	1	0	1	1	2	0	4	0	0	1	11	36	50	15

**Census of India 2011- Village Directory
Amenities and Land use (As in 2009)**

Name of District:-Saharanpur Location Code No:-132

Name of CD Block:-Nakur- Location CodeNo:-0006

Sr. No.	Name village	Location code no.	Availability of drinking water - Yes / No								Availability of toilet & others Yes / No			
			Tap water (Treated/Untreated)	Well water (Covered / Uncovered well)	Hand Pump	Tube wells / Bore well	Spring	River / Canal	Tank / Pond / Lake	Others	Community toilet including bath.	Community toilet excluding bath.	Rural sanitary mart or sanitary hardware outlet available near the village.	Community bio- gas or recycle of waste for productive use.
1	2	3	39	40	41	42	43	44	45	46	47	48	49	50
944	Naya Bans	109831	Yes	No	Yes	No	No	No	No	No	No	No	Yes	No
945	Aghyana	109832	No	No	Yes	Yes	No	No	No	No	No	No	Yes	No
946	Chandrapal Kher	109833	Yes	No	Yes	Yes	No	No	Yes	No	No	No	No	No
947	Shukartal	109834	Yes	No	Yes	Yes	No	No	No	No	No	No	No	Yes
948	Nathauri	109835	Yes	No	Yes	Yes	No	Yes	No	No	No	No	No	No
949	Sultanpur	109836	Yes	Yes	Yes	No	No	Yes	Yes	No	No	No	No	No
950	Meerpur	109837	No	Yes	Yes	Yes	No	No	Yes	No	No	No	No	No
951	Fatehpur Jat Aht.	109838												
952	Fatehpur Jat Mu:	109839	Yes	No	Yes	Yes	No	No	No	No	No	No	No	No
953	Badhi Must.	109840	No	No	Yes	No	No	No	No	No	No	No	No	No
954	Feru Mazra	109841	No	No	Yes	No	No	No	No	No	No	No	No	No
955	Roshanpur	109842	No	No	Yes	No	No	No	No	No	No	No	No	No
956	Badhi Aht.	109843												
957	Nahar Mazra Mu	109844	Yes	No	Yes	Yes	No	No	No	No	No	No	No	No
958	Nahar Mazra Ah	109845												
959	Ranipur Barsi Al	109846												
960	Jamalabad	109847												
961	Ranipur Barsi M	109848	No	No	Yes	Yes	No	Yes	No	No	No	No	No	No
962	Dala Mazra	109849	Yes	No	Yes	Yes	No	Yes	No	No	No	No	No	No
963	Mani Mazra	109850												
964	Sahaspur Jat	109851	Yes	No	Yes	Yes	No	Yes	No	No	No	No	No	No
965	Tigri Ramgarh	109852	Yes	No	Yes	Yes	No	No	Yes	No	No	No	No	No
966	Dola Mazra	109853	Yes	No	Yes	No	No	No	No	No	No	No	No	No
967	Sirsaka	109854	Yes	No	Yes	Yes	No	No	No	No	No	No	No	No
968	Thavni	109855	Yes	No	Yes	Yes	No	Yes	Yes	No	No	No	No	No
969	Bishanpur	109856	No	No	Yes	No	No	No	No	No	No	No	No	No
970	Chau Sahaspur	109857	Yes	No	Yes	Yes	No	No	No	No	No	No	No	No
Block T O T A L :			43	12	133	92	0	16	24	1	0	2	10	2

Census of India 2011- Village Directory

Amenities and Land use (As in 2009)

Name of District:-Saharanpur Location Code No:-132

Name of CD Block:-Nakur- Location CodeNo:-0006

Sr. No.	Name village	Location code no.	Communication and transport facilities (If amenities available code -Yes is given except for Village Pin Code ,If not available within the village , the distance range code viz; a for < 5 Kms, b for 5-10 Kms and c for 10+ kms of nearest place where facility is available is given).																
			Post office(PO)	Sub post office (SPO)	Post & Telegraph office (P&TO)	Village Pin Code	Telephones (Land lines)	Public call office (PCO)	Mobile phone coverage	Internet cafes/ Common service centre (CSC)	Private courier facility	Bus service (Public & Private)	Railway stations	Auto/Modified Autos	Taxis and Vans	Tractors	Cycle-pulled rickshaws(Manual & Machine driven)	Carts driven by animals	Sea /River ferry service
1	2	3	51	52	53	54	55	56	57	58	59	60	61	62	63	64	65	66	67
944	Naya Bans	109831	a	a	a		Yes		Yes	a	a	Yes	c	c	a	Yes	Yes	Yes	
945	Aghyana	109832	a	Yes	a		Yes	a	Yes	a	a	Yes	a	a	a	Yes	Yes	Yes	
946	Chandrapal Kher	109833	a	a	a		Yes	a	Yes	a	a	Yes	c	Yes	Yes	Yes	c	Yes	
947	Shukartal	109834	a	a	a		Yes	a	Yes	a	a	Yes	c	a	a	Yes	Yes	Yes	
948	Nathauri	109835	a	a	a		Yes	Yes	Yes	a	a	Yes	c	a	a	Yes	Yes	Yes	
949	Sultanpur	109836	a	a	a		Yes	a	Yes			a		Yes	Yes		Yes	Yes	
950	Meerpur	109837	a	a	a		Yes	a	Yes		a								
951	Fatehpur Jat Aht	109838																	
952	Fatehpur Jat Mu	109839	b	a	a		Yes		Yes			Yes							
953	Badhi Must.	109840	b		b	247342	Yes	b	Yes	b	b	Yes							
954	Feru Mazra	109841	b	a	b		Yes		Yes		b	b	b	b	b	b			
955	Roshanpur	109842	b	a	b		Yes	b	Yes	b		b	b	b	b	b			
956	Badhi Aht.	109843																	
957	Nahar Mazra Mu	109844	b	a	b	247342	Yes	b	Yes	b	b	b	a		b				
958	Nahar Mazra Ah	109845																	
959	Ranipur Barsi Al	109846																	
960	Jamalabad	109847																	
961	Ranipur Barsi M	109848	c	c	c		Yes	c	Yes	a	c	Yes	c		c				
962	Dala Mazra	109849	b	b	b		Yes	b	Yes	b	b	b	c	b	b			b	
963	Mani Mazra	109850																	
964	Sahaspur Jat	109851	a			247342	Yes	b	Yes		b	Yes		c					
965	Tigri Ramgarh	109852	b	a	b	247342	Yes	b	Yes	b	b	Yes	c		b				
966	Dola Mazra	109853	b	a	b		Yes		Yes	b	b	Yes	c	b	b				
967	Sirsaka	109854	b		b	247342	Yes	b	Yes		b	Yes	c						
968	Thavni	109855	b	a	b		Yes	b	Yes		b	b	b	c	b	b			b
969	Bishanpur	109856	c	a	c		Yes	c	Yes	c	c	Yes	c	c	c			c	
970	Chau Sahaspur	109857	b	a	b		Yes	b	Yes	b	b	Yes	c	b	b			b	
Block T O T A L :			1	12	0	61	131	23	131	8	1	87	1	19	42	79	77	88	4

Census of India 2011- Village Directory

Amenities and Land use (As in 2009)

Name of District:-Saharanpur Location Code No:-132

Name of CD Block:-Nakur- Location CodeNo:-0006

Sr. No.	Name village	Location code no.	Village connected to highways,village roads, banks & credit societies (If amenities available code -Yes is given, If not available within the village , the distance range code viz; a for < 5 Kms, b for 5-10 Kms and c for 10+ kms of nearest place where facility is available is given).											
			Connected to national highway(NH)	Connected to state highway(SH)	Connected to major district road (MDR)	Connected to others district road	Pucca roads	Kutcha roads	Water bounded macadam(WBM) roads	Navigable waterway (river/canal)(NW)	Footpaths (FP)	Commercial & Co-operative Banks	ATM	Agricultural Credit Societies
1	2	3	68	69	70	71	72	73	74	75	76	77	78	79
944	Naya Bans	109831	c	c	c	Yes	Yes	Yes	Yes		Yes	a	a	a
945	Aghyana	109832	b	b	b	Yes	Yes	Yes	Yes		Yes	a	a	a
946	Chandrapal Kher	109833	c	c	a	Yes	Yes	Yes	Yes		Yes	a	a	a
947	Shukartal	109834	c	c	a	Yes	Yes	Yes	Yes		Yes	a	a	a
948	Nathauri	109835	c	c	a	Yes	Yes	Yes	Yes		Yes	a	a	a
949	Sultanpur	109836	c	a	a	Yes	Yes		Yes		Yes	a	a	a
950	Meerpur	109837		c	a	c					Yes	a	a	a
951	Fatehpur Jat Aht	109838												
952	Fatehpur Jat Mu	109839	c	b	a	Yes					Yes	b	b	b
953	Badhi Must.	109840	c	c	b	Yes					Yes	b	b	
954	Feru Mazra	109841	c	c	b						Yes	b	b	
955	Roshanpur	109842	c	c	b						Yes	b	b	a
956	Badhi Aht.	109843												
957	Nahar Mazra Mu	109844	c	c	b						Yes	b	b	a
958	Nahar Mazra Ah	109845												
959	Ranipur Barsi Al	109846												
960	Jamalabad	109847												
961	Ranipur Barsi M	109848	c	c	c	Yes					Yes	c	c	c
962	Dala Mazra	109849	c	b	b	b					Yes	b	b	b
963	Mani Mazra	109850												
964	Sahaspur Jat	109851	b			Yes					Yes	b	b	a
965	Tigri Ramgarh	109852		c		Yes					Yes	b	b	a
966	Dola Mazra	109853	c	c	b	Yes					Yes	b	c	b
967	Sirsaka	109854	c	c	b	Yes		Yes			Yes	b	b	a
968	Thavni	109855		c	b	b			a		Yes	b	b	b
969	Bishanpur	109856	c	c	c	Yes					Yes	c	c	c
970	Chau Sahaspur	109857	c	c	b	Yes				c	Yes	b	b	b
Block T O T A L :			1	15	37	92	94	88	80	3	134	2	1	1

Census of India 2011- Village Directory

Amenities and Land use (As in 2009)

Name of District:-Saharanpur Location Code No:-132

Name of CD Block:-Nakur- Location CodeNo:-0006

Sr. No.	Name village	Location code no.	Availability of miscellaneous facilities (If amenities available code -Yes is given, If not available within the village , the distance range code viz; a for <5 Kms, b for 5-10 Kms and c for 10+ kms of nearest place where facility is available is given).																	Availability of electricity (Yes/No)				
			Self-Help Group (SHG)	Public distribution system (PDS) shop	Mandis / Regular market	Weekly Haat	Agricultural marketing society	Integrated Child Development Scheme (Nutritional Centres)	Anganwadi Centre (Nutritional Centres)	Others (Nutritional Centres)	ASHA (Accredited Social Health Activist)	Community centre with/without TV	Sports Field,	Sports Club / Recreation Centre	Cinema / Video Hall	Public Library	Public Reading Room	Newspaper Supply	Assembly Polling station	Birth & Death Registration Office	Power Supply for Domestic Use (ED)	Power Supply for Agricultural Use (EAG)	Power Supply for Commercial Use (EC)	Power Supply for All Uses (EA)
1	2	3	80	81	82	83	84	85	86	87	88	89	90	91	92	93	94	95	96	97	98	99	100	101
944	Naya Bans	109831	Yes	a	a	a	Yes	Yes	Yes	Yes	Yes	Yes	c	c	a	c	c	Yes	Yes	Yes	Yes	Yes	Yes	Yes
945	Aghyana	109832	Yes	Yes	a	a	Yes	Yes	Yes	Yes	Yes	Yes	c	c	a	c	c	Yes	Yes	Yes	Yes	Yes	Yes	Yes
946	Chandrapal Kher	109833	Yes	Yes	a	a	a	Yes	Yes	Yes	Yes	a	a	a	c	a	a	Yes	Yes	Yes	Yes	Yes	Yes	Yes
947	Shukartal	109834	Yes	Yes	a	a	a	a	Yes	Yes	Yes	a	Yes	a	c	a	a	Yes	Yes	Yes	Yes	Yes	Yes	Yes
948	Nathauri	109835	Yes	a	a	a	a	a	Yes	Yes	Yes	a	Yes	a	c	a	a	Yes	Yes	a	Yes	Yes	Yes	Yes
949	Sultanpur	109836	Yes	a	a	a	a	Yes	Yes	Yes	Yes	Yes	Yes	Yes	Yes	Yes	Yes	Yes	Yes	Yes	Yes	Yes	Yes	Yes
950	Meerpur	109837	a	a	a	a	a	a	Yes	Yes	Yes	Yes	Yes	Yes	c	c	c	Yes	Yes	Yes	Yes	Yes	Yes	Yes
951	Fatehpur Jat Aht	109838																						
952	Fatehpur Jat Mu	109839	Yes	Yes	b	b	b	Yes	Yes	Yes	Yes	Yes	Yes	Yes	Yes	Yes	Yes	Yes	Yes	Yes	Yes	Yes	No	Yes
953	Badhi Must.	109840	Yes	Yes	b	b	b	Yes	Yes	Yes	Yes	Yes	c	c	c	c	Yes	Yes	Yes	Yes	Yes	Yes	No	Yes
954	Feru Mazra	109841	Yes	Yes	b	b	b	b	Yes	Yes	Yes	b	Yes	b	c	b	b	Yes	Yes	b	Yes	Yes	Yes	Yes
955	Roshanpur	109842	Yes	Yes	b	b	b	b	Yes	Yes	Yes	b	Yes	b	c	b	b	Yes	a	b	Yes	Yes	Yes	Yes
956	Badhi Aht.	109843																						
957	Nahar Mazra Mu	109844	Yes	b	b	b	b	Yes	Yes	Yes	Yes	c	c	c	c	c	c	Yes	Yes	Yes	Yes	Yes	No	Yes
958	Nahar Mazra Ah	109845																						
959	Ranipur Barsi Al	109846																						
960	Jamalabad	109847																						
961	Ranipur Barsi M	109848	Yes	Yes	c	b	c	Yes	Yes	Yes	Yes	Yes	Yes	Yes	Yes	Yes	Yes	Yes	Yes	Yes	Yes	Yes	Yes	Yes
962	Dala Mazra	109849	Yes	Yes	b	b	b	Yes	Yes	Yes	Yes	Yes	Yes	Yes	Yes	Yes	Yes	Yes	Yes	Yes	Yes	Yes	No	Yes
963	Mani Mazra	109850																						
964	Sahaspur Jat	109851	Yes	Yes	b	b	Yes	Yes	Yes	Yes	Yes	Yes	Yes	Yes	b	Yes	Yes	Yes	Yes	Yes	Yes	Yes	Yes	Yes
965	Tigri Ramgarh	109852	Yes	Yes	b	b	b	Yes	Yes	Yes	Yes	c	c	c	c	c	c	Yes	Yes	Yes	Yes	Yes	No	Yes
966	Dola Mazra	109853	a	Yes	b	b	b	b	Yes	Yes	Yes	b	Yes	b	c	b	b	Yes	Yes	Yes	Yes	Yes	Yes	Yes
967	Sirsaka	109854	Yes	Yes	b	b	b	Yes	Yes	Yes	Yes	Yes	b	c	c	c	c	Yes	Yes	Yes	Yes	Yes	No	Yes
968	Thavni	109855	b	Yes	b	b	c	b	Yes	Yes	Yes	b	a	b	c	b	c	Yes	a	Yes	Yes	Yes	Yes	Yes
969	Bishanpur	109856	c	Yes	c	b	c	c	Yes	Yes	Yes	c	Yes	c	c	c	c	Yes	Yes	Yes	Yes	Yes	Yes	Yes
970	Chau Sahaspur	109857	b	Yes	b	b	b	Yes	b	Yes	Yes	b	a	b	c	b	c	Yes	Yes	Yes	Yes	Yes	Yes	Yes
Block T O T A L :			93	104	14	18	25	86	119	133	122	53	68	41	19	20	28	132	112	108	126	130	74	127

Census of India 2011- Village Directory

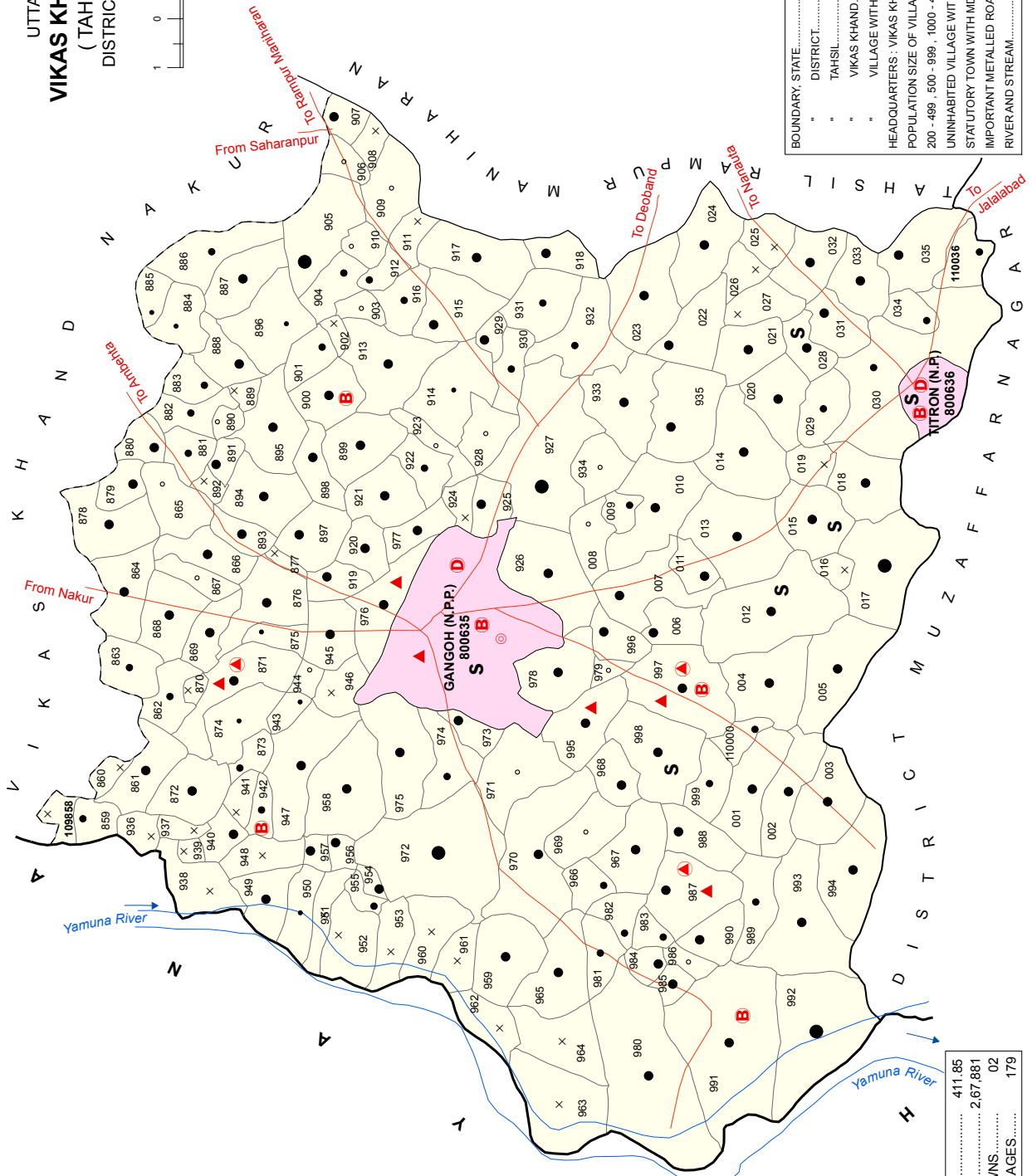
Amenities and Land use (As in 2009)

Name of District:-Saharanpur Location Code No:-132

Name of CD Block:-Nakur- Location CodeNo:-0006

Sr. No.	Name village	Location code no.	Land Use												Land Use					Name of three most important commodities manufactured		
			Nearest Town		Area under different types of land use (in hectares rounded up to one decimal place)										Area irrigated by source (in hectare).					First	Second	Third
			Name	Distance range code, i.e. a for < 5 Kms, b for 5-10 Kms and c for 10+ kms.	Forests	Area under Non-agricultural Uses	Barren and Un-cultivable land	Permanent Pastures and Other Grazing Lands	Land Under Miscellaneous Tree Crops etc.	Culturable Waste Land	Fallow lands other than current fallows	Current fallows	Net Area Sown	Total Irrigated Land Area	Total Un-irrigated Land Area	Canals (C)	Wells/Tube-wells(W/TW)	Tanks/Lakes(T/L)	Water Falls(WF)			
102	103	104	105	106	107	108	109	110	111	112	113	114	115	116	117	118	119	120	121	122		
944	Naya Bans	109831	NAKUR	a	0	9.8	0	0	0	0.8	0	0.1	11.2	11.2	0	0	11.2	0	0	0		
945	Aghyana	109832	NAKUR	a	0	52	0	0	4.7	0.1	0	0.8	718.3	718.3	0	0	718.3	0	0	0		
946	Chandrapal Kher	109833	NAKUR	a	0	33.4	0	0	0	0	0.1	3.6	284.7	284.7	0	0	284.7	0	0	0		
947	Shukartal	109834	SAHARANP	a	0	20	0	0	0.3	4	0.4	0.4	195.1	195.1	0	0	195.1	0	0	0		
948	Nathauri	109835			0	17.4	0	0	0	0	0.1	0	132.9	132.9	0	0	132.9	0	0	0		
949	Sultanpur	109836	NAKUR	a	0	9.8	0	0	0	0	0	0.2	130.5	130.5	0	0	130.5	0	0	0		
950	Meerpur	109837	SAHARANP	a	0	8.2	0	0.2	0	0	1	0	170.6	170.6	0	0	170.6	0	0	0		
951	Fatehpur Jat Aht	109838	SAHARANP	b	0	10.8	0	0	0	0	0	15.8	177.2	177.2	0	0	177.2	0	0	0		
952	Fatehpur Jat Mu	109839	SAHARANP	b	0	21.3	0	0	0	0	1.6	0	193.2	193.2	0	0	193.2	0	0	0		
953	Badhi Must.	109840	SAHARANP	c	0	20.8	0	0	0	1	0.3	0	268.1	268.1	0	0	268.1	0	0	0		
954	Feru Mazra	109841			0	9.8	0	0	1.6	0.4	0.4	0	163.5	163.5	0	0	163.5	0	0	0		
955	Roshanpur	109842	SAHARANP	b	0	10.5	0	0	2	0	1	0	86.9	86.9	0	0	86.9	0	0	0		
956	Badhi Aht.	109843			0	3.8	0	0	0	5.4	0	215.2	169.9	167.3	2.6	0	167.3	0	0	0		
957	Nahar Mazra Mu	109844	SAHARANP	c	0	8.4	0.2	0	0	0.7	0.2	0	103.8	103.8	0	0	103.8	0	0	0		
958	Nahar Mazra Ah	109845			0	1.7	0	0	0	0	25.8	2.2	39.7	39.7	0	0	39.7	0	0	0		
959	Ranipur Barsi Al	109846	NAKUR	c	0	145.4	0	0	2.7	0.9	0	0	389.4	389.4	0	0	389.4	0	0	0		
960	Jamalabad	109847	NAKUR	c	0	0.3	0	0	0	0	23.3	13	57	57	0	0	57	0	0	0		
961	Ranipur Barsi M	109848	NAKUR	c	0	8.8	0	0	0	0	0	0.9	168.5	168.5	0	0	168.5	0	0	0		
962	Dala Mazra	109849	NAKUR	b	0	6.8	0	0	0	0.9	0	0	91	91	0	0	91	0	0	0		
963	Mani Mazra	109850	NAKUR	b	0	35.8	4.7	1.8	18.4	55.4	0	0	45.6	45.6	0	0	45.6	0	0	0		
964	Sahaspur Jat	109851	NAKUR	b	0	10.6	0	0	0	0	0	1.6	180.3	180.3	0	0	180.3	0	0	0		
965	Tigri Ramgarh	109852	NAKUR	b	0	32.6	6.6	0	0	1.2	1	1.6	381.6	381.6	0	0	381.6	0	0	0		
966	Dola Mazra	109853	SAHARANP	b	0	16.2	0	11	0	0.3	0	0	214	214	0	0	214	0	0	0		
967	Sirsaka	109854	NAKUR	b	0	31.6	3.2	0	0	1.9	0.8	0	484.6	484.6	0	0	484.6	0	0	0		
968	Thavni	109855			0	10.7	0	0	0	0	0	0	161.8	161.8	0	0	161.8	0	0	0		
969	Bishanpur	109856	SAHARANP	c	0	11.7	0	0	0	1.4	0	0	63.7	63.7	0	0	63.7	0	0	0		
970	Chau Sahaspur	109857			0	20.6	0	0	0	0.1	0	0.3	186.7	186.7	0	0	186.7	0	0	0		
Block T O T A L :					0	0	486.9	2645	187.6	43.5	1122	140.1	111.3	411	27360.9	27357.5	2.9	33.3	22656.1	308.6	0	

INDIA
UTTAR PRADESH
VIKAS KHAND GANGOH
(TAHSIL NAKUR)
DISTRICT SAHARANPUR



- S** HIGH SCHOOL/INTER COLLEGE.....
- B** BANK.....
- D** DISPENSARY.....
- ▲** PRIMARY HEALTH CENTRE.....
- ▲** OTHER MEDICAL SERVICES.....

- BOUNDARY, STATE.....
- DISTRICT.....
- TAHSIL.....
- VIKAS KHAND.....
- VILLAGE WITH MDDS CODE.....
- HEADQUARTERS : VIKAS KHAND.....
- POPULATION SIZE OF VILLAGES : BELOW 200 ,
- 200 - 499 , 500 - 999 , 1000 - 4999 , 5000 AND ABOVE
- UNINHABITED VILLAGE WITH MDDS CODE.....
- STATUTORY TOWN WITH MDDS CODE.....
- IMPORTANT METALLED ROADS.....
- RIVER AND STREAM.....

AREA (Sq.Km.).....	411.85
POPULATION.....	2,67,881
NUMBER OF TOWNS.....	02
NUMBER OF VILLAGES.....	179

Alphabetical list of Villages (CD Block Wise)

Name of District: Saharanpur

Name of CD BLOCK: Gangoh

Sr. No.	Name of village	2011 Census location code	2001 Census location code
1	Akbarpur Mafi	110009	00115500
2	Alampur	109975	00112100
3	Alipura	109895	00104100
4	Alipura	109953	00109900
5	Babibpur	109884	00103000
6	Badhi Mazra	109945	00109100
7	Bahloipur	110023	00116900
8	Bai Kheri	109882	00102800
9	Balal Kheri	109883	00102900
10	Balu	109935	00108100
11	Banda Heri	109866	00101200
12	Bankapur	110019	00116500
13	Bans Deva Aht.	109986	00113200
14	Bans Deva Must.	109985	00113100
15	Bansdevi	109990	00113600
16	Barsi	110024	00117000
17	Basi	109994	00114000
18	Begam Kheri	109902	00104800
19	Begi	109980	00112600
20	Ber Kheri Musalman	109932	00107800
21	Berkheri Hindu	110036	00118200
22	Bhabsa	110035	00118100
23	Bhogi Mazra	109862	00100800
24	Bilaspur	109998	00114400
25	Binpur	110001	00114700
26	Bira Kheri	109893	00103900
27	Bishal Hera	109863	00100900
28	Bisnaut	109873	00101900
29	Bodpur	109978	00112400
30	Brahman Mazra	109936	00108200
31	Budha Khera	109947	00109300
32	Budhanpur	109919	00106500
33	Chak Gutku	109979	00112500
34	Chak Ramshaiwala	109892	00103800
35	Chakwali	109894	00104000
36	Chaupura	109989	00113500
37	Chhapra Japti	109964	00111000
38	Chhapra Jat	109963	00110900

39	Daidnor	109913	00105900
40	Dhanda Mazra Must.	109859	00100500
41	Dhanwa	110017	00116300
42	Dhaulapara	109897	00104300
43	Dhayki	109888	00103400
44	Dheer Kheri	109865	00101100
45	Dher	109941	00108700
46	Dhola Fatehpur	110022	00116800
47	Dhulawli	109993	00113900
48	Dhunda Mazra Aht.	109858	00100400
49	Dubher Kishenpur	110012	00115800
50	Dudhla	109997	00114300
51	Essapur	110003	00114900
52	Fatehpur Chandpur	110021	00116700
53	Fatehpur Dhola	110007	00115300
54	Gangoh Khalsa	109976	00112200
55	Gangoh Majbata Dehat	109977	00112300
56	Ghatampur	109878	00102400
57	Good Chhapar	109928	00107400
58	Gungi	109916	00106200
59	Haiderpur	109918	00106400
60	Hajipur	109898	00104400
61	Halvana Aht.	109948	00109400
62	Halvana Must.	109949	00109500
63	Hulas	110025	00117100
64	Hussainpur	109942	00108800
65	Jahra	110004	00115000
66	Jalalpura	109890	00103600
67	Jalalpura	109911	00105700
68	Janakpur Alis Mazri	109966	00111200
69	Jand Khera	109905	00105100
70	Jandhera	109922	00106800
71	Javasa Kheri	109914	00106000
72	Jhadban	110013	00115900
73	Jogipura	109926	00107200
74	Jugheri	109875	00102100
75	Jukheri	109899	00104500
76	Kalal Hati	110002	00114800
77	Kaller Heri	109872	00101800
78	Kalsi	110010	00115600
79	Kamalpur	109952	00109800
80	Kamhera	109876	00102200
81	Kandol	109887	00103300
82	Kaula Kheri	110018	00116400

83	Khair Sal	109915	00106100
84	Khalidpur	109988	00113400
85	Khandlana	110005	00115100
86	Khandva	109903	00104900
87	Khanpur Afgan	110029	00117500
88	Khanpur Guzar	109920	00106600
89	Kotda	109868	00101400
90	Kunda Kalan	109992	00113800
91	Kunda Khurd	109991	00113700
92	Kutub Kheri	110006	00115200
93	Lakhnoti Aht Jadid	109971	00111700
94	Lakhnoti Aht.	109974	00112000
95	Lakhnoti Must.	109972	00111800
96	Lakhu Mazra	109877	00102300
97	Machrauli	109999	00114500
98	Madhopur	110028	00117400
99	Mahangi	109933	00107900
100	Majri	109960	00110600
101	Malakpur Mafi	109946	00109200
102	Mangol Kheri	109910	00105600
103	Manohara	110032	00117800
104	Manpur Aht.	109982	00112800
105	Manpur Must.	109981	00112700
106	Mardani	109909	00105500
107	Meghan Mazra	109874	00102000
108	Mirampur	109889	00103500
109	Mirzapur	109885	00103100
110	Mohammadpur Guzar	110014	00116000
111	Mohammadpur Road	109924	00107000
112	Mohanpura	109869	00101500
113	Mohra	109995	00114100
114	Mubarakpur	109925	00107100
115	Murad Kheri	109886	00103200
116	Nagal Guzar	109904	00105000
117	Nagal Rajput	109950	00109600
118	Nai Mazra Aht.	109939	00108500
119	Nai Mazra Must.	109937	00108300
120	Nain Kheri	109907	00105300
121	Nawazpur	109879	00102500
122	Nizampura	110008	00115400
123	Noor Kheri	109912	00105800
124	Papri	110034	00118000
125	Peer Mazra Mafi	109929	00107500
126	Peer Mazra Tofir	109930	00107600

127	Phakhanpur	109967	00111300
128	Pirthi Mazra	109867	00101300
129	Pujna	110033	00117900
130	Radaur	110015	00116100
131	Rajpur Latifpur	109917	00106300
132	Ramraj Kheri	109934	00108000
133	Ramsahay	109881	00102700
134	Randheri	109891	00103700
135	Rangel	109973	00111900
136	Rani Kheri Guzar	109923	00106900
137	Rani Kheri Rajput	109957	00110300
138	Rasoolpur Alis Balla Mazra	109954	00110000
139	Rasoolpur Urf Balla Mazra	109955	00110100
140	Rasulpur Guzar	109860	00100600
141	Roshanpur	110011	00115700
142	Sadikpura	109870	00101600
143	Saidpur	109938	00108400
144	Salar-Pura	109871	00101700
145	Saliyar	110031	00117700
146	Sanauli	109861	00100700
147	Sanga Thera	109927	00107300
148	Santaur	109900	00104600
149	Sarajpur Saiyad	109940	00108600
150	Sarajpur Takipur	109959	00110500
151	Satsara	109931	00107700
152	Shah Alipur Urf Hamidpur	109965	00111100
153	Shahpur Road	109984	00113000
154	Shahpur Saiyad	109962	00110800
155	Shakerpur Shakroor Aht.	109969	00111500
156	Shakerpur Shakroor Must.	109970	00111600
157	Shapur Jat	109961	00110700
158	Sharifpur	110016	00116200
159	Sher Mau	109864	00101000
160	Sherpur	109896	00104200
161	Sherpur	110027	00117300
162	Shitalpur	109901	00104700
163	Shujapur	110026	00117200
164	Sikanderpur	109987	00113300
165	Sukheri	109958	00110400
166	Tabarakpur	110020	00116600
167	Taharpur	110000	00114600
168	Tatarpur	109951	00109700
169	Tatarpur Aht. Zadid	109956	00110200
170	Tatarpur Kalan	109968	00111400

171	Thali Bux	109943	00108900
172	Thali Mandi	109944	00109000
173	Tidauli	109880	00102600
174	Titri Dehat	110030	00117600
175	Toofanpur Sani	109906	00105200
176	Tophapur Bahadurpur	109908	00105400
177	Tota Heri	109921	00106700
178	Umarpur	109983	00112900
179	Vazirpur	109996	00114200

Census of India 2011- Village Directory
Amenities and Land use (As in 2009)

Name of District:-Saharanpur Location CodeNo:-132

Name of CD Block:-Gangoh- Location CodeNo:-0007

Sr. No.	Name village	Location code no.	Total area of the village (in hectares rounded up to one decimal place)	Total population (2011 census)	Number of households (2011 census)	Number of educational amenities available. (If not available within the village , the distance range code viz; a for < 5 Kms, b for 5-10 Kms and c for 10+ kms of nearest place where facility is available is given).														
						Pre-Primary school (PP)	Primary school (P)	Middle school (M)	Secondary School (S)	Senior Secondary school (SS)	Degree college of arts, science & commerce (ASC)	Engineering college(EC)	Medical college (MC)	Management institute (MI)	Polytechnic (Pt)	Vocational training school /ITI	Non-formal training centre (NFTC)	Special school for disabled (SSD)	Others (specify)	
																				7
1	2	3	4	5	6	7	8	9	10	11	12	13	14	15	16	17	18	19	20	
971	Dhunda Mazra A	109858	123.2	0	0															
972	Dhanda Mazra N	109859	58.4	858	118	a		a	a	a				b	b					
973	Rasulpur Guzar	109860	62.6	0	0															
974	Sanauli	109861	345.4	1627	299		1	b	b	b	b	b	b	c	b	b	c	c		
975	Bhogi Mazra	109862	154.9	559	81	a	a	a	a	a	b	b	b	c	b	b	c	c		
976	Bishal Hera	109863	195.5	901	126	a	a	b	a	b	b	b	b	c	c	c	c			
977	Sher Mau	109864	286.7	1241	242		1	b	b	b	b	b	b	c	c					
978	Dheer Kheri	109865	239.7	34	4	a	a	a	a	b										
979	Banda Heri	109866	141.6	1868	304				a	a										
980	Pirthi Mazra	109867	134	14	3	a				a										
981	Kotda	109868	497.1	1704	205		a	b	b	b		b	b		a	a	b			
982	Mohanpura	109869	173.5	3651	555	1	1	a	b	b		b	b		c	c	b			
983	Sadikpura	109870	35.9	0	0															
984	Salar-Pura	109871	391.2	3156	599	1	1	b	b	b	b	c	b	b	b	c	c			
985	Kaller Heri	109872	339.4	1755	325		a	c	c	c	c	c								
986	Bisnaut	109873	141.4	858	137	a	a	b	b	b	b	b	c	b	b	b	c	c		
987	Meghan Mazra	109874	232	272	46	a	a	b	b	a	b	c	b	b	b	b	c	c		
988	Jugheri	109875	90.2	251	40	1	1	a	b											
989	Kamhera	109876	296.2	2818	467	1	1	a	b	a	b									
990	Lakhu Mazra	109877	34.3	0	0															
991	Ghatampur	109878	386.3	4765	741	1	2	b	b	b	b	b	c	b	b	b	b	c		
992	Nawazpur	109879	111.4	1340	203	a	a	a	a	a	b	c	b	b	b	b	c	c		
993	Tidauli	109880	165.9	2374	365	1	1	a	a	a	a	a	a	a	b	b	b	b		
994	Ramsahay	109881	76.7	794	153				a	a	a	b	b	a	b	c				
995	Bai Kheri	109882	78.1	961	161		a	a	a	b	b	b	b	c	c	c				
996	Balal Kheri	109883	93.3	641	112		a	a	a	c	c	c	c	c	c	c				
997	Babibpur	109884	130.5	371	56	a	a	a	a											
998	Mirzapur	109885	93.9	340	59	a	1	a	a	a							c			
999	Murad Kheri	109886	188.6	809	146	a	a	a	a						c					
1000	Kandol	109887	200.1	1277	224		a	a	a	a				c						
1001	Dhayki	109888	216	3362	606	1	1	a	a	b	b	b	b	c	c	c	c	c		c
1002	Mirampur	109889	40	0	0															
1003	Jalalpura	109890	49.3	60	11		b	b	b	b	b	b	b	b	a	b	c			
1004	Randheri	109891	94.1	2402	396	1	1	b	b	b	b	b	b	b	a	b	c			
1005	Chak Ramshaiw	109892	12.1	0	0															
1006	Bira Kheri	109893	211.4	1731	309	a	a		a	a	a	a	a	a	a	a	a	c		
1007	Chakwali	109894	237.4	1436	260		a	a	a	a	a	a	a	a	a	a	b	c		
1008	Alipura	109895	341.7	1164	195		b	b	b	b	b	b	b	a	b	c				
1009	Sherpur	109896	404.2	279	54	a			a	c	c	c	c	c	c					
1010	Dhaulapara	109897	183.8	2427	378	1	1	a	a	a	a	a	a	a	a	a	a	a	a	a
1011	Hajipur	109898	124.8	1144	190	a	b		b	b	b	b	b	b	b	b	b	b	b	b
1012	Jukheri	109899	278.9	1559	277	b		a	b	b	b	b	b	b	b	b	b	b	b	b
1013	Santaur	109900	248.1	1238	212	b	b	b	b	b	b	b	b	b	b	b	b	b	b	b
1014	Shitalpur	109901	162.9	638	116	a	1	1	b	b	b	b	b	b	b	b	b	b		
1015	Begam Kheri	109902	33.9	0	0															
1016	Khandva	109903	37.2	61	13	c	a	a	a	a	c	c	c	c	c	c	c	c	c	c
1017	Nagal Guzar	109904	192.7	690	132	a		a	a	c	c	c	c	c	c	c	c	c		c
1018	Jand Khera	109905	248.8	5370	949	1	2		b	b	c	c	c	b	b	c	c	c		
1019	Toofanpur Sani	109906	90.1	132	24		1		b	b	c	c	c	c	b	b	c	c		c
1020	Nain Kheri	109907	161.4	1106	213	b			b	b	b	c		c	b	b	c	c		c
1021	Tophapur Bahad	109908	60.1	0	0															
1022	Mardani	109909	181	94	21	a	a	a	a	a	b	b	c	c	b	b	c	c		
1023	Mangol Kheri	109910	103.5	23	5															
1024	Jalalpura	109911	57	0	0															
1025	Noor Kheri	109912	52.8	867	155		a	a	a	a	b	c	b	b	c	c	c			
1026	Daidnor	109913	372.5	2484	418	1	1													
1027	Javasa Kheri	109914	227.9	343	62															
1028	Khair Sal	109915	328.5	2122	364	1	1	a	a	a	c	c	b	c	c	c	c			
1029	Gungi	109916	182.9	785	133															
1030	Rajpur Latifpur	109917	251.4	1427	264	a	a	b	b	b	c	c	c	c	c	c	c	c		
1031	Haiderpur	109918	204.6	1409	224		1	1	b	b	b	c	c	c	c	b	c	c		
1032	Budhanpur	109919	148.2	2419	336	1	1	a	a	a	a	a	a	a	a	a	a	a	a	a
1033	Khanpur Guzar	109920	326.4	4929	723	1	2	a	a	a	a	a	a	a	a	a	a	a		
1034	Tota Heri	109921	254.9	2421	394	1	1	b	b	b	b	b	b	b	b	b	b	b	b	b
1035	Jandhera	109922	150.3	820	160	b	b	b	b	b	b	b	b	b	b	b	b	b	b	b
1036	Rani Kheri Guza	109923	132.1	69	15	b	a	a	b	b	b	b	b	b	b	b	b	b		
1037	Mohammadpur F	109924	34	0	0															
1038	Mubarakpur	109925	128.3	2294	407	1	1	a	a	a	a	a	a	c	a	a	a	c		c
1039	Jogipura	109926	383.4	2770	371	3	2	a	a	a	a	a	a	a	a	c		1	c	

**Census of India 2011- Village Directory
Amenities and Land use (As in 2009)**

Name of District:-Saharanpur Location Code No:-132

Name of CD Block:-Gangoh- Location CodeNo:-0007

Sr. No.	Name village	Location code no.	Number of Medical Amenities available. (If not available within the village, the distance range viz: a for <5 Kms, b for 5-10 Kms and c for 10+ kms of nearest place where facility is available is given).													Number of Non-Government Medical Amenities available.				
			Community health centre (CHC)	Primary health centre (PHC)	Primary health sub centre (PHS)	Maternity and child welfare centre (MCW)	T.B. clinic (TBC)	Hospital-allopathic (HA)	Hospital-alternative medicine (HO)	Dispensary (D)	Veterinary hospital (VH)	Mobile health clinic (MHC)	Family welfare centre (FWC)	Charitable non Govt. hospital/Nursing home.	Medical practitioner with MBBS Degree	Medical practitioner with other degree	Medical practitioner with no degree	Traditional practitioner and faith healer .	Medicine Shop	Others
1	2	3	21	22	23	24	25	26	27	28	29	30	31	32	33	34	35	36	37	38
971	Dhunda Mazra A	109858																		
972	Dhanda Mazra N	109859	b	b		b		b		b	b		b	0	0	0	1	0	0	0
973	Rasulpur Guzar	109860																		
974	Sanauli	109861	b	b	b	b	c	b	b	b	b	c	b	0	0	0	1	0	0	0
975	Bhogi Mazra	109862	b	b	b	b	c	b	b	b	b	c	b	0	0	0	1	0	0	0
976	Bishal Hera	109863	b	a		b	b	b	b	b	b	b	b	0	0	0	1	0	0	0
977	Sher Mau	109864	b			b	b	b	b	b	b	a	b	0	0	0	1	0	0	0
978	Dheer Kheri	109865	b	b	a	b		b				b	b	0	0	0	1	0	0	0
979	Banda Heri	109866	b	b	a	b	b			b	b			0	0	0	1	0	0	0
980	Pirithi Mazra	109867	b	b	a	b		b		b	b			0	0	0	1	0	0	0
981	Kotda	109868	b	a	b		b	b	b	b	b	a	b	0	0	0	0	0	0	0
982	Mohanpura	109869	b			b	b	b	b	b				0	0	0	0	0	0	0
983	Sadikpura	109870																		
984	Salar-Pura	109871	b		1		1	b	b	b	b	b	b	1	0	0	0	0	0	0
985	Kaller Heri	109872	c	c		c	c	c	c	c			c	0	0	0	0	0	0	0
986	Bisnaut	109873	b	b	a	b	b	b	b	b	b	b	b	0	0	0	0	0	0	0
987	Meghan Mazra	109874	b	b	a	b	b	b	b	b	b	b	b	0	0	0	0	0	0	0
988	Jugheri	109875	b	b	b	b	b	b	b	b	b		b	0	0	0	0	0	0	0
989	Kamhera	109876	b	b	a	b	b	b	b	b	b		b	0	0	0	0	0	0	0
990	Lakhu Mazra	109877																		
991	Ghatampur	109878	b	b	b	b	c	c	b	c	b	c	b	0	0	0	0	0	0	0
992	Nawazpur	109879	c	a	a	c	c	c	a	c	a	c	c	0	0	0	0	0	0	0
993	Tidauli	109880	b	a	a	b	c	c	c	c	a	c	b	0	0	0	0	0	0	0
994	Ramsahay	109881	b	b	a		a		a	a	b	b		0	0	0	0	0	0	0
995	Bai Kheri	109882	b	a	a		a			b	b		b	0	0	0	0	0	0	0
996	Balal Kheri	109883	b	c	a	a	c	a	c	c	c	c	c	0	0	0	0	0	0	0
997	Babibpur	109884	b	a	a	a	b					a	a	0	0	0	0	0	0	0
998	Mirzapur	109885	b	a	a	a	b	b			a		a	0	0	0	0	0	0	0
999	Murad Kheri	109886	b	a	a	a	b				a		a	0	0	0	0	0	0	0
1000	Kandol	109887	c	b	b	b	b			a	b			0	0	0	0	0	0	0
1001	Dhayki	109888	c	a		b	c	c	c	b	b	b	b	0	0	0	0	0	0	0
1002	Mirampur	109889																		
1003	Jalalpura	109890	b	b	b	b	b	c	b	b	c		b	0	0	0	0	0	0	0
1004	Randheri	109891	b	b	b	b	c	b	b	c			b	0	0	0	0	0	0	0
1005	Chak Ramshaiw:	109892																		
1006	Bira Kheri	109893	a	a	a	a	c	c	a	a	a		a	0	0	0	0	0	0	0
1007	Chakwali	109894	b	b	b	b	c	b	b	c	b	b	b	0	0	0	0	0	0	0
1008	Alipura	109895	b	b	b	b	c	b	b	c	b	b		0	0	0	0	0	0	0
1009	Sherpur	109896	c	a	a	c		a		c	c	c		0	0	0	0	0	0	0
1010	Dhaulapara	109897	a	a	a	a	a	a	a	a	a	a	a	0	0	0	0	0	0	0
1011	Hajipur	109898	b	b	b	b	b	b	b	b	b	b	b	0	0	0	0	0	0	0
1012	Jukheri	109899	b	b	b	b	c	b	b	b	b	b	b	0	0	0	0	0	0	0
1013	Santaur	109900	b	b	b	b	b	b	b	b	b	b	b	0	0	0	0	0	0	0
1014	Shitalpur	109901	b	b	b	b	b	b	b	b	b	b	b	0	0	0	0	0	0	0
1015	Begam Kheri	109902																		
1016	Khandva	109903	c	c	c	c	c	c	c	c	c		c	0	0	0	0	0	0	0
1017	Nagal Guzar	109904	c	c	a	c	c	c	c	a	a		c	0	0	0	0	0	0	0
1018	Jand Khera	109905	c	c	c	c	c	c	c	c			c	0	0	0	0	0	0	0
1019	Toofanpur Sani	109906	c	c	c	c	c	c	c	c	c		c	0	0	0	0	0	0	0
1020	Nain Kheri	109907	c	c	c	c	c	c	b	b	a		c	0	0	0	0	0	0	0
1021	Tophapur Bahad	109908																		
1022	Mardani	109909	c	c	c	c	c	c	c	c	c		a	0	0	0	0	0	0	0
1023	Mangol Kheri	109910												0	0	0	0	0	0	0
1024	Jalalpura	109911																		
1025	Noor Kheri	109912	b	b	b	b	b	b	b	b	b	b	b	0	0	0	0	0	0	0
1026	Daidnor	109913	b	b	b	b	c	b	b	b	b	c	b	0	0	0	0	0	0	0
1027	Javasa Kheri	109914	b	b	b	b	c	c	b	b	b	c	b	0	0	0	0	0	0	0
1028	Khair Sal	109915	b	b		b	b	b	b	b	b	b	b	0	0	0	0	0	0	0
1029	Gungi	109916	b	b	b	b	b	b	b	b	b	c	b	0	0	0	0	0	0	0
1030	Rajpur Latifpur	109917	c	c	c	c	c	c	c	c	c	c	c	0	0	0	0	0	0	0
1031	Haiderpur	109918	b	b	b	b	c	c	c	c	b	b	b	0	0	0	1	1	0	0
1032	Budhanpur	109919	a	a	a	a	a	a	a	a	a	a	a	0	0	0	0	0	0	0
1033	Khanpur Guzar	109920	a	a	a	a	a	a	a	a	a	a	a	0	0	0	0	0	0	0
1034	Tota Heri	109921	b	b	b	b	b	b	b	b	b	b	b	0	0	0	0	0	0	0
1035	Jandhera	109922	b	b	b	b	b	b	b	b	b	b	b	0	0	0	0	0	0	0
1036	Rani Kheri Guza	109923	b	b	b	b	b	b	b	b	b	b	b	0	0	0	0	0	0	0
1037	Mohammadpur F	109924																		
1038	Mubarakpur	109925	a	a	a	a	a	a	a	a	a	a	a	0	0	0	0	0	0	0
1039	Jogipura	109926	b	b	b	b	b	b	b	b	b	b	b	0	0	0	0	0	0	0

Census of India 2011- Village Directory

Amenities and Land use (As in 2009)

Name of District:-Saharanpur Location Code No:-132

Name of CD Block:-Gangoh- Location CodeNo:-0007

Sr. No.	Name village	Location code no.	Availability of drinking water - Yes / No								Availability of toilet & others Yes / No			
			Tap water (Treated/Untreated)	Well water (Covered / Uncovered well)	Hand Pump	Tube wells /Bore well	Spring	River / Canal	Tank / Pond / Lake	Others	Community toilet including bath.	Community toilet excluding bath.	Rural sanitary mart or sanitary hardware outlet available near the village.	Community bio- gas or recycle of waste for productive use.
1	2	3	39	40	41	42	43	44	45	46	47	48	49	50
971	Dhunda Mazra A	109858												
972	Dhanda Mazra N	109859	Yes	No	No	No	No	No	No	No	No	No	No	No
973	Rasulpur Guzar	109860												
974	Sanauli	109861	Yes	No	Yes	Yes	No	No	No	No	No	No	No	Yes
975	Bhogi Mazra	109862	Yes	No	Yes	Yes	No	Yes	No	No	No	No	No	No
976	Bishal Hera	109863	Yes	No	Yes	Yes	No	No	No	No	No	No	No	No
977	Sher Mau	109864	Yes	Yes	Yes	No	No	No	No	No	No	No	No	No
978	Dheer Kheri	109865	No	No	Yes	No	No	No	No	No	No	No	Yes	No
979	Banda Heri	109866	No	No	Yes	No	No	No	No	No	No	No	No	No
980	Pirithi Mazra	109867	No	No	Yes	Yes	No	No	No	No	No	No	No	No
981	Kotda	109868	Yes	Yes	Yes	No	No	No	No	No	No	No	No	No
982	Mohanpura	109869	No	No	Yes	No	No	No	No	No	No	No	Yes	No
983	Sadikpura	109870												
984	Salar-Pura	109871	Yes	Yes	Yes	Yes	No	No	Yes	No	No	No	No	No
985	Kaller Heri	109872	Yes	Yes	Yes	Yes	No	No	Yes	No	No	No	No	No
986	Bisnaut	109873	Yes	Yes	Yes	Yes	No	No	Yes	No	No	No	No	No
987	Meghan Mazra	109874	Yes	No	Yes	Yes	No	No	Yes	No	No	No	No	No
988	Jugheri	109875	No	No	Yes	No	No	No	No	No	No	No	No	No
989	Kamhera	109876	No	No	Yes	No	No	No	No	No	No	No	No	No
990	Lakhu Mazra	109877												
991	Ghatampur	109878	No	No	Yes	No	No	No	No	No	No	No	No	No
992	Nawazpur	109879	No	No	Yes	Yes	No	No	No	No	No	No	No	No
993	Tidauli	109880	No	No	Yes	Yes	No	Yes	No	No	No	No	No	No
994	Ramsahay	109881	No	Yes	Yes	Yes	No	Yes	No	No	No	No	No	No
995	Bai Kheri	109882	Yes	Yes	Yes	Yes	No	Yes	Yes	No	No	No	No	No
996	Balal Kheri	109883	No	Yes	Yes	Yes	No	No	No	No	No	No	No	No
997	Babibpur	109884	No	Yes	Yes	No	No	No	No	No	No	No	No	No
998	Mirzapur	109885	No	No	Yes	No	No	No	No	No	No	No	No	No
999	Murad Kheri	109886	No	No	Yes	Yes	No	No	No	No	No	No	No	No
1000	Kandol	109887	No	No	Yes	Yes	Yes	Yes	Yes	Yes	No	No	No	No
1001	Dhayki	109888	Yes	No	Yes	Yes	No	No	No	No	No	No	No	No
1002	Mirampur	109889												
1003	Jalalpura	109890	No	No	Yes	No	No	No	No	No	No	No	No	No
1004	Randheri	109891	No	No	Yes	Yes	No	Yes	No	No	No	No	No	No
1005	Chak Ramshaiw	109892												
1006	Bira Kheri	109893	No	No	Yes	Yes	No	No	No	No	No	No	No	No
1007	Chakwali	109894	Yes	Yes	Yes	Yes	No	No	Yes	No	No	No	No	No
1008	Alipura	109895	No	No	Yes	Yes	No	No	No	No	Yes	Yes	Yes	No
1009	Sherpur	109896	No	No	Yes	No	No	No	No	No	No	No	No	No
1010	Dhaulapara	109897	Yes	No	Yes	Yes	No	No	No	No	No	No	No	No
1011	Hajipur	109898	Yes	No	Yes	Yes	No	No	No	No	No	No	No	No
1012	Jukheri	109899	No	No	Yes	Yes	No	Yes	No	No	No	No	No	No
1013	Santaur	109900	No	No	Yes	Yes	No	No	No	No	No	No	No	No
1014	Shitalpur	109901	No	No	Yes	Yes	No	No	No	No	No	No	No	No
1015	Begam Kheri	109902												
1016	Khandva	109903	No	No	Yes	Yes	No	No	No	No	No	No	No	No
1017	Nagal Guzar	109904	No	No	Yes	No	No	No	No	No	No	Yes	Yes	No
1018	Jand Khera	109905	No	No	Yes	No	No	No	No	No	No	No	Yes	No
1019	Toofanpur Sani	109906	No	Yes	Yes	Yes	No	No	No	No	No	No	No	No
1020	Nain Kheri	109907	Yes	Yes	Yes	Yes	No	No	No	No	No	No	No	No
1021	Tophapur Bahad	109908												
1022	Mardani	109909	No	No	Yes	No	No	No	No	No	No	No	No	No
1023	Mangol Kheri	109910	No	No	Yes	Yes	No	No	No	No	No	No	No	No
1024	Jalalpura	109911												
1025	Noor Kheri	109912	Yes	Yes	Yes	Yes	No	No	Yes	No	No	No	No	No
1026	Daidnor	109913	No	No	Yes	Yes	No	No	No	No	No	No	No	No
1027	Javasa Kheri	109914	Yes	Yes	Yes	Yes	No	No	Yes	No	No	No	No	No
1028	Khair Sal	109915	Yes	Yes	Yes	Yes	No	Yes	Yes	No	No	No	No	No
1029	Gungi	109916	Yes	Yes	Yes	Yes	No	Yes	Yes	No	No	No	No	No
1030	Rajpur Latifpur	109917	Yes	Yes	Yes	Yes	No	Yes	Yes	No	No	No	No	No
1031	Haiderpur	109918	Yes	No	Yes	Yes	No	No	Yes	No	No	No	No	No
1032	Budhanpur	109919	Yes	Yes	Yes	Yes	No	No	Yes	No	No	No	No	No
1033	Khanpur Guzar	109920	No	No	Yes	Yes	No	No	No	No	No	No	No	No
1034	Tota Heri	109921	Yes	Yes	Yes	Yes	No	No	Yes	No	No	No	No	No
1035	Jandhera	109922	No	No	Yes	Yes	No	Yes	No	No	No	No	No	No
1036	Rani Kheri Guza	109923	No	No	Yes	Yes	No	No	No	No	No	No	No	No
1037	Mohammadpur F	109924												
1038	Mubarakpur	109925	No	No	Yes	No	No	No	No	No	No	No	No	No
1039	Jogipura	109926	No	No	Yes	Yes	No	No	No	No	No	No	No	No

Census of India 2011- Village Directory

Amenities and Land use (As in 2009)

Name of District:-Saharanpur Location Code No:-132

Name of CD Block:-Gangoh- Location CodeNo:-0007

Sr. No.	Name village	Location code no.	Village connected to highways,village roads, banks & credit societies (If amenities available code -Yes is given, If not available within the village , the distance range code viz; a for < 5 Kms, b for 5-10 Kms and c for 10+ kms of nearest place where facility is available is given).											
			Connected to national highway(NH)	Connected to state highway(SH)	Connected to major district road (MDR)	Connected to others district road	Pucca roads	Kutchcha roads	Water bounded macadam(WBM) roads	Navigable waterway (river/canal)(NW)	Footpaths (FP)	Commercial & Co-operative Banks	ATM	Agricultural Credit Societies
1	2	3	68	69	70	71	72	73	74	75	76	77	78	79
971	Dhunda Mazra A	109858												
972	Dhanda Mazra N	109859		b	b						Yes	b	b	b
973	Rasulpur Guzar	109860												
974	Sanauli	109861	c	c	b	Yes				b	Yes	b	b	b
975	Bhogi Mazra	109862	b	b	a					c	Yes	b	b	b
976	Bishal Hera	109863	c	c	c	a					Yes	b	b	b
977	Sher Mau	109864	c	c	c	Yes					Yes	b	b	b
978	Dheer Kheri	109865	c	c		b		Yes			Yes	b	b	a
979	Banda Heri	109866		c	a	Yes	a				Yes		b	b
980	Pirithi Mazra	109867	c	c	a			Yes			Yes		b	a
981	Kotda	109868	c	c	c	Yes					Yes	b	b	b
982	Mohanpura	109869	c	c	c	Yes		Yes			Yes	b	b	b
983	Sadikpura	109870												
984	Salar-Pura	109871	c	c	b	Yes		Yes			Yes	b	b	c
985	Kaller Heri	109872	c		b	Yes					Yes	c	c	c
986	Bisnaut	109873	c	c	b						Yes	b	b	c
987	Meghan Mazra	109874	c	c	b						Yes	b	b	c
988	Jugheri	109875	c	c							Yes	b	b	b
989	Kamhera	109876	c	c	c	Yes					Yes	b	b	b
990	Lakhu Mazra	109877												
991	Ghatampur	109878	c	c	b	Yes		Yes			Yes	b	b	b
992	Nawazpur	109879	c	c	a	Yes					Yes	a	a	a
993	Tidauli	109880	c			Yes					Yes	a	a	a
994	Ramsahay	109881		a	a	a					Yes	a	a	a
995	Bai Kheri	109882	a	a	a		a				Yes	a	a	a
996	Balal Kheri	109883		a	a	a					Yes	a	a	a
997	Babibpur	109884	a	a	a						Yes	a	a	a
998	Mirzapur	109885	a	a	a						Yes	a	a	a
999	Murad Kheri	109886	a	a	a						Yes	a	a	b
1000	Kandol	109887	a	a	a	Yes					Yes	a	a	a
1001	Dhayki	109888		a	a	Yes		Yes			Yes	a	a	a
1002	Mirampur	109889												
1003	Jalalpura	109890		c		a		Yes			Yes	a	b	
1004	Randheri	109891	c	c	a	Yes					Yes	b	b	
1005	Chak Ramshaiw	109892												
1006	Bira Kheri	109893		c		Yes					Yes		a	a
1007	Chakwali	109894	c	c	a	Yes					Yes	a	b	a
1008	Alipura	109895	c	c	a	Yes					Yes	a	b	a
1009	Sherpur	109896		a	a	a		a			Yes	a	a	a
1010	Dhaulapara	109897	c	a	a	Yes					Yes	a	a	a
1011	Hajipur	109898	c	b	b	Yes					Yes	b	b	b
1012	Jukheri	109899	c	b	b	Yes	b				Yes	b	b	b
1013	Santaur	109900	c	b	b	Yes					Yes	Yes	b	b
1014	Shitalpur	109901	c	b	b	b	Yes	Yes	Yes		Yes	b	b	a
1015	Begam Kheri	109902												
1016	Khandva	109903		c	c	c		Yes			Yes	a	c	c
1017	Nagal Guzar	109904	c	c	c	a					Yes	a	b	b
1018	Jand Khera	109905	b	b	b	Yes	Yes	Yes			Yes		b	
1019	Toofanpur Sani	109906	b	b	b						Yes	b	b	b
1020	Nain Kheri	109907	b	b	b	Yes					Yes	a	b	a
1021	Tophapur Bahad	109908												
1022	Mardani	109909	b	b	b			Yes			Yes	a	b	a
1023	Mangol Kheri	109910						Yes			Yes			
1024	Jalalpura	109911												
1025	Noor Kheri	109912	b	b	b						Yes	a	b	a
1026	Daidnor	109913	b	b	b	Yes					Yes	b	b	b
1027	Javasa Kheri	109914		c	c						Yes	b	b	b
1028	Khair Sal	109915	c	c	b	Yes	Yes				Yes	b	b	b
1029	Gungi	109916		b	b						Yes	a	b	b
1030	Rajpur Latifpur	109917	c	c	b	Yes					Yes	c	c	b
1031	Haiderpur	109918	b	a	Yes	Yes	Yes	Yes		c	Yes	b	b	b
1032	Budhanpur	109919	c			Yes					Yes	a	a	a
1033	Khanpur Guzar	109920	c	a	a	Yes		Yes			Yes	a	a	a
1034	Tota Heri	109921	c	b	b	Yes					Yes	b	b	b
1035	Jandhera	109922	c	b	b						Yes	b	b	b
1036	Rani Kheri Guza	109923		c	b	b		Yes			Yes	b	b	b
1037	Mohammadpur F	109924												
1038	Mubarakpur	109925	c	c	a	Yes					Yes	a	a	a
1039	Jogipura	109926			b	Yes	Yes				Yes	a	a	

Census of India 2011- Village Directory
Amenities and Land use (As in 2009)
Name of District:-Saharanpur Location CodeNo:-132

Name of CD Block:-Gangoh- Location CodeNo:-0007

Sr. No.	Name village	Location code no.	Total area of the village (in hectares rounded up to one decimal place)	Total population (2011 census)	Number of households (2011 census)	Number of educational amenities available. (If not available within the village , the distance range code viz; a for < 5 Kms, b for 5-10 Kms and c for 10+ kms of nearest place where facility is available is given).													
						Pre-Primary school (PP)	Primary school (P)	Middle school (M)	Secondary School (S)	Senior Secondary school (SS)	Degree college of arts science & commerce (ASC)	Engineering college(EC)	Medical college (MC)	Management institute (MI)	Polytechnic (Pt)	Vocational training school /ITI	Non-formal training centre (NFTC)	Special school for disabled (SSD)	Others (specify)
1	2	3	4	5	6	7	8	9	10	11	12	13	14	15	16	17	18	19	20
1040	Sanga Thera	109927	761.7	7366	1260	1	2	b	b	b	b	b	b	c	b	b	b	a	c
1041	Good Chhappar	109928	156.4	167	31	b	b	b	b	b	b	b	b	c	b	b	b	c	c
1042	Peer Mazra Mafi	109929	141.6	1006	162	b		b	b	b	b	b	c	b	b	b	c	c	
1043	Peer Mazra Tofir	109930	77.8	749	117	b	1		b	b	b	c	b	b	b	c	c	c	
1044	Satsara	109931	331.2	760	141	b	a	b	b	b	b	c	b	b	b	c	c	c	
1045	Ber Kheri Musal	109932	343	666	126	a	a	a	a	a	a	c		c	b	b	c	c	
1046	Mahangi	109933	351	3105	529	1	1		b	b	b	b		c	c				
1047	Ramraj Kheri	109934	115.3	81	10	b	b	b	b	b	b	b	b	b	a	a		a	
1048	Balu	109935	397.6	2855	468	1	1	a	a	a	c	c	c		c	c			
1049	Brahman Mazra	109936	99.2	0	0														
1050	Nai Mazra Must.	109937	46.4	0	0														
1051	Saidpur	109938	224.2	0	0														
1052	Nai Mazra Aht.	109939	44	0	0														
1053	Sarajpur Saiyad	109940	91.8	1608	259	1	b	b	b	b	b	b	b	b	c	c	c	c	
1054	Dher	109941	47.2	0	0														
1055	Hussainpur	109942	94.7	663	114			b	b	b									
1056	Thali Bux	109943	34	204	35														
1057	Thali Mandi	109944	46.5	81	16														
1058	Badhi Mazra	109945	244.5	3497	546	1	1	a	a	a	a	a	c	a	a	c	c	c	
1059	Malakpur Mafi	109946	110.6	0	0														
1060	Budha Khera	109947	407.5	4135	621	1	2	a	b	b	b	b	c	b	b	c	c	c	
1061	Halvana Aht.	109948	119.8	0	0														
1062	Halvana Must.	109949	147.6	1993	341	a	c	c	c	c	c								
1063	Nagal Rajput	109950	240.9	268	54	1	1	1	a	b	b	b	b	b	c	c	b	c	
1064	Tatarpur	109951	76.9	0	0														
1065	Kamalpur	109952	128.4	0	0														
1066	Alipura	109953	63.4	0	0														
1067	Rasoolpur Alis B	109954	52.8	1487	191	1	1	a	a	a	a	a	c	b	c	c	b	c	
1068	Rasoolpur Urf B	109955	69	808	105	a	1	1	b	b	b	b	b	c	b	b	c	b	c
1069	Tatarpur Aht. Za	109956	71.4	1149	145	a	a	a	a	b	b	b	b	b	c	b	c	c	b
1070	Rani Kheri Rajpi	109957	76.2	1396	213	1	2	b	b	b	b	b	b	b	c	c	b	c	
1071	Sukheri	109958	355.8	2436	407	2	2	1	b	b	b	b	b	c	b	b	c	c	
1072	Sarajpur Takipur	109959	360.2	2627	419	2	2	1											
1073	Majri	109960	469	0	0														
1074	Shapur Jat	109961	139	0	0														
1075	Shahpur Saiyad	109962	34	0	0														
1076	Chhapra Jat	109963	98	0	0														
1077	Chhapra Japti	109964	383.7	0	0														
1078	Shah Alipur Urf	109965	29.2	2340	284	1	2	1	c					c	c				
1079	Janakpur Alis M	109966	103.8	984	167		1	b	b	b	b	b	b	b	b				
1080	Phakhanpur	109967	305	1023	173			b	b				c	c					
1081	Tatarpur Kalan	109968	135.3	1730	289		a	a	a	c	b	b	c	c	c				
1082	Shakerpur Shahr	109969	619.5	34	7	1													
1083	Shakerpur Shahr	109970	398.2	3778	672	1	2	1	b	b	b	b		c	c				
1084	Lakhnoti Aht Jac	109971	437.6	65	11	a	a	a	b	b	b	b	b	c	b	c	c	b	c
1085	Lakhnoti Must.	109972	859.9	12443	1972	1	2			b	b	c	c	c	b	c	c	c	c
1086	Rangel	109973	123.2	1015	176	a	a	a	a	a	a	a	c	c	c	b	c	c	c
1087	Lakhnoti Aht.	109974	486.8	756	114														
1088	Alampur	109975	407.8	3328	487	1	1	a	b	b	b	c	c	c	b	c	c	c	
1089	Gangoh Khalsa	109976	710.1	1980	352	a	a	a	a	a	a	a	a	c		c	c		b
1090	Gangoh Majbata	109977	571	1417	239	3	1	a	a	a	a	a	c	c	c	a	a	c	

Census of India 2011- Village Directory

Amenities and Land use (As in 2009)

Name of District:-Saharanpur Location Code No:-132

Name of CD Block:-Gangoh- Location CodeNo:-0007

Sr. No.	Name village	Location code no.	Number of Medical Amenities available. (If not available within the village, the distance range code viz: a for < 5 Kms, b for 5-10 Kms and c for 10+ kms of nearest place where facility is available is given).										Number of Non-Government Medical Amenities available.							
			Community health centre (CHC)	Primary health centre (PHC)	Primary health sub centre (PHS)	Maternity and child welfare centre (MCWC)	T.B. clinic (TBC)	Hospital-allopathic (HA)	Hospital-alternative medicine (HO)	Dispensary (D)	Veterinary hospital (VH)	Mobile health clinic (MHC)	Family welfare centre (FWC)	Charitable non Govt. hospital/Nursing home.	Medical practitioner with MBBS Degree	Medical practitioner with other degree	Medical practitioner with no degree	Traditional practitioner and faith healer .	Medicine Shop	Others
1	2	3	21	22	23	24	25	26	27	28	29	30	31	32	33	34	35	36	37	38
1040	Sanga Thera	109927	b	b	b	b	b	b	b	b	b	b	b	0	0	0	0	0	0	0
1041	Good Chhapar	109928	b	b	b	b	b	b	b	b	b	b	b	0	0	0	0	1	0	0
1042	Peer Mazra Mafi	109929	b	b	b	b	b	b	b	b	b	b	b	0	0	0	0	1	0	0
1043	Peer Mazra Tofir	109930	b	b	b	b	b	b	b	b	b	b	b	0	0	0	0	1	0	0
1044	Satsara	109931	b	b	b	b	b	b	b	b	b	b	b	0	0	0	0	1	0	0
1045	Ber Kheri Musal	109932		b	b	a	b	b	c	b	c	a	b	0	0	0	0	1	0	0
1046	Mahangi	109933	b		b		b	b		b			b	0	0	0	0	1	0	0
1047	Ramraj Kheri	109934	b		b	b	b	b		b	b		b	0	0	0	0	0	0	0
1048	Balu	109935	c	c	c	c	c	c	c	c	c	c	c	0	0	0	0	0	0	0
1049	Brahman Mazra	109936																		
1050	Nai Mazra Must.	109937																		
1051	Saidpur	109938																		
1052	Nai Mazra Aht.	109939																		
1053	Sarajpur Saiyad	109940	b	b	b	b	c		c	c	b		b	0	0	0	0	0	0	0
1054	Dher	109941																		
1055	Hussainpur	109942	b	b	b	b	b	b	b		b	b	b	0	0	0	0	0	0	0
1056	Thali Bux	109943												0	0	0	0	0	0	0
1057	Thali Mandi	109944												0	0	0	0	0	0	0
1058	Badhi Mazra	109945	a	a	a	a	c	a	a	a	a	c	a	0	0	0	0	0	0	0
1059	Malakpur Mafi	109946																		
1060	Budha Khera	109947	b	b	b	b	c	b	b	b	b	c	b	0	0	0	0	0	0	0
1061	Halvana Aht.	109948																		
1062	Halvana Must.	109949	c	c	c	c	c	c	c	c	c		c	0	0	0	0	0	0	0
1063	Nagal Rajput	109950	b	b	b	b	b	b	b	b	b	b	b	0	0	0	0	0	0	0
1064	Tatarpur	109951																		
1065	Kamalpur	109952																		
1066	Alipura	109953																		
1067	Rasoolpur Alis B	109954	b	b	b	b	b	b	b	b	b	b	b	0	0	0	0	1	0	0
1068	Rasoolpur Urf B.	109955	b	b	b	b	b	b	b	b	b	b	b	0	0	0	0	1	0	0
1069	Tatarpur Aht. Za	109956	b	b	b	b	b	b	b	b	b	b	b	0	0	0	0	1	0	0
1070	Rani Kheri Rajpi	109957	b	b	b	b	b	b	b	b	b	b	b	0	0	0	0	1	0	0
1071	Sukheri	109958	b	b	b	b	c	b	b	b	b	c	b	0	0	0	0	1	0	0
1072	Sarajpur Takipur	109959												0	0	0	0	1	0	0
1073	Majri	109960																		
1074	Shapur Jat	109961																		
1075	Shahpur Saiyad	109962																		
1076	Chhapra Jat	109963																		
1077	Chhapra Japti	109964																		
1078	Shah Alipur Urf	109965	c							c		c		0	0	0	0	1	0	0
1079	Janakpur Alis M.	109966		b						b				0	0	0	0	1	0	0
1080	Phakhanpur	109967	b			b				b		b		0	0	0	0	1	0	0
1081	Tatarpur Kalan	109968	b	b	a	a	b	b	b	b	a	b		0	0	0	0	1	0	0
1082	Shakerpur Shakti	109969												0	0	0	0	1	0	0
1083	Shakerpur Shakti	109970	b								b		b	0	0	0	0	1	0	0
1084	Lakhnoti Aht Jac	109971	b	b	a	b	b	b	b	b	b	b	b	0	0	0	0	1	0	0
1085	Lakhnoti Must.	109972	b	b		b	c				b		b	0	0	0	0	1	0	0
1086	Rangel	109973	a	a		a	a	a	a	a		a	a	0	0	0	0	1	0	0
1087	Lakhnoti Aht.	109974												0	0	0	0	1	0	0
1088	Alampur	109975	b	b	b	b	c	c	c		b	b	b	0	0	0	0	1	0	0
1089	Gangoh Khalsa	109976	1	a		1	1	a	a	a		a	1	0	0	0	0	0	0	0
1090	Gangoh Majbata	109977	a	a	a	c	a	a	a	a	a	c	a	0	0	0	0	0	0	0

Census of India 2011- Village Directory

Amenities and Land use (As in 2009)

Name of District:-Saharanpur Location Code No:-132

Name of CD Block:-Gangoh- Location CodeNo:-0007

Sr. No.	Name village	Location code no.	Availability of drinking water - Yes / No								Availability of toilet & others Yes / No			
			Tap water (Treated/Untreated)	Well water (Covered / Uncovered well)	Hand Pump	Tube wells / Bore well	Spring	River / Canal	Tank / Pond / Lake	Others	Community toilet including bath.	Community toilet excluding bath.	Rural sanitary mart or sanitary hardware outlet available near the village.	Community bio- gas or recycle of waste for productive use.
1	2	3	39	40	41	42	43	44	45	46	47	48	49	50
1040	Sanga Thera	109927	No	No	Yes	Yes	No	No	No	No	No	No	No	No
1041	Good Chhapar	109928	No	No	Yes	Yes	No	No	No	No	No	No	No	No
1042	Peer Mazra Mafi	109929	No	Yes	Yes	Yes	No	No	No	No	No	No	No	No
1043	Peer Mazra Tofir	109930	No	Yes	Yes	Yes	No	No	No	No	No	No	No	No
1044	Satsara	109931	No	Yes	Yes	Yes	No	No	No	No	No	No	No	No
1045	Ber Kheri Musal	109932	Yes	No	Yes	Yes	No	No	No	No	No	No	No	No
1046	Mahangi	109933	No	Yes	Yes	Yes	No	No	No	No	No	No	No	No
1047	Ramraj Kheri	109934	No	Yes	Yes	No	No	No	No	No	No	No	No	No
1048	Balu	109935	No	Yes	Yes	No	No	No	Yes	Yes	No	No	No	No
1049	Brahman Mazra	109936												
1050	Nai Mazra Must.	109937												
1051	Saidpur	109938												
1052	Nai Mazra Aht.	109939												
1053	Sarajpur Saiyad	109940	No	No	Yes	No	No	No	Yes	No	No	No	No	No
1054	Dher	109941												
1055	Hussainpur	109942	Yes	No	Yes	Yes	No	No	No	No	No	No	No	No
1056	Thali Bux	109943	No	No	Yes	Yes	No	No	No	No	No	No	No	No
1057	Thali Mandi	109944	No	No	Yes	Yes	No	No	No	No	No	No	No	No
1058	Badhi Mazra	109945	No	No	Yes	Yes	No	No	No	No	No	No	No	No
1059	Malakpur Mafi	109946												
1060	Budha Khera	109947	Yes	No	Yes	Yes	No	No	No	No	No	No	No	No
1061	Halvana Aht.	109948												
1062	Halvana Must.	109949	Yes	No	Yes	Yes	No	No	No	No	No	No	No	No
1063	Nagal Rajput	109950	No	No	Yes	Yes	No	No	No	No	No	No	No	No
1064	Tatarpur	109951												
1065	Kamalpur	109952												
1066	Alipura	109953												
1067	Rasoolpur Alis B	109954	No	No	Yes	Yes	No	No	No	No	No	No	No	No
1068	Rasoolpur Urf B;	109955	No	Yes	Yes	Yes	No	No	Yes	No	Yes	No	No	No
1069	Tatarpur Aht. Za	109956	Yes	No	Yes	Yes	No	No	No	No	No	No	No	No
1070	Rani Kheri Rajpu	109957	Yes	No	Yes	Yes	No	No	Yes	No	No	No	No	No
1071	Sukheri	109958	Yes	No	No	No	No	No	No	No	No	No	No	No
1072	Sarajpur Takipur	109959	No	No	Yes	No	No	No	No	No	No	No	No	No
1073	Majri	109960												
1074	Shapur Jat	109961												
1075	Shahpur Saiyad	109962												
1076	Chhapra Jat	109963												
1077	Chhapra Japti	109964												
1078	Shah Alipur Urf	109965	No	No	Yes	No	No	No	No	No	No	No	No	No
1079	Janakpur Alis M;	109966	No	No	Yes	No	No	No	No	No	No	No	No	No
1080	Phakhanpur	109967	Yes	Yes	Yes	Yes	Yes	No	No	No	No	No	No	No
1081	Tatarpur Kalan	109968	No	No	Yes	No	No	No	No	No	No	No	No	No
1082	Shakerpur Shakt	109969	No	No	Yes	No	No	No	No	No	No	No	No	No
1083	Shakerpur Shakt	109970	Yes	No	Yes	Yes	No	No	No	No	No	No	No	No
1084	Lakhnoti Aht Jac	109971	No	No	Yes	No	No	No	No	No	No	No	No	No
1085	Lakhnoti Must.	109972	Yes	No	Yes	Yes	No	No	No	No	No	No	No	No
1086	Rangel	109973	No	No	Yes	No	No	No	Yes	No	No	No	No	No
1087	Lakhnoti Aht.	109974	Yes	Yes	Yes	Yes	No	No	No	No	No	No	No	No
1088	Alampur	109975	Yes	Yes	Yes	Yes	No	No	No	No	No	No	No	No
1089	Gangoh Khalsa	109976	No	No	Yes	Yes	No	No	Yes	No	No	No	No	No
1090	Gangoh Majbata	109977	Yes	No	Yes	No	No	No	No	No	No	No	No	No

Census of India 2011- Village Directory

Amenities and Land use (As in 2009)

Name of District:-Saharanpur Location Code No:-132

Name of CD Block:-Gangoh- Location CodeNo:-0007

Sr. No.	Name village	Location code no.	Communication and transport facilities (If amenities available code -Yes is given except for Village Pin Code ,If not available within the village , the distance range code viz; a for < 5 Kms, b for 5-10 Kms and c for 10+ kms of nearest place where facility is available is given).																
			Post office(PO)	Sub post office (SPO)	Post & Telegraph office (P&TO)	Village Pin Code	Telephones (Land lines)	Public call office (PCO)	Mobile phone coverage	Internet cafes/ Common service centre (CSC)	Private courier facility	Bus service (Public & Private)	Railway stations	Auto/Modified Autos	Taxis and Vans	Tractors	Cycle-pulled rickshaws(Manual & Machine driven)	Carts driven by animals	Sea /River ferry service
1	2	3	51	52	53	54	55	56	57	58	59	60	61	62	63	64	65	66	67
1040	Sanga Thera	109927	b	Yes	b	247341	Yes	b	Yes	b	b	Yes	a	c	b	Yes	Yes		
1041	Good Chhapar	109928	b	b	b	247341	Yes	b	Yes	b	b	b	c	b	b				
1042	Peer Mazra Mafi	109929	b	b	b	247452	Yes	b	Yes	b	c	Yes	c	b	b				
1043	Peer Mazra Tofir	109930	b	b	b	247452	Yes	a	Yes	c	b		b	b					
1044	Satsara	109931	b	b	b	247452	Yes	b	Yes	b	c	a	c	b	b				
1045	Ber Kheri Musal	109932	a	a	a		Yes	a	Yes	b	b		b	b	a				
1046	Mahangi	109933	c	b	a		Yes	b	Yes	b	b	Yes	c	b	b				
1047	Ramraj Kheri	109934	c	b	c		Yes	b	Yes	b	b	b	b	b	b				
1048	Balu	109935	a	a	a		Yes	c	Yes	c	c	Yes	c	c	c				
1049	Brahman Mazra	109936																	
1050	Nai Mazra Must.	109937																	
1051	Saidpur	109938																	
1052	Nai Mazra Aht.	109939																	
1053	Sarajpur Saiyad	109940	b	a	c		Yes	b	Yes		b	Yes	c	a	a	Yes	Yes	Yes	
1054	Dher	109941																	
1055	Hussainpur	109942	b		c	247341	Yes		Yes			b	c						
1056	Thali Bux	109943					Yes		Yes										
1057	Thali Mandi	109944					Yes		Yes										
1058	Badhi Mazra	109945	a	a	a		Yes	a	Yes	a	a	Yes	a	a	a	a	a	a	a
1059	Malakpur Mafi	109946																	
1060	Budha Khera	109947	b	b	b		Yes	b	Yes	b	b	Yes	c	b	b	Yes	Yes		
1061	Halvana Aht.	109948																	
1062	Halvana Must.	109949	c	c	c		Yes		Yes			Yes	c						
1063	Nagal Rajput	109950	b	b	b	247341	Yes	b	Yes	b	b	b	a	a	b	a	a	Yes	a
1064	Tatarpur	109951																	
1065	Kamalpur	109952																	
1066	Alipura	109953																	
1067	Rasoolpur Alis B	109954	b	a	b	247341	Yes	a	Yes	b	b	Yes	c		a	a	a		Yes
1068	Rasoolpur Urf B.	109955	b	b	b	247341	Yes	b	Yes	b	b	a	c	Yes	b	a	b	Yes	a
1069	Tatarpur Aht. Za	109956	b	a	b	247341	Yes	a	Yes	Yes	b	Yes	a	a	a	b	Yes	a	
1070	Rani Kheri Rajpi	109957	b	b	b	247341	Yes	b	Yes	b	b	Yes	c	a	b	a	a	Yes	Yes
1071	Sukheri	109958	b	b	b		Yes	b	Yes	b	b	Yes	b	c	b	Yes	b		
1072	Sarajpur Takipur	109959					Yes		Yes			Yes							
1073	Majri	109960																	
1074	Shapur Jat	109961																	
1075	Shahpur Saiyad	109962																	
1076	Chhapra Jat	109963																	
1077	Chhapra Japti	109964																	
1078	Shah Alipur Urf	109965		b			Yes		Yes			Yes							
1079	Janakpur Alis M.	109966		b			Yes		Yes										
1080	Phakhanpur	109967					Yes		Yes			Yes							
1081	Tatarpur Kalan	109968	b	a	a		Yes	a	Yes	b	b	Yes	c	a	b		b		
1082	Shakerpur Shakr	109969					Yes		Yes										
1083	Shakerpur Shakr	109970		a			Yes		Yes			Yes							
1084	Lakhnoti Aht Jac	109971	a	a	b	247341	Yes	a	Yes	b	b	b	c	a	a	a		a	
1085	Lakhnoti Must.	109972	b	Yes			Yes		Yes			Yes	c			Yes	Yes		
1086	Rangel	109973	c	a	c		Yes		Yes	a	a	Yes	c						
1087	Lakhnoti Aht.	109974					Yes		Yes										
1088	Alampur	109975	b	a	b		Yes		Yes	b		Yes	b	c					
1089	Gangoh Khalsa	109976	c	a	c		Yes		Yes		a	Yes	c		a		a		
1090	Gangoh Majbata	109977	a	a	a		Yes	a	Yes	a	a	Yes	c	a	a				

Census of India 2011- Village Directory

Amenities and Land use (As in 2009)

Name of District:-Saharanpur Location Code No:-132

Name of CD Block:-Gangoh- Location CodeNo:-0007

Sr. No.	Name village	Location code no.	Village connected to highways,village roads, banks & credit societies (If amenities available code -Yes is given, If not available within the village , the distance range code viz; a for < 5 Kms, b for 5-10 Kms and c for 10+ kms of nearest place where facility is available is given).											
			Connected to national highway(NH)	Connected to state highway(SH)	Connected to major district road (MDR)	Connected to others district road	Pucca roads	Kutcha roads	Water bounded macadam(WBM) roads	Navigable waterway (river/canal)(NW)	Footpaths (FP)	Commercial & Co-operative Banks	ATM	Agricultural Credit Societies
1	2	3	68	69	70	71	72	73	74	75	76	77	78	79
1040	Sanga Thera	109927	c	c		Yes	Yes	Yes			Yes	b	b	a
1041	Good Chhpar	109928	c	c	a						Yes	b	b	b
1042	Peer Mazra Mafi	109929	c	c	a	Yes					Yes	b	b	b
1043	Peer Mazra Tofir	109930	c	c	a						Yes	b	b	b
1044	Satsara	109931	c	c	a	a					Yes	b	b	b
1045	Ber Kheri Musal	109932	b	a	a						Yes	a	b	a
1046	Mahangi	109933	c	c		Yes		Yes			Yes		b	
1047	Ramraj Kheri	109934	c	a	b	a		Yes			Yes	b	b	b
1048	Balu	109935	c	c	a	Yes					Yes	a	c	a
1049	Brahman Mazra	109936												
1050	Nai Mazra Must.	109937												
1051	Saidpur	109938												
1052	Nai Mazra Aht.	109939												
1053	Sarajpur Saiyad	109940	c	b	Yes	Yes			Yes	b	Yes	b	b	b
1054	Dher	109941												
1055	Hussainpur	109942		b	b						Yes	Yes	b	b
1056	Thali Bux	109943									Yes			
1057	Thali Mandi	109944						Yes			Yes			
1058	Badhi Mazra	109945	a	a	a	Yes	Yes	Yes	Yes		Yes	a	a	a
1059	Malakpur Mafi	109946												
1060	Budha Khera	109947	c	c	b	Yes	Yes	Yes	Yes	Yes	Yes	b	b	b
1061	Halvana Aht.	109948												
1062	Halvana Must.	109949	c	c	c	Yes					Yes	c	c	b
1063	Nagal Rajput	109950	c	c	c	c		a	a	a	Yes	b	b	b
1064	Tatarpur	109951												
1065	Kamalpur	109952												
1066	Alipura	109953												
1067	Rasoolpur Alis B	109954	c	c	b	Yes	a	Yes	a	a	Yes	b	b	a
1068	Rasoolpur Urf B:	109955	c	c	b	a	Yes	a	Yes	a	Yes	a	b	a
1069	Tatarpur Aht. Za	109956	a	c	a	Yes	a		a	a	Yes	b	b	a
1070	Rani Kheri Rajp	109957	a	c	b	Yes	b		a	a	Yes	b	b	b
1071	Sukheri	109958	c	c	b	Yes					Yes	b	b	b
1072	Sarajpur Takipur	109959				Yes					Yes			
1073	Majri	109960												
1074	Shapur Jat	109961												
1075	Shahpur Saiyad	109962												
1076	Chhapra Jat	109963												
1077	Chhapra Japti	109964												
1078	Shah Alipur Urf	109965				Yes					Yes	b	c	
1079	Janakpur Alis M:	109966									Yes	b	c	b
1080	Phakhanpur	109967				Yes					Yes	b	b	a
1081	Tatarpur Kalan	109968	c	c	b	Yes					Yes	a		b
1082	Shakerpur Shakr	109969						Yes			Yes			
1083	Shakerpur Shakr	109970				Yes		Yes			Yes	a	b	b
1084	Lakhnoti Aht Jac	109971	c	a	b	a		Yes			Yes	b	b	a
1085	Lakhnoti Must.	109972				Yes	Yes	Yes			Yes		b	
1086	Rangel	109973	c	c	a	Yes					Yes	a	a	a
1087	Lakhnoti Aht.	109974									Yes			
1088	Alampur	109975	b			Yes		Yes			Yes	a	b	a
1089	Gangoh Khalsa	109976	a			Yes					Yes	a	a	a
1090	Gangoh Majbata	109977	a	a	Yes	Yes	Yes	Yes	a		Yes	a	a	a

Census of India 2011- Village Directory

Amenities and Land use (As in 2009)

Name of District:-Saharanpur Location Code No:-132

Name of CD Block:-Gangoh- Location CodeNo:-0007

Sr. No.	Name village	Location code no.	Availability of miscellaneous facilities (If amenities available code -Yes is given, If not available within the village , the distance range code viz; a for <5 Kms, b for 5-10 Kms and c for 10+ kms of nearest place where facility is available is given).																	Availability of electricity (Yes/No)				
			Self-Help Group (SHG)	Public distribution system (PDS) shop	Mandis / Regular market	Weekly Haat	Agricultural marketing society	Integrated Child Development Scheme (Nutritional Centres)	Anganwadi Centre (Nutritional Centres)	Others (Nutritional Centres)	ASHA (Accredited Social Health Activist)	Community centre with/without TV	Sports Field,	Sports Club / Recreation Centre	Cinema / Video Hall	Public Library	Public Reading Room	Newspaper Supply	Assembly Polling station	Birth & Death Registration Office	Power Supply for Domestic Use (ED)	Power Supply for Agricultural Use (EAG)	Power Supply for Commercial Use (EC)	Power Supply for All Uses (EA)
1	2	3	80	81	82	83	84	85	86	87	88	89	90	91	92	93	94	95	96	97	98	99	100	101
1040	Sanga Thera	109927	Yes	Yes	b	b	b	Yes	Yes	Yes	Yes	b	Yes	b	b	b	c	Yes	Yes	Yes	Yes	Yes	Yes	Yes
1041	Good Chhapar	109928	Yes	a	b	b	b	Yes	a	Yes	a	Yes	b	b	b	c	b	a	a	Yes	Yes	No	Yes	Yes
1042	Peer Mazra Mafi	109929	Yes	Yes	b	b	b	Yes	Yes	Yes	Yes	b	Yes	b	b	c	c	Yes	Yes	Yes	Yes	Yes	Yes	Yes
1043	Peer Mazra Tofir	109930	Yes	Yes	b	b	b	Yes	Yes	Yes	Yes	b	Yes	b	b	c	c	Yes	Yes	Yes	Yes	Yes	Yes	Yes
1044	Satsara	109931	Yes	Yes	b	b	b	Yes	Yes	Yes	Yes	b	Yes	b	b	c	c	Yes	Yes	Yes	Yes	Yes	Yes	Yes
1045	Ber Kheri Musal	109932	Yes	a	b	a	a	b	Yes	Yes	Yes	b	Yes	c	b	b	b	Yes	a	b	Yes	Yes	Yes	Yes
1046	Mahangi	109933	b	Yes	b	b	b	Yes	Yes	Yes	Yes	Yes	Yes	b	b	b	b	Yes	Yes	Yes	Yes	Yes	Yes	Yes
1047	Ramraj Kheri	109934	b	Yes	b	b	b	Yes	Yes	Yes	Yes	b	b	b	b	b	b	Yes	Yes	Yes	Yes	Yes	Yes	Yes
1048	Balu	109935	Yes	Yes	c	b	Yes	Yes	Yes	Yes	Yes	Yes	c	c	c	c	c	Yes	Yes	Yes	Yes	Yes	Yes	Yes
1049	Brahman Mazra	109936																						
1050	Nai Mazra Must.	109937																						
1051	Saidpur	109938																						
1052	Nai Mazra Aht.	109939																						
1053	Sarajpur Saiyad	109940	Yes	Yes	b	b	b	Yes	Yes	Yes	Yes	b	b	b	b	b	b	Yes	Yes	Yes	Yes	Yes	Yes	Yes
1054	Dher	109941																						
1055	Hussainpur	109942	Yes	Yes	b	b	b	Yes	Yes	Yes	Yes	Yes	Yes	Yes	b	c	Yes	Yes	Yes	Yes	Yes	Yes	Yes	Yes
1056	Thali Bux	109943	Yes	Yes	Yes	Yes	Yes	Yes	Yes	Yes	Yes	Yes	Yes	Yes	c	c	c	Yes	Yes	Yes	Yes	Yes	Yes	Yes
1057	Thali Mandi	109944	Yes	Yes	Yes	Yes	Yes	Yes	Yes	Yes	Yes	Yes	Yes	Yes	c	c	c	Yes	Yes	Yes	No	Yes	No	No
1058	Badhi Mazra	109945	a	Yes	a	Yes	a	Yes	Yes	a	Yes	Yes	Yes	a	a	a	c	Yes	Yes	Yes	Yes	Yes	Yes	Yes
1059	Malakpur Mafi	109946																						
1060	Budha Khera	109947	Yes	Yes	b	b	b	Yes	Yes	Yes	Yes	b	b	b	b	b	Yes	Yes	Yes	Yes	Yes	Yes	Yes	Yes
1061	Halvana Aht.	109948																						
1062	Halvana Must.	109949	Yes	Yes	c	b	c	Yes	Yes	Yes	Yes	Yes	Yes	Yes	c	Yes	Yes	Yes	Yes	Yes	Yes	Yes	Yes	Yes
1063	Nagal Rajput	109950	b	a	b	b	b	b	a	Yes	b	b	a	b	b	b	b	Yes	Yes	a	Yes	Yes	No	Yes
1064	Tatarpur	109951																						
1065	Kamalpur	109952																						
1066	Alipura	109953																						
1067	Rasoolpur Alis B	109954	b	a	b	a	b	b	a	Yes	a	b	a	a	b	Yes	b	Yes	a	a	Yes	Yes	No	Yes
1068	Rasoolpur Urf B:	109955	b	Yes	b	a	b	b	Yes	Yes	a	b	a	b	b	b	b	Yes	Yes	Yes	Yes	Yes	No	Yes
1069	Tatarpur Aht. Za	109956	b	a	a	a	b	b	a	Yes	a	b	a	b	b	b	b	Yes	Yes	a	Yes	Yes	No	Yes
1070	Rani Kheri Rajpi	109957	b	Yes	b	b	b	b	Yes	Yes	b	b	Yes	b	b	b	b	Yes	Yes	Yes	Yes	Yes	No	Yes
1071	Sukheri	109958	b	Yes	b	b	b	b	Yes	Yes	Yes	b	Yes	b	b	b	b	Yes	Yes	Yes	Yes	Yes	Yes	Yes
1072	Sarajpur Takipur	109959	Yes	Yes	Yes	Yes	Yes	Yes	Yes	Yes	Yes	Yes	Yes	Yes	Yes	Yes	Yes	Yes	Yes	Yes	Yes	Yes	Yes	Yes
1073	Majri	109960																						
1074	Shapur Jat	109961																						
1075	Shahpur Saiyad	109962																						
1076	Chhapra Jat	109963																						
1077	Chhapra Japti	109964																						
1078	Shah Alipur Urf	109965	Yes	Yes	Yes	Yes	Yes	Yes	Yes	Yes	Yes	Yes	Yes	Yes	Yes	Yes	Yes	Yes	Yes	Yes	Yes	Yes	Yes	Yes
1079	Janakpur Alis M:	109966	Yes	Yes	c	Yes	Yes	Yes	Yes	Yes	Yes	Yes	Yes	Yes	Yes	Yes	Yes	Yes	Yes	Yes	Yes	Yes	Yes	Yes
1080	Phakhanpur	109967	Yes	Yes	b	b	Yes	Yes	Yes	Yes	Yes	Yes	Yes	Yes	Yes	Yes	Yes	Yes	Yes	Yes	Yes	Yes	Yes	Yes
1081	Tatarpur Kalan	109968	Yes	Yes	b	b	b	b	Yes	Yes	Yes	Yes	Yes	Yes	b	b	b	Yes	Yes	Yes	Yes	Yes	Yes	Yes
1082	Shakerpur Shakti	109969	Yes	Yes	Yes	Yes	Yes	Yes	Yes	Yes	Yes	Yes	Yes	Yes	c	c	c	Yes	Yes	Yes	Yes	Yes	Yes	Yes
1083	Shakerpur Shakti	109970	Yes	Yes	Yes	Yes	Yes	Yes	Yes	Yes	Yes	Yes	Yes	Yes	Yes	Yes	Yes	Yes	Yes	Yes	Yes	Yes	Yes	Yes
1084	Lakhnoti Aht Jac	109971	a	a	b	a	b	b	Yes	Yes	a	b	Yes	b	b	b	Yes	Yes	a	a	Yes	Yes	No	Yes
1085	Lakhnoti Must.	109972	Yes	b	b	b	b	Yes	Yes	Yes	Yes	Yes	b	Yes	Yes	Yes	Yes	Yes	Yes	Yes	Yes	Yes	Yes	Yes
1086	Rangel	109973	Yes	Yes	a	Yes	Yes	Yes	Yes	Yes	Yes	Yes	a	a	a	a	Yes	Yes	Yes	Yes	Yes	Yes	No	Yes
1087	Lakhnoti Aht.	109974	Yes	Yes	Yes	Yes	Yes	Yes	Yes	Yes	Yes	Yes	Yes	Yes	Yes	Yes	Yes	Yes	Yes	Yes	Yes	Yes	Yes	Yes
1088	Alampur	109975	Yes	Yes	b	b	b	Yes	Yes	Yes	Yes	Yes	Yes	Yes	b	Yes	Yes	Yes	Yes	Yes	Yes	Yes	No	Yes
1089	Gangoh Khalsa	109976	Yes	a	a	Yes	Yes	Yes	Yes	Yes	a	Yes	a	a	a	a	Yes	Yes	Yes	Yes	Yes	Yes	No	Yes
1090	Gangoh Majbata	109977	Yes	Yes	a	a	a	a	Yes	Yes	Yes	Yes	Yes	Yes	Yes	Yes	Yes	Yes	Yes	Yes	Yes	Yes	Yes	Yes

Census of India 2011- Village Directory

Amenities and Land use (As in 2009)

Name of District:-Saharanpur Location Code No:-132

Name of CD Block:-Gangoh- Location CodeNo:-0007

Sr. No.	Name village	Location code no.	Land Use											Land Use					Name of three most important commodities manufactured				
			Nearest Town	Area under different types of land use (in hectares rounded up to one decimal place)										Area irrigated by source (in hectare).									
				Name	Distance range code i.e. a for <5 Kms, b for 5-10 Kms and c for 10+ kms.	Forests	Area under Non-agricultural Uses	Barren and Un-cultivable land	Permanent Pastures and Other Grazing Lands	Land Under Miscellaneous Tree Crops etc.	Culturable Waste Land	Fallow lands other than current fallows	Current Fallows	Net Area Sown	Total Irrigated Land Area	Total Un-irrigated Land Area	Canals (C)	Wells/Tube-wells(W/TW)	Tanks/Lakes(T/L)	Water Falls(WF)	Others(O)	First	Second
1	2	3	102	103	104	105	106	107	108	109	110	111	112	113	114	115	116	117	118	119	120	121	122
1040	Sanga Thera	109927	SAHARANPUR		0	81.4	0	0	0	2.4	0	4.2	673.7	673.7	0	0	0	0	0	0	674		
1041	Good Chhpar	109928	SAHARANPI b		0	15	0	0	0	0.3	0	1.3	139.8	139.8	0	0	0	0	0	0	140		
1042	Peer Mazra Mafi	109929	SAHARANPI b		0	16.1	0	0	0	0	0	1.7	123.8	123.8	0	0	0	0	0	0	124		
1043	Peer Mazra Tofir	109930	SAHARANPI b		0	11	0	0	0	0	0.3	0	66.5	66.5	0	0	0	0	0	0	66.5		
1044	Satsara	109931	SAHARANPI b		0	25.2	0	0	0	1	0	0.3	304.7	304.7	0	0	0	0	0	0	305		
1045	Ber Kheri Musal	109932	GANGO H	b	0	29	0	0	0	2.2	2.2	0	309.5	309.5	0	0	309.5	0	0	0	0		
1046	Mahangi	109933	GANGO H	b	0	40.9	0.7	0	0	3.4	0	0	306	306	0	0	306	0	0	0	0		
1047	Ramraj Kheri	109934	GANGO H	b	0	8.8	0	0	10	2	0	0	94.6	94.6	0	0	94.6	0	0	0	0		
1048	Balu	109935		a	0	21.9	0	0	0	1.6	0	0	374.2	374.2	0	0	374.2	0	0	0	0		
1049	Brahman Mazra	109936	GANGO H	b	0	3.7	0	0	0	0	0	0.6	95.4	95.4	0	0	95.4	0	0	0	0		
1050	Nai Mazra Must.	109937	GANGO H	c	0	2.8	0.8	0	0.4	3	0	0	39.5	39.5	0	0	39.5	0	0	0	0		
1051	Saidpur	109938	GANGO H	b	0	28.4	0	0	0	0	0	29.1	166.8	166.8	0	0	0	0	0	0	167		
1052	Nai Mazra Aht.	109939	NAKUR	c	0	22.5	0	0	0	9	1.1	0	11	11	0	11.5	0	0	0	0	0		
1053	Sarajpur Saiyad	109940	GANGO H	b	0	10.1	0	0	0	0	0	4.5	77.3	77.3	0	0	0.2	0	0	0	77.1		
1054	Dher	109941	NAKUR	c	0	1.8	0	0	0	0	0	4.6	40.8	40.8	0	0	40.8	0	0	0	0		
1055	Hussainpur	109942	GANGO H	b	0	6.3	0	0	5.5	0	15.6	0.7	66.6	66.6	0	0	66.6	0	0	0	0		
1056	Thali Bux	109943	SAHARANPI b		0	3	0	0	0	0	0	0	31	31	0	0	31	0	0	0	0		
1057	Thali Mandi	109944	SAHARANPI b		0	3.1	0	0	0	0.1	0	0	43.4	43.4	0	0	43.4	0	0	0	0		
1058	Badhi Mazra	109945	SAHARANPUR		0	35	0	0	0	0	0	0.5	209	209	0	0	209	0	0	0	0		
1059	Malakpur Mafi	109946	GANGO H	a	0	5.4	0	0	0	0.1	0	1.8	103.3	103.3	0	0	103.3	0	0	0	0		
1060	Budha Khera	109947	SAHARANPI b		0	31.9	0	0	0	0	0	1.5	374.1	374.1	0	0	374.1	0	0	0	0		
1061	Halvana Aht.	109948	NAKUR	c	0	0.3	0	0	0	19.6	0	38.8	61.2	61.2	0	0	0	0	0	0	61.2		
1062	Halvana Must.	109949	GANGO H	c	0	16	0	0	0.2	0	2.6	0	129.4	129.4	0	0	129.4	0	0	0	0		
1063	Nagal Rajput	109950	GANGO H	b	0	12.8	19	0	0.1	11	218	119	22314	22314	0	0	22314	0	0	0	0		
1064	Tatarpur	109951	GANGO H	c	0	2.8	5.5	0	0	3.1	0	0	65.5	65.5	0	0	65.5	0	0	0	0		
1065	Kamalpur	109952	GANGO H	c	0	35.8	1.6	0	0	0	9.2	0	81.7	81.7	0	0	81.7	0	0	0	0		
1066	Alipur	109953	GANGO H	b	0	0	0	0	0	15.2	0	36.9	11.4	11.4	0	0	11.4	0	0	0	0		
1067	Rasoolpur Alis B	109954	GANGO H	b	0	8.1	2.9	0	0.3	0.8	0.3	0.6	39.7	39.7	0	0	39.7	0	0	0	0		
1068	Rasoolpur Urf B	109955	GANGO H		0	10.3	0	0	0	0	0.7	0.5	57.4	57.4	0	0	57.4	0	0	0	0		
1069	Tatarpur Aht. Za	109956	GANGO H	b	0	8.9	0.8	0	0	0	0.3	0.8	60.6	60.6	0	0	60.6	0	0	0	0		
1070	Rani Kheri Rajpi	109957	GANGO H	b	0	10.8	0.1	0	0	0	1	0.3	63.8	63.8	0	0	63.8	0	0	0	0		
1071	Sukheri	109958	SAHARANPI b		0	19.4	0	0	0	0	2	0	334.3	334.3	0	0	334.3	0	0	0	0		
1072	Sarajpur Takipur	109959	GANGO H	b	0	4.7	0	0	0	0	18.3	0	337.2	337.2	0	0	337.2	0	0	0	0		
1073	Majri	109960			0	0	0	0	0	0	0	0	0	0	0	0	0	0	0	0	0		
1074	Shapur Jat	109961	NAKUR	b	10	0	0	0	0	21	0	0	108	108	0	90	18	0	0	0	0		
1075	Shalpur Saiyad	109962	NAKUR	b	0	15	0	0	0	19	0	0	0	0	0	0	0	0	0	0	0		
1076	Chhapra Jat	109963	NAKUR	b	0	27	0	0	0	0	0	0	71	71	0	60	11	0	0	0	0		
1077	Chhapra Japti	109964			0	0	0	0	0	0	0	0	0	0	0	0	0	0	0	0	0		
1078	Shah Alipur Urf	109965	GANGO H	c	0	0	0	0	0	0	0	0	29.2	29.2	0	0	29.2	0	0	0	0		
1079	Janakpur Alis M	109966	GANGO H	b	0	3	0	0	0	0	0	0	100.8	100.8	0	0	0	0	0	0	101		
1080	Phakhanpur	109967	GANGO H	b	0	0	21.8	0	0	0	3.3	0	279.8	279.8	0	0	0	0	0	0	280		
1081	Tatarpur Kalan	109968	SAHARANPI b		0	9.1	0	0	0	0	0	0	126.2	126.2	0	0	126.2	0	0	0	0		
1082	Shakerpur Shakt	109969			279.6	61.5	3.4	0	0	0	3.8	0	271.2	271.2	0	0	271.2	0	0	0	0		
1083	Shakerpur Shakt	109970	SAHARANPI c		2.6	44.4	37.8	6	55.6	28.6	40.2	31.6	151.4	151.4	0	0	151.4	0	0	0	0		
1084	Lakhnoti Aht Jaé	109971			0	26	4	0	0	1.6	16.9	7.4	381.7	381.7	0	0	381.7	0	0	0	0		
1085	Lakhnoti Must.	109972	GANGO H	b	0	95.5	0	0	0	4	0	2.9	757.4	757.4	0	0	757.4	0	0	0	0		
1086	Rangel	109973	GANGO H	a	0	11.8	0	0	0	0	2.2	0	109.2	109.2	0	0	109.2	0	0	0	0		
1087	Lakhnoti Aht.	109974	GANGO H	b	0	1.4	0	0	0	0	21.5	34.2	429.7	429.7	0	0	429.7	0	0	0	0		
1088	Alampur	109975	GANGO H	b	0	26.6	0	0	0	1.8	0	2.4	377	377	0	0	377	0	0	0	0		
1089	Gangoh Khalsa	109976	GANGO H	a	0	74.7	4.5	0	0	10	0	0	620.9	620.9	0	0	620.9	0	0	0	0		

1090 Gangoh Majbata 109977 GANGO H a 0 70.8 0 0 0 0 0.2 12.3 487.3 487.3 0 0 487.3 0 0 0 0 0 0 0 0 0 0 0 0

Suga
mil,
Man
di
Sami
ti

Census of India 2011- Village Directory
Amenities and Land use (As in 2009)
Name of District:-Saharanpur Location CodeNo:-132
Name of CD Block:-Gangoh- Location CodeNo:-0007

Sr. No.	Name village	Location code no.	Total area of the village (in hectares rounded up to one decimal place)	Total population (2011 census)	Number of households (2011 census)	Number of educational amenities available. (If not available within the village , the distance range code viz; a for < 5 Kms, b for 5-10 Kms and c for 10+ kms of nearest place where facility is available is given).													
						Pre-Primary school (PP)	Primary school (P)	Middle school (M)	Secondary School (S)	Senior Secondary school (SS)	Degree college of arts science & commerce (ASC)	Engineering college(EC)	Medical college (MC)	Management institute (MI)	Polytechnic (Pt)	Vocational training school /ITI	Non-formal training centre (NFTC)	Special school for disabled (SSD)	Others (specify)
1	2	3	4	5	6	7	8	9	10	11	12	13	14	15	16	17	18	19	20
1091	Bodpur	109978	159.4	1805	294	a	a	a	a	a	a	a	a	a	a	c	c		b
1092	Chak Gutku	109979	68	81	12	a	a	a	a	a	a	a	a	a	a	c	c		
1093	Begi	109980	207.9	3037	458	1	1	a				c		c	c				
1094	Manpur Must.	109981	68	798	122		b	c	c	c	c	c	c	c	c	c	c		
1095	Manpur Aht.	109982	103.4	725	113	b	b	b	b	b	b	b	b						
1096	Umarpur	109983	115.8	712	117	b													
1097	Shahpur Road	109984	93.5	1767	255		1	a	a	c	c	c		c	c				
1098	Bans Deva Must	109985	148	1444	194			a				c							
1099	Bans Deva Aht.	109986	67.4	31	5	1	a			c									
1100	Sikanderpur	109987	288.2	2070	368	2	1			b	b	c				c	c		
1101	Khalidpur	109988	372.5	1782	308	a		a		a	a	c	c	c		c	c		
1102	Chaupura	109989	257.2	971	171		b	c	c	c	c	c		c	c				
1103	Bansdevi	109990	260.2	2202	359	1	1	a		c	c	c			c	c			
1104	Kunda Khurd	109991	360.2	2270	297	1	1	1	a	b									
1105	Kunda Kalan	109992	616.2	9766	1422	1	2	a		b		c							
1106	Dhulawli	109993	670.3	2149	369	1	1	b	b	c	c			c			c		
1107	Basi	109994	420.5	4458	593	1	2	a	a	c	c			c		c			
1108	Mohra	109995	223.4	2742	463	1	1		a	c		a	c		c	c	c		
1109	Vazirpur	109996	119.8	1366	265			a	a	a	a	a	c	a	c		c		
1110	Dudhla	109997	545.3	3186	522	1	2	1	a	a	c	b	b	c	b	c	c	c	
1111	Bilaspur	109998	464.3	3181	550	2	2	1	1	1	1	b	b	b	b	c			
1112	Machrauli	109999	138.7	839	151	b		1	a		a	a	b	b	b	b	c		
1113	Taharpur	110000	137.6	611	115	a			a	a	b	b		b	b	b	b	c	
1114	Binpur	110001	334.7	1944	311						b	b	b	b		b	c		
1115	Kalal Hati	110002	219.5	1332	213				b	c	c	c			c	c			
1116	Essapur	110003	319	1593	269		1	1		c	c	c	c	c			c	c	
1117	Jahra	110004	426.1	3418	607	1	2	1	b	b	b	b	b	b		c	c	c	c
1118	Khandlana	110005	767.3	4682	784	2	3	1	b	b		b			c	c		c	
1119	Kutub Kheri	110006	154.2	2857	465	2	2	b	b	b	b	b	b	b	b	c		1	c
1120	Fatehpur Dhola	110007	379	2727	428	3	2	b	b	b	b	b							
1121	Nizampura	110008	70.7	128	28	b	b	b	b	b	b		a	a		a			
1122	Akbarpur Mafi	110009	54.1	519	88	b	b	b	b	b	b	b	b		c	c		a	
1123	Kalsi	110010	421.9	2450	436	1	2	1		b	b	b	b	b	b	c	c		a
1124	Roshanpur	110011	142.7	1419	202		1	b	b	b	b	b	b	b	b	c		c	
1125	Dubher Kishenpi	110012	561.8	3342	549	2	3	3	2	2		b	b	b	b	b	c	c	c
1126	Jhadban	110013	523.5	3857	631	1	2	1		b	b	b	b	b		c	c		c
1127	Mohammadpur C	110014	419.7	2323	427	1	2	1	b		b	b	b	b		b	b		
1128	Radaur	110015	406.3	3228	545	4	4	3	2	b	b	b			b				
1129	Sharifpur	110016	34.5	0	0														
1130	Dhanwa	110017	515.2	7167	1004	3	3	3	c	c	c	c			a				
1131	Kaula Kheri	110018	344.7	2115	358	2	2	1	b	b	b	b	b	b			b		
1132	Bankapur	110019	118.6	0	0														
1133	Tabarakpur	110020	269.6	1798	300	1	1	a	a	a	c	a	c	c		c	c		
1134	Fatehpur Chandp	110021	262.5	1630	280	b	1	1	b	b	c	c	c	c	c	c			
1135	Dhola Fatehpur	110022	407.4	2876	484	1	2	1		a		b	b	b		c	b		
1136	Bahloipur	110023	312.8	1065	171	b	b	b	b	b	b	c	c	c	c	b	c	c	
1137	Barsi	110024	238.6	1975	372		1	1	a	a	b	c	c		c	b			
1138	Hulas	110025	104.4	0	0														
1139	Shujapur	110026	71	0	0														
1140	Sherpur	110027	168.1	0	0														
1141	Madhopur	110028	147.7	1923	309	2	2	2	2	a	c	c	c	a					

Census of India 2011- Village Directory

Amenities and Land use (As in 2009)

Name of District:-Saharanpur Location Code No:-132

Name of CD Block:-Gangoh- Location CodeNo:-0007

Sr. No.	Name village	Location code no.	Number of Medical Amenities available. (If not available within the village, the distance range code viz: a for < 5 Kms, b for 5-10 Kms and c for 10+ kms of nearest place where facility is available is given).										Number of Non-Government Medical Amenities available.								
			Community health centre (CHC)	Primary health centre (PHC)	Primary health sub centre (PHS)	Maternity and child welfare centre (MCW)	T.B. clinic (TBC)	Hospital-allopathic (HA)	Hospital-alternative medicine (HO)	Dispensary (D)	Veterinary hospital (VH)	Mobile health clinic (MHC)	Family welfare centre (FWC)	Charitable non Govt. hospital/Nursing home.	Medical practitioner with MBBS Degree	Medical practitioner with other degree	Medical practitioner with no degree	Traditional practitioner and faith healer .	Medicine Shop	Others	
1	2	3	21	22	23	24	25	26	27	28	29	30	31	32	33	34	35	36	37	38	
1091	Bodpur	109978	a	a		a	a	a	a	a					0	0	0	0	0	0	1
1092	Chak Gutku	109979	a	a	a	a	a	a	a	a			a		0	0	0	0	0	0	1
1093	Begi	109980	c	b		c	b			c		c			0	0	0	0	0	0	1
1094	Manpur Must.	109981	c							c		c			0	0	0	0	0	0	1
1095	Manpur Aht.	109982	b							b		b			0	0	0	0	0	0	1
1096	Umarpur	109983	b	b	b	b	b								0	0	0	0	0	0	1
1097	Shahpur Road	109984	c	a		c		a							0	0	0	0	0	0	1
1098	Bans Deva Must	109985	c	c	c	a	c	c	c			c			0	0	0	0	0	0	1
1099	Bans Deva Aht.	109986	c	c	c	a	c	c	c			c			0	0	0	0	0	0	1
1100	Sikanderpur	109987	c	l		l				c			l		0	0	0	0	0	0	1
1101	Khalidpur	109988	c	a		c		a		c		c			0	0	0	0	0	0	1
1102	Chaupura	109989	c			b				c			c		0	0	0	0	0	0	1
1103	Bansdevi	109990	c				c					c			0	0	0	0	0	0	1
1104	Kunda Khurd	109991	c	c	c	a	c	c	c			a			0	0	0	0	0	0	1
1105	Kunda Kalan	109992	c	c	c		c	c	c				c		0	0	0	0	0	0	1
1106	Dhulawli	109993	b	c		c	c	c	c	c		b			0	0	0	0	0	0	1
1107	Basi	109994	b	c	a	c	c	c	c	c	b		c		0	0	0	0	0	0	1
1108	Mohra	109995	a			l a		l		a	a				0	0	0	0	0	0	1
1109	Vazirpur	109996	a	a	a	a	a	a	a	a	a		a		0	0	0	0	0	0	1
1110	Dudhla	109997	b	l a		l b	a		b				l		0	0	0	0	0	0	1
1111	Bilaspur	109998	a			b	b				b				0	0	0	0	0	0	1
1112	Machrauli	109999				b	b								0	0	0	0	0	0	1
1113	Taharpur	110000			b	b	b	b	b	b	a		b		0	0	0	0	0	0	0
1114	Binpur	110001	a	a		b	b								0	0	0	0	0	0	1
1115	Kalal Hati	110002	c							a		c			0	0	0	0	0	0	1
1116	Essapur	110003	c							c		c			0	0	0	0	0	0	0
1117	Jahra	110004	b	b		b	b	b			b	b			0	0	0	0	0	0	0
1118	Khandlana	110005	b	b			b	b		b	b				0	0	0	0	0	0	0
1119	Kutub Kheri	110006	b	b	b	b	b	b	b	b	b	b			0	0	0	0	0	0	0
1120	Fatehpur Dhola	110007		b							b				0	0	0	0	0	0	0
1121	Nizampura	110008	b		b	b	b	b		b	b		b		0	0	0	0	0	1	0
1122	Akbarpur Mafi	110009	b		b	b	b	b		b	b		b		0	0	0	0	0	0	0
1123	Kalsi	110010	b		b	b	b	b		b	b		b		0	0	0	0	0	0	0
1124	Roshanpur	110011	b	b	b	b	b	b	b	b	b	b	b		0	0	0	0	0	0	0
1125	Dubher Kishenpt	110012	b	b		b	b	b		b	b				0	0	0	0	0	0	0
1126	Jhadban	110013	b	b			b	b		b	b				0	0	0	0	0	0	0
1127	Mohammadpur C	110014	b	b	b	b	b	b	b	b	b	c	b		0	0	0	0	0	0	0
1128	Radaur	110015	a	b	b	b					a				0	0	0	0	0	0	0
1129	Sharifpur	110016																			
1130	Dhanwa	110017		c	c	c	c	c	c	c	c	c			0	0	0	0	0	0	0
1131	Kaula Kheri	110018	c	c	c	c	c			a			b		0	0	0	0	1	0	0
1132	Bankapur	110019																			
1133	Tabarakpur	110020	a	a	a	c	c	c	c	c	a	c	c		0	0	0	0	1	0	0
1134	Fatehpur Chandp	110021	c	a	a	c	c	c	c	c	a	c	c		0	0	0	0	1	0	0
1135	Dhola Fatehpur	110022	b	b	b	b	c	b	b	c	b		b		0	0	0	0	1	0	0
1136	Bahloipur	110023	b	b	b	b	c	c	c	c	a	a	b		0	0	0	1	0	0	0
1137	Barsi	110024	b	a	a	b	a	b	b	c			b		0	0	0	0	1	0	0
1138	Hulas	110025																			
1139	Shujapur	110026																			
1140	Sherpur	110027																			
1141	Madhopur	110028	c	a	a	c	c	a	a	c	a		c		0	0	0	0	1	0	0

Census of India 2011- Village Directory

Amenities and Land use (As in 2009)

Name of District:-Saharanpur Location Code No:-132

Name of CD Block:-Gangoh- Location CodeNo:-0007

Sr. No.	Name village	Location code no.	Availability of drinking water - Yes / No								Availability of toilet & others Yes / No			
			Tap water (Treated/Untreated)	Well water (Covered / Uncovered well)	Hand Pump	Tube wells / Bore well	Spring	River / Canal	Tank / Pond / Lake	Others	Community toilet including bath.	Community toilet excluding bath.	Rural sanitary mart or sanitary hardware outlet available near the village.	Community bio- gas or recycle of waste for productive use.
1	2	3	39	40	41	42	43	44	45	46	47	48	49	50
1091	Bodpur	109978	Yes	Yes	Yes	Yes	No	No	Yes	No	No	No	No	No
1092	Chak Gutku	109979	No	No	Yes	Yes	No	No	No	No	No	No	No	No
1093	Begi	109980	No	No	Yes	Yes	No	No	No	No	No	No	No	No
1094	Manpur Must.	109981	Yes	No	Yes	Yes	No	No	No	No	No	No	No	No
1095	Manpur Aht.	109982	No	No	Yes	Yes	No	No	No	No	No	No	No	No
1096	Umarpur	109983	No	No	Yes	Yes	No	No	No	No	No	No	No	No
1097	Shahpur Road	109984	No	No	Yes	Yes	No	No	No	No	No	No	No	No
1098	Bans Deva Must	109985	Yes	No	No	No	No	No	No	No	No	No	No	No
1099	Bans Deva Aht.	109986	No	No	Yes	Yes	No	No	No	No	No	No	No	No
1100	Sikanderpur	109987	Yes	Yes	Yes	Yes	No	No	Yes	No	No	No	No	No
1101	Khalidpur	109988	Yes	Yes	Yes	Yes	No	No	Yes	No	No	No	No	No
1102	Chaupura	109989	No	No	Yes	Yes	No	Yes	No	No	No	No	No	No
1103	Bansdevi	109990	No	No	Yes	Yes	No	No	Yes	No	No	No	No	Yes
1104	Kunda Khurd	109991	No	No	Yes	Yes	No	No	Yes	No	No	No	No	No
1105	Kunda Kalan	109992	Yes	No	No	No	No	No	No	No	No	No	No	No
1106	Dhulawli	109993	No	No	Yes	Yes	No	Yes	No	No	No	No	No	No
1107	Basi	109994	No	No	Yes	Yes	No	No	Yes	No	No	No	No	No
1108	Mohra	109995	No	Yes	Yes	Yes	No	Yes	No	No	No	No	No	No
1109	Vazirpur	109996	No	No	Yes	Yes	No	Yes	No	No	No	No	No	No
1110	Dudhla	109997	Yes	No	No	No	No	No	No	No	No	No	No	No
1111	Bilaspur	109998	No	No	Yes	Yes	No	No	No	No	No	No	No	No
1112	Machraul	109999	No	No	Yes	Yes	No	No	No	No	No	No	No	No
1113	Taharpur	110000	Yes	No	Yes	Yes	No	No	No	No	No	No	No	No
1114	Binpur	110001	No	Yes	Yes	Yes	No	Yes	No	No	No	No	No	No
1115	Kalal Hati	110002	No	No	Yes	Yes	No	No	No	No	No	No	No	No
1116	Essapur	110003	Yes	Yes	Yes	Yes	No	No	Yes	No	No	No	No	No
1117	Jahra	110004	Yes	Yes	Yes	Yes	No	No	Yes	No	No	No	No	No
1118	Khandlana	110005	No	No	Yes	Yes	No	No	Yes	No	No	No	No	No
1119	Kutub Kheri	110006	No	Yes	Yes	Yes	No	No	No	No	No	No	No	No
1120	Fatehpur Dhola	110007	No	No	Yes	Yes	No	No	No	No	No	No	No	No
1121	Nizampura	110008	No	Yes	Yes	No	No	No	Yes	No	No	No	No	No
1122	Akbarpur Mafi	110009	Yes	No	Yes	Yes	No	Yes	No	No	No	No	No	No
1123	Kalsi	110010	Yes	Yes	Yes	Yes	No	Yes	Yes	No	No	No	No	No
1124	Roshanpur	110011	No	No	Yes	Yes	No	No	No	No	No	No	No	No
1125	Dubher Kishenpt	110012	No	Yes	Yes	Yes	No	No	No	No	No	No	No	Yes
1126	Jhadban	110013	Yes	Yes	Yes	Yes	No	No	Yes	No	No	No	No	No
1127	Mohammadpur C	110014	Yes	No	Yes	Yes	No	No	No	No	No	No	No	Yes
1128	Radaur	110015	Yes	No	Yes	Yes	No	No	No	No	No	No	No	Yes
1129	Sharifpur	110016												
1130	Dhanwa	110017	Yes	No	Yes	No	No	No	No	No	No	No	Yes	Yes
1131	Kaula Kheri	110018	Yes	No	Yes	No	No	No	No	No	No	No	No	Yes
1132	Bankapur	110019												
1133	Tabarakpur	110020	No	No	Yes	Yes	No	Yes	No	No	No	No	No	No
1134	Fatehpur Chandp	110021	Yes	No	Yes	Yes	No	Yes	No	No	No	No	No	No
1135	Dhola Fatehpur	110022	No	No	Yes	Yes	No	No	No	No	No	No	No	No
1136	Bahloipur	110023	Yes	No	Yes	Yes	No	No	No	No	No	No	No	No
1137	Barsi	110024	Yes	No	Yes	Yes	No	Yes	No	No	No	No	No	No
1138	Hulas	110025												
1139	Shujapur	110026												
1140	Sherpur	110027												
1141	Madhopur	110028	Yes	No	Yes	Yes	No	No	No	No	No	No	No	No

Census of India 2011- Village Directory

Amenities and Land use (As in 2009)

Name of District:-Saharanpur Location Code No:-132

Name of CD Block:-Gangoh- Location CodeNo:-0007

Sr. No.	Name village	Location code no.	Communication and transport facilities (If amenities available code -Yes is given except for Village Pin Code ,If not available within the village , the distance range code viz; a for < 5 Kms, b for 5-10 Kms and c for 10+ kms of nearest place where facility is available is given).																
			Post office(PO)	Sub post office (SPO)	Post & Telegraph office (P&TO)	Village Pin Code	Telephones (Land lines)	Public call office (PCO)	Mobile phone coverage	Internet cafes/ Common service centre (CSC)	Private courier facility	Bus service (Public & Private)	Railway stations	Auto/Modified Autos	Taxis and Vans	Tractors	Cycle-pulled rickshaws(Manual & Machine driven)	Carts driven by animals	Sea /River ferry service
1	2	3	51	52	53	54	55	56	57	58	59	60	61	62	63	64	65	66	67
1091	Bodpur	109978	c	a	c		Yes	a	Yes		a	Yes	a	c	a	a			
1092	Chak Gutku	109979	a	a	a		Yes	a	Yes	a	a		c	a		a			
1093	Begi	109980	b				Yes		Yes			Yes							
1094	Manpur Must.	109981		b			Yes		Yes										
1095	Manpur Aht.	109982		a			Yes		Yes										
1096	Umarpur	109983	a				Yes		Yes										
1097	Shahpur Road	109984	a				Yes		Yes			Yes							
1098	Bans Deva Must	109985	c	a			Yes	c	Yes		c	Yes	c	c					
1099	Bans Deva Aht.	109986	b	b			Yes	c	Yes	c	c	c	c			c	c	c	c
1100	Sikanderpur	109987	a				Yes		Yes			Yes							
1101	Khalidpur	109988	a				Yes		Yes			Yes							
1102	Chaupura	109989		a			Yes		Yes										
1103	Bansdevi	109990					Yes		Yes			Yes							
1104	Kunda Khurd	109991	c	a	c		Yes	c	Yes	c	c	Yes	c	c	c			c	
1105	Kunda Kalan	109992		Yes	c	247341	Yes	c	Yes	c	c	Yes	a	c	c	Yes	Yes		
1106	Dhulawli	109993	c	c	c	247341	Yes		Yes	c	c	Yes	c	a	c				
1107	Basi	109994	c	c	c	247341	Yes	a	Yes	c	c	Yes	c	a	c				
1108	Mohra	109995	a	a	a		Yes		Yes	a	a	Yes	a	a		a		Yes	
1109	Vazirpur	109996	a	c	a		Yes	a	Yes	a	a	Yes	c	a	a			a	
1110	Dudhla	109997		Yes			Yes	Yes	Yes	Yes	b	Yes	Yes	c	Yes	Yes			Yes
1111	Bilaspur	109998	Yes				Yes		Yes			Yes							
1112	Machrauli	109999	a				Yes		Yes			Yes							
1113	Taharpur	110000	a	b	b		Yes	b	Yes	b	b	b	c	b	a	a	b	Yes	
1114	Binpur	110001		Yes			Yes		Yes			Yes							
1115	Kalal Hati	110002		b			Yes		Yes			Yes							
1116	Essapur	110003		b			Yes	Yes	Yes			Yes	Yes		Yes				
1117	Jahra	110004	c	b	c		Yes	b	Yes		b	Yes	b	c	b	b			
1118	Khandlana	110005	c	b	c		Yes	Yes	Yes	Yes	b	Yes	Yes	c	Yes	b	b		Yes
1119	Kutub Kheri	110006	b	b	b		Yes	Yes	Yes	b	b	Yes	b	b	b	b	b	Yes	
1120	Fatehpur Dhola	110007	b		b		Yes		Yes			Yes	c			Yes	Yes	Yes	
1121	Nizampura	110008	c	b	c		Yes	b	Yes	b	b	b	c	b	b				
1122	Akbarpur Mafi	110009	c	b	c		Yes	b	Yes	b	b	b	c	b	b				
1123	Kalsi	110010	c	b	c		Yes	b	Yes	b	b	Yes	c	b	b				
1124	Roshanpur	110011		b	b		Yes	b	Yes	b	b	Yes	b	c	b	b	b	Yes	
1125	Dubher Kishenpt	110012	c	b	c		Yes	b	Yes	b	b	Yes	c	b	b				
1126	Jhadban	110013	c	b	c		Yes	b	Yes	b	b	Yes	c	b	b				
1127	Mohammadpur C	110014	b	a	b		Yes	b	Yes	b	b	Yes	c	b	b		b	Yes	
1128	Radaur	110015	b	b	b	247343	Yes	Yes	Yes			Yes	Yes		Yes	Yes	b		
1129	Sharifpur	110016																	
1130	Dhanwa	110017	a	Yes	a		Yes	Yes	Yes	Yes	Yes	Yes		c	Yes	Yes	Yes	Yes	Yes
1131	Kaula Kheri	110018	c	b	b		Yes	Yes	Yes			Yes	Yes	c	Yes	Yes	Yes	b	Yes
1132	Bankapur	110019																	
1133	Tabarakpur	110020	a	a	a		Yes	a	Yes	a	c	Yes	c	a	a	a		c	Yes
1134	Fatehpur Chandp	110021	b	b	b		Yes	Yes	Yes	Yes	c	Yes	c	a	a		Yes	Yes	c
1135	Dhola Fatehpur	110022	a	a	b		Yes		Yes		b	Yes	a	c	b	b	Yes	c	Yes
1136	Bahloipur	110023	b	a	b		Yes	Yes	Yes	b	b	Yes	b	b	b			Yes	a
1137	Barsi	110024	a	a	a	247452	Yes		Yes	b	Yes	Yes	a	a		b	Yes	Yes	c
1138	Hulas	110025																	
1139	Shujapur	110026																	
1140	Sherpur	110027																	
1141	Madhopur	110028	a	a	a	247343	Yes	a	Yes	a	c	Yes	c	c	c	Yes	Yes		

Census of India 2011- Village Directory

Amenities and Land use (As in 2009)

Name of District:-Saharanpur Location Code No:-132

Name of CD Block:-Gangoh- Location CodeNo:-0007

Sr. No.	Name village	Location code no.	Village connected to highways,village roads, banks & credit societies (If amenities available code -Yes is given, If not available within the village , the distance range code viz; a for < 5 Kms, b for 5-10 Kms and c for 10+ kms of nearest place where facility is available is given).											
			Connected to national highway(NH)	Connected to state highway(SH)	Connected to major district road (MDR)	Connected to others district road	Pucca roads	Kutcha roads	Water bounded macadam(WBM) roads	Navigable waterway (river/canal)(NW)	Footpaths (FP)	Commercial & Co-operative Banks	ATM	Agricultural Credit Societies
1	2	3	68	69	70	71	72	73	74	75	76	77	78	79
1091	Bodpur	109978	c	a	a	Yes					Yes	a	a	a
1092	Chak Gutku	109979	c	c		a		Yes			Yes	a	a	a
1093	Begi	109980		b		Yes		Yes			Yes		c	b
1094	Manpur Must.	109981									Yes	b	c	b
1095	Manpur Aht.	109982									Yes	a	b	b
1096	Umarpur	109983		b							Yes		b	a
1097	Shahpur Road	109984	b			Yes					Yes		c	b
1098	Bans Deva Must	109985	c	c	c	Yes					Yes	c	c	b
1099	Bans Deva Aht.	109986		Yes	c	c		Yes			Yes		c	
1100	Sikanderpur	109987	b			Yes					Yes		c	b
1101	Khalidpur	109988		a		Yes					Yes		c	a
1102	Chaupura	109989									Yes	b	c	a
1103	Bansdevi	109990			b	Yes					Yes	c	c	b
1104	Kunda Khurd	109991	b			Yes					Yes	Yes	c	
1105	Kunda Kalan	109992	c	c	b	Yes	Yes	Yes			Yes	b	c	b
1106	Dhulawli	109993	a	a	c	Yes					Yes	b	b	
1107	Basi	109994	a	a	c	Yes		Yes			Yes	b	b	
1108	Mohra	109995	c	c		Yes					Yes	a	a	a
1109	Vazirpur	109996	c	c	a	Yes					Yes	a	a	a
1110	Dudhla	109997	c	c		Yes		Yes			Yes	Yes	b	b
1111	Bilaspur	109998	Yes	Yes	Yes	Yes		Yes			Yes	a	b	a
1112	Machrauli	109999	Yes	Yes	Yes			Yes			Yes	a	b	a
1113	Taharpur	110000				b	Yes	Yes	Yes		Yes			
1114	Binpur	110001	Yes	Yes	Yes	Yes		Yes			Yes	a	b	Yes
1115	Kalal Hati	110002		Yes		Yes		Yes			Yes	b	c	a
1116	Essapur	110003			Yes	Yes			Yes		Yes	b	c	a
1117	Jahra	110004	c	c	a	Yes		Yes	Yes		Yes	b	b	b
1118	Khandlana	110005	c	b	b	Yes		Yes	Yes		Yes	b	b	b
1119	Kutub Kheri	110006		c		Yes	Yes				Yes	b	b	b
1120	Fatehpur Dhola	110007			Yes	Yes		Yes	Yes		Yes			Yes
1121	Nizampura	110008	c	c	b	a				Yes	Yes	b	b	b
1122	Akbarpur Mafi	110009	c	c	b	a			Yes		Yes	b	b	b
1123	Kalsi	110010	c	c	b	Yes		Yes			Yes	b	b	b
1124	Roshanpur	110011	c	c		Yes	a	a	a	a	Yes	b	b	
1125	Dubher Kishenpi	110012	c	c	a	Yes		Yes			Yes	b	b	b
1126	Jhadban	110013	c	c		Yes		Yes			Yes		b	b
1127	Mohammadpur C	110014	b	b	b	Yes		Yes	Yes		Yes	b	b	b
1128	Radaur	110015	a	Yes	Yes	Yes	Yes	Yes	Yes		Yes	a	b	b
1129	Sharifpur	110016												
1130	Dhanwa	110017	a	a	a	Yes	Yes	Yes			Yes	c	c	b
1131	Kaula Kheri	110018			Yes	Yes	Yes	Yes	Yes		Yes	c	c	b
1132	Bankapur	110019												
1133	Tabarakpur	110020	a	a	a	Yes		Yes	Yes		Yes	a	a	a
1134	Fatehpur Chandp	110021	c	c	c	Yes	Yes	Yes	Yes	Yes	Yes	a	c	a
1135	Dhola Fatehpur	110022	b	b	b	Yes		Yes		Yes	Yes	a	b	a
1136	Bahloipur	110023	Yes	a	Yes	Yes	Yes	Yes			Yes	b	b	b
1137	Barsi	110024	b	a	a	Yes				a	Yes	a	a	b
1138	Hulas	110025												
1139	Shujapur	110026												
1140	Sherpur	110027												
1141	Madhopur	110028	a	a	a	Yes	Yes		Yes		Yes	a	Yes	a

Census of India 2011- Village Directory

Amenities and Land use (As in 2009)

Name of District:-Saharanpur Location Code No:-132

Name of CD Block:-Gangoh- Location CodeNo:-0007

Sr. No.	Name village	Location code no.	Availability of miscellaneous facilities (If amenities available code -Yes is given, If not available within the village , the distance range code viz; a for <5 Kms, b for 5-10 Kms and c for 10+ kms of nearest place where facility is available is given).																	Availability of electricity (Yes/No)				
			Self-Help Group (SHG)	Public distribution system (PDS) shop	Mandis / Regular market	Weekly Haat	Agricultural marketing society	Integrated Child Development Scheme (Nutritional Centres)	Anganwadi Centre (Nutritional Centres)	Others (Nutritional Centres)	ASHA (Accredited Social Health Activist)	Community centre with/without TV	Sports Field,	Sports Club/ Recreation Centre	Cinema/ Video Hall	Public Library	Public Reading Room	Newspaper Supply	Assembly Polling station	Birth & Death Registration Office	Power Supply for Domestic Use (ED)	Power Supply for Agricultural Use (EAG)	Power Supply for Commercial Use (EC)	Power Supply for All Uses (EA)
1	2	3	80	81	82	83	84	85	86	87	88	89	90	91	92	93	94	95	96	97	98	99	100	101
1091	Bodpur	109978	Yes	Yes	a	a	Yes	Yes	Yes	Yes	Yes	Yes	a	a	a	a	Yes	Yes	Yes	Yes	Yes	Yes	Yes	Yes
1092	Chak Gutku	109979	Yes	a	a	a	a	a	Yes	Yes	Yes	Yes	c	a	a	a	Yes	a	a	Yes	Yes	Yes	Yes	Yes
1093	Begi	109980	Yes	Yes	Yes	Yes	Yes	Yes	Yes	Yes	Yes	Yes	Yes	Yes	Yes	Yes	Yes	Yes	Yes	Yes	Yes	Yes	Yes	Yes
1094	Manpur Must.	109981	Yes	Yes	Yes	Yes	Yes	Yes	Yes	Yes	Yes	Yes	Yes	Yes	Yes	Yes	Yes	Yes	Yes	Yes	Yes	Yes	Yes	Yes
1095	Manpur Aht.	109982	Yes	Yes	Yes	Yes	Yes	Yes	Yes	Yes	Yes	Yes	Yes	Yes	Yes	Yes	Yes	Yes	Yes	Yes	Yes	Yes	Yes	Yes
1096	Umarpur	109983	Yes	Yes	Yes	Yes	Yes	Yes	Yes	Yes	Yes	Yes	Yes	Yes	Yes	Yes	Yes	Yes	Yes	Yes	Yes	Yes	Yes	Yes
1097	Shahpur Road	109984	Yes	Yes	Yes	b	Yes	Yes	Yes	Yes	Yes	Yes	Yes	Yes	Yes	Yes	Yes	Yes	Yes	Yes	Yes	Yes	Yes	Yes
1098	Bans Deva Must	109985	Yes	Yes	c	b	Yes	Yes	Yes	Yes	Yes	c	Yes	Yes	c	Yes	Yes	Yes	Yes	Yes	Yes	Yes	Yes	Yes
1099	Bans Deva Aht.	109986	Yes	a	c	b	Yes	Yes	Yes	Yes	Yes	c	Yes	Yes	c	c	c	Yes	Yes	Yes	Yes	Yes	Yes	Yes
1100	Sikanderpur	109987	Yes	Yes	Yes	b	Yes	Yes	Yes	Yes	Yes	Yes	Yes	Yes	Yes	Yes	Yes	Yes	Yes	Yes	Yes	Yes	Yes	Yes
1101	Khalidpur	109988	Yes	Yes	Yes	Yes	Yes	Yes	Yes	Yes	Yes	Yes	Yes	Yes	Yes	Yes	Yes	Yes	Yes	Yes	Yes	Yes	Yes	Yes
1102	Chaupura	109989	Yes	Yes	Yes	Yes	Yes	Yes	Yes	Yes	Yes	Yes	Yes	Yes	Yes	Yes	Yes	Yes	Yes	Yes	Yes	Yes	Yes	Yes
1103	Bansdevi	109990	Yes	Yes	Yes	Yes	Yes	Yes	Yes	Yes	Yes	Yes	Yes	Yes	Yes	Yes	Yes	Yes	Yes	Yes	Yes	Yes	Yes	Yes
1104	Kunda Khurd	109991	Yes	Yes	c	Yes	Yes	Yes	Yes	Yes	Yes	Yes	Yes	Yes	Yes	Yes	Yes	Yes	Yes	Yes	Yes	Yes	Yes	Yes
1105	Kunda Kalan	109992	Yes	Yes	c	b	Yes	Yes	Yes	Yes	Yes	c	Yes	Yes	Yes	Yes	Yes	Yes	Yes	Yes	Yes	Yes	Yes	Yes
1106	Dhulawli	109993	Yes	c	a	b	Yes	Yes	Yes	Yes	Yes	b	Yes	b	c	c	c	Yes	Yes	Yes	Yes	Yes	Yes	Yes
1107	Basi	109994	Yes	c	a	b	Yes	Yes	Yes	Yes	Yes	c	Yes	b	c	c	c	Yes	Yes	Yes	Yes	Yes	Yes	Yes
1108	Mohra	109995	a	a	a	a	a	Yes	Yes	Yes	Yes	Yes	Yes	Yes	a	a	a	Yes	Yes	Yes	Yes	Yes	No	Yes
1109	Vazirpur	109996	a	Yes	a	a	a	a	Yes	Yes	Yes	Yes	Yes	a	a	a	a	Yes	Yes	Yes	Yes	Yes	No	Yes
1110	Dudhla	109997	b	b	b	b	b	Yes	Yes	Yes	Yes	Yes	c	b	b	b	b	Yes	Yes	Yes	Yes	Yes	Yes	Yes
1111	Bilaspur	109998	Yes	Yes	Yes	Yes	Yes	Yes	Yes	Yes	Yes	Yes	Yes	Yes	Yes	Yes	Yes	Yes	Yes	Yes	Yes	Yes	Yes	Yes
1112	Machraul	109999	Yes	Yes	Yes	Yes	Yes	Yes	Yes	Yes	Yes	Yes	Yes	Yes	Yes	Yes	Yes	Yes	Yes	Yes	Yes	Yes	Yes	Yes
1113	Taharpur	110000	b	Yes	b	b	b	b	Yes	Yes	Yes	b	b	b	b	b	b	Yes	Yes	Yes	Yes	Yes	Yes	Yes
1114	Binpur	110001	Yes	Yes	Yes	Yes	Yes	Yes	Yes	Yes	Yes	Yes	Yes	Yes	Yes	Yes	Yes	Yes	Yes	Yes	Yes	Yes	Yes	Yes
1115	Kalal Hati	110002	Yes	Yes	Yes	b	Yes	Yes	Yes	Yes	Yes	Yes	Yes	Yes	Yes	Yes	Yes	Yes	Yes	Yes	Yes	Yes	Yes	Yes
1116	Essapur	110003	Yes	Yes	Yes	Yes	Yes	Yes	Yes	Yes	Yes	Yes	Yes	Yes	Yes	Yes	Yes	Yes	Yes	Yes	Yes	Yes	Yes	Yes
1117	Jahra	110004	Yes	Yes	b	b	Yes	Yes	Yes	Yes	Yes	Yes	b	b	b	b	b	Yes	Yes	Yes	Yes	Yes	Yes	Yes
1118	Khandlana	110005	Yes	Yes	b	b	Yes	Yes	Yes	Yes	Yes	Yes	b	Yes	b	Yes	b	Yes	Yes	Yes	Yes	Yes	Yes	Yes
1119	Kutub Kheri	110006	b	b	b	b	b	Yes	Yes	Yes	Yes	b	b	b	b	b	b	Yes	Yes	Yes	Yes	Yes	Yes	Yes
1120	Fatehpur Dhola	110007	Yes	Yes	Yes	b	Yes	Yes	Yes	Yes	Yes	Yes	Yes	Yes	Yes	Yes	Yes	Yes	Yes	Yes	Yes	Yes	Yes	Yes
1121	Nizampura	110008	Yes	b	b	b	b	Yes	Yes	Yes	Yes	b	b	b	b	b	b	b	Yes	Yes	Yes	Yes	Yes	Yes
1122	Akbarpur Mafi	110009	b	Yes	b	b	b	b	Yes	Yes	Yes	b	b	b	b	b	b	Yes	Yes	Yes	Yes	Yes	Yes	Yes
1123	Kalsi	110010	b	Yes	b	b	b	Yes	Yes	Yes	Yes	Yes	b	b	b	b	b	Yes	Yes	Yes	Yes	Yes	Yes	Yes
1124	Roshanpur	110011	a	Yes	b	b	b	Yes	Yes	Yes	Yes	Yes	Yes	Yes	Yes	Yes	Yes	Yes	a	Yes	Yes	Yes	Yes	Yes
1125	Dubher Kishenpi	110012	Yes	Yes	b	b	b	Yes	Yes	Yes	Yes	Yes	b	b	b	b	b	Yes	Yes	Yes	Yes	Yes	Yes	Yes
1126	Jhadban	110013	b	Yes	b	b	b	Yes	b	Yes	Yes	Yes	b	b	b	b	b	Yes	Yes	Yes	Yes	Yes	Yes	Yes
1127	Mohammadpur C	110014	Yes	Yes	b	b	b	Yes	Yes	Yes	Yes	Yes	b	b	b	b	Yes	Yes	Yes	Yes	Yes	Yes	Yes	Yes
1128	Radaur	110015	b	Yes	b	Yes	Yes	Yes	Yes	Yes	Yes	b	b	c	b	c	b	Yes	Yes	Yes	Yes	Yes	Yes	Yes
1129	Sharifpur	110016																						
1130	Dhanwa	110017	Yes	Yes	Yes	Yes	Yes	Yes	Yes	Yes	Yes	Yes	Yes	Yes	Yes	Yes	Yes	Yes	Yes	Yes	Yes	Yes	Yes	Yes
1131	Kaula Kheri	110018	Yes	Yes	c	b	c	Yes	Yes	Yes	Yes	c	c	c	c	c	Yes	Yes	Yes	Yes	Yes	Yes	Yes	Yes
1132	Bankapur	110019																						
1133	Tabarakpur	110020	Yes	Yes	a	a	c	Yes	Yes	Yes	Yes	c	a	c	a	c	c	Yes	Yes	Yes	Yes	Yes	Yes	Yes
1134	Fatehpur Chandp	110021	Yes	a	c	b	b	c	Yes	Yes	Yes	b	b	c	c	c	c	Yes	Yes	Yes	Yes	Yes	Yes	Yes
1135	Dhola Fatehpur	110022	Yes	b	c	a	a	Yes	Yes	Yes	Yes	c	c	b	b	b	Yes	Yes	Yes	Yes	Yes	Yes	Yes	Yes
1136	Bahloipur	110023	Yes	Yes	b	b	b	b	Yes	Yes	Yes	b	Yes	c	b	c	b	Yes	Yes	b	Yes	Yes	Yes	Yes
1137	Barsi	110024	a	Yes	b	a	b	Yes	Yes	Yes	Yes	Yes	Yes	c	b	c	c	Yes	Yes	Yes	Yes	Yes	Yes	Yes
1138	Hulas	110025																						
1139	Shujapur	110026																						
1140	Sherpur	110027																						
1141	Madhopur	110028	b	a	a	b	a	Yes	Yes	Yes	b	a	c	c	c	c	c	Yes	Yes	Yes	Yes	Yes	Yes	Yes

Census of India 2011- Village Directory

Amenities and Land use (As in 2009)

Name of District:-Saharanpur Location Code No:-132

Name of CD Block:-Gangoh- Location CodeNo:-0007

Sr. No.	Name village	Location code no.	Land Use																	Name of three most important commodities manufactured			
			Nearest Town	Area under different types of land use (in hectares rounded up to one decimal place)											Area irrigated by source (in hectare).					First	Second	Third	
				Name	Distance range code i.e. a for <5 Kms, b for 5-10 Kms and c for 10+ kms.	Forests	Area under Non-agricultural Uses	Barren and Un-cultivable land	Permanent Pastures and Other Grazing Lands	Land Under Miscellaneous Tree Crops etc.	Culturable Waste Land	Fallow lands other than current fallows	Current Fallows	Net Area Sown	Total Irrigated Land Area	Total Un-irrigated Land Area	Canals (C)	Wells/Tube-wells(W/TW)	Tanks/Lakes(T/L)				Water Falls(WF)
1	2	3	102	103	104	105	106	107	108	109	110	111	112	113	114	115	116	117	118	119	120	121	122
1091	Bodpur	109978	GANGO	a	0	16.9	0	0	0	0	0	0	142.5	142.5	0	0	142.5	0	0	0			
1092	Chak Gutku	109979	SAHARANP	a	0	4	0	0	0	0	0	0	64.1	64.1	0	0	64.1	0	0	0			
1093	Begi	109980	GANGO	c	0	0	12.9	0	0	0	0	12.6	182.3	182.3	0	0	182.3	0	0	0			
1094	Manpur Must.	109981	SAHARANP	c	0	0.3	0	0	6.5	0	9.6	0	51.6	51.6	0	0	51.6	0	0	0			
1095	Manpur Aht.	109982	GANGO	b	0	0	0	8.4	0	0	1	0	94	94	0	0	0	0	0	94			
1096	Umarpur	109983	GANGO	b	0	0	9.3	0	0	0	0.8	0	105.8	105.8	0	0	105.8	0	0	0			
1097	Shahpur Road	109984	GANGO	c	0	0	9.3	0	0	0	1.7	0	82.5	82.5	0	0	82.5	0	0	0			
1098	Bans Deva Must	109985	GANGO	c	0	8.2	0	0	0	0	0	0	139.8	139.8	0	0	139.8	0	0	0			
1099	Bans Deva Aht.	109986	GANGO	c	0	4.5	0	0	0	0	0	0	63	63	0	0	63	0	0	0			
1100	Sikanderpur	109987	GANGO	c	0	0	0	22.7	0	1.6	0	0	263.9	263.9	0	0	263.9	0	0	0			
1101	Khalidpur	109988	GANGO	c	0	0	27.6	0.9	0	0	0.3	0	343.7	343.7	0	0	343.7	0	0	0			
1102	Chaupura	109989	GANGO	c	0	0	16.4	0	0	0	1.3	0	239.5	239.5	0	0	239.5	0	0	0			
1103	Bansdevi	109990	GANGO	c	0	0	14.3	0	0	0	0	3.6	242.3	242.3	0	0	242.3	0	0	0			
1104	Kunda Khurd	109991	GANGO	c	0	21.7	9.5	0	15.9	29.8	57.1	14.6	211.6	211.6	0	0	211.6	0	0	0			
1105	Kunda Kalan	109992	GANGO	c	0	246	0	0	0.4	4.8	8.8	0	356	356	0	0	354	0	0	2			
1106	Dhulawli	109993	GANGO	c	4.4	42.8	0	0	23.2	0	11.3	0	588.5	588.5	0	0	588.5	0	0	0			
1107	Basi	109994	GANGO	c	35.4	36.5	0	0.7	0	7.1	0.4	1.3	339.2	339.2	0	0	339.2	0	0	0			
1108	Mohra	109995	SAHARANP	a	0	31.5	0	0	0	0	0	0	191.2	191.9	0	0	191.9	0	0	0			Gur
1109	Vazirpur	109996	SAHARANPUR		0	17.4	0	0	0	0	0	0	102.4	102.4	0	0	102.4	0	0	0			
1110	Dudhla	109997	SAHARANP	b	0	52.7	0	0	0	0	0	0	492.6	492.6	0	0	492.6	0	0	0			Gur
1111	Bilaspur	109998	GANGO	b	0	8.5	0.5	0	4.6	2.4	35.4	1.7	411.2	411.2	0	0	0	0	0	411			
1112	Machraul	109999	SAHARANP	b	0	0.8	0	0	1.4	0	5.1	0	131.4	131.4	0	0	0	0	0	131			
1113	Taharpur	110000	GANGO	b	0	9.5	0	0	0	0.4	0	0	127.7	127.7	0	127.7	0	0	0	0			
1114	Binpur	110001	GANGO	b	0	8.6	0	1.5	11.5	0.6	10.3	0	302.2	302.2	0	0	302.2	0	0	0			
1115	Kalal Hati	110002	GANGO	c	0	16.8	0	0	0	0	1.3	0	201.4	201.4	0	0	201.4	0	0	0			
1116	Essapur	110003	GANGO	b	0	0	22.8	0	0	1.5	0	0	294.7	294.7	0	0	294.7	0	0	0			
1117	Jahra	110004	GANGO	b	0	35.6	0.3	0	0	0	0	0	390.2	390.2	0	0	390.2	0	0	0			
1118	Khandlana	110005	GANGO	b	0	53.7	3.9	0	0	0	0	0	709.7	709.7	0	0	709.7	0	0	0			Gur
1119	Kutub Kheri	110006	GANGO	b	0	17.1	0	0	0	0.5	0	0	136.6	136.6	0	0	0	0	0	137			Man di Sami ti Suga r Mil
1120	Fatehpur Dhola	110007	GANGO	b	0	35.6	0	0	0	0.8	0	1.4	341.2	146.4	194.8	0	146.4	0	0	0			
1121	Nizampura	110008	GANGO	b	0	4.8	0.6	0	1.2	0	0	0	64.2	64.2	0	0	64.2	0	0	0			
1122	Akbarpur Mafi	110009	GANGO	b	0	0	4.7	3.3	0	0	0	0	46	46	0	0	46	0	0	0			
1123	Kalsi	110010	GANGO	b	0	33.2	3.1	0	1	0	0	0	384.7	384.7	0	0	384.7	0	0	0			
1124	Roshanpur	110011	GANGO	b	0	16.3	0	0	0	0.7	0	0	125.6	125.6	0	0	0	0	0	126			
1125	Dubher Kishenp	110012	GANGO	b	0	72.2	4.7	0	1.8	3.2	0	0	479.8	479.8	0	0	479.8	0	0	0			Gur
1126	Jhadban	110013	GANGO	b	0	38	6.4	0	0	0	0	0	479.1	479.1	0	0	479.1	0	0	0			
1127	Mohammadpur C	110014	GANGO	b	0	21.8	0	0	0	3.3	0.9	0	393.8	393.8	0	0	393.8	0	0	0			
1128	Radaur	110015	SAHARANP	b	0	44.3	0	0	0	0	0	0	362	362	0	0	0	362	0	0			
1129	Sharifpur	110016	GANGO	b	0	1	0	0	2	0	0	0	31.5	31.5	0	0	31.5	0	0	0			
1130	Dhanwa	110017		c	0	107.4	0	0	0	0	0	0	407.8	407.8	0	0	407.8	0	0	0			
1131	Kaula Kheri	110018	SAHARANP	b	0	45.9	0	0	11.6	0	0	0	287.2	287.2	0	0	287.2	0	0	0			
1132	Bankapur	110019	TITARO	a	0	10	0	0	0	0.1	0.2	0	108.6	108.6	0	0	108.6	0	0	0			
1133	Tabarakpur	110020	GANGO	c	0	19.6	0	0	0	4	0.7	0	245.3	245.3	0	0	245.3	0	0	0			
1134	Fatehpur Chandp	110021	SAHARANP	b	0	25.4	0	0	0	0.7	0	0.3	236.1	236.1	0	0	236.1	0	0	0			
1135	Dhola Fatehpur	110022		c	0	42.7	0	0	0	1.5	0	0	363.2	363.2	0	0	363.2	0	0	0			
1136	Bahloipur	110023	GANGO	b	1	17.5	0	0	0	5.1	0	0	289.4	277.4	11.9	0	277.4	0	0	0			
1137	Barsi	110024	TITRO	b	0	25.4	0	0	0	5.2	4	1.8	202.1	202.1	0	110.3	91.8	0	0	0			
1138	Hulas	110025	TITRO	b	0	0.5	12.2	0	0.4	0	0.4	0	90.9	90.9	0	0	90.9	0	0	0			
1139	Shujapur	110026	TITRO	b	0	0.2	3.8	0	0.3	0.6	0.3	0	65.8	65.8	0	0	0	65.8	0	0			
1140	Sherpur	110027	TITRO	b	3.2	0	1.5	0.1	0	0	2.4	0	160.9	160.9	0	0	160.9	0	0	0			
1141	Madhopur	110028	TITRA	a	0	16.4	0	0	0	1.9	1.3	0.6	127.6	127.6	0	0	127.6	0	0	0			

Census of India 2011- Village Directory

Amenities and Land use (As in 2009)

Name of District:-Saharanpur Location CodeNo:-132

Name of CD Block:-Gangoh- Location CodeNo:-007

Sr. No.	Name village	Location code no.	Total area of the village (in hectares rounded up to one decimal place)	Total population (2011 census)	Number of households (2011 census)	Number of educational amenities available. (If not available within the village , the distance range code viz; a for < 5 Kms, b for 5-10 Kms and c for 10+ kms of nearest place where facility is available is given).													
						Pre-Primary school (PP)	Primary school (P)	Middle school (M)	Secondary School (S)	Senior Secondary school (SS)	Degree college of arts science & commerce (ASC)	Engineering college(EC)	Medical college (MC)	Management institute (MI)	Polytechnic (Pt)	Vocational training school /ITI	Non-formal training centre (NFTC)	Special school for disabled (SSD)	Others (specify)
1	2	3	4	5	6	7	8	9	10	11	12	13	14	15	16	17	18	19	20
1142	Khanpur Afgan	110029	180.5	678	120 a		a	a			a	c	c		c	c			
1143	Titri Dehat	110030	1087.4	965	140 a		a	a			c	c	c	c					
1144	Saliyar	110031	229.8	1285	196 a		1	2 a	a		b	c	c		c	c			
1145	Manohara	110032	162.8	1282	227	1	1	1 b	b	b	b	b	b		c	b			
1146	Pujna	110033	190.3	1373	215	1	1	1 a	a	b	c	c			c	b			
1147	Papri	110034	179	650	114 a		1 a	a	a	c	c	c			c	c			
1148	Bhabsa	110035	191.6	1077	174 b		1 a	b	b	b	c	c			c	b			
1149	Berkheri Hindu	110036	175.4	896	146 a		a	a			b	c	c	c	c		b		
Block T O T A L :			41184.5	267881	43527	81	110	36	7	3	0	0	0	0	0	0	2	0	0

Census of India 2011- Village Directory

Amenities and Land use (As in 2009)

Name of District:-Saharanpur Location Code No:-132

Name of CD Block:-Gangoh- Location CodeNo:-0007

Sr. No.	Name village	Location code no.	Number of Medical Amenities available. (If not available within the village, the distance range code viz: a for < 5 Kms, b for 5-10 Kms and c for 10+ kms of nearest place where facility is available is given).										Number of Non-Government Medical Amenities available.								
			Community health centre (CHC)	Primary health centre (PHC)	Primary health sub centre (PHS)	Maternity and child welfare centre (MCW)	T.B. clinic (TBC)	Hospital-allopathic (HA)	Hospital-alternative medicine (HO)	Dispensary (D)	Veterinary hospital (VH)	Mobile health clinic (MHC)	Family welfare centre (FWC)	Charitable non Govt. hospital/Nursing home.	Medical practitioner with MBBS Degree	Medical practitioner with other degree	Medical practitioner with no degree	Traditional practitioner and faith healer .	Medicine Shop	Others	
1	2	3	21	22	23	24	25	26	27	28	29	30	31	32	33	34	35	36	37	38	
1142	Khanpur Afgan	110029	a	a	a	c	c			c	a	c	c	0	0	0	0	0	1	0	0
1143	Titri Dehat	110030	a		a	c	c	a	c	a		c	c	0	0	0	0	0	1	0	0
1144	Saliyar	110031	b	a	a	b	c	b	a	c	a		b	0	0	0	0	0	1	1	0
1145	Manohara	110032	b	b		b	c	b	b	c	b		b	0	0	0	0	0	0	1	0
1146	Pujna	110033	b	a	a	b	c	b	b	c	a		b	0	0	0	0	0	0	1	0
1147	Papri	110034	b	a	a	b	c	c	a	c	a		b	0	0	0	0	0	0	1	0
1148	Bhabsa	110035	b	b	b	b	c	b	b	c	b		b	0	0	0	0	0	0	1	0
1149	Berkheri Hindu	110036	b	a		b	c	b	b	c	a		a	0	0	0	0	0	0	1	0
Block T O T A L :			1	3	1	5	0	1	0	0	0	0	4	0	0	0	10	33	7	24	

Census of India 2011- Village Directory

Amenities and Land use (As in 2009)

Name of District:-Saharanpur Location Code No:-132

Name of CD Block:-Gangoh- Location CodeNo:-007

Sr. No.	Name village	Location code no.	Availability of drinking water - Yes / No								Availability of toilet & others Yes / No			
			Tap water (Treated/Untreated)	Well water (Covered / Uncovered well)	Hand Pump	Tube wells / Bore well	Spring	River / Canal	Tank / Pond / Lake	Others	Community toilet including bath.	Community toilet excluding bath.	Rural sanitary mart or sanitary hardware outlet available near the village.	Community bio- gas or recycle of waste for productive use.
1	2	3	39	40	41	42	43	44	45	46	47	48	49	50
1142	Khanpur Afgan	110029	Yes	No	Yes	Yes	No	No	No	No	No	No	No	No
1143	Titri Dehat	110030	No	No	Yes	Yes	No	No	Yes	No	No	No	No	No
1144	Saliyar	110031	Yes	No	Yes	Yes	No	No	No	No	No	No	No	No
1145	Manohara	110032	No	No	Yes	No	No	No	No	No	No	No	No	No
1146	Pujna	110033	Yes	No	Yes	Yes	No	No	No	No	No	No	No	No
1147	Papri	110034	Yes	No	Yes	Yes	No	Yes	No	No	No	No	No	No
1148	Bhabsa	110035	No	Yes	Yes	Yes	No	Yes	No	No	No	No	No	No
1149	Berkheri Hindu	110036	Yes	No	Yes	Yes	No	No	No	No	No	No	No	No
Block T O T A L :			63	42	144	113	2	23	34	2	2	2	6	7

Census of India 2011- Village Directory

Amenities and Land use (As in 2009)

Name of District:-Saharanpur Location Code No:-132

Name of CD Block:-Gangoh- Location CodeNo:-0007

Sr. No.	Name village	Location code no.	Communication and transport facilities (If amenities available code -Yes is given except for Village Pin Code ,If not available within the village , the distance range code viz; a for < 5 Kms, b for 5-10 Kms and c for 10+ kms of nearest place where facility is available is given).																
			Post office(PCO)	Sub post office (SPO)	Post & Telegraph office (P&TO)	Village Pin Code	Telephones (Land lines)	Public call office (PCO)	Mobile phone coverage	Internet cafes/ Common service centre (CSC)	Private courier facility	Bus service (Public & Private)	Railway stations	Auto/Modified Autos	Taxis and Vans	Tractors	Cycle-pulled rickshaws(Manual & Machine driven)	Carts driven by animals	Sea /River ferry service
1	2	3	51	52	53	54	55	56	57	58	59	60	61	62	63	64	65	66	67
1142	Khanpur Afgan	110029	a	a	a		Yes	a	Yes	c	a	a	c	a		a	Yes		
1143	Titri Dehat	110030	a	a	a		Yes	a	Yes	a		Yes	a	a		Yes	Yes	Yes	
1144	Saliyar	110031	a	a	a		Yes	a	Yes		Yes		c	a	Yes	Yes	Yes	Yes	
1145	Manohara	110032	b	b	b		Yes	Yes	Yes	Yes	b	Yes	c	b		Yes	Yes		Yes
1146	Pujna	110033	a	a	a		Yes		Yes	b	b	Yes	b	b	b				
1147	Papri	110034	a	a	a		Yes	Yes	Yes	Yes	a	Yes	a	b	a	a	Yes	c	Yes
1148	Bhabsa	110035	a	a	a	247343	Yes	b	Yes	b	c	Yes	b	b	Yes	Yes	Yes	Yes	Yes
1149	Berkheri Hindu	110036	a	a	a	247343	Yes	a	Yes	a	b		c	b	b	Yes	Yes	Yes	Yes
Block T O T A L :			1	7	0	49	149	13	149	8	4	96	5	1	8	21	24	20	11

Census of India 2011- Village Directory

Amenities and Land use (As in 2009)

Name of District:-Saharanpur Location Code No:-132

Name of CD Block:-Gangoh- Location CodeNo:-0007

Sr. No.	Name village	Location code no.	Village connected to highways,village roads, banks & credit societies (If amenities available code -Yes is given, If not available within the village , the distance range code viz; a for < 5 Kms, b for 5-10 Kms and c for 10+ kms of nearest place where facility is available is given).											
			Connected to national highway(NH)	Connected to state highway(SH)	Connected to major district road (MDR)	Connected to others district road	Pucca roads	Kutcha roads	Water bounded macadam(WBM) roads	Navigable waterway (river/canal)(NW)	Footpaths (FP)	Commercial & Co-operative Banks	ATM	Agricultural Credit Societies
1	2	3	68	69	70	71	72	73	74	75	76	77	78	79
1142	Khanpur Afgan	110029	a	a	a	a			Yes		Yes	a	a	a
1143	Titri Dehat	110030	c	c	a	Yes	Yes				Yes	a	a	a
1144	Saliyar	110031	b	a	a	Yes					Yes	a	b	a
1145	Manohara	110032	b	a	a	Yes		Yes		Yes	Yes	b	b	b
1146	Pujna	110033	b	b	b	Yes	Yes		Yes		Yes	a	b	a
1147	Papri	110034	a	a	a	a		Yes		Yes	Yes	a	b	a
1148	Bhabsa	110035	b	b	b	Yes		a		Yes	Yes	b	b	a
1149	Berkheri Hindu	110036	b	b	b	b		Yes		Yes	Yes	a	b	a
Block T O T A L :			4	6	11	95	22	56	19	8	149	4	1	2

Census of India 2011- Village Directory

Amenities and Land use (As in 2009)

Name of District:-Saharanpur Location Code No:-132

Name of CD Block:-Gangoh- Location CodeNo:-0007

Sr. No.	Name village	Location code no.	Availability of miscellaneous facilities (If amenities available code -Yes is given, If not available within the village , the distance range code viz; a for < 5 Kms, b for 5-10 Kms and c for 10+ kms of nearest place where facility is available is given).																	Availability of electricity (Yes/No)				
			Self-Help Group (SHG)	Public distribution system (PDS) shop	Mandis / Regular market	Weekly Haat	Agricultural marketing society	Integrated Child Development Scheme (Nutritional Centres)	Anganwadi Centre (Nutritional Centres)	Others (Nutritional Centres)	ASHA (Accredited Social Health Activist)	Community centre with/without TV	Sports Field,	Sports Club / Recreation Centre	Cinema / Video Hall	Public Library	Public Reading Room	Newspaper Supply	Assembly Polling station	Birth & Death Registration Office	Power Supply for Domestic Use (ED)	Power Supply for Agricultural Use (EAG)	Power Supply for Commercial Use (EC)	Power Supply for All Uses (EA)
1	2	3	80	81	82	83	84	85	86	87	88	89	90	91	92	93	94	95	96	97	98	99	100	101
1142	Khanpur Afgan	110029	a	Yes	a	a	c	a	Yes	Yes	Yes	Yes	Yes	Yes	a	c	Yes	Yes	Yes	Yes	Yes	Yes	Yes	Yes
1143	Titri Dehat	110030	a	Yes	Yes	Yes	Yes	Yes	Yes	Yes	a	a	a	a	c	c	c	Yes	Yes	a	Yes	Yes	Yes	Yes
1144	Saliyar	110031	Yes	Yes	a	b	a	Yes	Yes	Yes	Yes	Yes	c	c	b	c	c	Yes	Yes	Yes	Yes	Yes	Yes	Yes
1145	Manohara	110032	Yes	Yes	b	b	b	Yes	Yes	Yes	Yes	a	b	c	b	c	c	Yes	Yes	Yes	Yes	Yes	Yes	Yes
1146	Pujna	110033	Yes	Yes	b	a	a	Yes	Yes	Yes	Yes	c	c	b	c	c	Yes	Yes	Yes	a	Yes	Yes	Yes	Yes
1147	Papri	110034	Yes	a	a	a	a	Yes	Yes	Yes	Yes	Yes	a	c	b	c	c	Yes	Yes	a	Yes	Yes	Yes	Yes
1148	Bhabsa	110035	Yes	Yes	Yes	b	b	Yes	Yes	Yes	Yes	Yes	c	c	b	c	c	Yes	Yes	a	Yes	Yes	Yes	Yes
1149	Berkheri Hindu	110036	Yes	a	a	b	a	Yes	Yes	Yes	Yes	Yes	c	c	b	c	c	Yes	Yes	a	Yes	Yes	Yes	Yes
Block T O T A L :			102	113	34	30	47	106	129	143	135	70	81	54	29	42	53	142	135	119	146	148	132	146

Census of India 2011- Village Directory

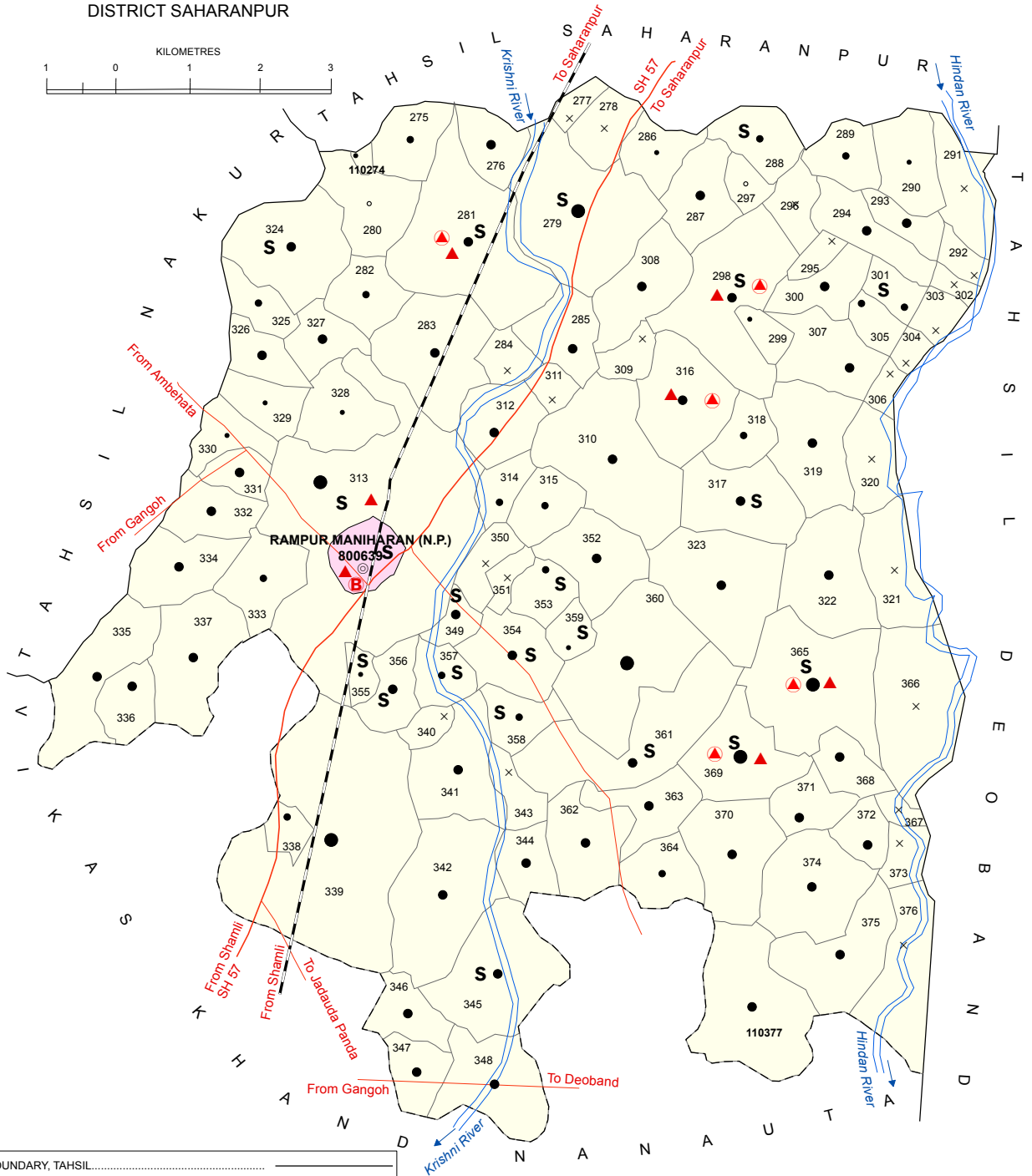
Amenities and Land use (As in 2009)

Name of District:-Saharanpur Location Code No:-132

Name of CD Block:-Gangoh- Location CodeNo:-0007

Sr. No.	Name village	Location code no.	Land Use											Land Use					Name of three most important commodities manufactured		
			Nearest Town	Area under different types of land use (in hectares rounded up to one decimal place)										Area irrigated by source (in hectare).							
			Name	Distance range code, i.e. a for < 5 Kms, b for 5-10 Kms and c for 10+ kms.	Forests	Area under Non-agricultural Uses	Barren and Un-cultivable land	Permanent Pastures and Other Grazing Lands	Land Under Miscellaneous Tree Crops etc.	Culturable Waste Land	Fallow lands other than current fallows	Current Fallows	Net Area Sown	Total Irrigated Land Area	Total Un-irrigated Land Area	Canals (C)	Wells/Tube-wells(W/TW)	Tanks/Lakes(T/L)	Water Falls(WF)	Others(O)	First
102	103	104	105	106	107	108	109	110	111	112	113	114	115	116	117	118	119	120	121	122	
1142	Khanpur Afgan	110029	GANGOH	b	0	21.8	0	0	0	2.7	0	1	155	155	0	0	155	0	0	0	0
1143	Titri Dehat	110030	TITRO	a	0	67.3	4.7	0	0	0	2.2	0	1013.2	1006.9	6.3	0	11 995.9	0	0	0	0
1144	Saliyar	110031			0	20.6	0	0	0	0.5	0	0	208.8	208.8	0	0	208.8	0	0	0	0
1145	Manohara	110032	SAHARANPI	b	0	21.2	0	0	0.3	2.5	1.3	0	137.4	137.4	0	0	39.6 98.2	0	0	0	0
1146	Pujna	110033	SAHARANPUR		0	14.2	0	2.3	0	0.8	0	0	172.9	172.9	0	0	172.9	0	0	0	0
1147	Papri	110034	SAHARANPI	a	0	17.9	0	0	0	0.1	0	0.2	160.8	160.8	0	0	160.8	0	0	0	0
1148	Bhabsa	110035	TITRA	a	0	16.1	0	0	0	0.1	0	0.8	174.5	174.5	0	0	174.5	0	0	0	0
1149	Berkheri Hindu	110036	SAHARANPI	a	0	19.9	0	0	0	1.4	0	0.9	153.2	153.2	0	0	153.2	0	0	0	0
Block T O T A L :					0	0	346.2	3892.4	580.6	285	485.5	283.7	553.7	397.3	64723.3	64510.9	213	399.5	48607.3	1846	7817

INDIA
UTTAR PRADESH
VIKAS KHAND RAMPUR MANIHARAN
(TAHSIL RAMPUR MANIHARAN)
DISTRICT SAHARANPUR



BOUNDARY, TAHSIL.....	—————
VIKAS KHAND.....	—————
VILLAGE WITH MDDS CODE.....	110274
HEADQUARTERS : TAHSIL.....	⊙
POPULATION SIZE OF VILLAGES: BELOW 200 ,	●
200 - 499 , 500 - 999 , 1000 - 4999 , 5 000 AND ABOVE	●
UNINHABITED VILLAGE WITH MDDS CODE.....	x 110277
STATUTORY TOWN WITH MDDS CODE.....	800639
STATE HIGHWAY.....	SH 57
IMPORTANT METALLED ROADS.....	—————
RAILWAY LINE , BROAD GAUGE.....	—————
RIVER AND STREAM.....	~~~~~

HIGH SCHOOL/INTER COLLEGE.....	S
BANK.....	B
PRIMARY HEALTH CENTRE.....	▲
OTHER MEDICAL SERVICES.....	▲

Note :- Tahsil headquarters is also the Vikas Khand headquarters.

AREA (Sq.Km.).....	222.62
POPULATION.....	1,58,042
NUMBER OF TOWN.....	01
NUMBER OF VILLAGES.....	104

Alphabetical list of Villages (CD Block Wise)

Name of District: Saharanpur

Name of CD BLOCK: Rampur Maniharan

Sr. No.	Name of village	2011 Census location code	2001 Census location code
1	Ahmadpur Aht.	110320	00122900
2	Ahmadpur Must.	110319	00122800
3	Alauddinpur	110359	00126800
4	Amarpur	110315	00122400
5	Ambauli	110355	00126400
6	Ambehta Chand Aht.	110366	00127500
7	Ambehta Chand Must.	110365	00127400
8	Azampur Majbata	110353	00126200
9	Azampur Majra Madnooki	110295	00120400
10	Azampur Urf Dallewala	110343	00125200
11	Bagga Kheri	110318	00122700
12	Baha Darpur Must.	110301	00121000
13	Bahadarpur Aht.	110303	00121200
14	Bakarpur Majra Pahansu	110296	00120500
15	Bhankla	110281	00119000
16	Bindrawali	110311	00122000
17	Buddha Khera Gujjar Aht.	110306	00121500
18	Buddha Khera Gujjar Must.	110307	00121600
19	Buddha Khera Santlal	110276	00118500
20	Chackwali	110360	00126900
21	Chak Salarpur	110351	00126000
22	Chandpur Majbata	110377	00128600
23	Charro	110314	00122300
24	Chehari	110289	00119800
25	Dakrawar Kalan	110326	00123500
26	Dakrawar Khurd	110329	00123800
27	Dargahpur	110284	00119300
28	Dariyapur	110338	00124700
29	Dehari	110275	00118400
30	Dhaka Devi	110335	00124400
31	Dipa Kheri	110286	00119500
32	Duharki	110308	00121700
33	Fatehullahpur	110277	00118600
34	Ghasauti	110283	00119200
35	Ghathera	110310	00121900
36	Gudamb	110345	00125400
37	Halgoya Aht.	110321	00123000
38	Halgoya Must.	110322	00123100

39	Hardeki	110354	00126300
40	Husainpur	110344	00125300
41	Jagrauli	110349	00125800
42	Jandhera Samaspur	110279	00118800
43	Jatiya Kheri	110325	00123400
44	Kachari	110348	00125700
45	Kalaheri	110358	00126700
46	Kallarpur Gujjar	110337	00124600
47	Kallarpur Rajput	110347	00125600
48	Khanpur	110282	00119100
49	Kharakpur	110274	00118300
50	Khetkaheri	110285	00119400
51	Kishan Kheri	110328	00123700
52	Kurali	110341	00125000
53	Kutaba	110371	00128000
54	Landhauri	110297	00120600
55	Madnooki	110300	00120900
56	Mirzapur	110369	00127800
57	Miyangi	110370	00127900
58	Mugal Majra	110278	00118700
59	Mukundpur	110330	00123900
60	Mundi Kheri	110352	00126100
61	Nainkhera	110287	00119600
62	Nandpur	110312	00122100
63	Nasaratpur Must.	110294	00120300
64	Naurangpur	110327	00123600
65	Navada Bhajdu	110288	00119700
66	Nusratpur Aht.	110302	00121100
67	Pahansu	110298	00120700
68	Pilkhani	110316	00122500
69	Rajupur	110280	00118900
70	Rampur Maniharan Dehat	110313	00122200
71	Rampuri	110333	00124200
72	Rera	110364	00127300
73	Sadhauli Hariya Aht.	110292	00120100
74	Sadhauli Hariya Must.	110293	00120200
75	Sahji	110374	00128300
76	Saifpur	110357	00126600
77	Sakatpur Aht.	110304	00121300
78	Sakatpur Must.	110305	00121400
79	Salarpur	110350	00125900
80	Salempur	110334	00124300
81	Sambelheri	110342	00125100
82	Sanchlu	110332	00124100

83	Sargathal Aht.	110291	00120000
84	Sargathal Mu.	110290	00119900
85	Savant Kheri Aht.	110373	00128200
86	Savant Kheri Must.	110372	00128100
87	Shabbirpur Aht.	110376	00128500
88	Shabbirpur Mu.	110375	00128400
89	Shahabuddinpur	110340	00124900
90	Sherpur	110331	00124000
91	Shivdaspur	110361	00127000
92	Sikandarpur	110299	00120800
93	Sirsali Kalan	110362	00127100
94	Sirsali Khurd	110363	00127200
95	Sona Arjunpur	110339	00124800
96	Soobhari	110346	00125500
97	Tapri Aht.	110367	00127600
98	Tapri Must.	110368	00127700
99	Tipra	110356	00126500
100	Turmat Kheri	110336	00124500
101	Umahi Kalan	110324	00123300
102	Umari Kalan.	110323	00123200
103	Umari Khurd	110317	00122600
104	Yaqubpur	110309	00121800

Census of India 2011- Village Directory

Amenities and Land use (As in 2009)

Name of District:-Saharanpur Location CodeNo:-132

Name of CD Block:-Rampur Maniharan- Location CodeNo:-0008

Sr. No.	Name village	Location code no.	Total area of the village (in hectares rounded up to one decimal place)	Total population (2011 census)	Number of households (2011 census)	Number of educational amenities available. (If not available within the village , the distance range code viz; a for < 5 Kms, b for 5-10 Kms and c for 10+ kms of nearest place where facility is available is given).														
						Pre-Primary school (PP)	Primary school (P)	Middle school (M)	Secondary School (S)	Senior Secondary school (SS)	Degree college of arts science & commerce (ASC)	Engineering college(EC)	Medical college (MC)	Management institute (MI)	Polytechnic (Pt)	Vocational training school /ITI	Non-formal training centre (NFTC)	Special school for disabled (SSD)	Others (specify)	
1	2	3	4	5	6	7	8	9	10	11	12	13	14	15	16	17	18	19	20	
1150	Kharakpur	110274	29.4	227	39															
1151	Dehari	110275	208.3	965	178															
1152	Buddha Khera S	110276	125.8	1088	196	a		a	a	c	c	b	b		c					
1153	Fatehullahpur	110277	70.6	0	0															
1154	Mugal Majra	110278	86.9	0	0															
1155	Jandhera Samasp	110279	646	5194	919	2	2	1	1	1	b	c	c		b	b	b			
1156	Rajupur	110280	153.2	163	33	a	a	a	a	b	b	c	c	c	b	b			c	
1157	Bhankla	110281	547.2	4551	830	2	2	1	1	1	b	c	c	c	b	b			c	
1158	Khanpur	110282	146.2	675	111	a		a	a	a	a	a	c	c	c	c	c	c	c	
1159	Ghasauti	110283	418.8	3105	550	1	2	1	a	a	a	a	c	c	c	c	c	c	c	
1160	Dargahpur	110284	58.4	0	0															
1161	Khetkahi	110285	172.7	1205	204		1	1	b	b		c		c	b	c			c	
1162	Dipa Kheri	110286	128.9	344	58	a		a	a	b		c		c	b	b			c	
1163	Nainkhera	110287	194.4	1779	296	1	1	1	a	b		c	b	c		c				
1164	Navada Bhajdu	110288	125.7	826	148		1	1	1	1	c	c	c		c	c	c	c	c	
1165	Chehari	110289	180.4	977	173	b		a	b	b	b	b	b		b	b	b	b	b	
1166	Sargathal Mu.	110290	305.8	413	72	a	a	a	a	a	b	b		b	b	b	b	b	b	
1167	Sargathal Aht.	110291	63.5	0	0															
1168	Sadhauli Hariya	110292	27.6	0	0															
1169	Sadhauli Hariya	110293	108.4	2257	382	1	2	1	a	a	b	b		b	b	b	b	b	b	
1170	Nasaratpur Must	110294	86	1050	196	a		a	a	a	b	b		b	b	b	b	b	b	
1171	Azampur Majra	110295	48	0	0															
1172	Bakarapur Majra	110296	96.9	0	0															
1173	Landhauri	110297	47.8	166	29	a		a	a	b	c	c	c		c	c	c	c	c	
1174	Pahansu	110298	570.2	3898	691	2	2	1	1	a	b	b	b		b	b	b			
1175	Sikandarapur	110299	93.6	265	43	a	a	a	a	b	c	c	c	c	c	c	c	c	c	
1176	Madnooki	110300	158.6	1388	261	a		1	1	a	a	c	c	c	c	c	c	c	c	
1177	Baha Darpur Mu	110301	87.4	605	111	a		1	1	1	1	c	c	c	c	c	c	c	c	
1178	Nusratpur Aht.	110302	25.6	0	0															
1179	Bahadarapur Aht.	110303	26.4	0	0															
1180	Sakatpur Aht.	110304	25.2	0	0															
1181	Sakatpur Must.	110305	100.1	875	156	a	a	a	c	c	c	c	c	c	c	c	a	c		
1182	Buddha Khera G	110306	42.2	0	0															
1183	Buddha Khera G	110307	211.6	1605	254	a	a	a	a	a	c	c	c	c	c	c	c	c	c	
1184	Duharki	110308	222.8	1511	278	1	1	1	a	a		c	b	c		c				
1185	Yaqubpur	110309	87	0	0															
1186	Ghathera	110310	477.7	4508	772	2	2	1	a	b		c		c	b	c			c	
1187	Bindrawali	110311	71.1	0	0															
1188	Nandpur	110312	212.4	2408	447	2	2	1	a	a		c		c	a	c			c	
1189	Rampur Manihar	110313	835.2	6514	1205	1	2	1	1	a			c							
1190	Charro	110314	106	999	154	a	1	1	a	a	a	a	a	a	a	a	a	a	a	
1191	Amarpur	110315	122.4	659	111	a		a			a	a	a	c	a	a	a	a	c	
1192	Pilkhani	110316	362.6	2070	417	2	2	1	a	a		c	b	c		c				
1193	Umari Khurd	110317	295.5	2158	382	2	2	1	1	1	b	b	b	b	c	b	c	c	c	
1194	Bagga Kheri	110318	157.5	798	147						b	b	b	b	c	b	c	c	c	
1195	Ahmadpur Must.	110319	398.1	3526	613	1	2	1	a	a	c	c	c	c	c	c	c	c	c	
1196	Ahmadpur Aht.	110320	61.4	0	0															
1197	Halgoya Aht.	110321	135.8	0	0															
1198	Halgoya Must.	110322	391.7	3577	556	2	2	1	a	a	c	c	c	c	c	c	c	c	c	
1199	Umari Kalan.	110323	417.7	2280	427	1	1				b	b	b	b	b	b	b	b	b	
1200	Umahi Kalan	110324	494.6	2677	496	2	2	1	1	1					b					
1201	Jatiya Kheri	110325	119.8	800	146	b		a	a	a	b									
1202	Dakrawar Kalan	110326	165.9	1348	242		1	1	b			c	c	c	b	b				
1203	Naurangpur	110327	140.2	1185	232			b	b	b	b	b	b							
1204	Kishan Kheri	110328	195.4	322	55	a		a	a	a	a	a	c	c	c	c	c	c	c	
1205	Dakrawar Khurd	110329	128.5	372	65	b	a	a	b	b	b	b	b		c					
1206	Mukundpur	110330	235.2	376	69	a		a	a	a	a				a	a				
1207	Sherpur	110331	28.6	1991	361	b		b	b	b	b	c	c		b	b				
1208	Sanchlu	110332	207.4	1283	215			b	b	b					b	b				

**Census of India 2011- Village Directory
Amenities and Land use (As in 2009)**

Name of District:-Saharanpur Location Code No:-132

Name of CD Block:-Rampur Maniharan- Location CodeNo:-0008

Sr. No.	Name village	Location code no.	Number of Medical Amenities available. (If not available within the village, the distance range code viz; a for < 5 Kms, b for 5-10 Kms and c for 10+ kms of nearest place where facility is available is given).									Number of Non-Government Medical Amenities available.								
			Community health centre (CHC)	Primary health centre (PHC)	Primary health sub centre (PHS)	Maternity and child welfare centre (MCW)	T.B. clinic (TBC)	Hospital-allopathic (HA)	Hospital-alternative medicine (HO)	Dispensary (D)	Veterinary hospital (VH)	Mobile health clinic (MHC)	Family welfare centre (FWC)	Charitable non Govt. hospital/Nursing home.	Medical practitioner with MBBS Degree	Medical practitioner with other degree	Medical practitioner with no degree	Traditional practitioner and faith healer.	Medicine Shop	Others
1	2	3	21	22	23	24	25	26	27	28	29	30	31	32	33	34	35	36	37	38
1150	Kharakpur	110274												0	0	0	0	0	0	1
1151	Dehari	110275	c	c	c	c	c				c		c	0	0	0	0	0	0	1
1152	Buddha Khera S	110276	b	a	a	b	b	b	b	b				0	0	0	0	0	0	1
1153	Fatehullahpur	110277																		
1154	Mugal Majra	110278																		
1155	Jandhera Samasp	110279	b	b		b	b	b	b		a	b	b	0	0	0	0	0	0	0
1156	Rajupur	110280	b	a	a	b	b	b	b	b	b	b	b	0	0	0	0	0	0	0
1157	Bhankla	110281	b		l	l	b	b	b	b	b	b	l	0	0	0	0	0	0	0
1158	Khanpur	110282	a	a	a	a	a	a	a	a	a	a	a	0	0	0	0	0	0	0
1159	Ghasauti	110283	a	a	a	a	a	a	a	a	a	a	a	0	0	0	0	0	0	0
1160	Dargahpur	110284																		
1161	Khetkaheri	110285	c	b	a	c	c	c	c	c	a	c	c	0	0	0	0	0	0	0
1162	Dipa Kheri	110286	c	b	a	c	c	c	c	c	b	c	c	0	0	0	0	0	0	0
1163	Nainkhera	110287	c	b	a	c	c	c	c	c	a	c	c	0	0	0	0	0	0	0
1164	Navada Bhajdu	110288	c	c	a	c	a	a	a	a	a	c	c	0	0	0	0	0	0	0
1165	Chehari	110289	b	b	b	b	b	b	b	b	b	b	b	0	0	0	0	0	0	0
1166	Sargathal Mu.	110290	b	b	b	b	b	b	b	b	b	b	b	0	0	0	0	0	0	0
1167	Sargathal Aht.	110291																		
1168	Sadhauli Hariya	110292																		
1169	Sadhauli Hariya	110293	b	b	b	b	b	b	b	b	b	b	b	0	0	0	0	0	1	0
1170	Nasaratpur Must	110294	b	b	b	b	b	b	b	b	b	b	b	0	0	0	0	0	1	0
1171	Azampur Majra	110295																		
1172	Bakarapur Majra	110296																		
1173	Landhauri	110297	c		a	c	c	c	c	c	a	a	a	0	0	0	0	0	0	0
1174	Pahansu	110298	b		l	l	b	b		b			l	0	0	0	0	0	0	0
1175	Sikandarapur	110299	c	c	a	c	c	c	c	a	a	a	c	0	0	0	0	0	0	0
1176	Madnooki	110300	c	c	a	c	c	c	c	a	a	a	c	0	0	0	0	0	0	0
1177	Baha Darpur Mu	110301	c	c	a	c	c	c	c	c	b	c	c	0	0	0	0	0	0	0
1178	Nusratpur Aht.	110302																		
1179	Bahadarapur Aht.	110303																		
1180	Sakatpur Aht.	110304																		
1181	Sakatpur Must.	110305	c	c	b	c	c	c	c	c	b	a	c	0	0	0	0	0	0	0
1182	Buddha Khera G	110306																		
1183	Buddha Khera G	110307	c	c	a	c	c	c	c	c	c	c	c	0	0	0	0	1	0	0
1184	Duharki	110308	c	b	a	c	c	c	c	c	a	c	c	0	0	0	0	1	0	0
1185	Yaqubpur	110309																		
1186	Ghathera	110310	c	b	a	c	c	c	c	c		c	c	0	0	0	0	1	0	0
1187	Bindrawali	110311																		
1188	Nandpur	110312	c	b	a	c	c	c	c	c	a	c	c	0	0	0	0	1	0	0
1189	Rampur Manihar	110313	l	a		l	l	c					l	0	0	0	0	0	0	0
1190	Charro	110314	a	a	a	a	a	a	a	a	a	a	a	0	0	0	0	0	0	0
1191	Amarpur	110315	a	a	a	a	a	a	a	a	a	a	a	0	0	0	0	0	0	0
1192	Pilkhani	110316	c		l	a	l	c	c	c	a	c	l	0	0	0	0	0	0	0
1193	Umari Khurd	110317	b	b		b	c	c	b	b		b	b	0	0	0	0	0	0	0
1194	Bagga Kheri	110318	b	b		b	b	b	b	b		b	b	0	0	0	0	0	0	0
1195	Ahmadpur Must.	110319	c	c		c	c	c	c	c	c	c	c	0	0	0	0	0	0	0
1196	Ahmadpur Aht.	110320																		
1197	Halgoya Aht.	110321																		
1198	Halgoya Must.	110322	c	c	a	c	c	c	c	c	c	c	c	0	0	0	0	0	0	0
1199	Umari Kalan.	110323	b	b	b	b	b	b	b	b	b	b	b	0	0	0	0	1	0	0
1200	Umahi Kalan	110324	b	b	b	b	b	b	b	b	b	b	b	0	0	0	0	1	0	0
1201	Jatiya Kheri	110325	b	b	b				b	b	b	b	b	0	0	0	0	1	0	0
1202	Dakrawar Kalan	110326	b	b			b					b		0	0	0	0	1	0	0
1203	Naurangpur	110327	b	b	b	b	b				b			0	0	0	0	1	0	0
1204	Kishan Kheri	110328	a	a	a	a	a	a	a	a	a	a	a	0	0	0	0	1	0	0
1205	Dakrawar Khurd	110329	b	b	b	b	b				b			0	0	0	0	1	0	0
1206	Mukundpur	110330	a	a										0	0	0	0	1	0	0
1207	Sherpur	110331	b	b			b	b	b	b	b			0	0	0	0	1	0	0
1208	Sanchlu	110332		b	a	b	b				b			0	0	0	0	1	0	0

Census of India 2011- Village Directory

Amenities and Land use (As in 2009)

Name of District:-Saharanpur Location Code No:-132

Name of CD Block:-Rampur Manihran- Location CodeNo:-0008

Sr. No.	Name village	Location code no.	Availability of drinking water - Yes / No									Availability of toilet & others Yes / No			
			Tap water (Treated/Untreated)	Well water (Covered / Uncovered well)	Hand Pump	Tube wells / Bore well	Spring	River / Canal	Tank / Pond / Lake	Others	Community toilet including bath.	Community toilet excluding bath.	Rural sanitary mart or sanitary hardware outlet available near the village.	Community bio-gas or recycle of waste for productive use.	
1	2	3	39	40	41	42	43	44	45	46	47	48	49	50	
1150	Kharakpur	110274	No	No	Yes	Yes	No	Yes	Yes	No	No	No	No	No	
1151	Dehari	110275	Yes	No	Yes	Yes	No	Yes	No	No	No	No	No	No	
1152	Buddha Khera S	110276	Yes	No	Yes	Yes	No	Yes	Yes	No	No	No	No	No	
1153	Fatehullahpur	110277													
1154	Mugal Majra	110278													
1155	Jandhera Samasp	110279	Yes	No	Yes	Yes	No	No	No	No	No	No	No	No	
1156	Rajupur	110280	No	Yes	Yes	Yes	No	No	No	No	No	No	No	No	
1157	Bhankla	110281	No	No	Yes	Yes	No	No	No	No	No	No	No	No	
1158	Khanpur	110282	No	Yes	Yes	No	No	No	No	No	No	No	No	No	
1159	Ghasauti	110283	Yes	Yes	Yes	Yes	No	No	No	No	No	No	No	No	
1160	Dargahpur	110284													
1161	Khetkaheri	110285	Yes	No	Yes	Yes	No	No	No	No	No	No	No	No	
1162	Dipa Kheri	110286	No	No	Yes	No	No	No	No	No	No	No	No	No	
1163	Nainkhera	110287	No	No	Yes	Yes	No	No	Yes	No	No	No	No	No	
1164	Navada Bhajdu	110288	No	No	Yes	Yes	No	No	No	No	No	No	No	No	
1165	Chehari	110289	No	Yes	Yes	No	No	No	No	No	No	No	No	No	
1166	Sargathal Mu.	110290	No	No	Yes	No	No	No	No	No	No	No	No	No	
1167	Sargathal Aht.	110291													
1168	Sadhauli Hariya	110292													
1169	Sadhauli Hariya	110293	Yes	Yes	Yes	Yes	No	Yes	Yes	No	No	No	No	No	
1170	Nasaratpur Must	110294	No	Yes	Yes	Yes	No	Yes	Yes	No	No	No	No	No	
1171	Azampur Majra	110295													
1172	Bakarpur Majra	110296													
1173	Landhauri	110297	No	No	Yes	Yes	No	No	No	Yes	No	No	No	No	
1174	Pahansu	110298	Yes	No	Yes	Yes	No	Yes	No	No	No	Yes	No	No	
1175	Sikandarapur	110299	No	No	Yes	No	No	No	No	Yes	No	No	No	No	
1176	Madnooki	110300	Yes	No	Yes	Yes	No	No	Yes	No	No	No	No	No	
1177	Baha Darpur Mu	110301	No	No	Yes	Yes	No	No	No	No	No	No	No	No	
1178	Nusratpur Aht.	110302													
1179	Bahadarpur Aht.	110303													
1180	Sakatpur Aht.	110304													
1181	Sakatpur Must.	110305	No	No	Yes	No	No	No	No	No	No	No	No	No	
1182	Buddha Khera G	110306													
1183	Buddha Khera G	110307	No	No	Yes	Yes	No	No	No	No	No	No	No	No	
1184	Duharki	110308	No	No	Yes	No	No	No	No	No	No	No	No	No	
1185	Yaqubpur	110309													
1186	Ghathera	110310	Yes	No	Yes	Yes	No	No	No	No	No	No	No	No	
1187	Bindrawali	110311													
1188	Nandpur	110312	No	Yes	Yes	Yes	No	Yes	No	No	No	No	No	No	
1189	Rampur Manihar	110313	No	No	Yes	Yes	No	No	No	No	No	No	No	No	
1190	Charro	110314	Yes	Yes	Yes	Yes	No	No	Yes	No	No	No	No	No	
1191	Amarpur	110315	No	No	Yes	Yes	No	No	No	No	No	No	No	No	
1192	Pilkhani	110316	No	Yes	Yes	Yes	No	No	No	No	No	No	No	No	
1193	Umari Khurd	110317	No	Yes	Yes	Yes	No	No	No	No	No	No	No	No	
1194	Bagga Kheri	110318	No	No	Yes	No	No	No	No	No	No	No	No	No	
1195	Ahmadpur Must.	110319	Yes	No	Yes	Yes	No	No	No	No	No	No	No	No	
1196	Ahmadpur Aht.	110320													
1197	Halgoya Aht.	110321													
1198	Halgoya Must.	110322	No	No	Yes	No	No	No	No	No	No	No	No	No	
1199	Umari Kalan.	110323	No	No	Yes	No	No	No	No	No	No	No	No	No	
1200	Umahi Kalan	110324	No	No	Yes	Yes	No	No	No	No	No	No	No	No	
1201	Jatiya Kheri	110325	Yes	No	Yes	Yes	No	No	No	No	No	Yes	Yes	No	
1202	Dakrawar Kalan	110326	No	No	Yes	Yes	No	No	No	No	No	No	No	No	
1203	Naurangpur	110327	No	No	Yes	Yes	No	No	Yes	No	No	No	No	Yes	
1204	Kishan Kheri	110328	No	No	Yes	No	No	No	No	No	No	No	No	No	
1205	Dakrawar Khurd	110329	No	No	Yes	No	No	No	Yes	No	No	No	No	No	
1206	Mukundpur	110330	No	No	Yes	Yes	No	No	Yes	No	No	No	No	No	
1207	Sherpur	110331	No	No	Yes	Yes	No	No	Yes	No	No	No	No	No	
1208	Sanchlu	110332	No	No	Yes	Yes	No	No	Yes	No	No	No	No	No	

Census of India 2011- Village Directory

Amenities and Land use (As in 2009)

Name of District:-Saharanpur Location Code No:-132

Name of CD Block:-Rampur Maniharan- Location CodeNo:-0008

Sr. No.	Name village	Location code no.	Communication and transport facilities (If amenities available code -Yes is given except for Village Pin Code ,If not available within the village , the distance range code viz; a for < 5 Kms, b for 5-10 Kms and c for 10+ kms of nearest place where facility is available is given).																
			Post office(PO)	Sub post office (SPO)	Post & Telegraph office (P&TO)	Village Pin Code	Telephones (Land lines)	Public call office (PCO)	Mobile phone coverage	Internet cafes/ Common service centre (CSC)	Private courier facility	Bus service (Public & Private)	Railway stations	Auto/Modified Autos	Taxis and Vans	Tractors	Cycle-pulled rickshaws(Manual & Machine driven)	Carts driven by animals	Sea /River ferry service
1	2	3	51	52	53	54	55	56	57	58	59	60	61	62	63	64	65	66	67
1150	Kharakpur	110274	c	a			Yes	Yes											
1151	Dehari	110275	b	a			Yes	Yes				b	b	b					
1152	Buddha Khera S	110276	b	Yes	c		Yes	Yes	b		Yes	a	a	a			a	a	
1153	Fatehullahpur	110277																	
1154	Mugal Majra	110278																	
1155	Jandhera Samasp	110279	b	Yes	b		Yes	Yes	b	c	Yes	a			Yes	Yes			
1156	Rajupur	110280	b	a	c	247451	Yes	Yes	b	b	b	a	a	a	a	b	a		
1157	Bhankla	110281	b	Yes	c	247451	Yes	c	Yes	b	b	Yes		b			b		
1158	Khanpur	110282	a	a	a		Yes	a	Yes	a	a	a	a	a	a	a	a		
1159	Ghasauti	110283	a	a	a		Yes	a	Yes	a	a	Yes	a	a	a	a	a		
1160	Dargahpur	110284																	
1161	Khetkaheri	110285	c	a	c		Yes	a	Yes	c	c	Yes	b				b		
1162	Dipa Kheri	110286	c	a	c		Yes	a	Yes	c	c	a	b	a	a		b		
1163	Nainkhera	110287	c	a	c		Yes	a	Yes	c	c	Yes	b	a	a		b		
1164	Navada Bhajdu	110288	c	c	c		Yes	a	Yes	a	a		b						
1165	Chehari	110289	b	a	b		Yes	Yes	b	c	a	b	b	b	b	b	b		
1166	Sargathal Mu.	110290	b	a	b		Yes	a	Yes	b	b		c	b	b	b	b		
1167	Sargathal Aht.	110291																	
1168	Sadhauli Hariya	110292																	
1169	Sadhauli Hariya	110293	b	Yes	b		Yes	Yes	b	b	Yes	c	b	b	b	b			
1170	Nasaratpur Must	110294	b	a	b		Yes	a	Yes	b	b	Yes	c	b	b	b	b		
1171	Azampur Majra	110295																	
1172	Bakarpur Majra	110296																	
1173	Landhauri	110297	c	c	c		Yes	c	Yes	c	c	c	b						
1174	Pahansu	110298	b	Yes			Yes	Yes	b	b	Yes	b							
1175	Sikandarapur	110299	a	a	c		Yes	a	Yes	c	c	b	c	c	c	c	c	c	
1176	Madnooki	110300	c	a	c		Yes	a	Yes	c	c	Yes	c	c		c	c		
1177	Baha Darpur Mu	110301	c	a	c		Yes	c	Yes	c	c	a	c			c	c	c	c
1178	Nusratpur Aht.	110302																	
1179	Bahadarpur Aht.	110303																	
1180	Sakatpur Aht.	110304																	
1181	Sakatpur Must.	110305	c	a	c		Yes	a	Yes	c	c	a	c	c		c	c		
1182	Buddha Khera G	110306																	
1183	Buddha Khera G	110307	c	a	c		Yes	c	Yes	c	c	Yes		c		c	c		
1184	Duharki	110308	c	a	c		Yes	a	Yes	c	c	Yes	b	a	a		b		
1185	Yaqubpur	110309																	
1186	Ghathera	110310	c	Yes	c		Yes	b	Yes	c	c	Yes	b	a	a		b		
1187	Bindrawali	110311																	
1188	Nandpur	110312	c	a	c		Yes	a	Yes	c	c	Yes	a		a		a		
1189	Rampur Manihar	110313			c		Yes	Yes				Yes				Yes	Yes		
1190	Charro	110314	a	a	a		Yes	a	Yes	a	a	a	a	a	a	a	a	a	a
1191	Amarpur	110315	a	a	a		Yes	a	Yes	a	a	a	a	a	a	a	a	a	a
1192	Pilkhani	110316	c	a	c		Yes	b	Yes	c	c	Yes	b	a	a		b		
1193	Umari Khurd	110317	c	b	c		Yes	Yes	b	c	Yes	b					b		
1194	Bagga Kheri	110318	b	b	c		Yes	Yes	b	b	a	b					b		
1195	Ahmadpur Must.	110319	c	Yes	c		Yes	Yes	c	c	Yes	c	c	a			c		
1196	Ahmadpur Aht.	110320																	
1197	Halgoya Aht.	110321																	
1198	Halgoya Must.	110322	c	a	c	247451	Yes	a	Yes	c	c	Yes	c	c					
1199	Umari Kalan.	110323	b	Yes	c	247451	Yes	b	Yes	b	c	Yes	b	b	a	a	b	a	
1200	Umahi Kalan	110324	b	Yes	b	247451	Yes	b	Yes			Yes	b						
1201	Jatiya Kheri	110325	b	b	b		Yes	b	Yes	b	b	b	b	b	b	b			b
1202	Dakrawar Kalan	110326		a		247451	Yes	Yes	b	b	Yes	b	b	b			b		
1203	Naurangpur	110327	b			247451	Yes	Yes	b	b	Yes	b							
1204	Kishan Kheri	110328	a	a	a		Yes	a	Yes	a	a	a	a	a	a	a	a	a	a
1205	Dakrawar Khurd	110329	b	a		247451	Yes	Yes	b			b		b	b				
1206	Mukundpur	110330				247451	Yes	Yes		a	a			a					
1207	Sherpur	110331		Yes		247451	Yes	Yes	b	b	Yes	b	b	b					
1208	Sanchlu	110332				247451	Yes	Yes	b		Yes	b	a	a	a				

Census of India 2011- Village Directory

Amenities and Land use (As in 2009)

Name of District:-Saharanpur Location Code No:-132

Name of CD Block:-Rampur Maniheran- Location CodeNo:-0008

Sr. No.	Name village	Location code no.	Village connected to highways,village roads, banks & credit societies (If amenities available code -Yes is given, If not available within the village, the distance range code viz; a for < 5 Kms, b for 5-10 Kms and c for 10+ kms of nearest place where facility is available is given).											
			Connected to national highway(NH)	Connected to state highway(SH)	Connected to major district road (MDR)	Connected to others district road	Pucca roads	Kutcheha roads	Water bounded macadam(WBM) roads	Navigable waterway (river/canal)(NW)	Footpaths (FP)	Commercial & Co-operative Banks	ATM	Agricultural Credit Societies
1	2	3	68	69	70	71	72	73	74	75	76	77	78	79
1150	Kharakpur	110274	c	c	c	c	a				Yes	c	c	c
1151	Dehari	110275	c	b	b	b					Yes	b	b	b
1152	Buddha Khera S	110276	c	a	b	Yes					Yes	a	b	b
1153	Fatehullahpur	110277												
1154	Mugal Majra	110278												
1155	Jandhera Samasp	110279	c			Yes	Yes	Yes			Yes		b	a
1156	Rajupur	110280	c	b	b						Yes	b	b	b
1157	Bhankla	110281	c	a	a	Yes		Yes			Yes	b	b	b
1158	Khanpur	110282	c	a	a						Yes	a	a	a
1159	Ghasauti	110283	c	a	a	Yes		Yes			Yes	a	a	a
1160	Dargahpur	110284												
1161	Khetkaheri	110285	c			Yes					Yes	b	b	a
1162	Dipa Kheri	110286	c	c	c						Yes	b	b	b
1163	Nainkhera	110287	c	a	a	Yes					Yes	b	b	a
1164	Navada Bhajdu	110288	c	b							Yes	b	c	a
1165	Chehari	110289	c	b	b	a					Yes	b	b	b
1166	Sargathal Mu.	110290	c	b	b						Yes	b	b	b
1167	Sargathal Aht.	110291												
1168	Sadhauli Hariya	110292												
1169	Sadhauli Hariya	110293	c	b	b	Yes					Yes	b	b	b
1170	Nasaratpur Must	110294	c	b	b	Yes					Yes	b	b	b
1171	Azampur Majra	110295												
1172	Bakarpur Majra	110296												
1173	Landhuri	110297	c	b							Yes	c	c	a
1174	Pahansu	110298	c	a	a	Yes		Yes			Yes	a	b	
1175	Sikandarapur	110299	c	c	a	a		a			Yes	a	c	a
1176	Madnooki	110300	c	c	a	Yes					Yes	c	c	c
1177	Baha Darpur Mu	110301	c	c	a	a					Yes	c	c	c
1178	Nusratpur Aht.	110302												
1179	Bahadarpur Aht.	110303												
1180	Sakatpur Aht.	110304												
1181	Sakatpur Must.	110305	c	c							Yes	c	c	c
1182	Buddha Khera G	110306												
1183	Buddha Khera G	110307	c	c		Yes					Yes	c	c	a
1184	Duharki	110308	c	a	a	Yes					Yes	b	b	a
1185	Yaqubpur	110309												
1186	Ghathera	110310	c	a		Yes		Yes			Yes	b	b	
1187	Bindrawali	110311												
1188	Nandpur	110312	c	a	a	Yes					Yes	a	a	a
1189	Rampur Manihar	110313	c			Yes	Yes	Yes			Yes	a	a	c
1190	Charro	110314	c	a	a	a					Yes	a	a	a
1191	Amarpur	110315	c	a	a	a					Yes	a	a	a
1192	Pilkhani	110316	c	a	a	Yes					Yes	b	b	a
1193	Umari Khurd	110317	c	b	c	Yes				a	Yes	a	b	a
1194	Bagga Kheri	110318	c	b	c	a				a	Yes	a	b	a
1195	Ahmadpur Must.	110319	c	c	c	Yes		Yes		b	Yes	b	c	c
1196	Ahmadpur Aht.	110320												
1197	Halgoya Aht.	110321												
1198	Halgoya Must.	110322	c	c	c	Yes		Yes			Yes	a	c	b
1199	Umari Kalan.	110323	c	b		Yes					Yes	b	b	b
1200	Umahi Kalan	110324	c	b	b	Yes					Yes		b	b
1201	Jatiya Kheri	110325	c	b	b						Yes	a	b	b
1202	Dakrawar Kalan	110326	c	b		Yes					Yes	a	b	a
1203	Naurangpur	110327	c	b		Yes					Yes	b	b	b
1204	Kishan Kheri	110328	c	a	a						Yes	a	a	a
1205	Dakrawar Khurd	110329	c	b							Yes	b	b	b
1206	Mukundpur	110330	c	a							Yes	a	a	
1207	Sherpur	110331	c	b		Yes					Yes	b	b	b
1208	Sanchl	110332	c	b		Yes					Yes	b	b	b

**Census of India 2011- Village Directory
Amenities and Land use (As in 2009)**

Name of District:-Saharanpur Location Code No:-132

Name of CD Block:-Rampur Maniharan- Location CodeNo:-0008

Sr. No.	Name village	Location code no.	Availability of miscellaneous facilities (If amenities available code -Yes is given, If not available within the village , the distance range code viz; a for <5 Kms, b for 5-10 Kms and c for 10+ kms of nearest place where facility is available is given).																	Availability of electricity (Yes/No)				
			Self-Help Group (SHG)	Public distribution system (PDS) shop	Mandis / Regular market	Weekly Haat	Agricultural marketing society	Integrated Child Development Scheme (Nutritional Centres)	Anganwadi Centre (Nutritional Centres)	Others (Nutritional Centres)	ASHA (Aaccredited Social Health Activist)	Community centres with/without TV	Sports Field,	Sports Club / Recreation Centre	Cinema / Video Hall	Public Library	Public Reading Room	Newspaper Supply	Assembly Polling station	Birth & Death Registration Office	Power Supply for Domestic Use (ED)	Power Supply for Agricultural Use (EAG)	Power Supply for Commercial Use (EC)	Power Supply for All Uses (EA)
1150	Kharakpur	110274	Yes	Yes	Yes	Yes	Yes	Yes	Yes	Yes	Yes	Yes	Yes	c	c	c	Yes	Yes	Yes	Yes	Yes	Yes	Yes	
1151	Dehari	110275	Yes	Yes	b	b	Yes	b	Yes	Yes	Yes	Yes	Yes	b	Yes	Yes	Yes	Yes	Yes	Yes	Yes	No	Yes	
1152	Buddha Khera S	110276	Yes	a	b	b	b	Yes	Yes	Yes	Yes	b	a	c	c	c	c	Yes	Yes	Yes	Yes	Yes	Yes	
1153	Fatehullahpur	110277																						
1154	Mugal Majra	110278																						
1155	Jandhera Samasp	110279	Yes	Yes	Yes	b	b	Yes	Yes	Yes	Yes	Yes	Yes	b	c	c	Yes	Yes	Yes	Yes	Yes	Yes	Yes	
1156	Rajupur	110280	a	a	b	b	b	Yes	a	Yes	a	b	a	c	c	c	c	b	a	a	Yes	Yes	No	Yes
1157	Bhankla	110281	Yes	Yes	b	b	b	Yes	Yes	Yes	Yes	b	Yes	c	c	c	c	Yes	Yes	Yes	Yes	Yes	Yes	
1158	Khanpur	110282	Yes	Yes	a	a	a	a	Yes	Yes	Yes	a	Yes	c	a	a	a	Yes	Yes	a	Yes	Yes	No	Yes
1159	Ghasauti	110283	Yes	Yes	a	a	a	Yes	Yes	Yes	Yes	a	Yes	c	a	a	a	Yes	Yes	Yes	Yes	Yes	No	Yes
1160	Dargahpur	110284																						
1161	Khetkaheri	110285	c	Yes	b	b	c	b	Yes	Yes	Yes	c	c	c	c	c	Yes	Yes	Yes	Yes	Yes	Yes	No	Yes
1162	Dipa Kheri	110286	c	Yes	b	b	c	b	Yes	Yes	Yes	c	c	c	c	c	c	Yes	a	a	Yes	Yes	No	Yes
1163	Nainkhera	110287	c	Yes	b	b	c	b	Yes	Yes	Yes	c	c	c	c	c	c	Yes	Yes	Yes	Yes	Yes	No	Yes
1164	Navada Bhajdu	110288	Yes	a	c	b	c	c	Yes	Yes	Yes	Yes	Yes	Yes	Yes	c	c	Yes	Yes	Yes	Yes	Yes	No	Yes
1165	Chehari	110289	b	a	b	b	b	b	Yes	Yes	Yes	b	a	b	b	b	b	Yes	Yes	a	Yes	Yes	Yes	Yes
1166	Sargathal Mu.	110290	b	a	b	b	b	b	a	Yes	a	b	Yes	b	b	b	b	Yes	a	a	Yes	Yes	Yes	Yes
1167	Sargathal Aht.	110291																						
1168	Sadhauli Hariya	110292																						
1169	Sadhauli Hariya	110293	b	Yes	b	b	b	b	Yes	Yes	Yes	b	Yes	b	b	b	b	Yes	Yes	Yes	Yes	Yes	Yes	Yes
1170	Nasaratpur Must	110294	b	Yes	b	b	b	b	Yes	Yes	Yes	b	a	b	b	b	b	Yes	Yes	Yes	Yes	Yes	Yes	Yes
1171	Azampur Majra	110295																						
1172	Bakarapur Majra	110296																						
1173	Landhauri	110297	Yes	a	c	b	c	Yes	a	Yes	Yes	Yes	Yes	Yes	c	a	a	Yes	Yes	Yes	Yes	Yes	Yes	Yes
1174	Pahansu	110298	Yes	Yes	Yes	b	b	Yes	Yes	Yes	Yes	Yes	Yes	Yes	b	b	b	Yes	Yes	Yes	Yes	Yes	Yes	Yes
1175	Sikandarapur	110299	c	c	c	b	c	a	Yes	Yes	a	c	Yes	c	c	c	c	Yes	a	a	Yes	Yes	No	Yes
1176	Madnooki	110300	c	Yes	c	b	c	c	Yes	Yes	Yes	c	Yes	c	c	c	c	Yes	Yes	Yes	Yes	Yes	No	Yes
1177	Baha Darpur Mu	110301	c	a	c	b	c	c	Yes	Yes	a	c	Yes	c	c	c	c	Yes	Yes	Yes	Yes	Yes	No	Yes
1178	Nusratpur Aht.	110302																						
1179	Bahadarpur Aht.	110303																						
1180	Sakatpur Aht.	110304																						
1181	Sakatpur Must.	110305	c	Yes	c	b	c	Yes	Yes	Yes	a	c	Yes	c	c	c	c	Yes	Yes	Yes	Yes	Yes	No	Yes
1182	Buddha Khera G	110306																						
1183	Buddha Khera G	110307	c	Yes	c	b	c	Yes	Yes	Yes	Yes	c	Yes	c	c	c	c	Yes	Yes	Yes	Yes	Yes	No	Yes
1184	Duharki	110308	c	Yes	b	b	c	b	Yes	Yes	Yes	c	c	c	c	c	c	Yes	Yes	Yes	Yes	Yes	No	Yes
1185	Yaqubpur	110309																						
1186	Ghathera	110310	c	Yes	b	b	c	Yes	Yes	Yes	Yes	c	c	c	c	c	c	Yes	Yes	Yes	Yes	Yes	No	Yes
1187	Bindrawali	110311																						
1188	Nandpur	110312	c	Yes	a	a	c	b	Yes	Yes	Yes	c	c	c	c	c	c	Yes	Yes	Yes	Yes	Yes	No	Yes
1189	Rampur Manihar	110313	Yes	Yes	Yes	Yes	Yes	Yes	Yes	Yes	Yes	Yes	Yes	Yes	Yes	Yes	Yes	Yes	Yes	Yes	Yes	Yes	Yes	Yes
1190	Charro	110314	a	a	a	a	a	Yes	Yes	a	Yes	a	a	a	a	a	a	Yes	Yes	a	Yes	Yes	No	Yes
1191	Amarpur	110315	a	a	a	a	a	Yes	Yes	Yes	Yes	a	Yes	a	a	a	a	Yes	a	a	Yes	Yes	Yes	Yes
1192	Pilkhani	110316	c	Yes	b	b	c	b	Yes	Yes	Yes	c	c	c	c	c	c	Yes	Yes	Yes	Yes	Yes	No	Yes
1193	Umari Khurd	110317	Yes	b	b	b	b	Yes	Yes	Yes	Yes	Yes	a	c	c	c	c	Yes	Yes	Yes	Yes	Yes	Yes	Yes
1194	Bagga Kheri	110318	Yes	b	b	b	b	Yes	Yes	Yes	Yes	Yes	a	c	c	c	c	Yes	Yes	Yes	Yes	Yes	Yes	Yes
1195	Ahmadpur Must.	110319	Yes	c	c	b	c	Yes	Yes	Yes	Yes	a	Yes	c	c	c	c	Yes	Yes	Yes	Yes	Yes	Yes	Yes
1196	Ahmadpur Aht.	110320																						
1197	Halgoya Aht.	110321																						
1198	Halgoya Must.	110322	a	c	c	b	b	Yes	Yes	Yes	Yes	c	a	c	c	c	c	Yes	Yes	Yes	Yes	Yes	Yes	Yes
1199	Umari Kalan.	110323	b	a	b	b	b	b	b	Yes	Yes	b	Yes	b	b	b	b	Yes	Yes	Yes	Yes	Yes	Yes	Yes
1200	Umahi Kalan	110324	Yes	Yes	b	b	b	Yes	Yes	Yes	Yes	b	Yes	b	b	b	b	Yes	Yes	Yes	Yes	Yes	Yes	Yes
1201	Jatiya Kheri	110325	Yes	Yes	b	b	b	Yes	Yes	Yes	Yes	Yes	Yes	Yes	Yes	Yes	Yes	Yes	Yes	Yes	Yes	Yes	Yes	Yes
1202	Dakrawar Kalan	110326	Yes	Yes	b	b	b	b	Yes	Yes	Yes	Yes	Yes	Yes	Yes	Yes	Yes	Yes	Yes	Yes	Yes	Yes	Yes	Yes
1203	Naurangpur	110327	Yes	Yes	Yes	Yes	Yes	Yes	Yes	Yes	Yes	c	Yes	Yes	Yes	Yes	Yes	Yes	Yes	Yes	Yes	Yes	Yes	Yes
1204	Kishan Kheri	110328	Yes	Yes	a	a	a	a	Yes	Yes	Yes	Yes	a	a	a	a	a	Yes	Yes	a	Yes	Yes	No	Yes
1205	Dakrawar Khurd	110329	Yes	a	b	b	b	b	b	Yes	Yes	b	b	Yes	c	c	c	Yes	Yes	Yes	Yes	Yes	No	Yes
1206	Mukundpur	110330	Yes	Yes	a	a	a	a	Yes	Yes	Yes	Yes	Yes	c	c	c	c	Yes	a	Yes	Yes	Yes	Yes	Yes
1207	Sherpur	110331	Yes	a	b	b	b	Yes	Yes	Yes	Yes	Yes	Yes	Yes	Yes	Yes	Yes	Yes	Yes	Yes	Yes	Yes	Yes	Yes
1208	Sanchlu	110332	Yes	Yes	b	b	b	b	Yes	Yes	Yes	Yes	Yes	c	c	c	c	Yes	Yes	Yes	Yes	Yes	Yes	Yes

Census of India 2011- Village Directory

Amenities and Land use (As in 2009)

Name of District:-Saharanpur Location CodeNo:-132

Name of CD Block:-Rampur Maniharan- Location CodeNo:-0008

Sr. No.	Name village	Location code no.	Total area of the village (in hectares rounded up to one decimal place)	Total population (2011 census)	Number of households (2011 census)	Number of educational amenities available. (If not available within the village , the distance range code viz; a for < 5 Kms, b for 5-10 Kms and c for 10+ kms of nearest place where facility is available is given).													
						Pre-Primary school (PP)	Primary school (P)	Middle school (M)	Secondary School (S)	Senior Secondary school (SS)	Degree college of arts science & commerce (ASC)	Engineering college(EC)	Medical college (MC)	Management institute (MI)	Polytechnic (Pt)	Vocational training school /ITI	Non-formal training centre (NFTC)	Special school for disabled (SSD)	Others (specify)
1	2	3	4	5	6	7	8	9	10	11	12	13	14	15	16	17	18	19	20
1209	Rampuri	110333	185.5	830	155		1	a	a	a	a				a	a			
1210	Salempur	110334	235.2	1224	219	b		a	b	b	b				b	b			
1211	Dhaka Devi	110335	399	3965	670	1	1	a	a	a	b	c	c	c	b	b		c	
1212	Turmat Kheri	110336	158.2	1278	195	a		a	a	a	a	c	c	c	b	b		c	
1213	Kallarpur Gujjar	110337	259	1808	299	a	1	1	a	a	a	c	c	c	a	a		c	
1214	Dariyapur	110338	78	690	125		1	a		b			c		b	c			
1215	Sona Arjunpur	110339	1128.3	6367	1127	1	2			a	a	a			a	a			
1216	Shahabuddinpur	110340	60.7	0	0														
1217	Kurali	110341	285.2	2475	397	2	2	1	a		b	c	b	c	c	c		c	
1218	Sambelheri	110342	487.6	3036	506	2	2	1	a	a	b	c	b	c	b	b	b	b	c
1219	Azampur Urf Da	110343	51.2	0	0														
1220	Husainpur	110344	164.2	1901	312	b			a	a	b	c	c	c	b	c			
1221	Gudamb	110345	461	2808	496	1	2	1	1	b		c	c	c	c	c		c	
1222	Soobhari	110346	180.6	1290	222		1	a	b	b	b	b	c	c	c	c	c	c	c
1223	Kallarpur Rajput	110347	123	1191	226	a	1	1	a	a	a	a	c	a	c	c	c	c	c
1224	Kachari	110348	233	1584	319	1	1	1	b	b	b	b	b	b	c	c	c	c	c
1225	Jagrauli	110349	88.4	1141	201		1	1	1	1	a	c	c		c	c			
1226	Salarpur	110350	114.7	0	0														
1227	Chak Salarpur	110351	39.3	0	0														
1228	Mundi Kheri	110352	264.5	3456	554	1	1		b	b		b	b	b	b	b	b	b	b
1229	Azampur Majbat	110353	115.6	724	126		1	1	1	1	a	c	c		c	c			
1230	Hardeki	110354	198.9	1307	227		1	1	1	1	a	c	c		c	c			
1231	Ambauli	110355	49.7	401	73		1	1	1		a	c	c		c	c			
1232	Tipra	110356	132.4	1453	243		1	1	1	1	b	c	c	c	c	c		c	
1233	Saifpur	110357	87.9	566	67		1	1	1	1	a	c	c	c	c	c		c	
1234	Kalaheri	110358	123.8	973	138		1	1	1	1	b	c	c		c	c			
1235	Alauddinpur	110359	68.8	274	51		1	1	1		a	c	c		c	c			
1236	Chackwali	110360	940.3	6353	1047	2	2	1	1	a	b	c	c	c	b	b	b	b	c
1237	Shivdaspur	110361	166.3	1360	215		1	1	1	1	b	c	c	c	c	c		c	
1238	Sirsali Kalan	110362	288.1	2804	453	2	2	1	b	b	b	c	c	c	b	c			
1239	Sirsali Khurd	110363	168.9	1182	187		1	a	b	b	b	c	c	c	b	c			
1240	Rera	110364	156.3	759	138	a		a	b	b	b	c	c	c	b	c			
1241	Ambhehta Chand	110365	686.4	7311	1289	2	2	1	1	1	c	c	c	c	c	c		c	
1242	Ambhehta Chand	110366	201	0	0														
1243	Tapri Aht.	110367	32.5	0	0														
1244	Tapri Must.	110368	127.3	1668	279	1	1	1	a	a	c	c	c	c	c	c		c	
1245	Mirzapur	110369	341	5507	862	2	2	1	1	a	c	c	c	c	c	c	c		
1246	Miyangi	110370	313.7	3021	534	1	1	a	a	a	c	c	c	c	c	c	c	c	
1247	Kutaba	110371	129.5	1847	293	a	a	a	a	a	c	c	c	c	c	c			
1248	Savant Kheri Mu	110372	116.3	1238	201	a		a	a	a	c	c	c	c	c	c		c	
1249	Savant Kheri Ah	110373	80.5	0	0														
1250	Sahji	110374	308.7	2014	327	1	2	1		a	c	c	c	c	c	c	c		c
1251	Shabbirpur Mu.	110375	271	3241	572	1	1		a	a		c	c	c	c	c			
1252	Shabbirpur Aht.	110376	274	0	0														
1253	Chandpur Majba	110377	398.3	4012	677	1	2	1	a			c	c	c	c	c		c	
Block T O T A L :			22262.1	158042	27342	47	76	43	21	14	0	0	0	0	0	0	0	0	0

**Census of India 2011- Village Directory
Amenities and Land use (As in 2009)**

Name of District:-Saharanpur Location Code No:-132

Name of CD Block:-Rampur Manihran- Location CodeNo:-0008

Sr. No.	Name village	Location code no.	Number of Medical Amenities available. (If not available within the village , the distance range code viz; a for < 5 Kms, b for 5-10 Kms and c for 10+ kms of nearest place where facility is available is given).										Number of Non-Government Medical Amenities available.								
			Community health centre (CHC)	Primary health centre (PHC)	Primary health sub centre (PHS)	Maternity and child welfare centre (MCW)	T.B. clinic (TBC)	Hospital-allopathic (HA)	Hospital-alternative medicine (HO)	Dispensary (D)	Veterinary hospital (VH)	Mobile health clinic (MHC)	Family welfare centre (FWC)	Charitable non Govt. hospital/Nursing home.	Medical practitioner with MBBS Degree	Medical practitioner with other degree	Medical practitioner with no degree	Traditional practitioner and faith healer.	Medicine Shop	Others	
1	2	3	21	22	23	24	25	26	27	28	29	30	31	32	33	34	35	36	37	38	
1209	Rampuri	110333			a			a	a					0	0	0	0	0	1	0	0
1210	Salempur	110334		b			b				b			0	0	0	0	0	1	0	0
1211	Dhaka Devi	110335	b	b	a	b	b	b	b	b	b	b	b	0	0	0	0	0	1	0	0
1212	Turmat Kheri	110336	b	b	a	b	b	b	b	b	b	b	b	0	0	0	0	0	1	0	0
1213	Kallarpur Gujjar	110337	a	a		a	a	a	a	a	a	a	a	0	0	0	0	0	1	0	0
1214	Dariyapur	110338	b	b	b	c	c	b	b	b	b	b	b	0	0	0	0	0	1	0	0
1215	Sona Arjunpur	110339	a	a		a	a				a			0	0	0	0	0	1	0	0
1216	Shahabuddinpur	110340																			
1217	Kurali	110341	b	b		b	b			b	b			0	0	0	0	0	0	0	0
1218	Sambelheri	110342	b	b		b	b	b	b	b	a	b	b	0	0	0	0	0	0	0	0
1219	Azampur Urf Da	110343																			
1220	Husainpur	110344	b	b		b	b	b	b	b	b	c	b	0	0	0	0	0	0	0	0
1221	Gudamb	110345	b	b		b	b	b	b	b	c	b		0	0	0	0	0	0	1	0
1222	Soobhari	110346	b			b	c	c	c	c	b	c	b	0	0	0	0	0	0	1	0
1223	Kallarpur Rajput	110347	a			a	a	a	a	a	a	c	a	0	0	0	0	0	0	1	0
1224	Kachari	110348	b			b	b	b		b	b	c	b	0	0	0	0	0	0	1	0
1225	Jagrauli	110349	a			a					a			0	0	0	0	0	0	1	0
1226	Salarpur	110350																			
1227	Chak Salarpur	110351																			
1228	Mundi Kheri	110352	b	b	b	b	b	b	b	b	b	b	b	0	0	0	0	0	0	0	0
1229	Azampur Majbat	110353	a			a						a		0	0	0	0	0	0	0	0
1230	Hardeki	110354	a			a						a		0	0	0	0	0	0	0	0
1231	Ambauli	110355	a			a						a		0	0	0	0	0	0	0	0
1232	Tipra	110356	b	b	b	b	b	b	b	b	b	b	b	0	0	0	0	0	0	0	0
1233	Saifpur	110357	a	a	a	a	a	a	a	a	a	a	a	0	0	0	0	0	0	0	0
1234	Kalaheri	110358	b			b					b			0	0	0	0	0	1	0	0
1235	Alauddinpur	110359	b			b						b		0	0	0	0	0	1	0	0
1236	Chackwali	110360	b	b		b	b	b	b	b	b	b	b	0	0	0	0	0	1	0	0
1237	Shivdaspur	110361	b	b	b	b	b			b	b		b	0	0	0	0	0	1	0	0
1238	Sirsali Kalan	110362	b	b	a	b	b	b	b	b	b	c	b	0	0	0	0	0	1	0	0
1239	Sirsali Khurd	110363	b	b		b	b	b	b	b	b	c	b	0	0	0	0	0	1	0	0
1240	Rera	110364	b	b	a	b	b	b	b	b	b	c	b	0	0	0	0	0	1	0	0
1241	Ambehta Chand	110365	c		l	l	c		c	b	c		l	0	0	0	0	0	1	0	0
1242	Ambehta Chand	110366																			
1243	Tapri Aht.	110367																			
1244	Tapri Must.	110368	c	a	a	c	c	c	c	c	b	c	c	0	0	0	0	0	0	1	0
1245	Mirzapur	110369	c		l	l	c	c	c	c	c	c	l	0	0	0	0	0	0	1	0
1246	Miyangi	110370	c	a		c	c	c	c	c	b	c	c	0	0	0	0	0	0	1	0
1247	Kutaba	110371	c	a	a	c	c	c	c	c	b	c	c	0	0	0	0	0	0	1	0
1248	Savant Kheri Mu	110372	c	a	a	c	c	c	c	c	b	c	c	0	0	0	0	0	0	1	0
1249	Savant Kheri Ahi	110373																			
1250	Sahji	110374	c	a	a	c	c	c	c	c	b	c	c	0	0	0	0	0	0	0	1
1251	Shabbirpur Mu.	110375	c	c	c	c	c	c	c	c	c	c	c	0	0	0	0	0	0	0	1
1252	Shabbirpur Aht.	110376																			
1253	Chandpur Majba	110377	a	c	a	c	c	c	a	a	a	c	a	0	0	0	0	0	1	0	0
Block T O T A L :			1	5	1	6	0	0	0	0	0	0	0	6	0	0	0	0	30	12	5

Census of India 2011- Village Directory

Amenities and Land use (As in 2009)

Name of District:-Saharanpur Location Code No:-132

Name of CD Block:-Rampur Manihran- Location CodeNo:-0008

Sr. No.	Name village	Location code no.	Availability of drinking water - Yes / No								Availability of toilet & others Yes / No			
			Tap water (Treated/Untreated)	Well water (Covered / Uncovered well)	Hand Pump	Tube wells / Bore well	Spring	River / Canal	Tank / Pond / Lake	Others	Community toilet including bath.	Community toilet excluding bath.	Rural sanitary mart or sanitary hardware outlet available near the village.	Community bio-gas or recycle of waste for productive use.
1	2	3	39	40	41	42	43	44	45	46	47	48	49	50
1209	Rampuri	110333	No	Yes	Yes	Yes	No	No	No	No	No	No	No	No
1210	Salempur	110334	No	No	Yes	No	No	Yes	Yes	No	No	No	No	No
1211	Dhaka Devi	110335	Yes	No	Yes	No	No	No	No	No	No	No	No	No
1212	Turmat Kheri	110336	No	No	Yes	Yes	No	No	No	No	No	No	No	No
1213	Kallarpur Gujjar	110337	Yes	No	Yes	Yes	No	No	No	No	No	No	No	No
1214	Dariyapur	110338	Yes	No	Yes	Yes	No	No	No	No	No	No	No	No
1215	Sona Arjunpur	110339	Yes	No	Yes	Yes	No	No	Yes	No	No	No	No	No
1216	Shahabuddinpur	110340												
1217	Kurali	110341	No	No	Yes	Yes	No	Yes	Yes	No	No	No	No	No
1218	Sambelheri	110342	Yes	No	Yes	Yes	No	No	No	No	No	No	No	No
1219	Azampur Urf Da	110343												
1220	Husainpur	110344	No	No	Yes	No	No	No	No	No	No	No	No	No
1221	Gudamb	110345	No	Yes	Yes	Yes	No	Yes	No	No	No	No	No	No
1222	Soobhari	110346	No	Yes	Yes	Yes	No	Yes	Yes	No	No	No	No	No
1223	Kallarpur Rajput	110347	Yes	No	Yes	Yes	No	Yes	Yes	No	No	No	No	No
1224	Kachari	110348	No	No	Yes	No	No	No	No	No	No	No	No	No
1225	Jagrauli	110349	Yes	No	No	Yes	No	No	No	No	No	No	No	No
1226	Salarpur	110350												
1227	Chak Salarpur	110351												
1228	Mundi Kheri	110352	No	No	Yes	Yes	No	Yes	Yes	No	No	No	No	No
1229	Azampur Majbat	110353	Yes	Yes	Yes	Yes	No	No	Yes	No	No	No	No	No
1230	Hardeki	110354	No	No	Yes	Yes	No	No	Yes	No	No	No	No	No
1231	Ambauli	110355	Yes	Yes	Yes	Yes	No	No	No	No	No	No	No	No
1232	Tipra	110356	No	No	Yes	Yes	No	No	No	No	No	No	No	No
1233	Saifpur	110357	Yes	No	Yes	No	No	No	No	No	No	No	No	No
1234	Kalaheri	110358	No	Yes	Yes	Yes	No	No	No	No	No	No	No	No
1235	Alauddinpur	110359	No	No	Yes	Yes	No	No	No	No	No	No	No	No
1236	Chackwali	110360	No	No	Yes	Yes	No	No	Yes	No	No	No	No	No
1237	Shivdaspur	110361	No	No	Yes	No	No	No	No	No	No	No	No	No
1238	Sirsali Kalan	110362	No	No	Yes	No	No	No	No	No	No	No	No	No
1239	Sirsali Khurd	110363	Yes	Yes	Yes	No	No	No	Yes	No	No	No	No	No
1240	Rera	110364	No	No	Yes	No	No	No	No	No	No	No	No	No
1241	Ambhehta Chand	110365	No	No	Yes	Yes	No	No	No	No	No	No	No	No
1242	Ambhehta Chand	110366												
1243	Tapri Aht.	110367												
1244	Tapri Must.	110368	No	No	Yes	Yes	No	No	No	No	No	No	No	No
1245	Mirzapur	110369	No	No	Yes	Yes	No	No	No	No	No	No	No	No
1246	Miyangi	110370	Yes	No	Yes	Yes	No	No	No	No	No	No	No	No
1247	Kutaba	110371	No	Yes	Yes	No	No	No	No	No	No	No	No	No
1248	Savant Kheri Mu	110372	No	No	Yes	No	No	No	No	No	No	No	No	No
1249	Savant Kheri Ahi	110373												
1250	Sahji	110374	No	No	Yes	Yes	No	No	No	No	No	No	No	No
1251	Shabbirpur Mu.	110375	No	No	Yes	Yes	No	No	No	No	No	No	No	No
1252	Shabbirpur Aht.	110376												
1253	Chandpur Majba	110377	No	Yes	Yes	Yes	No	No	Yes	No	No	No	No	No
Block T O T A L :			24	19	80	58	0	13	23	2	0	2	1	1

Census of India 2011- Village Directory

Amenities and Land use (As in 2009)

Name of District:-Saharanpur Location Code No:-132

Name of CD Block:-Rampur Maniharan- Location CodeNo:-0008

Sr. No.	Name village	Location code no.	Communication and transport facilities (If amenities available code -Yes is given except for Village Pin Code ,If not available within the village , the distance range code viz; a for < 5 Kms, b for 5-10 Kms and c for 10+ kms of nearest place where facility is available is given).																
			Post office(PO)	Sub post office (SPO)	Post & Telegraph office (P&TO)	Village Pin Code	Telephones (Land lines)	Public call office (PCO)	Mobile phone coverage	Internet cafes/ Common service centre (CSC)	Private courier facility	Bus service (Public & Private)	Railway stations	Auto/Modified Autos	Taxis and Vans	Tractors	Cycle-pulled rickshaws(Manual & Machine driven)	Carts driven by animals	Sea /River ferry service
1	2	3	51	52	53	54	55	56	57	58	59	60	61	62	63	64	65	66	67
1209	Rampuri	110333				247451	Yes		Yes		a		a	a	a	a		a	
1210	Salempur	110334	b		c	247451	Yes		Yes	b		Yes	b						
1211	Dhaka Devi	110335	b	a	c	247451	Yes		Yes	b	b	Yes	b	b	b			b	
1212	Turmat Kheri	110336	b	a	c	247451	Yes	a	Yes	b	b	Yes	b	b				b	
1213	Kallarpur Gujjar	110337	a	a	c	247451	Yes	a	Yes	a	a	Yes	a	a	a			a	
1214	Dariyapur	110338	b		c	247451	Yes	b	Yes	b	b	b	a	b	b				
1215	Sona Arjunpur	110339	a	Yes	c	247451	Yes		Yes	c	c	Yes		a		Yes	Yes		
1216	Shahabuddinpur	110340																	
1217	Kurali	110341	b	b	b		Yes	b	Yes	b	b	Yes	b	b	b	b	b	b	
1218	Sambelheri	110342	b	a	b	247451	Yes		Yes	b	b	Yes	a	b	b			b	
1219	Azampur Urf Da	110343																	
1220	Husainpur	110344	b	b	b	247451	Yes	b	Yes	b	b	Yes	a	b	a	b			
1221	Gudamb	110345	c	Yes	c	247451	Yes		Yes	b	b	Yes	b	b	b				
1222	Soobhari	110346	b		b		Yes		Yes	b	b	Yes	b	a	b				
1223	Kallarpur Rajput	110347	a		a		Yes	a	Yes		a	Yes		a			a		
1224	Kachari	110348	a		b		Yes		Yes	b	b	Yes	b		b				
1225	Jagrauli	110349	a	a	a	247451	Yes	a	Yes	a	c	Yes	a	a	a	a			
1226	Salarpur	110350																	
1227	Chak Salarpur	110351																	
1228	Mundi Kheri	110352	b	b	b		Yes	b	Yes	b	b	Yes	b				b		
1229	Azampur Majbat	110353	a	a	a		Yes	a	Yes	a	a	a	a	a	a	a			
1230	Hardeki	110354	a	a	a		Yes	a	Yes	a	c	Yes	a	a	a	a			
1231	Ambauli	110355	a	a	a		Yes	a	Yes	a	a	a	a	a	a	a			
1232	Tipra	110356	b	b	b		Yes	b	Yes	b	b	Yes	b	b	b				
1233	Saifpur	110357	a	a	a		Yes	a	Yes	a	a	a	a	a	a				
1234	Kalaheri	110358	b	b	b	247451	Yes	b	Yes	b	c	b	b	b	b	b			
1235	Alauddinpur	110359	a	a	a		Yes	a	Yes	a	a	a	a	a	a	a			
1236	Chackwali	110360	b	Yes	b	247451	Yes		Yes	b	b	Yes	b				Yes	Yes	
1237	Shivdaspur	110361	b	b	b		Yes	b	Yes	b	b	Yes	b	b	b				
1238	Sirsali Kalan	110362	b	b	b	247451	Yes	b	Yes	b	b	Yes	b				b		
1239	Sirsali Khurd	110363	b	b	b	247451	Yes	b	Yes	b	b	Yes	b	b	a	b			
1240	Rera	110364	b	b	b	247451	Yes	b	Yes	b	b	a	b	a	a	b			
1241	Ambhehta Chand	110365	c	Yes	c	247451	Yes		Yes	c	c	Yes	c				Yes	Yes	
1242	Ambhehta Chand	110366																	
1243	Tapri Aht.	110367																	
1244	Tapri Must.	110368	a	a	c	247451	Yes	a	Yes	a	c	Yes	c	c	b			c	
1245	Mirzapur	110369	c	a	c		Yes	a	Yes	c	c	Yes	c	c	c	Yes	Yes		
1246	Miyangi	110370	c	a	c		Yes	a	Yes	c	c	Yes	c	c	c	c			
1247	Kutaba	110371	c	Yes	c		Yes	a	Yes	c	c	Yes	c	c	c	a			
1248	Savant Kheri Mu	110372	b	b	c	247451	Yes	a	Yes	a	c	Yes	c	c	b			c	
1249	Savant Kheri Ahi	110373																	
1250	Sahji	110374	b	b	c	247453	Yes		Yes	c	c	Yes	c	b		c			
1251	Shabbirpur Mu.	110375	a	a	c	247453	Yes	a	Yes	a	a	Yes	c	a	a				
1252	Shabbirpur Aht.	110376																	
1253	Chandpur Majba	110377	a	a	a	247453	Yes	a	Yes	a	a	Yes	c	c	a			c	
Block T O T A L :			0	15	0	33	81	0	81	0	0	54	0	0	0	6	6	0	0

Census of India 2011- Village Directory

Amenities and Land use (As in 2009)

Name of District:-Saharanpur Location Code No:-132

Name of CD Block:-Rampur Maniheran- Location CodeNo:-0008

Sr. No.	Name village	Location code no.	Village connected to highways,village roads, banks & credit societies (If amenities available code -Yes is given, If not available within the village, the distance range code viz; a for < 5 Kms, b for 5-10 Kms and c for 10+ kms of nearest place where facility is available is given).											
			Connected to national highway(NH)	Connected to state highway(SH)	Connected to major district road (MDR)	Connected to others district road	Pucca roads	Kutcheha roads	Water bounded macadam(WBM) roads	Navigable waterway (river/canal)(NW)	Footpaths (FP)	Commercial & Co-operative Banks	ATM	Agricultural Credit Societies
1	2	3	68	69	70	71	72	73	74	75	76	77	78	79
1209	Rampuri	110333	c	a							Yes	b	b	b
1210	Salempur	110334	c	b		Yes					Yes	b	b	b
1211	Dhaka Devi	110335	c	b	a	Yes		Yes			Yes	b	b	b
1212	Turmat Kheri	110336	c	b	a	Yes					Yes	b	b	b
1213	Kallarpur Gujjar	110337	c	a	a	Yes					Yes	a	a	a
1214	Dariyapur	110338	c	b							Yes	a	b	a
1215	Sona Arjunpur	110339	c	a		Yes	Yes	Yes			Yes		a	
1216	Shahabuddinpur	110340												
1217	Kurali	110341	c	b	b	Yes					Yes	b	b	c
1218	Sambelheri	110342	c	b	b	Yes		Yes			Yes	a	b	a
1219	Azampur Urf Da	110343												
1220	Husainpur	110344	c	b		Yes					Yes	a	b	a
1221	Gudamb	110345	c	b	a	Yes					Yes	b	b	b
1222	Soobhari	110346	c	b	b	Yes					Yes	b	b	b
1223	Kallarpur Rajput	110347	c			Yes					Yes	a	a	a
1224	Kachari	110348	c			Yes					Yes	b	b	b
1225	Jagrauli	110349	c	a	a	Yes					Yes	a	a	c
1226	Salarpur	110350												
1227	Chak Salarpur	110351												
1228	Mundi Kheri	110352	c	b	b	Yes		Yes			Yes	b	b	b
1229	Azampur Majbat	110353	c	a	a						Yes	a	a	c
1230	Hardeki	110354	c	a	a	Yes					Yes	a	a	c
1231	Ambauli	110355	c	a	a						Yes	a	a	c
1232	Tipra	110356	c	b	b	Yes					Yes	b	b	c
1233	Saifpur	110357	c	a	a						Yes	a	a	b
1234	Kalaheri	110358	c	b	b						Yes	b	b	c
1235	Alauddinpur	110359	c	a	a						Yes	a	a	c
1236	Chackwali	110360	c	b	b	Yes	Yes	Yes		b	Yes	b	b	b
1237	Shivdaspur	110361	c	b	b	Yes					Yes	b	b	c
1238	Sirsali Kalan	110362	c	b		Yes					Yes	b	b	a
1239	Sirsali Khurd	110363	c	b		Yes					Yes	b	b	b
1240	Rera	110364	c	b	a						Yes	b	b	a
1241	Ambhehta Chand	110365	c	c		Yes	Yes	Yes			Yes	c	c	
1242	Ambhehta Chand	110366												
1243	Tapri Aht.	110367												
1244	Tapri Must.	110368	c	c	b	Yes					Yes	b	b	
1245	Mirzapur	110369	c	c	c	Yes	Yes	Yes			Yes	a	b	a
1246	Miyangi	110370	c	c	b	Yes		Yes			Yes	c	b	a
1247	Kutaba	110371	c	c	c	Yes					Yes	a	c	a
1248	Savant Kheri Mu	110372	c	b	a	Yes					Yes	b	b	a
1249	Savant Kheri Ahi	110373												
1250	Sahji	110374	c	c	c	Yes					Yes	b	b	a
1251	Shabbirpur Mu.	110375	c			Yes	a	Yes			Yes	a	a	a
1252	Shabbirpur Aht.	110376												
1253	Chandpur Majba	110377	c	c	c	Yes		Yes			Yes	a		a
Block T O T A L :			0	0	0	54	6	18	0	0	81	0	0	0

Census of India 2011- Village Directory

Amenities and Land use (As in 2009)

Name of District:-Saharanpur Location Code No:-132

Name of CD Block:-Rampur Maniharan- Location CodeNo:-0008

Sr. No.	Name village	Location code no.	Availability of miscellaneous facilities (If amenities available code -Yes is given, If not available within the village , the distance range code viz; a for <5 Kms, b for 5-10 Kms and c for 10+ kms of nearest place where facility is available is given).															Availability of electricity (Yes/No)						
			Self-Help Group (SHG)	Public distribution system (PDS) shop	Mandis / Regular market	Weekly Haat	Agricultural marketing society	Integrated Child Development Scheme (Nutritional Centres)	Anganwadi Centre (Nutritional Centres)	Others (Nutritional Centres)	ASHA (Aacredited Social Health Activist)	Community centre with/without TV	Sports Field,	Sports Club / Recreation Centre	Cinema / Video Hall	Public Library	Public Reading Room	Newspaper Supply	Assembly Polling station	Birth & Death Registration Office	Power Supply for Domestic Use (ED)	Power Supply for Agricultural Use (EAG)	Power Supply for Commercial Use (EC)	Power Supply for All Uses (EA)
1	2	3	80	81	82	83	84	85	86	87	88	89	90	91	92	93	94	95	96	97	98	99	100	101
1209	Rampuri	110333	Yes	a	a	a	a	Yes	Yes	Yes	Yes	a	Yes	Yes	c	c	c	Yes	Yes	Yes	Yes	Yes	Yes	Yes
1210	Salempur	110334	Yes	a	b	b	b	Yes	Yes	Yes	Yes	b	b	c	c	c	c	Yes	Yes	Yes	Yes	Yes	No	Yes
1211	Dhaka Devi	110335	Yes	Yes	b	b	b	Yes	Yes	Yes	Yes	b	b	c	c	c	c	Yes	Yes	Yes	Yes	Yes	Yes	Yes
1212	Turmat Kheri	110336	Yes	a	b	b	b	Yes	Yes	Yes	a	b	Yes	c	c	c	c	Yes	Yes	a	Yes	Yes	No	Yes
1213	Kallarpur Gujjar	110337	Yes	Yes	a	a	a	Yes	Yes	Yes	Yes	a	a	c	c	Yes	Yes	Yes	Yes	Yes	Yes	Yes	Yes	Yes
1214	Dariyapur	110338	Yes	a	b	b	b	Yes	Yes	Yes	Yes	Yes	Yes	c	b	c	c	Yes	Yes	Yes	Yes	Yes	Yes	Yes
1215	Sona Arjunpur	110339	Yes	Yes	a	a	a	Yes	Yes	Yes	Yes	c	Yes	c	c	c	c	Yes	Yes	Yes	Yes	Yes	Yes	Yes
1216	Shahabuddinpur	110340																						
1217	Kurali	110341	Yes	Yes	b	b	Yes	Yes	Yes	Yes	Yes	Yes	Yes	c	c	Yes	c	Yes	Yes	Yes	Yes	Yes	Yes	Yes
1218	Sambelheri	110342	Yes	Yes	b	b	b	Yes	Yes	Yes	Yes	Yes	Yes	c	c	c	c	Yes	Yes	Yes	Yes	Yes	Yes	Yes
1219	Azampur Urf Da	110343																						
1220	Husainpur	110344	a	Yes	Yes	Yes	Yes	Yes	Yes	Yes	Yes	Yes	Yes	Yes	Yes	Yes	Yes	Yes	Yes	Yes	Yes	Yes	Yes	Yes
1221	Gudamb	110345	Yes	Yes	c	b	c	Yes	Yes	Yes	Yes	Yes	Yes	c	b	c	c	Yes	Yes	Yes	Yes	Yes	No	Yes
1222	Soobhari	110346	Yes	Yes	b	b	b	b	b	b	Yes	b	b	b	b	c	c	Yes	Yes	c	Yes	Yes	No	Yes
1223	Kallarpur Rajput	110347	a	a	a	a	Yes	Yes	Yes	Yes	Yes	Yes	a	a	a	a	c	Yes	Yes	Yes	Yes	Yes	No	Yes
1224	Kachari	110348	Yes	Yes	b	b	b	b	Yes	Yes	Yes	b	b	b	b	b	c	Yes	Yes	Yes	Yes	Yes	Yes	Yes
1225	Jagrauli	110349	Yes	Yes	Yes	a	Yes	Yes	Yes	Yes	Yes	Yes	Yes	Yes	Yes	Yes	Yes	Yes	Yes	Yes	Yes	Yes	Yes	Yes
1226	Salarpur	110350																						
1227	Chak Salarpur	110351																						
1228	Mundi Kheri	110352	b	b	b	b	b	Yes	b	Yes	Yes	Yes	Yes	Yes	Yes	Yes	Yes	Yes	Yes	Yes	Yes	Yes	No	Yes
1229	Azampur Majbat	110353	Yes	Yes	a	a	Yes	Yes	Yes	Yes	Yes	Yes	Yes	Yes	Yes	Yes	Yes	Yes	Yes	Yes	Yes	Yes	Yes	Yes
1230	Hardeki	110354	Yes	Yes	a	a	Yes	Yes	Yes	Yes	Yes	Yes	Yes	Yes	Yes	Yes	Yes	Yes	Yes	Yes	Yes	Yes	Yes	Yes
1231	Ambauli	110355	Yes	Yes	a	a	Yes	Yes	Yes	Yes	Yes	Yes	Yes	Yes	c	c	c	Yes	Yes	Yes	Yes	Yes	Yes	Yes
1232	Tipra	110356	Yes	Yes	b	b	Yes	Yes	Yes	Yes	Yes	Yes	Yes	c	c	c	Yes	Yes	Yes	Yes	Yes	Yes	Yes	Yes
1233	Saifpur	110357	Yes	Yes	a	a	Yes	Yes	Yes	Yes	Yes	Yes	Yes	Yes	c	c	c	Yes	Yes	Yes	Yes	Yes	Yes	Yes
1234	Kalaheri	110358	b	b	Yes	Yes	Yes	Yes	Yes	Yes	Yes	Yes	Yes	Yes	Yes	Yes	Yes	Yes	Yes	Yes	Yes	Yes	Yes	Yes
1235	Alauddinpur	110359	a	a	Yes	Yes	Yes	Yes	Yes	Yes	Yes	Yes	Yes	Yes	c	c	c	Yes	Yes	Yes	Yes	Yes	Yes	Yes
1236	Chackwali	110360	b	Yes	b	b	b	Yes	Yes	b	Yes	b	b	b	b	b	b	Yes	Yes	Yes	Yes	Yes	Yes	Yes
1237	Shivdaspur	110361	Yes	Yes	b	b	Yes	Yes	Yes	Yes	Yes	Yes	Yes	Yes	Yes	Yes	Yes	Yes	Yes	Yes	Yes	Yes	Yes	Yes
1238	Sirsali Kalan	110362	Yes	Yes	b	Yes	Yes	Yes	Yes	Yes	Yes	Yes	Yes	Yes	Yes	Yes	Yes	Yes	Yes	Yes	Yes	Yes	Yes	Yes
1239	Sirsali Khurd	110363	Yes	a	b	b	Yes	Yes	Yes	Yes	Yes	Yes	Yes	Yes	Yes	Yes	Yes	Yes	Yes	Yes	Yes	Yes	Yes	Yes
1240	Rera	110364	Yes	Yes	Yes	b	Yes	Yes	Yes	Yes	Yes	Yes	Yes	Yes	Yes	Yes	Yes	Yes	Yes	Yes	Yes	Yes	Yes	Yes
1241	Ambehta Chand	110365	Yes	Yes	c	b	c	Yes	c	Yes	Yes	c	c	c	c	c	c	Yes	Yes	Yes	Yes	Yes	Yes	Yes
1242	Ambehta Chand	110366																						
1243	Tapri Aht.	110367																						
1244	Tapri Must.	110368	a	Yes	Yes	b	c	Yes	Yes	Yes	Yes	c	Yes	c	c	c	c	Yes	Yes	Yes	Yes	Yes	No	Yes
1245	Mirzapur	110369	Yes	Yes	Yes	b	c	Yes	Yes	Yes	Yes	c	c	Yes	Yes	Yes	Yes	Yes	Yes	Yes	Yes	Yes	Yes	Yes
1246	Miyangi	110370	c	c	c	b	b	Yes	Yes	Yes	Yes	Yes	Yes	c	c	c	c	Yes	Yes	Yes	Yes	Yes	No	Yes
1247	Kutaba	110371	c	Yes	c	b	c	a	Yes	a	c	c	c	c	c	c	c	Yes	Yes	Yes	Yes	Yes	Yes	Yes
1248	Savant Kheri Mu	110372	a	a	Yes	b	c	Yes	Yes	Yes	Yes	c	Yes	c	c	c	c	Yes	Yes	a	Yes	Yes	No	Yes
1249	Savant Kheri Ah	110373																						
1250	Sahji	110374	Yes	Yes	Yes	b	c	Yes	Yes	Yes	Yes	c	Yes	c	c	c	c	Yes	Yes	Yes	Yes	Yes	No	Yes
1251	Shabbirpur Mu.	110375	a	Yes	Yes	a	c	Yes	Yes	Yes	Yes	c	a	c	c	c	c	Yes	Yes	Yes	Yes	Yes	Yes	Yes
1252	Shabbirpur Aht.	110376																						
1253	Chandpur Majba	110377	Yes	Yes	Yes	Yes	Yes	Yes	Yes	Yes	Yes	Yes	Yes	Yes	Yes	Yes	Yes	Yes	Yes	Yes	Yes	No	Yes	

Block T O T A L : 49 53 16 8 20 56 73 77 74 36 53 28 19 20 21 80 75 69 81 81 50 81

Census of India 2011- Village Directory

Amenities and Land use (As in 2009)

Name of District:-Saharanpur Location Code No:-132

Name of CD Block:-Rampur Manihran- Location CodeNo:-0008

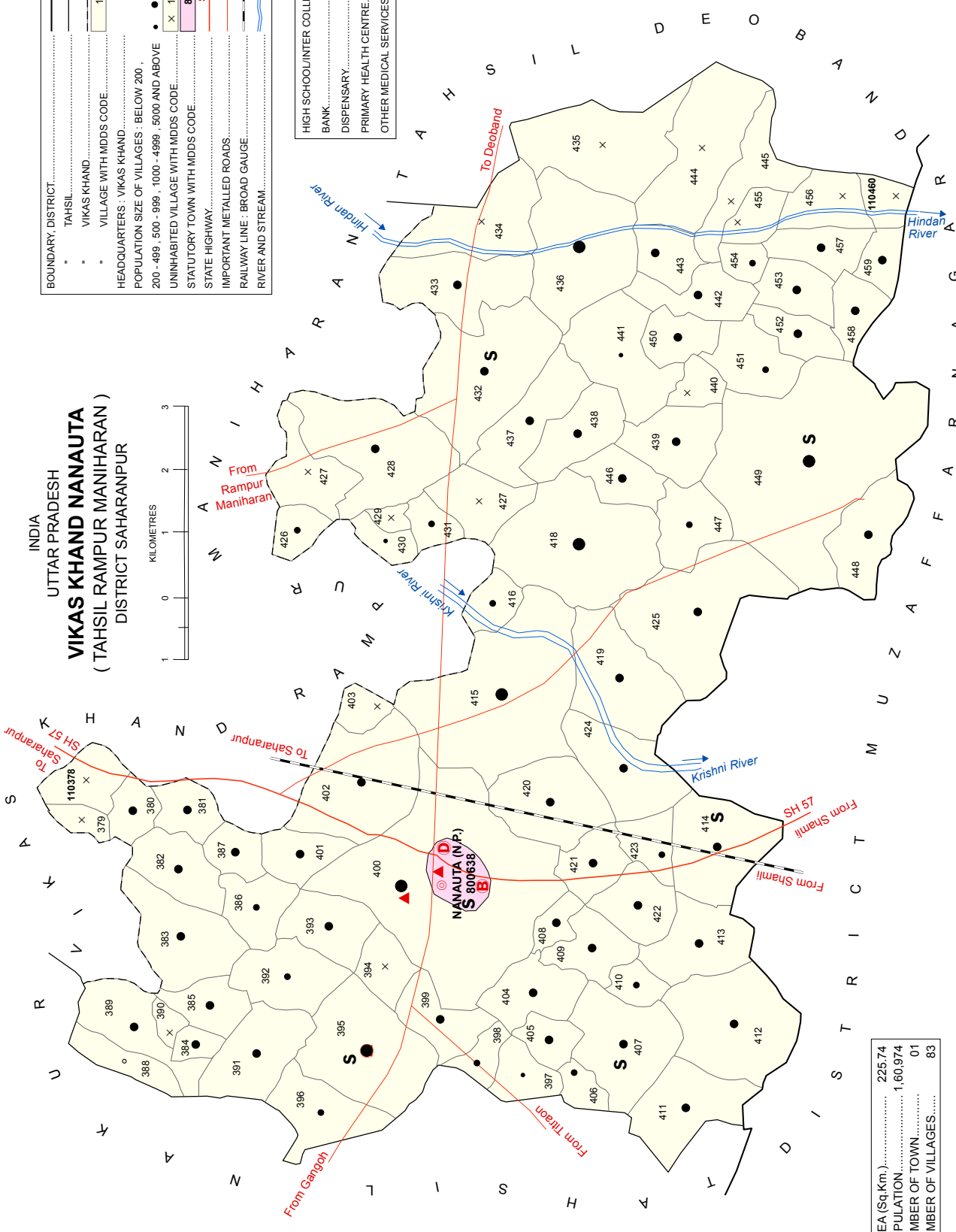
Sr. No.	Name village	Location code no.	Land Use																	Name of three most important commodities manufactured				
			Nearest Town	Area under different types of land use (in hectares rounded up to one decimal place)											Area irrigated by source (in hectare).									
				Name	Distance range code, i.e. a. for <= 5 Kms, b. for 5-10 Kms and c. for 10+ kms.	Forests	Area under Nonagricultural Uses	Barren and Un-cultivable land	Permanent Pastures and Other Grazing Lands	Land Under Miscellaneous Tree Crops etc.	Culturable Waste Land	Fallow lands other than current fallows	Current Fallows	Net Area Sown	Total Irrigated Land Area	Total Un-irrigated Land Area	Canals (C)	Wells/Tube-wells(W/TW)	Tanks/Lakes(T/L)	Water Falls(WF)	Others(O)	First	Second	Thrd
1	2	3	102	103	104	105	106	107	108	109	110	111	112	113	114	115	116	117	118	119	120	121	122	
1209	Rampuri	110333	SAHARANP	a		0	0	0	0	0	0.1	0.1	0	185.2	163.9	21.2	82.1	81.8	0	0	0			
1210	Salempur	110334	AHARANPUR			3.5	0	0	0	0	0	0	0.7	231	108.9	122.2	100	8.9	0	0	0			
1211	Dhaka Devi	110335	RAMPUR	b		0	45	0	0	0	0	0	1.8	352.3	352.3	0	0	352.3	0	0	0			
1212	Turmat Kheri	110336	RAMPUR	b		0	28.3	0	0	0	0	0	0	129.9	129.9	0	0	129.9	0	0	0			
1213	Kallarpur Gujjar	110337	RAMPUR	a		0	50	0	0	0	0	0	0.7	208.4	208.4	0	0	208.4	0	0	0			
1214	Dariyapur	110338	RAMPUR	b		0	11.6	0	0	0.6	0	1.1	0	64.6	64.6	0	0	64.6	0	0	0			
1215	Sona Arjunpur	110339	SAHARANPUR			0	140.2	0	0	0	1.5	0	10.8	975.8	975.8	0	540.1	435.7	0	0	0			
1216	Shahabuddinpur	110340	RAMPUR			0	6	0	0	0	0	0	0	55.1	55.1	0	55.1	0	0	0				
1217	Kurali	110341	RAMPUR	b		0	0	38.7	0	0	0	0	0	246.4	246.4	0	14	106.3	0	0	126			
1218	Sambelheri	110342	RAMPUR	b		0	56.3	0	0	1.9	0.4	1.6	0	427.4	427.4	0	179.6	247.8	0	0	0			
1219	Azampur Urf Da	110343	RAMPUR			0	0	3.8	0	0	0	0	0	47.4	47.4	0	0	47.4	0	0	0			
1220	Husainpur	110344	SAHARANP	b		0	21.2	0	0	0.4	0.1	0.4	0	142.1	142.1	0	65.4	76.6	0	0	0			
1221	Gudamb	110345	SAHARANP	b		0	57.2	0	0	1.4	0	0.5	0	401.8	401.8	0	96.2	305.6	0	0	0			
1222	Soobhari	110346	SAHARANP	b		0	1	10.5	0.8	12.9	0.2	0	1.8	153.5	153.5	0	114.4	39.1	0	0	0			
1223	Kallarpur Rajput	110347	SAHARANP	a		1	4.3	2.7	0	1.5	0.4	0	1.2	111.9	111.9	0	0	0	3.9	0	108			
1224	Kachari	110348	SAHARANP	c		0	4.4	4.2	0	2	2.1	0	3	217.3	217.3	0	135.5	81.8	0	0	0			
1225	Jagrauli	110349	RAMPUR			0	12.5	0	0	0.2	0	0	0.3	75.3	75.3	0	75.3	0	0	0				
1226	Salarpur	110350	RAMPUR	a		0	9.7	0	0	0	0	0	1.1	103.9	103.9	0	103.9	0	0	0				
1227	Chak Salarpur	110351	SAHARANPUR			0	5.1	0	0	0.1	0.3	0	0	33.7	33.7	0	0	33.7	0	0	0			
1228	Mundi Kheri	110352	RAMPUR	b		0	37.1	0.7	0	0	0.4	0.3	1.4	224.6	224.6	0	0	224.6	0	0	0			
1229	Azampur Majbat	110353	RAMPUR			0	10.4	0	1.3	0	0	0	0.3	103.6	103.6	0	0	103.6	0	0	0			
1230	Hardeki	110354	RAMPUR	a		0	18.4	0	0	0	2.8	0	0.6	177.1	177.1	0	0	177.1	0	0	0			
1231	Ambauli	110355	RAMPUR			0	8.8	0	0	0	0	0	0	40.8	40.8	0	0	40.8	0	0	0			
1232	Tipra	110356	RAMPUR	b		0	0	23.6	0	0	0	0	0	108.7	108.7	0	0	108.7	0	0	0			
1233	Saifpur	110357	RAMPUR	a		0	0.1	12.2	0	0	0	0	0	75.6	75.6	0	0	75.6	0	0	0			
1234	Kalaheri	110358	RAMPUR	a		0	14.4	0	11.2	0.7	0.3	0	0.4	96.9	96.9	0	0	96.9	0	0	0			
1235	Alauddinpur	110359	RAMPUR	a		0	10.1	0	0.8	0.8	0	0	0	57.2	57.8	0	0	57.8	0	0	0			
1236	Chackwali	110360	RAMPUR			0	65.4	0	0	87.2	4.6	0	0	783	783	0	0	0	0	0	783			
1237	Shivdaspur	110361	SAHARANP	b		0	0	0	25	0	0	0	0	141.3	141.1	0	80.1	61.8	0	0	0			
1238	Sirsali Kalan	110362	SAHARANP	b		0	47.3	0	0	1.2	0	0.1	2.4	237.1	237.1	0	0	164.8	0	0	72.3			
1239	Sirsali Khurd	110363	SAHARANP	b		0	16.9	0	0	0	0	0	0	151.9	151.9	0	0	151.9	0	0	0			
1240	Rera	110364	SAHARANP	b		0	16	0	0	0.1	0	0	0.1	140.1	140.1	0	0	140.1	0	0	0			
1241	Ambhta Chand	110365	SAHARANP	c		0	71	1.5	0.3	0	0.4	0	17.6	595.6	591.8	3.8	0	591.8	0	0	0			
1242	Ambhta Chand	110366	SAHARANP	c		0	19	0	0	0	0	0.8	0.9	180.3	181.9	0	0	181.9	0	0	0			
1243	Tapri Aht.	110367	RAMPUR	c		0	4.3	0	0	0	0	0	0	28.2	28.2	0	0	28.2	0	0	0			
1244	Tapri Must.	110368	SAHARANP	c		0	20.8	0	0.6	0	0	0	0.1	105.8	105.8	0	0	105.8	0	0	0			
1245	Mirzapur	110369	SAHARANP	c		0	70.4	0	0	0	1.1	0	0	269.5	269.5	0	0	269.5	0	0	0			
1246	Miyangi	110370	SAHARANP	c		0	40.3	0	0	0	0	0	0	273.4	273.4	0	0	273.4	0	0	0			
1247	Kutaba	110371	SAHARANP	c		0	17.4	0	0	0	0	0	0	112.2	112.1	0	0	112.4	0	0	0			
1248	Savant Kheri Mu	110372	RAMPUR	c		0	13.8	0	0.8	0	0	0	0	101.6	101.6	0	0	101.6	0	0	0			
1249	Savant Kheri Ahi	110373	RAMPUR			0	4	0	0	0	0	0	0.2	76.3	76.5	0	0	76.5	0	0	0			
1250	Sahji	110374	SAHARANP	c		0	28.9	0	0	0	0	0	0	279.8	279.8	0	0	279.8	0	0	0			
1251	Shabbirpur Mu.	110375	SAHARANP	c		0	26.9	0	1.5	1.5	0	0	0.2	240.8	240.8	0	0	240.8	0	0	0			
1252	Shabbirpur Aht.	110376	SAHARANP	c		0	71	0	0	0	0	16	0	187	187	0	0	187	0	0	0			
1253	Chandpur Majba	110377				0	35.1	0	1.3	0	0	0	0	361.8	361.4	0	0	361.4	0	0	0			
Block T O T A L :					0	0	27.5	2466.3	154.9	685	178.1	33.9	63.1	71.9	18582.9	18391.4	192.9	4120	12371.7	3.9	0			

INDIA
UTTAR PRADESH
VIKAS KHAND NANAUTA
(TAHSIL RAMPUR MANIHARAN)
DISTRICT SAHARANPUR



BOUNDARY, DISTRICT.....	TAHSIL.....
VIKAS KHAND.....	VILLAGE WITH MDDS CODE.....
POPULATION SIZE OF VILLAGES : BELOW 200	POPULATION SIZE OF VILLAGES : 200 , 200 - 499 , 500 - 999 , 1000 - 4999 , 5000 AND ABOVE
HEADQUARTERS : VIKAS KHAND.....	UNINHABITED VILLAGE WITH MDDS CODE.....
STATUTORY TOWN WITH MDDS CODE.....	STATE HIGHWAY.....
IMPORTANT METALLED ROADS.....	RAILWAY LINE : BROAD GAUGE.....
RIVER AND STREAM.....	

S HIGH SCHOOL/INTER COLLEGE..
B BANK.....
D DISPENSARY.....
▲ PRIMARY HEALTH CENTRE.....
▲ OTHER MEDICAL SERVICES.....



AREA (Sq.Km.).....	225.74
POPULATION.....	1,60,974
NUMBER OF TOWN.....	01
NUMBER OF VILLAGES.....	83

Alphabetical list of Villages (CD Block Wise)			
Name of District: Saharanpur			
Name of CD BLOCK: Nanauta			
Sr. No.	Name of village	2011 Census location code	2001 Census location code
1	Abdalpur	110430	00145800
2	Abha	110385	00141300
3	Ambेhta Mohan	110448	00147600
4	Anant Mao	110383	00141100
5	Atepur	110410	00143800
6	Aulra	110393	00142100
7	Babupura	110387	00141500
8	Baduli Navagaon	110438	00146600
9	Bahera Aht	110445	00147300
10	Bahera Mu.	110442	00147000
11	Balu Mazra	110446	00147400
12	Barsa	110398	00142600
13	Bhains Rao	110409	00143700
14	Bhanhera Khemchand	110424	00145200
15	Bharbhauli	110378	00140600
16	Bharidin Daranpur	110407	00143500
17	Bhatpura	110452	00148000
18	Bhavasi Raipur	110411	00143900
19	Bhojpur	110419	00144700
20	Bohat Kheri	110396	00142400
21	Brahaman Mazra	110394	00142200
22	Bud Gaon	110432	00146000
23	Chack Katla	110429	00145700
24	Chaura	110422	00145000
25	Chhachharauli	110391	00141900
26	Chirao Aht	110444	00147200
27	Chirao Mu.	110443	00147100
28	Dadanpur	110405	00143300
29	Dalheri	110428	00145600
30	Deopura	110423	00145100
31	Fatehpur	110401	00142900
32	Hamidpur	110403	00143100
33	Hasanpur Lautni	110447	00147500
34	Indravali Kalyanpur	110389	00141700
35	Jadauda Panda	110449	00147700
36	Jaidpura	110408	00143600
37	Jand Kheri	110397	00142500
38	Janderi	110414	00144200
39	Jhabiran	110417	00144500

40	Jogipura	110386	00141400
41	Kalhen Heri	110451	00147900
42	Kamalpur Bakdauli	110421	00144900
43	Kanjauli	110380	00140800
44	Kanshipur	110413	00144100
45	Katla	110431	00145900
46	Khudabaxpur	110437	00146500
47	Khudana	110402	00143000
48	Landhaura	110399	00142700
49	Lukadari	110453	00148100
50	Madhopur	110404	00143200
51	Maheshpur Aht	110434	00146200
52	Maheshpur Mu.	110433	00146100
53	Mirpur	110379	00140700
54	Mohammad Gada	110426	00145400
55	Mora	110418	00144600
56	Mushkipur	110458	00148600
57	Nainpur Nagla	110427	00145500
58	Nainpur Saiyyad	110392	00142000
59	Nanauta Dehat	110400	00142800
60	Nanhera Kalan Aht.	110456	00148400
61	Nanhera Kalan Mu.	110457	00148500
62	Nanhera Khurd Aht	110460	00148800
63	Nanhera Khurd Must.	110459	00148700
64	Navada Majbata	110390	00141800
65	Pando Kheri	110420	00144800
66	Pathanpura	110384	00141200
67	Qua Khera	110412	00144000
68	Ratan Heri Aht.	110455	00148300
69	Ratan Heri Must.	110454	00148200
70	Sadhauli Dunichandpur	110381	00140900
71	Shahjahanpur	110388	00141600
72	Shimlana Aht	110435	00146300
73	Shimlana Mu,	110436	00146400
74	Shyampur	110440	00146800
75	Sisauna Jamalpur	110441	00146900
76	Sisauni	110450	00147800
77	Sizood	110382	00141000
78	Thaska	110415	00144300
79	Tikraul	110395	00142300
80	Tilfara Ainabad	110425	00145300
81	Umahi Rajput	110416	00144400
82	Uumri Majbata	110439	00146700
83	Yahiiyapur	110406	00143400

Census of India 2011- Village Directory

Amenities and Land use (As in 2009)

Name of District:-Saharanpur Location CodeNo:-132

Name of CD Block:-Nanauta- Location CodeNo:-0009

Sr. No.	Name village	Location code no.	Total area of the village (in hectares rounded up to one decimal place)	Total population (2011 census)	Number of households (2011 census)	Number of educational amenities available. (If not available within the village , the distance range code viz; a for < 5 Kms, b for 5-10 Kms and c for 10+ kms of nearest place where facility is available is given).														
						Pre-Primary school (PP)	Primary school (P)	Middle school (M)	Secondary School (S)	Senior Secondary school (SS)	Degree college of arts science & commerce (ASC)	Engineering college(EC)	Medical college (MC)	Management institute (MI)	Polytechnic (PT)	Vocational training school /ITI	Non-formal training centre (NFTC)	Special school for disabled (SSD)	Others (specify)	
1	2	3	4	5	6	7	8	9	10	11	12	13	14	15	16	17	18	19	20	
1254	Bharbhauli	110378	175.3	0	0															
1255	Mirpur	110379	40	0	0															
1256	Kanjauli	110380	116.7	1923	320	1	1	1	b	b	b	b	b	b	b	b	b	b	b	b
1257	Sadhauri Dunich	110381	143.7	1809	331		a	a			c	c	b	b						
1258	Sizood	110382	223.3	1988	284	1	1	a	a	b	b	c	c	c		b				
1259	Anant Mao	110383	374.3	2595	437	1	2	1	b	b	c	c	c	c	c					
1260	Pathanpura	110384	55.9	1050	189	b	1	1	b	b	b	c	c	c	c	c				
1261	Abha	110385	165.1	2107	368	1	2	1	b	b	c	c	c	c	c	c				
1262	Jogipura	110386	153.6	522	77		1	b	b	b	b	c			b	c				
1263	Babupura	110387	117.9	2077	345	2	2	1	a	a	a	c	c		b	c				
1264	Shahjahanpur	110388	148.1	58	10	c	a	a	c	c	c	c	c	c	c	c	c	c	c	c
1265	Indravali Kalyan	110389	570.9	1951	334	c	1	1	b	a	c	c	c	c	c	c				
1266	Navada Majbata	110390	93.6	0	0															
1267	Chhachharauli	110391	402.4	2137	397	1	2	a	a	a							c			
1268	Nainpur Saiyyad	110392	209.4	775	130	b	1	a	a	a							c		b	
1269	Aulra	110393	218.4	2787	490	1	2	1	a	a	a	c	c	c	c	a			c	
1270	Brahman Mazra	110394	79.1	0	0															
1271	Tikraul	110395	617.2	6018	1084	1	2	1	1	1	b	b								
1272	Bohat Kheri	110396	370.2	722	125		1					b				b				
1273	Jand Kheri	110397	101	423	70	a	a	a	a	a	a				c					
1274	Barsa	110398	100.3	826	145	1	1	a	a	b						c				
1275	Landhaura	110399	184	1524	263	1	a	a	a	a	c				c	b				
1276	Nanauta Dehat	110400	1602	6324	1151	1	2	1							c					
1277	Fatehpur	110401	151.3	1418	252		1	1	a	a	a	c	c	c	b	a			c	
1278	Khudana	110402	560	4835	847	2	2	1	a	a	a	c	c	c	b	a			c	
1279	Hamidpur	110403	65.2	0	0															
1280	Madhopur	110404	236.5	1723	279		1	1	a	a	a						b			
1281	Dadanpur	110405	96.6	1363	232		1	1	b	b	b					b				
1282	Yahiyyapur	110406	45	879	165	a	1	c	b	b	b					b				
1283	Bharidin Daranp	110407	425.3	3025	496	1	2	1	1	1	1	b								
1284	Jaidpura	110408	99.8	1028	183	1	1	a	a	a	a			b						
1285	Bhains Rao	110409	245.1	1409	260		1	a	a	a	a					a				
1286	Atepur	110410	105.6	555	89	a	b	b	b	b						c				
1287	Bhavasi Raipur	110411	375.2	2602	461	1	2	1	b	b	b				b					
1288	Qua Khera	110412	520.9	3591	632	1	2	1	b	b	b	a	c		c	b				
1289	Kanshipur	110413	390.6	2095	363	1	2	1	b	b	b	c	c	c	c	b			b	
1290	Janderi	110414	426.3	1991	306		1	1	a	a	a	c				c	b			
1291	Thaska	110415	834	5848	1060	1	2	a	a	a	b	b					b			
1292	Umahi Rajput	110416	236.4	901	157		b	b	b	b	c	c	c	c	c	c	c			
1293	Jhabiran	110417	224.9	1713	306		1	1	a	a	b	c	c	c	c	c				
1294	Mora	110418	98.3	5011	894	1	2	b	b	b	b	c	c	c	c	c				
1295	Bhojpur	110419	419.2	2135	388	1	2	1				b	b	c	c	c	c	c	c	
1296	Pando Kheri	110420	345.5	2052	393	1	2	1	a	a	a	c	c			c	a			c
1297	Kamalpur Bakda	110421	148.1	1408	267		1	a	a	a	a									
1298	Chaura	110422	223.9	1639	296		1	1	b	b	b									
1299	Deopura	110423	115.1	877	161		1	a	a	a	c	a			c	a				
1300	Bhanhera Khemc	110424	327.8	1455	218	a	1	1	a	a	a	c				c	a			
1301	Tilfara Ainabad	110425	659.2	3730	646	1	2	1	a	a	a				c	c	c			
1302	Mohammad Gada	110426	15.7	891	145	c	1	b	b	b	b	b	c	c	b	b				
1303	Nainpur Nagla	110427	186.4	0	0															
1304	Dalheri	110428	69.9	4850	763	1	2	1	a	b	c	c	c	c	c					
1305	Chack Katla	110429	44.4	0	0															
1306	Abdalpur	110430	10.5	374	70	c	1	b	b	b	c	c	c	c	c	c				
1307	Katla	110431	85.5	648	115	c	1	a	c	c	b	c	c	c	c	c				
1308	Bud Gaon	110432	812	4906	895	1	2	1	1	1	1	c	c	c	c	c				
1309	Maheshpur Mu.	110433	473.1	4059	684	1	2	1	a	a	a	c	c	c	c	c				
1310	Maheshpur Aht	110434	286.6	0	0															
1311	Shimlana Aht	110435	793.3	0	0															
1312	Shimlana Mu.	110436	369	7711	1252	1	2													

Census of India 2011- Village Directory

Amenities and Land use (As in 2009)

Name of District:-Saharanpur Location Code No:-132

Name of CD Block:-Nanauta- Location CodeNo:-0009

Sr. No.	Name village	Location code no.	Number of Medical Amenities available. (If not available within the village, the distance range code viz; a for < 5 Kms, b for 5-10 Kms and c for 10+ kms of nearest place where facility is available is given).									Number of Non-Government Medical Amenities available.									
			Community health centre (CHC)	Primary health centre (PHC)	Primary health sub centre (PHS)	Maternity and child welfare centre (MCW)	T.B. clinic (TBC)	Hospital-allopathic (HA)	Hospital-alternative medicine (HO)	Dispensary (D)	Veterinary hospital (VH)	Mobile health clinic (MHC)	Family welfare centre (FWC)	Charitable non Govt. hospital/Nursing home.	Medical practitioner with MBBS Degree	Medical practitioner with other degree	Medical practitioner with no degree	Traditional practitioner and faith healer.	Medicine Shop	Others	
1	2	3	21	22	23	24	25	26	27	28	29	30	31	32	33	34	35	36	37	38	
1254	Bharbhauli	110378																			
1255	Mirpur	110379																			
1256	Kanjauli	110380	b	b	b	b	c	c	b	c	b	b	b	0	0	0	0	0	1	0	
1257	Sadhauri Dunich	110381	a	a	a	a	c	a	a		a		c	0	0	0	0	0	1	0	
1258	Sizood	110382	b	b	b	b	c	c	c		c	b	b	0	0	0	0	0	1	0	
1259	Anant Mao	110383	b	b	b	b	c	c		c	b			0	0	0	0	0	1	0	
1260	Pathanpura	110384	b	b	b	b	b	b	b	b	b	c		0	0	0	0	0	1	0	
1261	Abha	110385	b	b		b	b	b	c	b	b	c	b	0	0	0	0	0	1	0	
1262	Jogipura	110386	b	b	b	b	c	b	b	b	b	b	b	0	0	0	0	0	1	0	
1263	Babupura	110387	a	a	a	a	c	a	a	a	a		a	0	0	0	0	0	1	0	
1264	Shahjahanpur	110388	c	c	c	c	c	c	c	c	c	c	c	0	0	0	0	0	1	0	
1265	Indravali Kalyan	110389	a	a		c	a	a	a	a	a	a	a	0	0	0	0	0	1	0	
1266	Navada Majbata	110390																			
1267	Chhachharauli	110391	b											0	0	0	0	0	1	0	
1268	Nainpur Saiyyad	110392	b											0	0	0	0	0	1	0	
1269	Aulra	110393	a	a		a	a	c	c	a	c	a	a	0	0	0	0	0	1	0	
1270	Brahman Mazra	110394																			
1271	Tikraul	110395	b		l		l							l	0	0	0	0	0	1	0
1272	Bohat Kheri	110396	b	b										0	0	0	0	0	1	0	
1273	Jand Kheri	110397	b	a	a	b	b	b	b			a		0	0	0	0	0	1	0	
1274	Barsa	110398	b	a	a	b	b	b	b		a		b	0	0	0	0	0	1	0	
1275	Landhaura	110399	b	b	b		b	b	b	b	b	b	b	0	0	0	0	0	1	0	
1276	Nanauta Dehat	110400		l		l	l				a			l	0	0	0	0	0	1	0
1277	Fatehpur	110401		a		a	c	c	a	c	a		a	0	0	0	0	0	1	0	
1278	Khudana	110402	a	a			c	c	a	c	a		a	0	0	0	0	0	1	0	
1279	Hamidpur	110403																			
1280	Madhopur	110404	a	a	a	a	a	a	a	a	a	a	a	0	0	0	0	0	1	0	
1281	Dadanpur	110405	b	b	b	b	b	b	b		b		b	0	0	0	0	0	1	0	
1282	Yahiyyapur	110406	b	b	b	b		b	b	b	b	a	b	0	0	0	0	0	1	0	
1283	Bharidin Daranp	110407		b	b	b		b			a	a	b	0	0	0	0	0	1	0	
1284	Jaidpura	110408	a	a	a	a	a	a	a	a	a	a	a	0	0	0	0	0	1	0	
1285	Bhains Rao	110409	a	a	a	a	a	a						0	0	0	0	0	1	0	
1286	Atepur	110410	b	b	b	b		b	b	b	b		b	0	0	0	0	0	1	0	
1287	Bhavasi Raipur	110411	b	b	b	b	b	b	b	b	b	b	b	0	0	0	0	0	1	0	
1288	Qua Khera	110412	b	b	a	b	c	c			a		b	0	0	0	0	0	1	0	
1289	Kanshipur	110413	b	b	b	b	c	c	c	c	a		b	0	0	0	0	0	1	0	
1290	Janderi	110414	b	b	b	b	c	c	c	c	b		b	0	0	0	0	0	1	0	
1291	Thaska	110415	b	b	b	b		b			b		b	0	0	0	0	0	1	0	
1292	Umahi Rajput	110416	b		b	b	b	b	b	b	b	b	b	0	0	0	0	0	0	0	
1293	Jhabiran	110417	b	b	a	b	b	b	b	b	b	a	c	0	0	0	0	0	0	0	
1294	Mora	110418	b	b	b	b	b	b	b	b	b	b	c	0	0	0	0	0	0	1	
1295	Bhojpur	110419	a	b	b	b	b	b	b	b	b	b	b	0	0	0	0	0	0	1	
1296	Pando Kheri	110420	a	a	a	a	a	a	a	a	a	a	a	0	0	0	0	0	0	1	
1297	Kamalpur Bakda	110421	a	a	a	a	a	a	a	a	a	a	a	0	0	0	0	0	0	1	
1298	Chaura	110422	b	b	b	b	b	b	b	b	b		b	0	0	0	0	0	0	1	
1299	Deopura	110423	a	a	a	a	c	c	c	c	a	c	a	0	0	0	0	0	0	1	
1300	Bhanhera Khemc	110424	a	a	a	a	c	c	a	c	a		a	0	0	0	0	0	0	1	
1301	Tilfara Ainabad	110425		b	a	b	c				a		b	0	0	0	0	0	0	1	
1302	Mohammad Gada	110426	c	c	c	c	c	c	c	c	b		c	0	0	0	0	0	0	1	
1303	Nainpur Nagla	110427																			
1304	Dalheri	110428	c	c	c	c	c	c	c	c	a		c	0	0	0	0	0	0	1	
1305	Chack Katla	110429																			
1306	Abdalpur	110430	b	b	b	b	b	b	b	b	b		b	0	0	0	0	0	0	1	
1307	Katla	110431	b	b	b	b	b	b	b	b	b	a	b	0	0	0	0	0	0	1	
1308	Bud Gaon	110432	c				c	c	c	c	c	c	c	0	0	0	0	0	0	1	
1309	Maheshpur Mu.	110433	c	c		c	c	c	c	c	a	a	c	0	0	0	0	0	0	0	
1310	Maheshpur Aht	110434																			
1311	Shimlana Aht	110435																			
1312	Shimlana Mu,	110436												0	0	0	0	1	0	0	

Census of India 2011- Village Directory

Amenities and Land use (As in 2009)

Name of District:-Saharanpur Location Code No:-132

Name of CD Block:-Nanauta- Location CodeNo:-0009

Sr. No.	Name village	Location code no.	Availability of drinking water - Yes / No								Availability of toilet & others Yes / No			
			Tap water (Treated/Untreated)	Well water (Covered / Uncovered well)	Hand Pump	Tube wells / Bore well	Spring	River / Canal	Tank / Pond / Lake	Others	Community toilet including bath.	Community toilet excluding bath.	Rural sanitary mart or sanitary hardware outlet available near the village.	Community bio-gas or recycle of waste for productive use.
1	2	3	39	40	41	42	43	44	45	46	47	48	49	50
1254	Bharbhauli	110378												
1255	Mirpur	110379												
1256	Kanjauli	110380	No	No	Yes	Yes	No	Yes	Yes	No	No	No	No	No
1257	Sadhauli Dunich	110381	No	Yes	Yes	Yes	No	Yes	Yes	No	No	No	No	No
1258	Sizood	110382	No	Yes	Yes	Yes	No	Yes	Yes	No	No	No	No	No
1259	Anant Mao	110383	No	No	Yes	Yes	No	No	Yes	No	No	No	No	No
1260	Pathanpura	110384	No	No	Yes	Yes	No	No	Yes	No	No	No	No	Yes
1261	Abha	110385	No	No	Yes	Yes	No	No	Yes	No	No	No	No	No
1262	Jogipura	110386	No	No	Yes	Yes	No	No	Yes	No	No	No	No	No
1263	Babupura	110387	No	No	Yes	No	No	Yes	Yes	No	No	No	No	No
1264	Shahjahanpur	110388	No	No	Yes	Yes	No	No	Yes	No	No	No	No	No
1265	Indravali Kalyan	110389	No	No	Yes	Yes	No	No	Yes	No	No	No	No	No
1266	Navada Majbata	110390												
1267	Chhachharauli	110391	Yes	No	Yes	Yes	No	No	No	No	No	No	No	No
1268	Nainpur Saiyyad	110392	No	No	Yes	Yes	No	No	Yes	No	No	No	No	No
1269	Aulra	110393	Yes	Yes	Yes	Yes	No	Yes	Yes	No	No	No	No	No
1270	Brahaman Mazra	110394												
1271	Tikraul	110395	Yes	Yes	Yes	Yes	No	No	No	No	No	No	No	No
1272	Bohat Kheri	110396	Yes	Yes	Yes	Yes	No	No	No	No	No	No	No	No
1273	Jand Kheri	110397	Yes	No	No	No	No	Yes	Yes	No	No	No	No	No
1274	Barsa	110398	Yes	Yes	Yes	Yes	No	No	Yes	No	Yes	No	No	No
1275	Landhaura	110399	No	Yes	Yes	Yes	No	Yes	No	No	No	No	No	Yes
1276	Nanauta Dehat	110400	Yes	No	Yes	Yes	No	No	Yes	No	No	No	No	No
1277	Fatehpur	110401	Yes	Yes	No	Yes	No	No	No	No	No	No	No	No
1278	Khudana	110402	No	No	Yes	Yes	No	No	No	No	No	No	No	No
1279	Hamidpur	110403												
1280	Madhopur	110404	No	No	Yes	Yes	No	No	Yes	No	No	No	No	No
1281	Dadanpur	110405	No	No	Yes	Yes	No	No	Yes	No	No	No	No	No
1282	Yahiyyapur	110406	No	No	Yes	Yes	No	No	Yes	No	No	No	No	No
1283	Bharidin Daranp	110407	Yes	No	Yes	Yes	No	No	Yes	No	No	No	No	No
1284	Jaidpura	110408	Yes	No	Yes	No	No	No	Yes	No	No	No	No	No
1285	Bhains Rao	110409	No	No	Yes	Yes	No	Yes	Yes	No	No	No	No	No
1286	Atepur	110410	No	No	Yes	No	No	No	No	No	No	No	No	No
1287	Bhavasi Raipur	110411	No	No	Yes	No	No	Yes	No	No	No	No	No	No
1288	Qua Khera	110412	Yes	No	Yes	Yes	No	Yes	Yes	No	No	No	No	No
1289	Kanshipur	110413	No	No	Yes	No	No	No	No	Yes	No	No	Yes	No
1290	Janderi	110414	No	No	Yes	Yes	No	Yes	Yes	No	No	No	No	No
1291	Thaska	110415	No	Yes	Yes	Yes	No	No	Yes	No	No	No	No	No
1292	Umahi Rajput	110416	No	No	Yes	Yes	No	No	No	No	No	No	No	No
1293	Jhabiran	110417	Yes	Yes	Yes	Yes	No	No	Yes	No	No	No	No	No
1294	Mora	110418	Yes	Yes	Yes	Yes	No	No	Yes	No	No	No	No	No
1295	Bhojpur	110419	Yes	No	Yes	Yes	No	No	No	No	No	No	No	No
1296	Pando Kheri	110420	Yes	No	Yes	Yes	No	No	No	No	No	No	No	No
1297	Kamalpur Bakda	110421	No	No	Yes	No	No	No	Yes	No	No	No	No	No
1298	Chaura	110422	No	Yes	Yes	No	No	Yes	No	No	No	No	No	No
1299	Deopura	110423	No	No	Yes	Yes	No	No	No	No	No	No	No	No
1300	Bhanhera Khemc	110424	No	Yes	Yes	Yes	No	No	No	No	No	No	No	No
1301	Tilfara Ainabad	110425	No	Yes	Yes	Yes	No	Yes	No	No	No	No	No	No
1302	Mohammad Gada	110426	No	No	Yes	Yes	No	No	No	No	No	No	No	No
1303	Nainpur Nagla	110427												
1304	Dalheri	110428	No	No	Yes	Yes	No	No	No	No	No	No	No	No
1305	Chack Katla	110429												
1306	Abdalpur	110430	No	No	Yes	Yes	No	No	No	No	No	No	No	No
1307	Katla	110431	No	No	Yes	No	No	No	No	No	No	No	No	No
1308	Bud Gaon	110432	No	No	Yes	No	No	No	Yes	No	No	No	No	No
1309	Maheshpur Mu.	110433	No	No	Yes	Yes	No	No	Yes	No	No	No	No	No
1310	Maheshpur Aht	110434												
1311	Shimlana Aht	110435												
1312	Shimlana Mu,	110436	No	No	Yes	Yes	No	No	No	No	No	No	No	Yes

Census of India 2011- Village Directory

Amenities and Land use (As in 2009)

Name of District:-Saharanpur Location Code No:-132

Name of CD Block:-Nanauta- Location CodeNo:-0009

Sr. No.	Name village	Location code no.	Communication and transport facilities (If amenities available code -Yes is given except for Village Pin Code ,If not available within the village , the distance range code viz; a for < 5 Kms, b for 5-10 Kms and c for 10+ kms of nearest place where facility is available is given).																
			Post office(PO)	Sub post office (SPO)	Post & Telegraph office (P&TO)	Village Pin Code	Telephones (Land lines)	Public call office (PCO)	Mobile phone coverage	Internet cafes/ Common service centre (CSC)	Private courier facility	Bus service (Public & Private)	Railway stations	Auto/Modified Autos	Taxis and Vans	Tractors	Cycle-pulled rickshaws(Manual & Machine driven)	Carts driven by animals	Sea /River ferry service
1	2	3	51	52	53	54	55	56	57	58	59	60	61	62	63	64	65	66	67
1254	Bharbhauli	110378																	
1255	Mirpur	110379																	
1256	Kanjauli	110380	b	b	b	247451	Yes	b	Yes	b	b	Yes	b	b	b	b	b	b	b
1257	Sadhauri Dunich	110381	a	a	c		Yes	a	Yes	a	a	Yes	a	a	a				
1258	Sizood	110382	b	a	b	247452	Yes	a	Yes	b	b	Yes	b	b		b			
1259	Anant Mao	110383	b	Yes	b	274452	Yes	b	Yes	b	b	Yes	b	b	b				
1260	Pathanpura	110384	a		a		Yes	b	Yes	c	b	Yes	c	b	b	b	b		
1261	Abha	110385	a		b		Yes	b	Yes	b	c	Yes		c	b	b	Yes	b	
1262	Jogipura	110386	b	b	c		Yes	b	Yes	b	b	b	b	b	b				
1263	Babupura	110387	a	a	c		Yes	a	Yes	a	a	Yes	b	a	a				
1264	Shahjahanpur	110388	a		a		Yes	a	Yes	c	c	c	c	c	c	c			
1265	Indravali Kalyan	110389					Yes		Yes			Yes							
1266	Navada Majbata	110390																	
1267	Chhachharauli	110391	b				Yes		Yes			Yes							
1268	Nainpur Saiyyad	110392	b				Yes		Yes										
1269	Aulra	110393	a	a	c	274452	Yes	Yes	a	a	Yes	b			a				
1270	Brahman Mazra	110394																	
1271	Tikraul	110395		Yes			Yes		Yes			Yes				Yes	Yes		
1272	Bohat Kheri	110396				274452	Yes		Yes										
1273	Jand Kheri	110397	a	a	b	247452	Yes	b	Yes	b	b	b	b	b	b		b		
1274	Barsa	110398	b	a	b	247452	Yes	b	Yes	b	b		b	b	b		b		
1275	Landhaura	110399		a	b	247452	Yes	b	Yes	b	b	Yes	b	b	b		b		
1276	Nanauta Dehat	110400	a	a	a		Yes	a	Yes	a	a	Yes	b			Yes	Yes		
1277	Fatehpur	110401	a	a	a	247452	Yes		Yes	a	a	Yes	a	a					
1278	Khudana	110402		Yes			Yes		Yes	a	a	Yes	a	a	a	a			
1279	Hamidpur	110403																	
1280	Madhopur	110404	a	a	a		Yes	a	Yes	a	a	Yes	a	a	a				
1281	Dadanpur	110405	b	a	b	247452	Yes	b	Yes	b	b	Yes	b	b	b				
1282	Yahiyyapur	110406	b	a		247452	Yes	a	Yes	b	b		b					c	
1283	Bharidin Daranp	110407	b	Yes			Yes		Yes			Yes	b						
1284	Jaidpura	110408	a	a		247452	Yes	a	Yes	a	a	Yes	b						
1285	Bhains Rao	110409	a			247452	Yes		Yes			Yes							
1286	Atepur	110410	b				Yes		Yes	b	b			c					
1287	Bhavasi Raipur	110411	b	Yes			Yes		Yes	b	b	Yes	b						
1288	Qua Khera	110412	b	Yes	b	247452	Yes	b	Yes	b	b	Yes	b	b	b				
1289	Kanshipur	110413	b	b	b		Yes	b	Yes	b	Yes	b	b	b	b		b		
1290	Janderi	110414	b	Yes	b		Yes	b	Yes	b	b	Yes	b						
1291	Thaska	110415	b	Yes		247452	Yes		Yes	b	b	Yes	b			Yes	Yes		
1292	Umahi Rajput	110416	a		b		Yes	b	Yes	b	a	a	a	a	a	b			
1293	Jhabiran	110417	a	a	c	247453	Yes		Yes	a	a	Yes	b	b	b				
1294	Mora	110418	a	Yes	b	247453	Yes		Yes	b	b	Yes	b	b		Yes	Yes		
1295	Bhojpur	110419	a	a	c	247453	Yes	b	Yes	b	b	Yes	b	b	b		b		
1296	Pando Kheri	110420	a	a	c	247453	Yes		Yes	a	a	Yes	a	a		a			
1297	Kamalpur Bakda	110421	a	a			Yes		Yes	a	a	Yes	a						
1298	Chaura	110422	b	b			Yes	b	Yes	b	b	Yes	b	b	b				
1299	Deopura	110423	a	a	a	247452	Yes	a	Yes	a	a	a	a	a	a	a	Yes		
1300	Bhanhera Khemc	110424	a	a	a	247452	Yes	a	Yes	a	a	Yes	a	a	a	a	a	a	a
1301	Tilfara Ainabad	110425	a			247453	Yes	Yes	Yes	b	b	Yes	b						
1302	Mohammad Gada	110426	b	b	c	247453	Yes		Yes	b	b	b	b				b		
1303	Nainpur Nagla	110427																	
1304	Dalheri	110428	a	a	c	247453	Yes		Yes	a	a	Yes	b				b		
1305	Chack Katla	110429																	
1306	Abdalpur	110430	b	b	c		Yes		Yes	b	b	b	b	b			b		
1307	Katla	110431	a	a	c		Yes		Yes	a	a	a	b	b	b		b		
1308	Bud Gaon	110432	b	Yes		247453	Yes		Yes			Yes							
1309	Maheshpur Mu.	110433	a	a	c	247543	Yes		Yes	a	a	Yes	c				c		
1310	Maheshpur Aht	110434																	
1311	Shimlana Aht	110435																	
1312	Shimlana Mu,	110436		Yes			Yes		Yes			Yes			Yes	Yes			

Census of India 2011- Village Directory

Amenities and Land use (As in 2009)

Name of District:-Saharanpur Location Code No:-132

Name of CD Block:-Nanauta- Location CodeNo:-0009

Sr. No.	Name village	Location code no.	Village connected to highways,village roads, banks & credit societies (If amenities available code -Yes is given, If not available within the village, the distance range code viz; a for < 5 Kms, b for 5-10 Kms and c for 10+ kms of nearest place where facility is available is given).											
			Connected to national highway(NH)	Connected to state highway(SH)	Connected to major district road (MDR)	Connected to others district road	Pucca roads	Kutcha roads	Water bounded macadam(WBM) roads	Navigable waterway (river/canal)(NW)	Footpaths (FP)	Commercial & Co-operative Banks	ATM	Agricultural Credit Societies
1	2	3	68	69	70	71	72	73	74	75	76	77	78	79
1254	Bharbhauri	110378												
1255	Mirpur	110379												
1256	Kanjauli	110380	c	b	b	Yes					Yes	b	b	b
1257	Sadhauri Dunich	110381	c			Yes					Yes	a	a	
1258	Sizood	110382	c	b	b	Yes					Yes	b	b	a
1259	Anant Mao	110383	c	b	b	Yes					Yes	b	b	b
1260	Pathanpura	110384	c	c	c	Yes		a		a	Yes			
1261	Abha	110385	c	c	c	Yes					Yes	b	b	b
1262	Jogipura	110386	c	b	b						Yes	b	b	a
1263	Babupura	110387	c	a	a	Yes					Yes	a	a	a
1264	Shahjahanpur	110388	c	c	c	c		Yes	c		Yes	c	c	b
1265	Indravali Kalyan	110389	c			Yes					Yes			
1266	Navada Majbata	110390												
1267	Chhachharauri	110391	c			Yes					Yes		b	
1268	Nainpur Saiyyad	110392	c								Yes		b	
1269	Aulra	110393	c	a	a	Yes					Yes	a	a	a
1270	Brahman Mazra	110394												
1271	Tikraul	110395	c			Yes	Yes	Yes			Yes		b	
1272	Bohat Kheri	110396	c								Yes		b	
1273	Jand Kheri	110397	c	b	b						Yes	a	b	b
1274	Barsa	110398	c	b							Yes	a		b
1275	Landhaura	110399	c			Yes					Yes	a	b	a
1276	Nanauta Dehat	110400	c	a	a	Yes	Yes	Yes			Yes	a	a	a
1277	Fatehpur	110401	c	a	a	Yes					Yes	a	a	a
1278	Khudana	110402	c	a	a	Yes		Yes			Yes	a	a	a
1279	Hamidpur	110403												
1280	Madhopur	110404	c	a	a	Yes					Yes	a	a	a
1281	Dadanpur	110405	c	b		Yes					Yes	b	b	
1282	Yahiyyapur	110406	c		b	b					Yes	b	b	b
1283	Bharidin Daranp	110407	c	b	b	Yes		Yes			Yes	b	b	b
1284	Jaidpura	110408	c	a	a	Yes					Yes	a	a	a
1285	Bhains Rao	110409	c	c	a	Yes	a				Yes	a	a	a
1286	Atepur	110410	c								Yes	b	b	
1287	Bhavasi Raipur	110411	c	b	b	Yes					Yes	b	b	b
1288	Qua Khera	110412	c	b	b	Yes		Yes			Yes	b	b	b
1289	Kanshipur	110413	c	b	b	Yes					Yes	b	b	b
1290	Janderi	110414	c			Yes					Yes	b	b	b
1291	Thaska	110415	c	c	b	Yes	Yes	Yes			Yes	b	b	b
1292	Umahi Rajput	110416	c	b	a						Yes	b	b	b
1293	Jhabiran	110417	c			Yes					Yes	a	a	a
1294	Mora	110418	c			Yes	Yes	Yes			Yes	b	b	b
1295	Bhojpur	110419	c	b	b	Yes		a			Yes	b	b	b
1296	Pando Kheri	110420	c	a	a	Yes					Yes	a	a	a
1297	Kamalpur Bakda	110421	c			Yes					Yes	a	a	a
1298	Chaura	110422	c			Yes					Yes	b	b	b
1299	Deopura	110423	c								Yes	a	a	a
1300	Bhanhera Khemc	110424	c	a		Yes					Yes	a	a	a
1301	Tilfara Ainabad	110425	c			Yes		Yes			Yes	b	b	
1302	Mohammad Gada	110426	c								Yes	b	b	b
1303	Nainpur Nagla	110427												
1304	Dalheri	110428	c			Yes		Yes			Yes	a	a	a
1305	Chack Katla	110429												
1306	Abdalpur	110430	c								Yes	b	b	b
1307	Katla	110431	c								Yes	a	a	a
1308	Bud Gaon	110432	c			Yes		Yes			Yes			
1309	Maheshpur Mu.	110433	c	c		Yes		Yes			Yes	a	a	a
1310	Maheshpur Aht	110434												
1311	Shimlana Aht	110435												
1312	Shimlana Mu,	110436	c			Yes	Yes	Yes			Yes			

Census of India 2011- Village Directory

Amenities and Land use (As in 2009)

Name of District:-Saharanpur Location CodeNo:-132

Name of CD Block:-Nanauta- Location CodeNo:-0009

Sr. No.	Name village	Location code no.	Total area of the village (in hectares rounded up to one decimal place)	Total population (2011 census)	Number of households (2011 census)	Number of educational amenities available. (If not available within the village , the distance range code viz; a for < 5 Kms, b for 5-10 Kms and c for 10+ kms of nearest place where facility is available is given).													
						Pre-Primary school (PP)	Primary school (P)	Middle school (M)	Secondary School (S)	Senior Secondary school (SS)	Degree college of arts science & commerce (ASC)	Engineering college(EC)	Medical college (MC)	Management institute (MI)	Polytechnic (Pt)	Vocational training school /ITI	Non-formal training centre (NFTC)	Special school for disabled (SSD)	Others (specify)
1	2	3	4	5	6	7	8	9	10	11	12	13	14	15	16	17	18	19	20
1313	Khudabaxpur	110437	292.8	2999	495	1	2	a	a	a	a	a	a	a	a	a	a		
1314	Baduli Navagaor	110438	275.2	3218	580	1	1	a	a	a			c	c	c	c	c	c	
1315	Uumri Majbata	110439	224.6	1798	303	1	1	1	a	a				c	c	c			
1316	Shyampur	110440	103.6	0	0														
1317	Sisauna Jamalpu	110441	324.9	382	64	a	a	a	a	a	c	c	c	c	c	c			
1318	Bahera Mu.	110442	227.1	2642	419	1	2	1	a						c	c	c	c	c
1319	Chirao Mu.	110443	475.3	3277	533	1	2	1	a	a	a	c	c	c	c	c	c		
1320	Chirao Aht	110444	136.7	0	0														
1321	Bahera Aht	110445	144.2	0	0														
1322	Balu Mazra	110446	192.9	1628	299		1	1	a	a	c	c	c	c	c	c	c		
1323	Hasanpur Lautni	110447	181.8	643	115		1	a	b	b	c	c	c	c	c	c			
1324	Ambehta Mohan	110448	297.8	4458	616	2	2	c	c	c	c	a	a	c	c	c	c		
1325	Jadauda Panda	110449	1405.2	10590	1840	2	2	1	1	1			c	c	c				
1326	Sisauni	110450	172.4	1400	261		1	1							c	c	c		
1327	Kalhen Heri	110451	216	629	99	a	1	a	a	a						a	c	c	c
1328	Bhatpura	110452	115.9	1027	159	b		a	a					c	c	c	c	c	c
1329	Lukadari	110453	132.1	1512	237		1	1	b	c	c	c	c	c	c				
1330	Ratan Heri Must	110454	97.8	760	116		1	a	a	a	a	c	c	c	c	c	c		
1331	Ratan Heri Aht.	110455	89.9	0	0														
1332	Nanhera Kalan A	110456	118.6	0	0														
1333	Nanhera Kalan N	110457	205.1	1143	185		1	1	a			b	c	c	c	c	c	c	c
1334	Mushkipur	110458	121.2	1719	256	1	1	1	1	a		b	a	c	c	c	c	c	c
1335	Nanhera Khurd N	110459	155.3	1081	184		1	a	a	a	a	c	c	c	c	c	c		
1336	Nanhera Khurd /	110460	82.5	0	0														
Block T O T A L :			22573.5	155244	26586	35	86	38	5	4	1	0	0	0	0	0	0	0	0

Census of India 2011- Village Directory

Amenities and Land use (As in 2009)

Name of District:-Saharanpur Location Code No:-132

Name of CD Block:-Nanauta- Location CodeNo:-0009

Sr. No.	Name village	Location code no.	Number of Medical Amenities available. (If not available within the village , the distance range code viz; a for < 5 Kms, b for 5-10 Kms and c for 10+ kms of nearest place where facility is available is given).										Number of Non-Government Medical Amenities available.							
			Community health centre (CHC)	Primary health centre (PHC)	Primary health sub centre (PHS)	Maternity and child welfare centre (MCW)	T.B. clinic (TBC)	Hospital-allopathic (HA)	Hospital-alternative medicine (HO)	Dispensary (D)	Veterinary hospital (VH)	Mobile health clinic (MHC)	Family welfare centre (FWC)	Charitable non Govt. hospital/Nursing home.	Medical practitioner with MBBS Degree	Medical practitioner with other degree	Medical practitioner with no degree	Traditional practitioner and faith healer .	Medicine Shop	Others
1	2	3	21	22	23	24	25	26	27	28	29	30	31	32	33	34	35	36	37	38
1313	Khudabaxpur	110437	c	c	a	a	c	c	c	a	c	c	c	0	0	0	0	1	0	0
1314	Baduli Navagaor	110438	a	a	a	a	c	c	c	c	a	c	c	0	0	0	0	1	0	0
1315	Uumri Majbata	110439	c	c	c	c	c	c	c	a	c	c	c	0	0	0	0	1	0	0
1316	Shyampur	110440																		
1317	Sisauna Jamalpu	110441	c	c	c	a	c	c		c	c	a	c	0	0	0	0	1	0	0
1318	Bahera Mu.	110442	c	c		c	c	c	c	c	c	a	a	0	0	0	0	1	0	0
1319	Chirao Mu.	110443	c			c	c			c	c			0	0	0	0	1	0	0
1320	Chirao Aht	110444																		
1321	Bahera Aht	110445																		
1322	Balu Mazra	110446		c		c	c	c	c	c	a	c	c	0	0	0	0	1	0	0
1323	Hasanpur Lautni	110447	c	c	a	c	c	c	c	c	c	c	c	0	0	0	0	1	0	0
1324	Ambekhta Mohan	110448	c			c	c	c	c	c	c	c	c	0	0	0	0	1	0	0
1325	Jadauda Panda	110449	c	c		c	c	c	c	c				0	0	0	0	1	0	0
1326	Sisauni	110450	c	c	b	c	c	c	c	c	b	c	c	0	0	0	0	0	0	0
1327	Kalhen Heri	110451	c	c	a	c	c	c	c	c	b	c	c	0	0	0	0	0	0	0
1328	Bhatpura	110452	c	c		c	c	c	c	c	b	c	c	0	0	0	0	0	0	0
1329	Lukadari	110453	c			c	c	c		c				0	0	0	0	0	0	0
1330	Ratan Heri Must	110454	c			c	c			c	c			0	0	0	0	0	0	0
1331	Ratan Heri Aht.	110455																		
1332	Nanhera Kalan A	110456																		
1333	Nanhera Kalan N	110457	c			c	c	c		c	c			0	0	0	0	1	0	0
1334	Mushkipur	110458	c		c		c		c					0	0	0	0	1	0	0
1335	Nanhera Khurd N	110459	c			c	c	c		c	c			0	0	0	0	1	0	0
1336	Nanhera Khurd /	110460																		
Block T O T A L :			1	1	1	2	0	0	0	0	0	0	2	0	0	0	0	14	33	13

Census of India 2011- Village Directory

Amenities and Land use (As in 2009)

Name of District:-Saharanpur Location Code No:-132

Name of CD Block:-Nanauta- Location CodeNo:-0009

Sr. No.	Name village	Location code no.	Availability of drinking water - Yes / No									Availability of toilet & others Yes / No			
			Tap water (Treated/Untreated)	Well water (Covered / Uncovered well)	Hand Pump	Tube wells / Bore well	Spring	River / Canal	Tank / Pond / Lake	Others	Community toilet including bath.	Community toilet excluding bath.	Rural sanitary mart or sanitary hardware outlet available near the village.	Community bio-gas or recycle of waste for productive use.	
1	2	3	39	40	41	42	43	44	45	46	47	48	49	50	
1313	Khudabaxpur	110437	No	No	Yes	Yes	No	No	No	No	No	No	No	No	
1314	Baduli Navagaor	110438	No	No	Yes	Yes	No	No	No	No	No	No	No	No	
1315	Uumri Majbata	110439	No	No	Yes	Yes	No	No	No	No	No	No	No	No	
1316	Shyampur	110440													
1317	Sisauna Jamalpu	110441	No	No	Yes	Yes	No	Yes	Yes	No	No	Yes	Yes	No	
1318	Bahera Mu.	110442	Yes	No	Yes	Yes	No	No	Yes	No	No	No	No	No	
1319	Chirao Mu.	110443	Yes	No	Yes	Yes	No	No	No	No	No	No	No	No	
1320	Chirao Aht	110444													
1321	Bahera Aht	110445													
1322	Balu Mazra	110446	Yes	No	Yes	Yes	No	No	No	No	No	No	No	No	
1323	Hasanpur Lautni	110447	No	No	Yes	No	No	No	No	No	No	No	No	No	
1324	Ambhta Mohan	110448	No	No	Yes	No	No	No	No	No	No	No	No	No	
1325	Jadauda Panda	110449	Yes	No	Yes	Yes	No	No	No	No	No	No	No	No	
1326	Sisauni	110450	No	No	Yes	Yes	No	No	No	No	No	No	No	No	
1327	Kalhen Heri	110451	Yes	No	Yes	Yes	No	No	No	No	No	No	No	No	
1328	Bhatpura	110452	Yes	No	Yes	Yes	No	No	No	No	No	No	No	No	
1329	Lukadari	110453	Yes	No	Yes	Yes	No	No	Yes	No	No	No	No	No	
1330	Ratan Heri Must	110454	No	No	Yes	Yes	No	No	No	No	No	Yes	Yes	Yes	
1331	Ratan Heri Aht.	110455													
1332	Nanhera Kalan A	110456													
1333	Nanhera Kalan N	110457	Yes	No	Yes	Yes	No	No	No	No	No	No	No	No	
1334	Mushkipur	110458	No	No	Yes	No	No	No	No	Yes	No	No	Yes	No	
1335	Nanhera Khurd N	110459	No	No	Yes	Yes	No	No	No	No	No	No	No	Yes	
1336	Nanhera Khurd /	110460													
Block T O T A L :			23	14	66	55	0	14	32	2	1	2	4	5	

Census of India 2011- Village Directory

Amenities and Land use (As in 2009)

Name of District:-Saharanpur Location Code No:-132

Name of CD Block:-Nanauta- Location CodeNo:-0009

Sr. No.	Name village	Location code no.	Communication and transport facilities (If amenities available code -Yes is given except for Village Pin Code ,If not available within the village , the distance range code viz; a for < 5 Kms, b for 5-10 Kms and c for 10+ kms of nearest place where facility is available is given).																	
			Post office(PO)	Sub post office (SPO)	Post & Telegraph office (P&TO)	Village Pin Code	Telephones (Land lines)	Public call office (PCO)	Mobile phone coverage	Internet cafes/ Common service centre (CSC)	Private courier facility	Bus service (Public & Private)	Railway stations	Auto/Modified Autos	Taxis and Vans	Tractors	Cycle-pulled rickshaws(Manual & Machine driven)	Carts driven by animals	Sea /River ferry service	
1	2	3	51	52	53	54	55	56	57	58	59	60	61	62	63	64	65	66	67	
1313	Khudabaxpur	110437	c	a	a		Yes	a	Yes	a	a	Yes	c	a	a	a	a		a	
1314	Baduli Navagaor	110438	b	Yes	c	247453	Yes	a	Yes	a	c	Yes		c	a	a			c	
1315	Uumri Majbata	110439	a			247455	Yes	a	Yes		a	Yes		a	a				a	
1316	Shyampur	110440																		
1317	Sisauna Jamalpu	110441	c	a	c	247453	Yes	a	Yes	a	a	a	c	a	a			c		
1318	Bahera Mu.	110442	c	Yes	c	247457	Yes	b	Yes	b	b	Yes	b	c	a	a				
1319	Chirao Mu.	110443	a		c	247453	Yes	c	Yes	c	c	Yes	c	c	c					
1320	Chirao Aht	110444																		
1321	Bahera Aht	110445																		
1322	Balu Mazra	110446	a	a	c		Yes	a	Yes		a	Yes	a	a					c	
1323	Hasanpur Lautni	110447	c	a	c		Yes	a	Yes	b	b	b	c	b				c	a	
1324	Ambehta Mohan	110448	a	a	a		Yes	a	Yes	c	c	Yes	c	a	a					
1325	Jadauda Panda	110449	c	Yes	c		Yes		Yes		b	Yes		c			Yes	Yes		
1326	Sisauni	110450	c	a		247453	b	b	a	b	c	Yes	c					b	b	c
1327	Kalhen Heri	110451	c	a	c		a	a		b	c		a	a	a	a				a
1328	Bhatpura	110452	b	b	c		b	b	b	c	c	Yes	c	b	b					
1329	Lukadari	110453	c	a	c	247453		c		c	Yes	c	c	c	c	c	c	c		
1330	Ratan Heri Must	110454	c	a	c	247453	c		c	c	c	Yes	c	c	c					
1331	Ratan Heri Aht.	110455																		
1332	Nanhera Kalan A	110456																		
1333	Nanhera Kalan N	110457	c		c	247453	c		c	c	c	Yes	c	c	c			c	c	
1334	Mushkipur	110458	c		c	247745				c	c	Yes	c	c	a	b				
1335	Nanhera Khurd N	110459	c		c	247153	c		c	c	c	Yes	c	c	c					
1336	Nanhera Khurd /	110460																		
Block T O T A L :			0	14	0	37	60	1	60	0	1	51	0	0	0	6	8	0	0	

Census of India 2011- Village Directory

Amenities and Land use (As in 2009)

Name of District:-Saharanpur Location Code No:-132

Name of CD Block:-Nanauta- Location CodeNo:-0009

Sr. No.	Name village	Location code no.	Village connected to highways,village roads, banks & credit societies (If amenities available code -Yes is given, If not available within the village , the distance range code viz; a for < 5 Kms, b for 5-10 Kms and c for 10+ kms of nearest place where facility is available is given).											
			Connected to national highway(NH)	Connected to state highway(SH)	Connected to major district road (MDR)	Connected to others district road	Pucca roads	Kutcheha roads	Water bounded macadam(WBM) roads	Navigable waterway (river/canal)(NW)	Footpaths (FP)	Commercial & Co-operative Banks	ATM	Agricultural Credit Societies
1	2	3	68	69	70	71	72	73	74	75	76	77	78	79
1313	Khudabaxpur	110437	c			Yes					Yes	a	a	a
1314	Baduli Navagaor	110438	c	a	a	Yes		Yes			Yes	a	a	a
1315	Uumri Majbata	110439	c	c	c	Yes					Yes	a		c
1316	Shyampur	110440												
1317	Sisauna Jamalpu	110441	c								Yes	c	a	a
1318	Bahera Mu.	110442	c			Yes					Yes	b	b	b
1319	Chirao Mu.	110443	c		b	Yes		Yes			Yes		c	b
1320	Chirao Aht	110444												
1321	Bahera Aht	110445												
1322	Balu Mazra	110446	c	c	a	Yes	a				Yes	a	a	a
1323	Hasanpur Lautni	110447	c	b	b						Yes	b	b	c
1324	Ambekhta Mohan	110448	c			Yes		Yes			Yes	a	a	a
1325	Jadauda Panda	110449	c	c		Yes	Yes	Yes			Yes		b	
1326	Sisauni	110450	c		b	Yes			b	a	Yes	b	b	b
1327	Kalhen Heri	110451	c	Yes							Yes	a	b	b
1328	Bhatpura	110452	c	c	b	Yes					Yes	b	c	b
1329	Lukadari	110453	c			Yes					Yes		c	c
1330	Ratan Heri Must	110454	c		c	Yes	c	a			Yes		c	c
1331	Ratan Heri Aht.	110455												
1332	Nanhera Kalan A	110456												
1333	Nanhera Kalan N	110457	c			Yes					Yes		c	c
1334	Mushkipur	110458	c			Yes					Yes		c	a
1335	Nanhera Khurd N	110459	c			Yes					Yes		c	c
1336	Nanhera Khurd /	110460												
Block T O T A L :			0	1	0	52	6	17	0	0	68	0	0	0

Census of India 2011- Village Directory

Amenities and Land use (As in 2009)

Name of District:-Saharanpur Location Code No:-132

Name of CD Block:-Nanauta- Location CodeNo:-0009

Sr. No.	Name village	Location code no.	Availability of miscellaneous facilities (If amenities available code-Yes is given, If not available within the village, the distance range code viz; a for < 5 Kms, b for 5-10 Kms and c for 10+ kms of nearest place where facility is available is given).															Availability of electricity (Yes/No)						
			Self-Help Group (SHG)	Public distribution system (PDS) shop	Mandis / Regular market	Weekly Haat	Agricultural marketing society	Integrated Child Development Scheme (Nutritional Centres)	Anganwadi Centre (Nutritional Centres)	Others (Nutritional Centres)	ASHA (Acerdited Social Health Activist)	Community centre with/without TV	Sports Field,	Sports Club / Recreation Centre	Cinema / Video Hall	Public Library	Public Reading Room	Newspaper Supply	Assembly Polling station	Birth & Death Registration Office	Power Supply for Domestic Use (ED)	Power Supply for Agricultural Use (EAG)	Power Supply for Commercial Use (EC)	Power Supply for All Uses (EA)
1	2	3	80	81	82	83	84	85	86	87	88	89	90	91	92	93	94	95	96	97	98	99	100	101
1313	Khudabaxpur	110437	Yes	Yes	a	a	c	Yes	Yes	Yes	Yes	Yes	a	c	c	c	c	Yes	Yes	Yes	Yes	Yes	Yes	Yes
1314	Baduli Navagaor	110438	Yes	Yes	a	a	a	Yes	Yes	Yes	Yes	a	Yes	c	c	c	c	Yes	Yes	Yes	Yes	Yes	Yes	Yes
1315	Uumri Majbata	110439	Yes	Yes	Yes	b	a	Yes	Yes	Yes	Yes	Yes	Yes	Yes	Yes	Yes	Yes	Yes	Yes	Yes	Yes	Yes	Yes	Yes
1316	Shyampur	110440																						
1317	Sisauna Jamalpu	110441	c	a	c	a	Yes	Yes	Yes	a	a	a	a	a	c	c	c	Yes	Yes	Yes	Yes	Yes	Yes	Yes
1318	Bahera Mu.	110442	Yes	Yes	c	b	b	Yes	b	Yes	Yes	c	Yes	Yes	c	c	c	Yes	Yes	Yes	Yes	Yes	Yes	Yes
1319	Chirao Mu.	110443	Yes	Yes	b	Yes	Yes	Yes	Yes	Yes	Yes	c	Yes	Yes	Yes	c	c	Yes	Yes	Yes	Yes	Yes	Yes	Yes
1320	Chirao Aht	110444																						
1321	Bahera Aht	110445																						
1322	Balu Mazra	110446	Yes	a	a	a	c	c	Yes	Yes	Yes	c	Yes	c	c	c	c	Yes	Yes	Yes	Yes	Yes	No	Yes
1323	Hasanpur Lautni	110447	c	Yes	Yes	Yes	Yes	Yes	Yes	Yes	Yes	b	Yes	b	c	c	b	Yes	Yes	Yes	Yes	Yes	Yes	Yes
1324	Ambehta Mohan	110448	a	Yes	c	b	c	Yes	a	Yes	Yes	c	Yes	c	c	c	c	Yes	Yes	Yes	Yes	Yes	No	Yes
1325	Jadauda Panda	110449	Yes	Yes	c	Yes	Yes	Yes	Yes	Yes	Yes	Yes	Yes	Yes	Yes	Yes	Yes	Yes	Yes	Yes	Yes	Yes	Yes	Yes
1326	Sisauni	110450	Yes	Yes	b	b	b	c	Yes	Yes	Yes	c	c	c	c	Yes	Yes	Yes	Yes	Yes	Yes	Yes	Yes	Yes
1327	Kalhen Heri	110451	a	a	a	b	b	Yes	Yes	Yes	Yes	Yes	c	a	a	a	a	Yes	Yes	Yes	Yes	Yes	Yes	Yes
1328	Bhatpura	110452	Yes	Yes	c	b	b	Yes	Yes	Yes	Yes	c	b	b	b	b	b	Yes	Yes	Yes	Yes	Yes	Yes	Yes
1329	Lukadari	110453	Yes	Yes	c	Yes	Yes	c	Yes	Yes	Yes	Yes	Yes	Yes	c	c	Yes	Yes	Yes	Yes	Yes	Yes	Yes	Yes
1330	Ratan Heri Must	110454	Yes	Yes	Yes	b	Yes	Yes	c	Yes	Yes	c	Yes	Yes	c	c	Yes	Yes	Yes	Yes	Yes	Yes	Yes	Yes
1331	Ratan Heri Aht.	110455																						
1332	Nanhera Kalan A	110456																						
1333	Nanhera Kalan N	110457	Yes	Yes	c	Yes	Yes	Yes	c	Yes	Yes	Yes	Yes	Yes	c	c	c	Yes	Yes	Yes	Yes	Yes	Yes	Yes
1334	Mushkipur	110458	Yes	Yes	b	Yes	Yes	c	Yes	Yes	Yes	Yes	Yes	c	c	c	Yes	Yes	Yes	Yes	Yes	Yes	Yes	Yes
1335	Nanhera Khurd N	110459	c	Yes	Yes	Yes	c	c	Yes	c	Yes	Yes	Yes	Yes	Yes	Yes	c	Yes	a	Yes	Yes	Yes	Yes	Yes
1336	Nanhera Khurd /	110460																						
Block T O T A L :			60	55	18	19	21	58	64	64	67	38	45	33	15	23	27	68	61	55	68	68	45	68

Census of India 2011- Village Directory

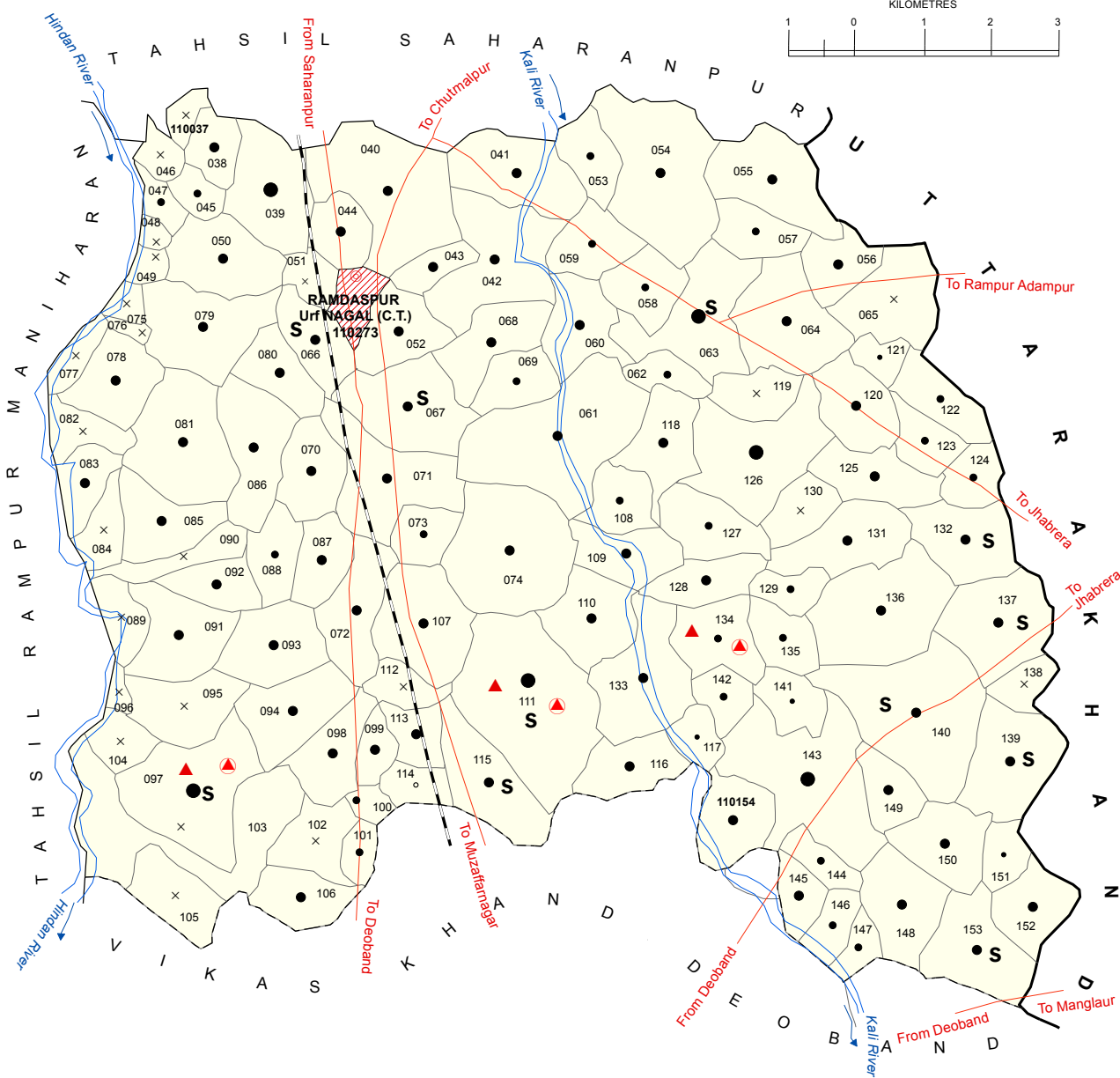
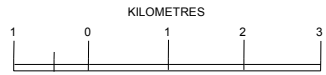
Amenities and Land use (As in 2009)

Name of District:-Saharanpur Location Code No:-132

Name of CD Block:-Nanauta- Location CodeNo:-0009

Sr. No.	Name village	Location code no.	Land Use																	Name of three most important commodities manufactured			
			Nearest Town	Area under different types of land use (in hectares rounded up to one decimal place)											Area irrigated by source (in hectare).								
				Name	Distance range code, i.e. a. for <= 5 Kms, b. for 5-10 Kms and c. for 10+ kms.	Forests	Area under Nonagricultural Uses	Barren and Un-cultivable land	Permanent Pastures and Other Grazing Lands	Land Under Miscellaneous Tree Crops etc.	Culturable Waste Land	Fallow lands other than current fallows	Current Fallows	Net Area Sown	Total Irrigated Land Area	Total Un-irrigated Land Area	Canals (C)	Wells/Tube-wells(W/TW)	Tanks/Lakes(T/L)	Water Falls(WF)	Others(O)	First	Second
			102																				
1313	Khudabaxpur	110437	SAHARANP	c	0	37.2	0	0	0	5.1	0	0	250.4	150.1	100.3	0	0	0	0	150			
1314	Baduli Navagaor	110438	SAHARANP	c	0	24.3	0	0	0.4	0	0	0	250.8	250.8	0	0	250.8	0	0	0			
1315	Uumri Majbata	110439	SAHARANP	c	0	32.4	0	0	0	0	0	0	192.3	192.3	0	0	192.3	0	0	0			
1316	Shyampur	110440	SAHARANP	c	0	0	0	0	0	0	0	0.1	103.5	103.5	0	0	103.5	0	0	0			
1317	Sisauna Jamalpu	110441	SAHARANP	c	0	22.2	0	0	0	0	0	0	302.6	302.6	0	302.6	0	0	0	0			
1318	Bahera Mu.	110442	SAHARANP	c	0	27.1	0	0	0	0	1.8	0	198.3	198.3	0	0	198.3	0	0	0			
1319	Chirao Mu.	110443	SAHARANP	c	0	43.6	0	0	5.6	0	0	0.7	425.5	425.5	0	100.1	325.4	0	0	0			
1320	Chirao Aht	110444			0	10.9	0	0	0	0	0	0	125.8	125.8	0	0	125.8	0	0	0			
1321	Bahera Aht	110445	SAHARANP	c	0	9.4	0	0	0	0	0.1	0	134.3	134.3	0	0	134.3	0	0	0			
1322	Balu Mazra	110446			0	0	0	0	0.2	0	0	0.1	192.5	192.5	0	0	0	192.5	0	0			
1323	Hasanpur Lautni	110447	SAHARANPUR		0	19.8	0	0	0	0	0	0	161.6	161.6	0	0	161.6	0	0	0			
1324	Ambhta Mohan	110448	SAHARANP	c	0	3.9	15.6	0	3.1	1.8	0	0	273.4	270.9	2.6	0	0	0	0	271			
1325	Jadauda Panda	110449	SAHARANP	c	136.8	0	0	0	0	3.1	0	0	1265.3	1265.3	0	260	1005.3	0	0	0			
1326	Sisauni	110450	SAHARANP	c	0	17.6	0	0	0	0	0	0.1	154.8	154.8	0	0	154.8	0	0	0			
1327	Kalhen Heri	110451	SAHARANP	c	0	22.7	0	0	0	0	0	0	193.2	193.2	0	0	0	193.2	0	0			
1328	Bhatpura	110452			0.4	13.6	0	1.4	0	0	0	0	100.4	100	0	0	100	0	0	0			
1329	Lukadari	110453	SAHARANP	c	0	19.5	0	0	0	0	0	1.1	111.4	111.4	0	0	111.4	0	0	0			
1330	Ratan Heri Must	110454			0	9.6	0	0	0	0	0	0	88.1	88.1	0	0	88.1	0	0	0			
1331	Ratan Heri Aht.	110455			0	6.5	0	2.6	0	0	0	0.2	80.6	80.6	0	0	80.6	0	0	0			
1332	Nanhera Kalan A	110456	SAHARANP	c	0	15.7	0	0	0	0	0	0.7	102.2	102.2	0	0	102.2	0	0	0			
1333	Nanhera Kalan N	110457	SAHARANP	c	0	19.4	0	0	0	0	0	1.1	184.5	184.5	0	0	184.5	0	0	0			
1334	Mushkipur	110458	SAHARANP	c	0	18.6	0	0	2.9	0.3	0	1.6	98.4	98.4	0	0	98.4	0	0	0			
1335	Nanhera Khurd N	110459	SAHARANP	c	0	15.6	0	0	0	0.2	0	2.7	135.4	135.4	0	0	135.4	0	0	0			
1336	Nanhera Khurd /	110460			0	11.1	0	0	0	0	0	2.4	69	69	0	0	69	0	0	0			
Block T O T A L :					0	0	252.3	1943.1	355.2	41.7	513.3	68.3	138.9	332.5	18926.5	18170.7	754.8	2714.1	10203.8	1259	0	0	0

INDIA
 UTTAR PRADESH
VIKAS KHAND NAGAL
 (TAHSIL DEOBAND)
 DISTRICT SAHARANPUR



BOUNDARY, STATE.....	—————
" TAHSIL.....	—————
" VIKAS KHAND.....	—————
" VILLAGE WITH MDDS CODE.....	————— 110038
HEADQUARTERS : VIKAS KHAND.....	⊙
POPULATION SIZE OF VILLAGES: BELOW 200 ,	●
200 - 499 , 500 - 999 , 1000 - 4999 , 5000 AND ABOVE	●
UNINHABITED VILLAGE WITH MDDS CODE.....	x 110037
CENSUS TOWN WITH MDDS CODE.....	110273
IMPORTANT METALLED ROADS.....	—————
RAILWAY LINE , BROAD GAUGE.....	—————
RIVER AND STREAM.....	~~~~~

HIGH SCHOOL/INTER COLLEGE.....	S
PRIMARY HEALTH CENTRE.....	▲
OTHER MEDICAL SERVICES.....	▲

AREA (Sq.Km.).....	266.09
POPULATION.....	2,08,498
NUMBER OF TOWN.....	01
NUMBER OF VILLAGES.....	118

Alphabetical list of Villages (CD Block Wise)

Name of District: Saharanpur

Name of CD BLOCK: Nagal

Sr. No.	Name of village	2011 Census location code	2001 Census location code
1	Aamki Dipchandpur Aht	110090	00134100
2	Aamki Dipchandpur Must.	110092	00134300
3	Abdullapur	110135	00138600
4	Akbarpur Urf Bharapur	110121	00137200
5	Alipura	110141	00139200
6	Allanpur Atla Kheri Urf Dhonko	110055	00130600
7	Ambauli	110099	00135000
8	Ashrafpur	110130	00138100
9	Bachiti	110126	00137700
10	Badheri Kauli	110052	00130300
11	Bandar Zudda	110152	00140300
12	Banhera Khas	110143	00139400
13	Baseda	110071	00132200
14	Begampur Majbata	110101	00135200
15	Bhat Kheri	110044	00129400
16	Bhataul	110131	00138200
17	Bhavanpur	110116	00136700
18	Bhikanpur	110073	00132400
19	Bilaspur Sheikhpur	110064	00131500
20	Birpur Kayasth	110124	00137500
21	Bohdupur	110041	00129100
22	Chalauli	110079	00133000
23	Chandena Koli Aht.	110103	00135400
24	Chandena Koli Must.	110097	00134800
25	Chondaheri	110139	00139000
26	Dagrauli	110086	00133700
27	Danghera	110054	00130500
28	Daulatpur Majra Chandena Koli	110105	00135600
29	Dharampur Gujjar	110117	00136800
30	Dharampur Saravagi	110098	00134900

31	Dudhli Majra Chandena Koli	110104	00135500
32	Dugchara	110148	00139900
33	Falauda	110122	00137300
34	Faridpur	110142	00139300
35	Fatehpur Kalan	110043	00129300
36	Fatehullapur Koli	110100	00135100
37	Gangdaspur	110110	00136100
38	Gangdli Gujar	110059	00131000
39	Gangnauli.	110081	00133200
40	Ganjheri	110109	00136000
41	Ghattaudi	110102	00135300
42	Ghyana	110106	00135700
43	Gudgazpur	110153	00140400
44	Gummapur	110065	00131600
45	Ishaqpur	110069	00132000
46	Ismailpur Gujjar	110133	00138400
47	Ismailpur Majra Chandena Koli	110096	00134700
48	Ismailpur Majra Chandena Koli	110095	00134600
49	Jagdei	110128	00137900
50	Jainpu Mu.	110047	00129700
51	Jainpur Aht.	110048	00129800
52	Jataul	110137	00138800
53	Jataula Damodarpur	110150	00140100
54	Jaula Dindauli	110042	00129200
55	Kansahedi	110138	00138900
56	Kapoori Govindpur	110136	00138700
57	Kasimpur Niyada	110151	00140200
58	Kaurva	110134	00138500
59	Khajoorwala	110040	00129000
60	Khatauli	110072	00132300
61	Kheda Mugal	110063	00131400
62	Kukavi	110088	00133900
63	Kutubpur Labdaula Aht.	110046	00129600
64	Kutubpur Labdaula Mu.	110045	00129500
65	Mahiddinpur	110146	00139700

66	Mahmoodpur	110120	00137100
67	Majri	110144	00139500
68	Makanpur	110057	00130800
69	Manjhaul Jabardastpur	110140	00139100
70	Manoharpur	110113	00136400
71	Mayaheri	110108	00135900
72	Mayapur Fugana	110129	00138000
73	Mirpur Mohanpur	110066	00131700
74	Muradpur Takipur	110112	00136300
75	Nafepur	110062	00131300
76	Nagli Mahnajpur	110087	00133800
77	Nainsob Aht.	110082	00133300
78	Nainsob Must.	110083	00133400
79	Nandanpur	110053	00130400
80	Nanhera Buddha Khera Aht.	110049	00129900
81	Nanhera Buddha Khera Must.	110050	00130000
82	Nanhera Tiptan	110125	00137600
83	Nasirpur Digauli	110068	00131900
84	Niyamatpur	110149	00140000
85	Paharpur	110070	00132100
86	Pahoopur	110127	00137800
87	Pandauli	110039	00128900
88	Paniyali Kasipur	110074	00132500
89	Pathori Bakkal	110080	00133100
90	Piror	110093	00134400
91	Rahmatpur	110123	00137400
92	Rajor Aht.	110076	00132700
93	Rajor Must.	110075	00132600
94	Ramdaspur Urf Nagal (CT)	110273	00130200
95	Ranmalpur	110060	00131100
96	Rasoolpur Kheri Aht.	110037	00128700
97	Rasoolpur Kheri Must.	110038	00128800
98	Sadharan Sir	110067	00131800
99	Salempur	110118	00136900
100	Salhapur	110145	00139600

101	Salooni	110154	00140500
102	Sarkadi	110058	00130900
103	Sarsina	110107	00135800
104	Shahjahanpur	110119	00137000
105	Shahpur	110115	00136600
106	Shekhopur Mafi	110114	00136500
107	Shitala Khera Aht.	110084	00133500
108	Shitala Khera Must.	110085	00133600
109	Shivpur	110056	00130700
110	Sohan Chida Aht.	110089	00134000
111	Sohanchida Must.	110091	00134200
112	Suhagani	110094	00134500
113	Sunhati	110147	00139800
114	Tajpur	110061	00131200
115	Talheri Bujurg	110111	00136200
116	Tanshipur Aht.	110077	00132800
117	Tanshipur Must.	110078	00132900
118	Tayabpur Badha	110132	00138300
119	Yosufpur	110051	00130100

Census of India 2011- Village Directory

Amenities and Land use (As in 2009)

Name of District:-Saharanpur Location CodeNo:-132

Name of CD Block:-Nagal- Location CodeNo:-0010

Sr. No.	Name village	Location code no.	Total area of the village (in hectares rounded up to one decimal place)	Total population (2011 census)	Number of households (2011 census)	Number of educational amenities available. (If not available within the village , the distance range code viz; a for < 5 Kms, b for 5-10 Kms and c for 10+ kms of nearest place where facility is available is given).														
						Pre-Primary school (PP)	Primary school (P)	Middle school (M)	Secondary School (S)	Senior Secondary school (SS)	Degree college of arts, science & commerce (ASC)	Engineering college(EC)	Medical college (MC)	Management institute (MI)	Polytechnic (PT)	Vocational training school /ITI	Non-formal training centre (NFTC)	Special school for disabled (SSD)	Others (specify)	
1	2	3	4	5	6	7	8	9	10	11	12	13	14	15	16	17	18	19	20	
1337	Rasoolpur Kheri	110037	54.5	0	0															
1338	Rasoolpur Kheri	110038	114	1802	317	1	b	b	b	c	c	c	c	c	c	c	c	c	c	c
1339	Pandauli	110039	390.6	5897	920	1	2 a	a	a	b	b	c	b	c	c	c	c	c	c	c
1340	Khajoorwala	110040	544	4464	773	1	2 a	a	a	a	c	c	b	c	c	c	c	c	c	c
1341	Bohdapur	110041	252.5	2154	338	1	2	1 b	b	b	c	b	c	c	c	c	c	c	c	c
1342	Jaula Dindauli	110042	335.7	2560	455	1	2	1	a	c	c	b	a	c	c	c	c	c	c	c
1343	Fatehpur Kalan	110043	141.5	1290	248		1 a	a	a	a	b	a	b	c	a					
1344	Bhat Kheri	110044	143.1	1748	311	a	1 a	a	a	a	b	c	b	c		c				
1345	Kutubpur Labda	110045	127	517	83		1 b	b	b	c	c	c	c	c	c				c	
1346	Kutubpur Labda	110046	25.6	0	0															
1347	Jainpu Mu.	110047	104.9	641	106	a	b	b	b	c	c	c	c	c	c	c		c		
1348	Jainpur Aht.	110048	52.3	0	0															
1349	Nanhera Buddha	110049	12.1	0	0															
1350	Nanhera Buddha	110050	453.8	4649	665	2	2	1 a	a	a	c	c	c	c	c	c	c	c	c	c
1351	Yosufpur	110051	73	0	0															
1352	Badheri Kauli	110052	218.3	4762	883	1	2	1 a	a	b	c	c	a	a						
1353	Nandanpur	110053	156.1	849	154		1	1 a	a	c	b	c	b	c	c	c	c	c	c	c
1354	Danghera	110054	540	4173	721	1	2	1 a	a	b	c	b	c	c	c	c	c	c	c	c
1355	Allanpur Atla Kh	110055	312.1	1935	338		1	1 a	a	a	b	c								
1356	Shivpur	110056	278.1	1788	325		1	1 a	a	c	c	c	c	c	c	c	c	c	c	c
1357	Makanpur	110057	160.4	583	99		1		b	b	c	c	c	c						
1358	Sarkadi	110058	165.3	995	177		1		a			c								
1359	Gangdli Gujar	110059	189.6	730	119	a	1	1 a	a	c	b	c								
1360	Ranmalpur	110060	22.6	1033	169		1		a		c		c							
1361	Tajpur	110061	469.6	4142	709	1	2	1 a	a	a	b	c	c	b						
1362	Nafepur	110062	87.4	846	123	a	1 a	a	b	b	c	c	c	c	c	c	c	c	c	b
1363	Kheda Mugal	110063	413.9	5725	953	1	2	1	1	1 c	c		c	c						
1364	Bilaspur Sheikh	110064	301.7	2352	409	1	2	1 a	a	c	b	c	c	c	c	c	c	c	c	c
1365	Gummapur	110065	160.6	0	0															
1366	Mirpur Mohanpur	110066	205.6	4532	803	1	2	1	1	1 b	c	b	c	a				1 c		
1367	Sadharan Sir	110067	421.6	3142	561	1	1	1	1 a	a	a	b	c	b	c	a			c	
1368	Nasirpur Digauli	110068	243.1	1119	213		1 a	a	a	a	b	c	b	c	b		c			
1369	Ishaqpur	110069	117.2	837	144	a	1 a	a	a	a	b	c	b	c	b	c	1 a			
1370	Paharpur	110070	248.8	4537	766	1	2 b	b	b	b	c	c	c	c	c	c	c	c	c	c
1371	Baseda	110071	418.2	3405	620	1	2	1 a	a	b	b	c	b	c	c	c	c	c	c	c
1372	Khatauli	110072	238	2060	363	1	2 b	b	c	c	c	c	c	c	c	c	c	c	c	c
1373	Bhikanpur	110073	120.7	564	106		1 c	b	c	c	c	c	c	c						
1374	Paniyali Kasipur	110074	607.9	3343	650	1	2	1				c	c	c	c	c	c	c	c	c
1375	Rajor Must.	110075	74.9	0	0															
1376	Rajor Aht.	110076	59.6	0	0															
1377	Tanshipur Aht.	110077	144.3	0	0															
1378	Tanshipur Must.	110078	274	4287	682	1	2	1 b	b	b	c	c	c	c	c	c	c	1	c	
1379	Chalauli	110079	330	2642	448	1	2	1 b	b	b	a	c	c	c	c	c	c	c	c	c
1380	Pathori Bakkal	110080	167	1366	255	a	1 a	a	a	a	b	c	b	c			1 c			
1381	Gangnauli.	110081	408.4	3352	602	2	2	1 b	c	c	c	c	c	c	c	c	c	c	c	c
1382	Nainsob Aht.	110082	237.2	0	0															
1383	Nainsob Must.	110083	163.5	1925	350		1	1 b	b	b	c	c	c	c	c	c	c	c	c	c
1384	Shitala Khera Ah	110084	34.2	0	0															
1385	Shitala Khera M	110085	286.5	1317	234	a	1	1 b	b	b	c	c	c	c	c	c	c	c	c	c
1386	Dagrauli	110086	290.2	1493	271		1 a	a	a	a	c	c	c	c	c	c	c	c	c	c
1387	Nagli Mahanpur	110087	176.9	1776	322		b	b	c	c	c	c	c	c	c	c	c	c	c	c
1388	Kukavi	110088	197.6	767	141		1 a	b	c	c	c	c	c	c	c		c			
1389	Sohan Chida Aht	110089	146.6	0	0															
1390	Aamki Dipchand	110090	12.7	0	0															
1391	Sohanchida Mus	110091	360	4057	636	1	2	1 b	b	b	c	c	c	c	c	c	1	c		
1392	Aamki Dipchand	110092	230.9	1554	312	1	1	1 b	b	c	c	c	c	c	c	c	c	c	c	c
1393	Piror	110093	194.3	1480	245		1	1 b	b	b	c	c	c	c	c	c	c	c	c	c
1394	Suhagani	110094	259.3	2347	425	1	2 a	a	a	a	c	c	c	c	c	c	c	c	c	c
1395	Ismailpur Majra	110095	257.3	0	0															
1396	Ismailpur Majra	110096	4.6	0	0															
1397	Chandena Koli	110097	432.9	8934	1575	1	2	1	1	1 c	c	c	c	c	c	c	c	c	c	c

Census of India 2011- Village Directory

Amenities and Land use (As in 2009)

Name of District-Saharanpur Location Code No:-132

Name of CD Block-Nagal- Location CodeNo:-0010

Sr. No.	Name village	Location code no.	Number of Medical Amenities available. (If not available within the village , the distance range viz: a for < 5 Kms, b for 5-10 Kms and c for 10+ kms of nearest place where facility is available is given).										Number of Non-Government Medical Amenities available.							
			Community health centre (CHC)	Primary health centre (PHC)	Primary health sub centre (PHS)	Maternity and child welfare centre (MCW)	T.B. clinic (TBC)	Hospital-allopathic (HA)	Hospital-alternative medicine (HO)	Dispensary (D)	Veterinary hospital (VH)	Mobile health clinic (MHC)	Family welfare centre (FWC)	Charitable non Govt. hospital/Nursing home.	Medical practitioner with MBBS Degree	Medical practitioner with other degree	Medical practitioner with no degree	Traditional practitioner and faith healer.	Medicine Shop	Others
1	2	3	21	22	23	24	25	26	27	28	29	30	31	32	33	34	35	36	37	38
1337	Rasoolpur Kheri	110037																		
1338	Rasoolpur Kheri	110038	b	b	b	b	c	b	b	c	b	c	b	0	0	0	0	0	0	1
1339	Pandauli	110039	a	a	a	a	a	c	a	c	a	c	a	0	0	0	0	0	0	1
1340	Khajoorwala	110040	a	a	a	c	a	a	c	a	a	c	a	0	0	0	0	0	0	1
1341	Bohdupur	110041	a	a	a	a	c	a		a	a			0	0	0	0	0	0	0
1342	Jaula Dindauli	110042	a	a	a	c	a		a	a		a		0	0	0	0	1	0	0
1343	Fatehpur Kalan	110043	a	a	a	a	a	a	a	a	a	a	a	0	0	0	0	0	0	0
1344	Bhat Kheri	110044	a	a	a	a	c	a	c	a	a	c	a	0	0	0	0	0	0	0
1345	Kutubpur Labda	110045	b	b	b	b	c	b	b	c	b	c	b	0	0	0	0	0	1	0
1346	Kutubpur Labda	110046																		
1347	Jainpu Mu.	110047	b	b	b	b	c	c	b	c	b	b	b	0	0	0	0	0	1	0
1348	Jainpur Aht.	110048																		
1349	Nanhera Buddha	110049																		
1350	Nanhera Buddha	110050	a	a	a	a	c	c	c	c	a	a	a	0	0	0	0	0	1	0
1351	Yosulpur	110051																		
1352	Badheri Kauli	110052	c	a	a	a	a	a	a	a	a	a	a	0	0	0	0	0	1	0
1353	Nandanpur	110053	c	b	a	b	b	b	b	b	b	c	b	0	0	0	0	0	1	0
1354	Danghera	110054	c	b		b	b	b	b	b	b	c	b	0	0	0	0	0	1	0
1355	Allanpur Atla Kh	110055	c	c	a	c	c	c	c	c	c	c	c	0	0	0	0	0	1	0
1356	Shivpur	110056	a			c	c	c	c	c	c	c	c	0	0	0	0	0	1	0
1357	Makanpur	110057	c	a	a	c	c	c	c	c	a	a	c	0	0	0	0	0	1	0
1358	Sarkadi	110058											b	0	0	0	0	0	1	0
1359	Gangdli Gujar	110059	c	b	a	b	b	b	b	b	b	c	b	0	0	0	0	0	1	0
1360	Ranmalpur	110060											b	0	0	0	0	0	1	0
1361	Tajpur	110061	a	a		a	c	a	a	a	a	a	a	0	0	0	0	0	1	0
1362	Nafepur	110062	a	b		b	c	c	c	c	b	b	c	0	0	0	0	0	1	0
1363	Kheda Mugal	110063											c	0	0	0	0	0	1	0
1364	Bilaspur Sheikh	110064	c	c	c	c	c	c	c	c	c	c	c	0	0	0	0	0	1	0
1365	Gummapur	110065																		
1366	Mirpur Mohanp	110066	a	a	a	a	a	a	a	a	a	a	c	0	0	0	0	0	1	0
1367	Sadharan Sir	110067	a	a	a	a	a	a	a	a	a	a	a	0	0	0	0	0	1	0
1368	Nasirpur Digauli	110068	a	a	a	a	a	a	a	a	a	a	a	0	0	0	0	0	1	0
1369	Ishaqpur	110069	a	a	a	a	a	a	a	a	a	a	a	0	0	0	0	0	1	0
1370	Paharpur	110070	b	b	b	b	b	c	b	c	b	b	c	0	0	0	0	0	1	0
1371	Baseda	110071	a	a	a	a	a	a	a	c	a	a	c	0	0	0	0	0	1	0
1372	Khatauli	110072	c	b	a	b	c	c	c	b	b	b	b	0	0	0	0	0	1	0
1373	Bhikanpur	110073	c	b	b	c	c	c		b			b	0	0	0	0	0	1	0
1374	Paniyali Kasipur	110074	c	b	b	b	c	c	c	c	a		b	0	0	0	0	0	1	0
1375	Rajor Must.	110075																		
1376	Rajor Aht.	110076																		
1377	Tanshipur Aht.	110077																		
1378	Tanshipur Must.	110078	c	b	b	b	c	c	c	b	b	c		0	0	0	0	0	1	0
1379	Chalauli	110079	b	b	b	b	c	c	c	b	b	b	b	0	0	0	0	0	1	0
1380	Pathori Bakkal	110080	a	a	a	a	a	a	a	a	a	a	a	0	0	0	0	0	1	0
1381	Gangnauli.	110081	b	b	b	a	c	b	c	b	b	b	a	0	0	0	0	0	1	0
1382	Nainsob Aht.	110082																		
1383	Nainsob Must.	110083	c	b	b	b	c	c	c	b	b	b	b	0	0	0	0	0	0	0
1384	Shitala Khera Ah	110084																		
1385	Shitala Khera M	110085	c	b		b	b	b	c	c	b	b	b	0	0	0	0	0	0	1
1386	Dagrauli	110086	a	a	a	a	c	a	c	a	a	a	a	0	0	0	0	0	0	1
1387	Nagli Mahnaipur	110087	c	b	a	b	b	c	b	b	b	b	b	0	0	0	0	0	0	1
1388	Kukavi	110088	c	b	a	b	c	b	c	b	b	b	b	0	0	0	0	0	0	1
1389	Sohan Chida Aht	110089																		
1390	Aamki Dipchand	110090																		
1391	Sohanchida Mus	110091	c	b	b	b	c	c	b	b	b	b	b	0	0	0	0	0	0	1
1392	Aamki Dipchand	110092	b	b	b	b	c	c	b	c	b	b	b	0	0	0	0	0	0	1
1393	Piror	110093	c	b		b	c	b	c	b	b	b	b	0	0	0	0	0	0	1
1394	Suhagani	110094	c	c	c	c	c	c	c	c	c	c	c	0	0	0	0	0	0	1
1395	Ismailpur Majra	110095																		
1396	Ismailpur Majra	110096																		
1397	Chandena Koli h	110097	c	1		1	c	c	c	c		c	1	0	0	0	0	0	0	1

Census of India 2011- Village Directory

Amenities and Land use (As in 2009)

Name of District:-Saharanpur Location Code No:-132

Name of CD Block:-Nagal- Location CodeNo:-0010

Sr. No.	Name village	Location code no.	Availability of drinking water - Yes / No								Availability of toilet & others Yes / No			
			Tap water (Treated/Untreated)	Well water (Covered / Uncovered well)	Hand Pump	Tube wells / Bore well	Spring	River / Canal	Tank / Pond / Lake	Others	Community toilet including bath.	Community toilet excluding bath.	Rural sanitary mart or sanitary hardware outlet available near the village.	Community bio- gas or recycle of waste for productive use.
1	2	3	39	40	41	42	43	44	45	46	47	48	49	50
1337	Rasoolpur Kheri	110037												
1338	Rasoolpur Kheri	110038	No	No	Yes	No	No	No	No	No	No	No	No	No
1339	Pandauli	110039	No	No	Yes	No	No	No	No	No	No	No	No	No
1340	Khajoorwala	110040	No	No	Yes	No	No	No	No	No	No	No	No	No
1341	Bohdupur	110041	Yes	No	Yes	Yes	No	Yes	No	No	No	No	No	No
1342	Jaula Dindauli	110042	No	No	Yes	No	No	No	No	No	No	No	No	No
1343	Fatehpur Kalan	110043	No	No	Yes	No	No	No	No	No	No	No	No	No
1344	Bhat Kheri	110044	No	No	Yes	Yes	No	No	No	No	No	No	Yes	No
1345	Kutubpur Labda	110045	No	No	Yes	Yes	No	Yes	Yes	No	No	No	Yes	No
1346	Kutubpur Labda	110046												
1347	Jainpu Mu.	110047	No	Yes	Yes	Yes	No	No	No	No	No	No	No	No
1348	Jainpur Aht.	110048												
1349	Nanhera Buddha	110049												
1350	Nanhera Buddha	110050	No	No	Yes	Yes	No	No	Yes	No	No	No	Yes	Yes
1351	Yosulpur	110051												
1352	Badheri Kauli	110052	No	No	Yes	Yes	No	No	Yes	No	No	No	No	No
1353	Nandanpur	110053	No	No	Yes	Yes	No	No	Yes	No	No	No	No	No
1354	Danghera	110054	No	Yes	Yes	No	No	No	No	No	No	No	No	No
1355	Allanpur Atla K	110055	Yes	Yes	Yes	Yes	No	No	Yes	No	No	No	No	No
1356	Shivpur	110056	No	No	Yes	Yes	No	Yes	No	No	No	No	No	Yes
1357	Makanpur	110057	No	Yes	Yes	Yes	No	No	Yes	No	No	No	No	No
1358	Sarkadi	110058	Yes	No	Yes	No	No	No	No	No	No	No	No	No
1359	Gangdli Gujar	110059	No	No	Yes	Yes	No	No	No	No	No	No	No	No
1360	Ranmalpur	110060	No	No	Yes	Yes	No	No	No	No	No	No	No	No
1361	Tajpur	110061	No	No	Yes	No	No	No	No	No	No	No	Yes	No
1362	Nafepur	110062	Yes	No	Yes	Yes	No	Yes	Yes	No	No	No	No	Yes
1363	Kheda Mugal	110063	No	No	Yes	Yes	No	No	No	No	No	No	No	No
1364	Bilaspur Sheikh	110064	No	No	Yes	Yes	No	No	No	No	No	No	Yes	Yes
1365	Gummapur	110065												
1366	Mirpur Mohanp	110066	Yes	Yes	Yes	Yes	No	No	No	No	No	No	No	No
1367	Sadharan Sir	110067	Yes	No	Yes	Yes	No	No	No	No	No	No	No	No
1368	Nasirpur Digauli	110068	Yes	No	Yes	Yes	No	No	No	No	No	No	No	No
1369	Ishaqpur	110069	Yes	No	Yes	Yes	No	No	No	No	No	No	No	No
1370	Paharpur	110070	No	No	Yes	No	No	No	Yes	No	No	No	No	No
1371	Baseda	110071	No	No	Yes	Yes	No	Yes	No	No	No	No	No	No
1372	Khatauli	110072	No	No	Yes	No	No	No	No	No	No	No	No	No
1373	Bhikanpur	110073	No	No	Yes	No	No	No	No	No	No	Yes	Yes	No
1374	Paniyali Kasipur	110074	No	No	Yes	No	No	No	No	No	No	No	No	No
1375	Rajor Must.	110075												
1376	Rajor Aht.	110076												
1377	Tanshipur Aht.	110077												
1378	Tanshipur Must.	110078	No	No	Yes	Yes	No	No	Yes	No	No	No	No	No
1379	Chalauli	110079	No	No	Yes	Yes	No	No	Yes	No	No	No	No	No
1380	Pathori Bakkal	110080	No	No	Yes	Yes	No	Yes	Yes	No	No	Yes	Yes	No
1381	Gangnauli.	110081	No	No	Yes	Yes	No	No	Yes	No	No	No	No	No
1382	Nainsob Aht.	110082												
1383	Nainsob Must.	110083	Yes	No	Yes	Yes	No	No	No	No	No	No	No	No
1384	Shitala Khera Ah	110084												
1385	Shitala Khera M	110085	No	No	Yes	Yes	No	Yes	No	No	No	Yes	Yes	No
1386	Dagrauli	110086	No	No	Yes	Yes	No	Yes	Yes	No	No	No	No	No
1387	Nagli Mahanapur	110087	No	No	Yes	Yes	No	Yes	No	No	No	No	Yes	No
1388	Kukavi	110088	No	No	Yes	Yes	No	No	Yes	No	No	No	No	No
1389	Sohan Chida Aht	110089												
1390	Aamki Dipchand	110090												
1391	Sohanchida Mus	110091	Yes	No	Yes	Yes	No	No	Yes	No	No	No	No	No
1392	Aamki Dipchand	110092	Yes	No	Yes	No	No	No	No	No	No	No	No	No
1393	Piror	110093	Yes	Yes	Yes	No	No	Yes	Yes	No	No	No	No	No
1394	Suhagani	110094	No	Yes	Yes	Yes	No	No	No	No	No	No	No	No
1395	Ismailpur Majra	110095												
1396	Ismailpur Majra	110096												
1397	Chandena Koli h	110097	No	Yes	Yes	Yes	No	No	No	No	No	No	No	No

Census of India 2011- Village Directory

Amenities and Land use (As in 2009)

Name of District:-Saharanpur Location Code No:-132

Name of CD Block:-Nagal- Location CodeNo:-0010

Sr. No.	Name village	Location code no.	Communication and transport facilities (If amenities available code -Yes is given except for Village Pin Code .If not available within the village , the distance range code viz; a for < 5 Kms, b for 5-10 Kms and c for 10+ kms of nearest place where facility is available is given).																
			Post office(PO)	Sub post office (SPO)	Post & Telegraph office (P&TO)	Village Pin Code	Telephones (Land lines)	Public call office (PCO)	Mobile phone coverage	Internet cafes/ Common service centre (CSC)	Private courier facility	Bus service (Public & Private)	Railway stations	Auto/Modified Autos	Taxis and Vans	Tractors	Cycle-pulled rickshaws(Manual & Machine driven)	Carts driven by animals	Sea/River ferry service
1	2	3	51	52	53	54	55	56	57	58	59	60	61	62	63	64	65	66	67
1337	Rasoolpur Kheri	110037																	
1338	Rasoolpur Kheri	110038	c	b		247551	Yes		Yes			Yes	b	b	b				
1339	Pandauli	110039		Yes	a	247551	Yes		Yes			Yes	a	a	a	Yes	Yes		
1340	Khajoorwala	110040	a	Yes	a	247551	Yes		Yes	a	a	Yes	a						
1341	Bohdupur	110041	a	a	a		Yes	a	Yes	a	a	Yes	a	a	a				
1342	Jaula Dindauli	110042	a	a	a		Yes	a	Yes	a	a	Yes	a	a	a				
1343	Fatehpur Kalan	110043	a	a	a		Yes	a	Yes	a	a	Yes	a	a	a				
1344	Bhat Kheri	110044	a	a	a	247551	Yes		Yes	a	a	Yes	a	a					
1345	Kutubpur Labda	110045	c	b	c	247551	Yes		Yes			b	b	b	b				
1346	Kutubpur Labda	110046																	
1347	Jainpu Mu.	110047					Yes		Yes			b	b	b	b				
1348	Jainpur Aht.	110048																	
1349	Nanhera Buddha	110049																	
1350	Nanhera Buddha	110050	a	a	a	247551	Yes	a	Yes	a	a	Yes	a	a	a		a		
1351	Yosulpur	110051																	
1352	Badheri Kauli	110052		Yes		247551	Yes		Yes	c	c	Yes	a						
1353	Nandanpur	110053	b	a		247551	Yes	a	Yes	b	c		b		b				
1354	Danghera	110054	b	Yes	c	247551	Yes		Yes	c		Yes		b					
1355	Allanpur Atla Kh	110055	c	c	Yes	247557	Yes	c	Yes	a		Yes	c	c	c	c			
1356	Shivpur	110056	a	a	a		Yes	a	Yes		a	Yes	a	a					
1357	Makanpur	110057	a	a	a		Yes	a	Yes	c	c	a	c	a	a	a			b
1358	Sarkadi	110058	b		c	247551	Yes		Yes	b									
1359	Gangdli Gujar	110059	b		c	247551	Yes	a	Yes	c	Yes	a	c	a	b				
1360	Ranmalpur	110060	b		c	247551	Yes		Yes	c		Yes							
1361	Tajpur	110061	a	a	a		Yes		Yes	a	a	Yes	a	a					a
1362	Nafepur	110062	a	a			Yes		Yes	b	b	b	b	b					
1363	Kheda Mugal	110063	c	Yes	c	247551	Yes		Yes	a		Yes				Yes	Yes		
1364	Bilaspur Sheikh	110064	a	a	c		Yes	a	Yes	c	c	Yes	c	c	c	b	c		
1365	Gummapur	110065																	
1366	Mirpur Mohanp	110066	a	a	a		Yes		Yes	c	c	Yes							
1367	Sadharan Sir	110067	a	a	a		Yes		Yes	c	c	Yes	a	a	a				
1368	Nasirpur Digauli	110068	a	a	a		Yes		Yes	c	a	Yes	b	a	a		a		
1369	Ishaqpur	110069	a	a	a		Yes		Yes	c	b	b	b	b	b		b		
1370	Paharpur	110070	c	Yes	c	247551	Yes	Yes	Yes			Yes	b	a	a				
1371	Baseda	110071	c	a	c	247551	Yes		Yes	a	a	Yes	a						
1372	Khatauli	110072	b	a	b		Yes	b	Yes	b	b	Yes	a	b	b		b	b	a
1373	Bhikanpur	110073	c	a	b		Yes		Yes	b	b	a	b	b	b				
1374	Paniyali Kasipur	110074	c	Yes	c		Yes		Yes	a	a	Yes	a	a	a	a			
1375	Rajor Must.	110075																	
1376	Rajor Aht.	110076																	
1377	Tanshipur Aht.	110077																	
1378	Tanshipur Must.	110078	b	Yes	b	247551	Yes		Yes	b	b	Yes	b	b	b		b	b	
1379	Chalauli	110079	b	a	b		Yes		Yes	c	b	Yes	b	b	b		b		
1380	Pathori Bakkal	110080	a	a	a		Yes		Yes	c	c	Yes	a	a	a				
1381	Gangnauli.	110081	b	a	a	247551	Yes		Yes	b	b	Yes	c	b	b	b			
1382	Nainsob Aht.	110082																	
1383	Nainsob Must.	110083	b	a	b		Yes	b	Yes	b	b	Yes	b	b	b		b	b	
1384	Shitala Khera Ah	110084																	
1385	Shitala Khera M	110085	b	a	b	247551	Yes	a	Yes	a	c	Yes	b	b	b		b		
1386	Dagrauli	110086	a	a	a	247551	Yes		Yes		a	Yes	a	a	a		a		
1387	Nagli Mahnaipur	110087	b	a	b		Yes	b	Yes	b	b	Yes	a	b	b	b	b	b	
1388	Kukavi	110088	b	a	b		Yes	b	Yes	b	b	b	b	b	b		b	b	
1389	Sohan Chida Aht	110089																	
1390	Aamki Dipchand	110090																	
1391	Sohanchida Mus	110091	b		b	247551	Yes		Yes	b	b	Yes	b	b		b			
1392	Aamki Dipchand	110092	b	a	b	247551	Yes		Yes	c	b	Yes	b	b		c			
1393	Piror	110093	b	a	b		Yes	b	Yes	b	b	Yes	b	b	b		b	b	
1394	Suhagani	110094	a	a	a	247554	Yes	a	Yes	c	c	Yes	a	a	a				
1395	Ismailpur Majra	110095																	
1396	Ismailpur Majra	110096																	
1397	Chandena Koli	110097	c	Yes	c		Yes	c	Yes	c	c	Yes	c	c		Yes	Yes		

Census of India 2011- Village Directory

Amenities and Land use (As in 2009)

Name of District:-Saharanpur Location Code No:-132

Name of CD Block:-Nagal- Location CodeNo:-0010

Sr. No.	Name village	Location code no.	Village connected to highways,village roads, banks & credit societies (If amenities available code -Yes is given, If not available within the village , the distance range code viz; a for < 5 Kms, b for 5-10 Kms and c for 10+ kms of nearest place where facility is available is given).											
			Connected to national highway(NH)	Connected to state highway(SH)	Connected to major district road (MDR)	Connected to others district road	Pucca roads	Kutcheha roads	Water bounded macadam(WBM) roads	Navigable waterway (river/canal)(NW)	Footpaths (FP)	Commercial & Co-operative Banks	ATM	Agricultural Credit Societies
1	2	3	68	69	70	71	72	73	74	75	76	77	78	79
1337	Rasoolpur Kheri	110037												
1338	Rasoolpur Kheri	110038	b	b	b	Yes					Yes	b	b	b
1339	Pandauli	110039	a	a	a	Yes	Yes	Yes			Yes	a	a	a
1340	Khajoorwala	110040				Yes		Yes			Yes	a	c	a
1341	Bohdupur	110041				Yes					Yes	a	a	a
1342	Jaula Dindauli	110042	a	a	a	Yes					Yes	a	a	a
1343	Fatehpur Kalan	110043	a	a	a	Yes					Yes	a	a	a
1344	Bhat Kheri	110044	c	a		Yes					Yes	a	a	a
1345	Kutubpur Labdat	110045	b	b	b						Yes	b	b	b
1346	Kutubpur Labdat	110046												
1347	Jainpu Mu.	110047	b	b	b						Yes	b	b	b
1348	Jainpur Aht.	110048												
1349	Nanhera Buddha	110049												
1350	Nanhera Buddha	110050	c	a		Yes		Yes			Yes	a	a	a
1351	Yosulpur	110051												
1352	Badheri Kauli	110052	a			Yes		Yes			Yes	a	a	a
1353	Nandanpur	110053	b	b							Yes	a	b	a
1354	Danghera	110054	b	b		Yes		Yes			Yes	a	a	a
1355	Allanpur Atla Kt	110055				Yes					Yes	a	a	a
1356	Shivpur	110056				Yes					Yes	a	a	a
1357	Makanpur	110057	c	a	a						Yes	a	a	a
1358	Sarkadi	110058	c								Yes			
1359	Gangdli Gujar	110059	b	b	a	a					Yes	a	a	a
1360	Ranmalpur	110060	c			Yes					Yes			
1361	Tajpur	110061		a	a	Yes		Yes			Yes	a	a	a
1362	Nafepur	110062	b	b	b	b					Yes	a	a	b
1363	Kheda Mugal	110063				Yes	Yes	Yes			Yes	a	a	a
1364	Bilaspur Sheikh	110064				Yes					Yes	a	c	a
1365	Gummapur	110065												
1366	Mirpur Mohanp	110066				Yes		Yes			Yes	a	a	
1367	Sadharan Sir	110067	c			Yes		Yes			Yes	a	a	a
1368	Nasirpur Digauli	110068	c	a	a	Yes					Yes	a	a	a
1369	Ishaqpur	110069				a					Yes	a	a	a
1370	Paharpur	110070	a	a	a	Yes	Yes	Yes			Yes	b	b	b
1371	Baseda	110071				Yes		Yes			Yes	a	a	
1372	Khatauli	110072	a	a		Yes					Yes	b	b	a
1373	Bhikanpur	110073	a	a	a	a					Yes	b	b	a
1374	Paniyali Kasipur	110074				Yes		Yes			Yes		a	c
1375	Rajor Must.	110075												
1376	Rajor Aht.	110076												
1377	Tanshipur Aht.	110077												
1378	Tanshipur Must.	110078	b	b	b	Yes		Yes			Yes	b	b	a
1379	Chalauli	110079	c	b	b	Yes					Yes	a	a	a
1380	Pathori Bakkal	110080	c	a	a	Yes					Yes	a	a	a
1381	Gangnauli.	110081	c	b	b	Yes		Yes			Yes	b		b
1382	Nainsob Aht.	110082												
1383	Nainsob Must.	110083	b	b	b	Yes					Yes	b	b	a
1384	Shitala Khera Ah	110084												
1385	Shitala Khera M	110085	c	b	b	Yes				b	Yes	b	a	b
1386	Dagrauli	110086	c	a	a	Yes					Yes	a	a	a
1387	Nagli Mahnajpur	110087	a	a	a	Yes					Yes	b	b	a
1388	Kukavi	110088	b	b	b						Yes	b	b	a
1389	Sohan Chida Aht	110089												
1390	Aamki Dipchand	110090												
1391	Sohanchida Mus	110091	b	b	b	Yes		Yes			Yes	b	b	a
1392	Aamki Dipchand	110092	c	b	b	Yes					Yes		a	a
1393	Piror	110093	b	b	b	Yes					Yes	b	b	a
1394	Suhagani	110094	c	a	b	Yes					Yes	a	a	a
1395	Ismailpur Majra	110095												
1396	Ismailpur Majra	110096												
1397	Chandena Koli h	110097	c	c	c	Yes	Yes	Yes			Yes		c	

Census of India 2011- Village Directory

Amenities and Land use (As in 2009)

Name of District:-Saharanpur Location CodeNo:-132

Name of CD Block:-Nagal- Location CodeNo:-0010

Sr. No.	Name village	Location code no.	Total area of the village (in hectares rounded up to one decimal place)	Total population (2011 census)	Number of households (2011 census)	Number of educational amenities available. (If not available within the village , the distance range code viz; a for < 5 Kms, b for 5-10 Kms and c for 10+ kms of nearest place where facility is available is given).														
						Pre-Primary school (PP)	Primary school (P)	Middle school (M)	Secondary School (S)	Senior Secondary school (SS)	Degree college of arts, science & commerce (ASC)	Engineering college(EC)	Medical college (MC)	Management institute (MI)	Polytechnic (Pt)	Vocational training school /ITI	Non-formal training centre (NFTC)	Special school for disabled (SSD)	Others (specify)	
1	2	3	4	5	6	7	8	9	10	11	12	13	14	15	16	17	18	19	20	
1398	Dharampur Sara	110098	178	2012	354	1	1	a	a	a	c	c	c	c	c	c	c	c	c	
1399	Ambauli	110099	90.8	2683	504	2	2	1 a	a	a	c	c	c	c	c	c	c	c	c	
1400	Fatehullapur Kol	110100	66.1	545	90	1	1 a	a	a	a	c	c	c	c	c	c	c	c	c	
1401	Begampur Majb	110101	79.6	666	115	a	1 a	b	b					b	b	b		c		
1402	Ghattaudi	110102	142.2	0	0															
1403	Chandena Koli A	110103	51.6	0	0															
1404	Dudhli Majra Ch	110104	105.2	0	0															
1405	Daulatpur Majra	110105	215.5	0	0															
1406	Ghyana	110106	184.6	2311	410	1	2	1 a	a						c	c				
1407	Sarsina	110107	421.2	3106	523	1	2 a	a	a	b	c	c	c	c	c	c		c		
1408	Mayaheri	110108	118.8	597	113	a	1 a	b	b	b	c	c	c	c	b	b	b	c		
1409	Ganjheri	110109	467.4	2182	319	1	2	1 b	b	b	c	c	c	c	c	c	c	c		
1410	Gangdaspur	110110	328	1917	361			c	c	c	c	c	c							
1411	Talheri Bujurg	110111	1193.9	10206	1637	1	2	1	1	1			b	b		c				
1412	Muradpur Takip	110112	70.3	0	0															
1413	Manoharpur	110113	143.5	1078	211		1			b	c	c	c	c	c			c		
1414	Shekhopur Maf	110114	134.6	65	12	c	c	c	a	a	a	c	c	c	c	c				
1415	Shahpur	110115	334.3	1743	317	1	1	1	1	1 b	b	b	b	b	b	b	b	b		
1416	Bhavanpur	110116	198.3	1510	282	a	1 a	a	a	c	c	c	c	c	c	c	c	c		
1417	Dharampur Guj	110117	86.8	342	64	a	1	1 c	c						c					
1418	Salempur	110118	201.4	2704	458	1	2	1 b	b	b	c	c	c	c	c	b	c	c		
1419	Shahjahanpur	110119	156.2	0	0															
1420	Mahmoodpur	110120	346.4	1518	261			b	b	c	c				c	c	c	c		
1421	Akbarpur Urf Bh	110121	61.5	218	35			b	b	c	c	c	c	c	c	c	c	c		
1422	Falauda	110122	148.1	811	144	a	1	a	a	a										
1423	Rahmatpur	110123	150	591	114		1	1 a	a	a										
1424	Birpur Kayasth	110124	112.4	887	148	a	1	1 a	a											
1425	Nanhera Tiptan	110125	182.9	1337	250	b	1	1 a	b	b										
1426	Bachiti	110126	486.5	5927	860	1	2	1	b		b	c	c	c	c		c	b	c	
1427	Pahoopur	110127	225.4	634	110		1 a	b	b	c	c	c	c	b	b	c				
1428	Jagdei	110128	187.3	1068	182		1	1						c	c					
1429	Mayapur Fugana	110129	191.6	821	135			b	b	b	c	c	c	c	c		c			
1430	Ashrafpur	110130	82	0	0															
1431	Bhataul	110131	295.6	2574	421	1	1		a					c						
1432	Tayabpur Badha	110132	413.9	3291	540	1	2	2	1	1 c	c				c	c				
1433	Ismailpur Gujjar	110133	278.5	1722	291			b	b	b	b	b	b	b	b	b				
1434	Kaurva	110134	202	899	145	b	1	1 c	c						c	c				
1435	Abdullapur	110135	121.1	899	161		1 a	a	a	a	c	c	c	c	c	c				
1436	Kapoori Govind	110136	357.3	2609	482	1	1		a	b	b			c	c	c	c		c	
1437	Jataul	110137	263.1	1283	250		1	1	1	1 b				c	c					
1438	Kansahedi	110138	103.8	0	0															
1439	Chondaheri	110139	352.5	2710	466	2	2	1	1 a					c						
1440	Manjhaur Jabard	110140	619.8	4325	772	2	2	1	1	1 b	c	b	c	c	c	c		c		
1441	Aliipura	110141	111	399	75	a		a	a	a	c	c	c	c	c	c		c		
1442	Faridpur	110142	88.6	546	89	c		c	c						c					
1443	Banhera Khas	110143	680.2	8107	1218	2	2	1 b	b		b	b			b	b				
1444	Majri	110144	108.8	707	135		1 b	b	b	b	b	b			b	b				
1445	Salhapur	110145	175	2284	378	2	2	1 a	a		c	c	c	c						
1446	Mahiddinpur	110146	85.8	765	146		1 b	b	b		b	b			b	b				
1447	Sunhati	110147	85.8	994	176		1 b	b	b		b	b			b	b				
1448	Dugchara	110148	242.4	2151	349	2	2	1 a	a		b	b			b	b				
1449	Niyamatpur	110149	146.4	2080	374	1	1 a	b	b					c	c	c				
1450	Jataula Damodar	110150	218.6	1598	270	1	1 a	a	a	c				c	c		c	c		
1451	Kasimpur Niyad	110151	115.6	250	42	a		a	a	a	c	c	c	c	c	c	c	c		
1452	Bandar Zudda	110152	233.1	1260	206		1	1 a	a	a	c	c	c	c	c	c	c	c		
1453	Gudgazpur	110153	275.9	1819	308	1	1	1	1	1	c	c	c	c	c	b	b	b		
1454	Salooni	110154	227	1276	238		1 a	a	b		b	b			b	b				
Block T O T A L :			26608.5	208498	35660	52	118	48	11	9	0	0	0	0	0	0	0	5	0	0

Census of India 2011- Village Directory

Amenities and Land use (As in 2009)

Name of District:-Saharanpur Location Code No:-132

Name of CD Block:-Nagal- Location CodeNo:-0010

Sr. No.	Name village	Location code no.	Number of Medical Amenities available. (If not available within the village , the distance range code viz; a for < 5 Kms, b for 5-10 Kms and c for 10+ kms of nearest place where facility is available is given).									Number of Non-Government Medical Amenities available.									
			Community health centre (CHC)	Primary health centre (PHC)	Primary health sub centre (PHS)	Maternity and child welfare centre (MCW)	T.B. clinic (TBC)	Hospital-allopathic (HA)	Hospital-alternative medicine (HO)	Dispensary (D)	Veterinary hospital (VH)	Mobile health clinic (MHC)	Family welfare centre (FWC)	Charitable non Govt. hospital/Nursing home.	Medical practitioner with MBBS Degree	Medical practitioner with other degree	Medical practitioner with no degree	Traditional practitioner and faith healer.	Medicine Shop	Others	
1	2	3	21	22	23	24	25	26	27	28	29	30	31	32	33	34	35	36	37	38	
1398	Dharampur Sara	110098	b	b	b	b	c	b	c	b	b	b	b	0	0	0	0	0	0	1	
1399	Ambauli	110099	b	b	b	b	c	b	c	b	b	b	b	0	0	0	0	0	0	0	
1400	Fatehullapur Kol	110100	c	c	c	c	c	c	c	c	c	c	c	0	0	0	0	1	0	0	
1401	Begampur Majbi	110101	a	a	a	a	c	b	b	b	a	b	b	0	0	0	0	1	0	0	
1402	Ghattaudi	110102																			
1403	Chandena Koli A	110103																			
1404	Dudhli Majra Ch	110104																			
1405	Daulatpur Majra	110105																			
1406	Ghyana	110106	a	a	a	c	c	c	c	c	a	c	c	0	0	0	0	1	0	0	
1407	Sarsina	110107		b	a	b	b	b	c	b	a	a	b	0	0	0	0	1	0	0	
1408	Mayaheri	110108	b	b		b	b	c	b	c	b	b	c	0	0	0	0	1	0	0	
1409	Ganjheri	110109	c	b	b	c					c	a	c	0	0	0	0	1	0	0	
1410	Gangdaspur	110110	a	a		a				a	a	a	c	0	0	0	0	1	0	0	
1411	Talheri Bujurg	110111			1		1		c				1	0	0	0	0	1	0	0	
1412	Muradpur Takip	110112																			
1413	Manoharpur	110113	b	b		b	b	b	c	b		c	b	0	0	0	0	1	0	0	
1414	Shekhopur Maf	110114	b	b	b	b	c	b	c	b	b	b	b	0	0	0	0	1	0	0	
1415	Shahpur	110115	b	b			b	a	a	a	a	a	a	0	0	0	0	1	0	0	
1416	Bhavanpur	110116	c	c	a	c	c	c	c	a	a	c	c	0	0	0	0	1	0	0	
1417	Dharampur Gujji	110117	c	a			a		c			c		0	0	0	0	1	0	0	
1418	Salempur	110118	b	b		b	c	b	c	b	b	c	b	0	0	0	0	1	0	0	
1419	Shahjahanpur	110119																			
1420	Mahmoodpur	110120	c	c	c	c	c	c	c	c	c	c	c	0	0	0	0	1	0	0	
1421	Akbarpur Urf Bh	110121	c	c	c	c	c	c	c	c	c	c	c	0	0	0	0	1	0	0	
1422	Falauda	110122	a	a	a	a	a	a	a	a	a	a	a	0	0	0	0	1	0	0	
1423	Rahmatpur	110123	a	a	a	a	a	a	a	a	a	a	a	0	0	0	0	1	0	0	
1424	Birpur Kayasth	110124	a	a	a	a	a	a	a	a	a	a	a	0	0	0	0	1	0	0	
1425	Nanhera Tiptan	110125	b	b	b	b	b	b	b	b	b	b	b	0	0	0	0	1	0	0	
1426	Bachiti	110126	b	b		b	c	c	c	b	b	c	b	0	0	0	0	1	0	0	
1427	Pahoopur	110127	b	b		b	c	b	b	c	b	b	c	0	0	0	0	1	0	0	
1428	Jagdei	110128		a		a		c				c		0	0	0	0	1	0	0	
1429	Mayapur Fugana	110129	c	c	c	c	c	c	a	c	c	c	c	0	0	0	0	1	0	0	
1430	Ashrafpur	110130																			
1431	Bhataul	110131												0	0	0	0	1	0	0	
1432	Tayabpur Badha	110132											c	0	0	0	0	1	0	0	
1433	Ismailpur Gujjar	110133	b	b	a	a	a			b	a			0	0	0	0	1	0	0	
1434	Kaurva	110134	c		1		1	c				c	1	0	0	0	0	1	0	0	
1435	Abdullapur	110135	c	a	c	c	c	c	c	c	c	c	c	0	0	0	0	0	1	0	
1436	Kapoori Govind	110136	a	a	a	a	a	a	a	a	a	a	a	0	0	0	0	0	1	0	
1437	Jataul	110137						c	c			c	b	0	0	0	0	0	1	0	
1438	Kansahedi	110138																			
1439	Chondaheri	110139									a	a	c	0	0	0	0	0	1	0	
1440	Manjhaul Jabard	110140	b	b										0	0	0	0	0	1	0	
1441	Aliipura	110141	c	c	a	c	c	c	c	c	c	b	b	0	0	0	0	0	1	0	
1442	Faridpur	110142	c	a		a		c				c		0	0	0	0	0	1	0	
1443	Banhera Khas	110143		b	b	b	b			b	b		b	0	0	0	0	0	1	0	
1444	Majri	110144	b	b	b	b	b			b	b			0	0	0	0	0	1	0	
1445	Salhapur	110145	b	b				b	b		a	b	b	0	0	0	0	0	1	0	
1446	Mahiddinpur	110146	b	b	b	b	b	b	b	b	b	b	b	0	0	0	0	0	1	0	
1447	Sunhati	110147	b	b	b	b	b	b	b	b	b			0	0	0	0	0	1	0	
1448	Dugchara	110148	b	b	b	b	b	b	b	b	b			0	0	0	0	0	1	0	
1449	Niyamatpur	110149	a	a	a	a	c	c	c	c	c	c	c	0	0	0	0	0	1	0	
1450	Jataula Damodar	110150	c	c	c	c	c			c	c			0	0	0	0	0	1	0	
1451	Kasimpur Niyad	110151	c	c										0	0	0	0	0	1	0	
1452	Bandar Zudda	110152	c	c	a	c	c	c	c	a	c	c	c	0	0	0	0	0	1	0	
1453	Gudgazpur	110153	b	b							b		b	0	0	0	0	0	1	0	
1454	Salooni	110154	b	b	b	b	b			b	a			0	0	0	0	0	1	0	
Block T O T A L :			0	3	0	3	0	0	0	0	0	0	0	3	0	0	0	0	29	48	13

Census of India 2011- Village Directory

Amenities and Land use (As in 2009)

Name of District:-Saharanpur Location Code No:-132

Name of CD Block:-Nagal- Location CodeNo:-0010

Sr. No.	Name village	Location code no.	Availability of drinking water - Yes / No								Availability of toilet & others Yes / No			
			Tap water (Treated/Untreated)	Well water (Covered / Uncovered well)	Hand Pump	Tube wells / Bore well	Spring	River / Canal	Tank / Pond / Lake	Others	Community toilet including bath.	Community toilet excluding bath.	Rural sanitary mart or sanitary hardware outlet available near the village.	Community bio- gas or recycle of waste for productive use.
1	2	3	39	40	41	42	43	44	45	46	47	48	49	50
1398	Dharampur Sara	110098	No	No	Yes	Yes	No	Yes	No	No	No	No	No	No
1399	Ambauli	110099	No	Yes	Yes	Yes	No	Yes	Yes	No	No	No	No	No
1400	Fatehullapur Kol	110100	No	Yes	Yes	Yes	No	No	Yes	No	No	No	No	Yes
1401	Begampur Majra	110101	No	Yes	Yes	Yes	No	No	Yes	No	No	No	No	No
1402	Ghattaudi	110102												
1403	Chandena Koli A	110103												
1404	Dudhli Majra Ch	110104												
1405	Daulatpur Majra	110105												
1406	Ghyana	110106	No	No	Yes	Yes	No	No	Yes	No	No	No	No	No
1407	Sarsina	110107	No	No	Yes	Yes	No	No	Yes	No	No	No	No	No
1408	Mayaheri	110108	Yes	Yes	Yes	Yes	No	No	No	No	No	No	Yes	No
1409	Ganjheri	110109	Yes	Yes	Yes	Yes	No	Yes	No	No	No	No	No	No
1410	Gangdaspur	110110	Yes	Yes	Yes	No	No	Yes	Yes	No	No	No	No	No
1411	Talheri Bujurg	110111	No	No	Yes	No	No	No	No	No	No	No	No	No
1412	Muradpur Takip	110112												
1413	Manoharpur	110113	Yes	No	Yes	Yes	No	No	No	No	No	No	No	No
1414	Shekhopur Maf	110114	Yes	No	Yes	Yes	No	No	Yes	No	No	No	No	No
1415	Shahpur	110115	Yes	Yes	Yes	Yes	No	No	No	No	No	No	No	No
1416	Bhavanpur	110116	Yes	Yes	No	Yes	No	No	No	No	No	No	No	No
1417	Dharampur Gujri	110117	Yes	No	Yes	Yes	No	No	Yes	No	No	No	No	No
1418	Salempur	110118	Yes	Yes	Yes	Yes	No	No	No	No	No	No	No	No
1419	Shahjahanpur	110119												
1420	Mahmoodpur	110120	Yes	No	Yes	No	No	No	No	No	No	No	No	No
1421	Akbarpur Urf Bh	110121	No	No	Yes	Yes	No	No	No	No	No	No	No	No
1422	Falauda	110122	Yes	Yes	Yes	Yes	No	Yes	Yes	No	No	No	No	No
1423	Rahmatpur	110123	Yes	Yes	No	Yes	No	No	No	No	No	No	No	No
1424	Birpur Kayasth	110124	No	No	Yes	Yes	No	Yes	No	No	No	No	No	No
1425	Nanhera Tiptan	110125	Yes	Yes	Yes	Yes	No	Yes	Yes	No	No	No	No	No
1426	Bachiti	110126	No	Yes	Yes	Yes	No	No	Yes	No	No	No	No	No
1427	Pahoopur	110127	Yes	Yes	Yes	No	No	Yes	Yes	No	No	No	No	No
1428	Jagdei	110128	No	Yes	Yes	No	No	Yes	No	No	No	No	No	No
1429	Mayapur Fugana	110129	No	No	Yes	No	No	No	No	No	No	No	No	No
1430	Ashrafpur	110130												
1431	Bhataul	110131	No	No	Yes	Yes	No	No	No	No	No	No	No	No
1432	Tayabpur Badha	110132	No	No	Yes	Yes	No	No	No	No	No	No	No	No
1433	Ismailpur Gujjar	110133	No	Yes	Yes	Yes	No	No	No	No	No	No	No	No
1434	Kaurva	110134	No	No	Yes	Yes	No	No	No	No	No	No	No	No
1435	Abdullapur	110135	Yes	No	Yes	Yes	No	No	Yes	No	No	No	No	No
1436	Kapoori Govind	110136	No	Yes	Yes	Yes	No	Yes	No	No	No	No	Yes	No
1437	Jataul	110137	No	No	Yes	No	No	No	No	No	No	No	No	No
1438	Kansahedi	110138												
1439	Chondaheri	110139	No	No	Yes	Yes	No	No	No	No	No	No	No	No
1440	Manjhaul Jabard	110140	No	No	Yes	Yes	No	No	No	No	No	No	No	No
1441	Aliipura	110141	No	Yes	Yes	Yes	No	No	No	No	No	No	No	No
1442	Faridpur	110142	Yes	Yes	Yes	Yes	No	Yes	Yes	No	No	No	No	No
1443	Banhera Khas	110143	No	No	Yes	Yes	No	No	Yes	No	No	No	No	No
1444	Majri	110144	No	No	Yes	No	No	No	No	No	No	No	No	No
1445	Salhapur	110145	No	No	Yes	Yes	No	No	No	No	No	No	No	No
1446	Mahiddinpur	110146	No	No	Yes	No	No	No	No	No	No	No	No	No
1447	Sunhati	110147	No	No	Yes	No	No	No	No	No	No	No	No	No
1448	Dugchara	110148	No	No	Yes	No	No	No	No	No	No	No	No	No
1449	Niyamatpur	110149	No	No	Yes	Yes	No	No	No	No	No	No	No	No
1450	Jataula Damodar	110150	No	No	Yes	Yes	No	Yes	No	No	No	No	No	No
1451	Kasimpur Niyad	110151	No	No	Yes	No	No	No	No	No	No	No	No	No
1452	Bandar Zudda	110152	No	No	Yes	Yes	No	No	No	No	No	No	No	No
1453	Gudgazpur	110153	No	No	Yes	Yes	No	No	No	No	No	No	No	No
1454	Salooni	110154	No	No	Yes	Yes	No	No	No	No	No	No	No	No
Block T O T A L :			28	27	93	69	0	22	31	0	0	3	11	5

Census of India 2011- Village Directory

Amenities and Land use (As in 2009)

Name of District:-Saharanpur Location Code No:-132

Name of CD Block:-Nagal- Location CodeNo:-0010

Sr. No.	Name village	Location code no.	Communication and transport facilities (If amenities available code -Yes is given except for Village Pin Code .If not available within the village , the distance range code viz; a for < 5 Kms, b for 5-10 Kms and c for 10+ kms of nearest place where facility is available is given).																	
			Post office(PO)	Sub post office (SPO)	Post & Telegraph office (P&TO)	Village Pin Code	Telephones (Land lines)	Public call office (PCO)	Mobile phone coverage	Internet cafes/ Common service centre (CSC)	Private courier facility	Bus service (Public & Private)	Railway stations	Auto/Modified Autos	Taxis and Vans	Tractors	Cycle-pulled rickshaws(Manual & Machine driven)	Carts driven by animals	Sea /River ferry service	
1	2	3	51	52	53	54	55	56	57	58	59	60	61	62	63	64	65	66	67	
1398	Dharampur Sara	110098	a		a	247554	Yes		Yes	b	a	Yes	a	a						
1399	Ambauli	110099	a	Yes	a	274554	Yes		Yes	b	b	Yes	a	b	a					
1400	Fatehullapur Kol	110100	a	a	a		Yes		Yes	c	a	a	c	a		a				
1401	Begampur Majb	110101	a	b	b	247554	Yes	a	Yes	b	b	a	b	b	b					
1402	Ghattaudi	110102																		
1403	Chandena Koli A	110103																		
1404	Dudhli Majra Ch	110104																		
1405	Daulatpur Majra	110105																		
1406	Ghyana	110106	c	b	c	247554	Yes	a	Yes	c	a	Yes	a	c						
1407	Sarsina	110107	c	Yes	c		Yes	a	Yes	c	c	Yes	a	a	a					
1408	Mayaheri	110108	b	b	b		Yes		Yes	b	b	b	b	b					b	
1409	Ganjheri	110109	c	a	b		Yes	a	Yes	a	a	Yes	a	a	a	a	a			
1410	Gangdaspur	110110	c		a		Yes	a	Yes	a		Yes	a	a	a	a	a			
1411	Talheri Bujurg	110111		Yes			Yes		Yes			Yes				Yes	Yes			
1412	Muradpur Takip	110112																		
1413	Manoharpur	110113	b	a	b		Yes		Yes			Yes								
1414	Shekhoopur Maf	110114	a	a	a	247554	Yes		Yes	b	a	a	b	a		c				
1415	Shahpur	110115	b	b	a		Yes		Yes	b	b	Yes	a	a	b		b	b		
1416	Bhavanpur	110116	c	a	c		Yes	a	Yes	c	Yes	a	c	a	a	a		a		
1417	Dharampur Gujji	110117	b				Yes		Yes				c							
1418	Salempur	110118	b	b	b		Yes		Yes	b	b	Yes	b	b					a	
1419	Shahjahanpur	110119																		
1420	Mahmoodpur	110120	b	b	c		Yes	b	Yes	c	c	Yes	c	c	c	c	Yes			
1421	Akbarpur Urf Bh	110121	b	b	c		Yes	b	Yes	c	c		c	c	c	c	c		c	
1422	Falauda	110122				247668	Yes	a	Yes	a										
1423	Rahmatpur	110123				247668	Yes	a	Yes	a			a							
1424	Birpur Kayasth	110124				247665	Yes	a	Yes	a			a							
1425	Nanhera Tiptan	110125				247665	Yes	b	Yes	b		Yes		b						
1426	Bachiti	110126	b	Yes	b		Yes		Yes	b	b	Yes	b	b		Yes	Yes			
1427	Pahoopur	110127	b		b		Yes		Yes	b	b	b	b	b				b	b	
1428	Jagdei	110128	b				Yes		Yes			Yes	c							
1429	Mayapur Fugana	110129	a	a	c		Yes	a	Yes	c	c	c	c	c						
1430	Ashrafpur	110130																		
1431	Bhataul	110131		c	c		Yes		Yes			Yes								
1432	Tayabpur Badha	110132	c			274551	Yes		Yes	a	a	Yes	c							
1433	Ismailpur Gujjar	110133	b	a	b		Yes		Yes	a	a	Yes	a	a	a		a	a	a	
1434	Kaurva	110134	b				Yes		Yes				c							
1435	Abdullapur	110135	c	c	c		Yes	c	Yes	c	a	c	c							
1436	Kapoori Govind	110136	c	c	c		Yes	a	Yes	c	c	Yes	c	c	c					
1437	Jataul	110137	a				Yes		Yes	a	a	Yes	a							
1438	Kansahedi	110138																		
1439	Chondaheri	110139	a		c		Yes		Yes	a		Yes								
1440	Manjhaul Jabard	110140	b	Yes	b		Yes		Yes	b	b	Yes	b	b	b		b		b	
1441	Aliipura	110141	a	a	c		Yes	a	Yes	c	c	c	c	c	c					
1442	Faridpur	110142	b				Yes		Yes				c							
1443	Banhera Khas	110143	b	Yes	b		Yes		Yes	b	b	Yes	b	b	b	Yes	Yes			
1444	Majri	110144	b	b	b		Yes		Yes	b	b	b	b	b	b					
1445	Salhapur	110145	b	b	b	257554	Yes		Yes	b	b	Yes	b	b			b			
1446	Mahiddinpur	110146	b	b	b		Yes	a	Yes	b	b	b	b	b	b	Yes	Yes	Yes		
1447	Sunhati	110147	b	b	b		Yes		Yes	b	b	b	b	b	b					
1448	Dugchara	110148	b	a	b		Yes		Yes	b	b	Yes	b	b	b					
1449	Niyamatpur	110149	a	a	c	247554	Yes	a	Yes	c	c	Yes	c	b	b	b	b			
1450	Jataula Damodar	110150	c	c	c		Yes		Yes	c	c	Yes	c	c	c					
1451	Kasimpur Niyad	110151	c	a	c		Yes	a	Yes	c	c	a	c	c	c		c			
1452	Bandar Zudda	110152	c	a	c	247554	Yes		Yes	c	c	Yes	c	c	c		c			
1453	Gudgazpur	110153	b	Yes	b	247554	Yes		Yes	b	b	Yes	b	b	b		b			
1454	Salooni	110154	b	b	b		Yes		Yes	b	b	Yes	b	b	b					
Block T O T A L :			0	16	1	37	95	1	95	0	1	66	0	0	0	0	7	8	1	0

Census of India 2011- Village Directory

Amenities and Land use (As in 2009)

Name of District:-Saharanpur Location Code No:-132

Name of CD Block:-Nagal- Location CodeNo:-0010

Sr. No.	Name village	Location code no.	Village connected to highways,village roads, banks & credit societies (If amenities available code -Yes is given, If not available within the village , the distance range code viz; a for < 5 Kms, b for 5-10 Kms and c for 10+ kms of nearest place where facility is available is given).											
			Connected to national highway(NH)	Connected to state highway(SH)	Connected to major district road (MDR)	Connected to others district road	Pucca roads	Kutcha roads	Water bounded macadam(WBM) roads	Navigable waterway (river/canal)(NW)	Footpaths (FP)	Commercial & Co-operative Banks	ATM	Agricultural Credit Societies
1	2	3	68	69	70	71	72	73	74	75	76	77	78	79
1398	Dharampur Sara	110098	c	a		Yes					Yes	a	a	a
1399	Ambauli	110099	a	a		Yes					Yes	a	a	a
1400	Fatehullapur Kol	110100	c	a	b						Yes	a	a	a
1401	Begampur Majra	110101	c	b	b						Yes	a	b	b
1402	Ghattaudi	110102												
1403	Chandena Koli A	110103												
1404	Dudhli Majra Ch	110104												
1405	Daulatpur Majra	110105												
1406	Ghyana	110106	c	a	a	Yes					Yes	a	a	a
1407	Sarsina	110107	a	a	a	Yes		Yes			Yes	a	b	a
1408	Mayaheri	110108	b	b	b	b				c	Yes	b	b	b
1409	Ganjheri	110109				Yes					Yes	a	a	a
1410	Gangdaspur	110110				Yes					Yes	a	a	a
1411	Talheri Bujurg	110111		c		Yes	Yes	Yes			Yes			
1412	Muradpur Takip	110112												
1413	Manoharpur	110113				Yes					Yes		b	b
1414	Shekhopur Maf	110114	c	a	b			Yes			Yes	a	a	a
1415	Shahpur	110115				Yes					Yes			
1416	Bhavanpur	110116	a	a	a	Yes					Yes	a	a	a
1417	Dharampur Gujri	110117			c						Yes	a	c	c
1418	Salempur	110118	b	b	b	Yes					Yes	b	b	b
1419	Shahjahanpur	110119												
1420	Mahmoodpur	110120				Yes					Yes	b	c	b
1421	Akbarpur Urf Bh	110121									Yes	b	c	b
1422	Falauda	110122									Yes	a	a	b
1423	Rahmatpur	110123	a	a	b	b			a		Yes	a	a	b
1424	Birpur Kayasth	110124									Yes	a	a	b
1425	Nanhera Tiptan	110125				Yes					Yes	a	b	b
1426	Bachiti	110126		b	b	Yes	Yes	Yes	a	a	Yes	b	b	b
1427	Pahoopur	110127									Yes	b	b	b
1428	Jagdei	110128			c	Yes					Yes			
1429	Mayapur Fugana	110129	c		c						Yes	a	c	c
1430	Ashrafpur	110130												
1431	Bhataul	110131	a			Yes					Yes			
1432	Tayabpur Badha	110132				Yes		Yes			Yes	a	a	a
1433	Ismailpur Gujjar	110133	a			Yes					Yes	b	b	
1434	Kaurva	110134									Yes	c	c	c
1435	Abdullapur	110135									Yes	a	c	c
1436	Kapoori Govind	110136				Yes					Yes	a	c	c
1437	Jataul	110137	a			Yes					Yes			
1438	Kansahedi	110138												
1439	Chondaheri	110139				Yes					Yes	a	a	a
1440	Manjhaul Jabard	110140	c	b		Yes		Yes			Yes		b	
1441	Aliipura	110141	c		c						Yes	a	c	c
1442	Faridpur	110142			c						Yes		c	
1443	Banhera Khas	110143	b	b	b	Yes	Yes	Yes			Yes	b	b	b
1444	Majri	110144	b	b	b		b				Yes	b	b	b
1445	Salhapur	110145	b	b		Yes					Yes	b	b	b
1446	Mahiddinpur	110146	b	b	Yes	Yes		Yes	Yes		Yes	b	b	b
1447	Sunhati	110147	b	b			b				Yes	b	b	b
1448	Dugchara	110148	b	b	b	Yes	b				Yes	b	b	b
1449	Niyamatpur	110149	b	b	b	Yes	c				Yes	a	b	a
1450	Jataula Damodar	110150	c	b	b	Yes	b				Yes	c	c	c
1451	Kasimpur Niyad	110151	c	a			a	a			Yes	a	a	a
1452	Bandar Zudda	110152	c	b	a	Yes					Yes	a	a	a
1453	Gudgazpur	110153	b	a		Yes					Yes			a
1454	Salooni	110154	b	b		Yes	b				Yes	b	b	b
Block T O T A L :			0	0	1	67	7	24	1	0	95	0	0	0

Census of India 2011- Village Directory

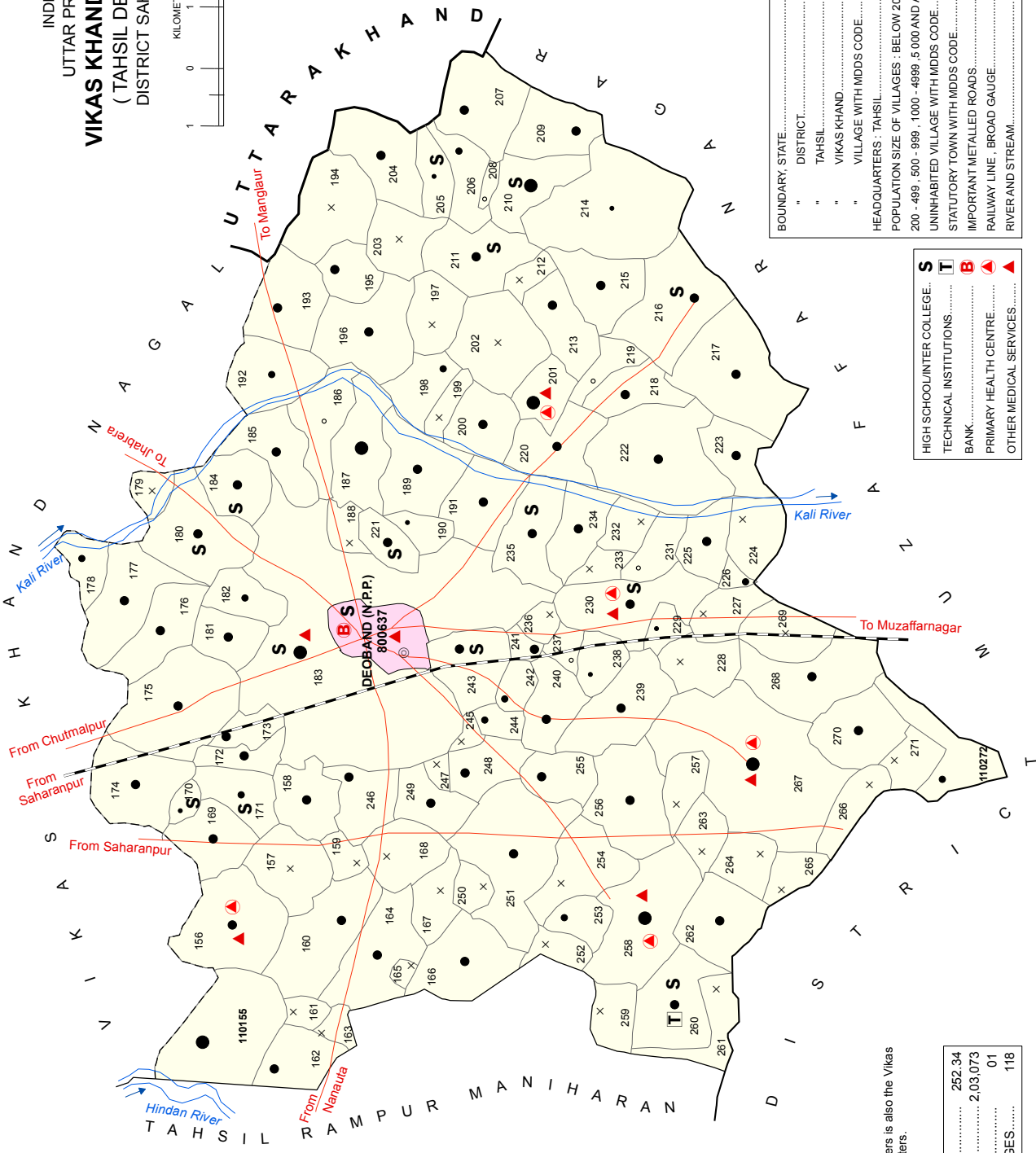
Amenities and Land use (As in 2009)

Name of District:-Saharanpur Location Code No:-132

Name of CD Block:-Nagal- Location CodeNo:-0010

Table with columns: Sr. No., Name village, Location code no., and various facility availability indicators (80-101). Includes a summary row at the bottom labeled 'Block T O T A L :'. The table lists 145 villages and their respective amenity and electricity status.

INDIA
UTTAR PRADESH
VIKAS KHAND DEOBAND
(TAHSIL DEOBAND)
DISTRICT SAHARANPUR



BOUNDARY, STATE.....
DISTRICT.....
TAHSIL.....
VIKAS KHAND.....
VILLAGE WITH MDDS CODE.....
HEADQUARTERS : TAHSIL.....
POPULATION SIZE OF VILLAGES : BELOW 200.....
200 - 499 - 500 - 999 - 1000 - 4999 - 5 000 AND ABOVE.....
UNINHABITED VILLAGE WITH MDDS CODE.....
STATUTORY TOWN WITH MDDS CODE.....
IMPORTANT METALLED ROADS.....
RAILWAY LINE - BROAD GAUGE.....
RIVER AND STREAM.....

S HIGH SCHOOL/INTER COLLEGE.....
T TECHNICAL INSTITUTIONS.....
B BANK.....
▲ PRIMARY HEALTH CENTRE.....
▲ OTHER MEDICAL SERVICES.....

AREA (Sq.Km.).....	252.34
POPULATION.....	2,03,073
NUMBER OF TOWN.....	01
NUMBER OF VILLAGES.....	118

Note :- Tahsil headquarters is also the Vikas Khand headquarters.

Alphabetical list of Villages (CD Block Wise)

Name of District: Saharanpur

Name of CD BLOCK: Deoband

Sr. No.	Name of village	2011 Census location code	2001 Census location code
1	Aakhlaur Kheri	110272	00160600
2	Abdullapur Majra Ambehta	110253	00158700
3	Abdullapur Majra Rankhandi	110265	00159900
4	Akbarpur Majra Deoband	110190	00152400
5	Akbarpur Majra Gunarsi	110237	00157100
6	Akbarpur Majra Jadauda Jatt	110233	00156700
7	Amarpur Nain	110185	00151900
8	Ambehta Shekha	110258	00159200
9	Amrupur	110242	00157600
10	Asadpur Karanjali	110181	00151500
11	Babupur	110235	00156900
12	Badhedhi Majbata	110166	00150000
13	Bahadarpur	110255	00158900
14	Bastam	110176	00151000
15	Begampur Chack Dala	110224	00155800
16	Begampur Majra Jadauda Jatt	110227	00156100
17	Belda Bujurg	110162	00149600
18	Bhagwanpur Majra Ambehta	110259	00159300
19	Bhagwanpur Majra Bhaila	110161	00149500
20	Bhagwanpur Majra Bhaila	110163	00149700
21	Bhaila Kalan	110160	00149400
22	Bhaila Khurd	110164	00149800
23	Bhikhoopur	110186	00152000
24	Bibipur	110184	00151800
25	Birpur Khubbad	110197	00153100
26	Bishanpur Majra Gunarsi	110238	00157200
27	Chackram Badi (Lal Wala)	110221	00155500
28	Chak Bhagwati Das	110188	00152200
29	Chandpur Kayasth	110192	00152600
30	Chandpur Tiparpur	110212	00154600

31	Dehra	110262	00159600
32	Deoband Dehat	110183	00151700
33	Dhanakarpur	110236	00157000
34	Dival Heri	110180	00151400
35	Dudhali	110211	00154500
36	Dugchari Malakpur	110193	00152700
37	Dunichandpur	110182	00151600
38	Fatehpur Majra Ambehta	110254	00158800
39	Fatehpur Majra Bhaila Kalan	110159	00149300
40	Fatehpur Majra Jhabiran	110247	00158100
41	Fatehpur Urf Sanpla Divara	110191	00152500
42	Fulas Akbarpur	110201	00153500
43	Fulasi	110213	00154700
44	Gadhmalpur Majra Rankhandi	110228	00156200
45	Ghalauli	110268	00160200
46	Gopali	110216	00155000
47	Gunarsa	110239	00157300
48	Gunarsi	110240	00157400
49	Habibullapur Majra Rankhandi	110266	00160000
50	Hajipur Majra Rankhandi	110257	00159100
51	Hisampur Majra Bhaila Kalan	110168	00150200
52	Hisampur Majra Bhaila Khurd	110167	00150100
53	Ibrahimpur Majra Kulsath	110250	00158400
54	Ibrahimpur Majra Lakhnauti	110245	00157900
55	Imaliya	110256	00159000
56	Isharpur	110244	00157800
57	Jadauda Jatt	110230	00156400
58	Jakhvala Aht.	110261	00159500
59	Jakhvala Mu.	110260	00159400
60	Jal Kheri	110269	00160300
61	Jalalpur Urf Majri	110170	00150400
62	Jhabiran	110249	00158300
63	Kavadpur	110219	00155300
64	Kendki	110217	00155100
65	Khajoori	110158	00149200

66	Kharanja Ahmadpur	110172	00150600
67	Kheri Aasa	110171	00150500
68	Kulsath	110251	00158500
69	Kuralki	110222	00155600
70	Kurdi	110156	00149000
71	Labakri	110246	00158000
72	Lakhnauti	110248	00158200
73	Maheshri	110157	00149100
74	Manki	110187	00152100
75	Matauli	110223	00155700
76	Megh Rajpur	110173	00150700
77	Miragpur	110196	00153000
78	Mirzapur Majra Rankhandi	110264	00159800
79	Muradpur Majra Bhaila Khurd	110165	00149900
80	Muradpur Majra Rankhandi	110263	00159700
81	Nagli Noor	110234	00156800
82	Nandpur Majra Ambehta	110252	00158600
83	Nanhera Aasa	110169	00150300
84	Nihal Kheri	110226	00156000
85	Nizampur	110205	00153900
86	Noorpur Dehat	110243	00157700
87	Nunabadi	110155	00148900
88	Palauli	110198	00153200
89	Patti Malakmeer	110208	00154200
90	Rajupur	110210	00154400
91	Rajupur Urf Rampur	110179	00151300
92	Rampur	110206	00154000
93	Rankhandi	110267	00160100
94	Ransoor	110204	00153800
95	Rasoolpur Fakerhery	110194	00152800
96	Rasoolpur Taunk	110225	00155900
97	Rastam	110178	00151200
98	Rasulpur Majra Rankhandi	110271	00160500
99	Sadharanapur	110195	00152900
100	Sakhan Kalan	110174	00150800

101	Sakhan Khurd	110175	00150900
102	Salempur Majra Jadauda Jatt	110229	00156300
103	Sanpla Bakkal	110200	00153400
104	Sanpla Khatri	110220	00155400
105	Shahjahanpur	110241	00157500
106	Shakarpur Mafi	110214	00154800
107	Shekhoopur Taunk	110231	00156500
108	Sikandarpur Majra Jadauda Jatt	110232	00156600
109	Siraska	110203	00153700
110	Sultanpur	110177	00151100
111	Talheri Khurd	110189	00152300
112	Tayyabpur Tappa Lalu	110202	00153600
113	Thamana Majra Rankhandi	110270	00160400
114	Thitki	110218	00155200
115	Tigri	110215	00154900
116	Todarpur	110199	00153300
117	Unchagaon	110207	00154100
118	Zahirpur	110209	00154300

Census of India 2011- Village Directory

Amenities and Land use (As in 2009)

Name of District:-Saharanpur Location CodeNo:-132

Name of CD Block:-Deoband- Location CodeNo:-0011

Sr. No.	Name village	Location code no.	Total area of the village (in hectares rounded up to one decimal place)	Total population (2011 census)	Number of households (2011 census)	Number of educational amenities available. (If not available within the village , the distance range code viz; a for < 5 Kms, b for 5-10 Kms and c for 10+ kms of nearest place where facility is available is given).													
						Pre-Primary school (PP)	Primary school (P)	Middle school (M)	Secondary School (S)	Senior Secondary school (SS)	Degree college of arts science & commerce (ASC)	Engineering college(EC)	Medical college (MC)	Management institute (MI)	Polytechnic (PT)	Vocational training school /ITI	Non-formal training centre (NFTC)	Special school for disabled (SSD)	Others (specify)
1	2	3	4	5	6	7	8	9	10	11	12	13	14	15	16	17	18	19	20
1455	Nunabadi	110155	498.8	6561	906	2	2	1	b	b	b			c	c	c		c	
1456	Kurdi	110156	380	4001	682	2	2	1	a	a	a	b	b			b			
1457	Maheshri	110157	228.2	0	0														
1458	Khajoori	110158	218.7	1847	323	1	1	1	a	a	a	a	a			a	a		
1459	Fatehpur Majra E	110159	67.5	0	0														
1460	Bhaila Kalan	110160	420.5	4561	745	1	2					b	b	b					
1461	Bhagwanpur Majra	110161	52.8	0	0														
1462	Belda Bujurg	110162	236.1	1264	192	a		a	a	a	a			c	c	c		c	
1463	Bhagwanpur Majra	110163	46.1	0	0														
1464	Bhaila Khurd	110164	403.7	3965	659	2	2	a	a	a	a	b	b			b			
1465	Muradpur Majra	110165	26.1	0	0														
1466	Badhedi Majbata	110166	254.3	1108	177		1	1	b	b	b	b	b			b			
1467	Hisampur Majra	110167	97.6	0	0														
1468	Hisampur Majra	110168	261.2	0	0														
1469	Nanhera Aasa	110169	274.6	1851	331	a		a	b		b	c	b	c	c	b	b	c	
1470	Jalalpur Urf Majra	110170	48.9	349	60		1	1	1	1	a	c	b	c	c	b	b	b	c
1471	Kheri Aasa	110171	126.2	678	104		1	1	1	1	a	c	a	c	c	a	a	c	
1472	Kharanja Ahmad	110172	134.4	1379	244		1	a	a	a	a	c	a	c	c	a	a	c	
1473	Megh Rajpur	110173	173	1063	183		1	a	a	a	a	c	a	c	c	a	a	c	
1474	Sakhan Kalan	110174	404	3801	677	2	2	1	a	a	b	c	b	c	c	b	b	c	
1475	Sakhan Khurd	110175	404	2564	497	2	2	1	b	b	b	c	b	c	c	b	b	c	
1476	Bastam	110176	258	1565	290														
1477	Sultanpur	110177	289.6	1672	303	1	a		b	b	b	b	b	b	b	b	b		
1478	Rastam	110178	138.7	743	131		1	a	a	a	b	c	b	c	c	b	b	b	
1479	Rajupur Urf Ran	110179	41.5	0	0														
1480	Dival Heri	110180	376.3	1755	307	1	1	1	1	1	b	c	b	c	c	b	b		
1481	Asadpur Karanja	110181	159.4	2119	375	2	2	1	a	a	a	c	a		a				
1482	Dunichandpur	110182	149.2	841	145		1	a	a			c	a			a			
1483	Deoband Dehat	110183	840.8	10279	1756	2	2	1	1	1	a								
1484	Bibipur	110184	169.3	1607	270	1	1	1	1	b	c	c	b	b	c	b			
1485	Amarpur Naiin	110185	302	1601	265	1	1	b	b	b	b	b	b	c	c	b	b		
1486	Bhikhoopur	110186	201.4	36	8	a	a	a	a	a	a	b	b	c	c	a	a		
1487	Manki	110187	310.6	5173	841	1	2	a	a	a	a	b	a	c	c	a			
1488	Chak Bhagwati I	110188	8.2	0	0														
1489	Talheri Khurd	110189	295.9	1839	305	1	1	1	a	a	a	a	a	c	c	a	c	c	
1490	Akbarpur Majra	110190	116	488	89		1	a	a	a	a	a	a	c	c	a	c	c	
1491	Fatehpur Urf San	110191	201.4	2495	439	2	2	1	a	a	a	a	a	c	c	a	c	c	
1492	Chandpur Kayasi	110192	216.3	541	100		1	1	b		c	b	c	c	c	b	b	b	c
1493	Dugchari Malak	110193	268.4	1986	364	1	1	1	a		a	c	b	c	c	b	b	c	
1494	Rasoolpur Fakeri	110194	426.1	0	0														
1495	Sadharanapur	110195	179.5	2047	346	1	1	b	b	b	b	b	b	b	b	b	b	b	
1496	Miragpur	110196	422.4	4737	695	2	2	1	b	b	b	b	b	b	b	b	b	b	b
1497	Birpur Khubbad	110197	173	0	0														
1498	Palauli	110198	173.8	974	146		1	a	a	b	b	b	b	c	c	b	c	c	
1499	Todarpur	110199	53.5	0	0														

**Census of India 2011- Village Directory
Amenities and Land use (As in 2009)**

Name of District:-Saharanpur Location Code No:-132

Name of CD Block:-Deoband- Location CodeNo:-0011

Sr. No.	Name village	Location code no.	Number of Medical Amenities available. (If not available within the village , the distance range code viz; a for < 5 Kms, b for 5-10 Kms and c for 10+ kms of nearest place where facility is available is given).										Number of Non-Government Medical Amenities available.								
			Community health centre (CHC)	Primary health centre (PHC)	Primary health sub centre (PHS)	Maternity and child welfare centre (MCWC)	T.B. clinic (TBC)	Hospital-allopathic (HA)	Hospital-alternative medicine (HO)	Dispensary (D)	Veterinary hospital (VH)	Mobile health clinic (MHC)	Family welfare centre (FWC)	Charitable non Govt. hospital/Nursing home.	Medical practitioner with MBBS Degree	Medical practitioner with other degree	Medical practitioner with no degree	Traditional practitioner and faith healer.	Medicine Shop	Others	
1	2	3	21	22	23	24	25	26	27	28	29	30	31	32	33	34	35	36	37	38	
1455	Nunabadi	110155	c	a	a	c	c	c	c	c	b	c	c		0	0	0	0	0	1	0
1456	Kurdi	110156	b		1 b		1 b	b	b	b	a			1	0	0	0	0	0	1	0
1457	Maheshri	110157																			
1458	Khajoori	110158	a	a	a	a	a	a	a	a	a	a	a		0	0	0	0	0	0	0
1459	Fatehpur Majra I	110159																			
1460	Bhaila Kalan	110160	b	a	b	b	b	b	b	b			b		0	0	0	1	0	0	0
1461	Bhagwanpur Majra	110161																			
1462	Belda Bujurg	110162	c	a	a	c	c	c	c	c	a	c	c		0	0	0	1	0	0	0
1463	Bhagwanpur Majra	110163																			
1464	Bhaila Khurd	110164	b	a	a	b	b	b	b	b	a				0	0	0	1	0	0	0
1465	Muradpur Majra	110165																			
1466	Badhedi Majbata	110166	b	b	b	b	b	b		b	b		b		0	0	0	1	0	0	0
1467	Hisampur Majra	110167																			
1468	Hisampur Majra	110168																			
1469	Nanhera Aasa	110169	b	b	b	b	b	b	b	b	b	b	b		0	0	0	1	0	0	0
1470	Jalalpur Urf Majra	110170	b	b	b	b	b	b	b	b	b	b	b		0	0	0	0	0	0	0
1471	Kheri Aasa	110171	a	a	a	a	a	a	a	a	a	a	a		0	0	0	0	0	0	0
1472	Kharanja Ahmad	110172	a	a	a	a	a	a	a	a	a	a	a		0	0	0	0	0	0	0
1473	Megh Rajpur	110173	a	a	a	a	a	a	a	a	a	a	a		0	0	0	0	0	0	0
1474	Sakhan Kalan	110174	b	b	b	b	b	b	b	b	b	b	b		0	0	0	0	0	0	0
1475	Sakhan Khurd	110175	b	b	b	b	b	b	b	b	b	b	b		0	0	0	0	0	0	0
1476	Bastam	110176	b	b		b	b	b	b	b	b	b	b		0	0	0	0	0	0	0
1477	Sultanpur	110177	b	b	a	b	b	b	b	b	b		b		0	0	0	0	0	0	0
1478	Rastam	110178	b	b	a	b	b	b	b	b	b	b	b		0	0	0	0	0	0	0
1479	Rajupur Urf Ran	110179																			
1480	Dival Heri	110180	b	b	a	b	b	b	b	b		b	b		0	0	0	0	0	0	0
1481	Asadpur Karanja	110181	a	a	a	a	a			a	a		a		0	0	0	0	0	0	0
1482	Dunichandpur	110182	a	a	a	a					a	a	a		0	0	0	0	0	0	0
1483	Deoband Dehat	110183		1 a		1	1 a	a	a	a	a	a	a	1	0	0	0	0	0	0	0
1484	Bibipur	110184	b	b	b	b	b	b	b	b	b	b	b		0	0	0	0	0	0	0
1485	Amarpur Naiin	110185	b	b	b	b	b	b	b	b	b		b		0	0	0	0	0	0	0
1486	Bhikhoopur	110186	a	a	a	a	a	a	a	a	a	a	a		0	0	0	0	0	0	0
1487	Manki	110187	a	a	a	a	a	a	a	a	a		a		0	0	0	0	0	0	0
1488	Chak Bhagwati I	110188																			
1489	Talheri Khurd	110189	a	a	a	a	a	a	a	a	a	a	a		0	0	0	0	0	0	0
1490	Akbarpur Majra	110190	a	a	a	a	a	a	a	a	a	a	a		0	0	0	0	0	0	0
1491	Fatehpur Urf San	110191	a	a	a	a	a	a	a	a	a	a	a		0	0	0	0	0	0	0
1492	Chandpur Kayas	110192	b	b	b	b	b	b	b	b	b	b	b		0	0	0	0	0	0	0
1493	Dugchhari Malak	110193	b	b	b	b	b	b	b	b	b	b	b		0	0	0	0	0	0	0
1494	Rasoolpur Fakeri	110194																			
1495	Sadharanapur	110195	b	b	b	b	b			b	a				0	0	0	0	0	0	0
1496	Miragpur	110196		b	b		b	b	b	b		b	b		0	0	0	0	0	0	0
1497	Birpur Khubbad	110197																			
1498	Palauli	110198	b	b	b	a	b	b	b	b	b		b		0	0	0	0	0	0	0
1499	Todarpur	110199																			

Census of India 2011- Village Directory

Amenities and Land use (As in 2009)

Name of District:-Saharanpur Location Code No:-132

Name of CD Block:-Deoband- Location CodeNo:-0011

Sr. No.	Name village	Location code no.	Availability of drinking water - Yes / No								Availability of toilet & others Yes / No			
			Tap water (Treated/Untreated)	Well water (Covered / Uncovered well)	Hand Pump	Tube wells / Bore well	Spring	River / Canal	Tank / Pond / Lake	Others	Community toilet including bath.	Community toilet excluding bath.	Rural sanitary mart or sanitary hardware outlet available near the village.	Community bio-gas or recycle of waste for productive use.
1	2	3	39	40	41	42	43	44	45	46	47	48	49	50
1455	Nunabadi	110155	No	No	Yes	Yes	No	No	Yes	No	No	No	No	No
1456	Kurdi	110156	Yes	No	Yes	No	No	No	Yes	No	No	No	No	No
1457	Maheshri	110157												
1458	Khajoori	110158	No	No	Yes	Yes	No	No	Yes	No	No	No	No	No
1459	Fatehpur Majra I	110159												
1460	Bhaila Kalan	110160	No	No	Yes	Yes	No	No	Yes	No	No	No	No	No
1461	Bhagwanpur Majra	110161												
1462	Belda Bujurg	110162	No	No	Yes	Yes	No	No	Yes	No	No	No	No	No
1463	Bhagwanpur Majra	110163												
1464	Bhaila Khurd	110164	No	No	Yes	Yes	No	No	No	No	No	No	No	No
1465	Muradpur Majra	110165												
1466	Badhedi Majbata	110166	Yes	Yes	Yes	Yes	No	No	Yes	No	No	No	No	No
1467	Hisampur Majra	110167												
1468	Hisampur Majra	110168												
1469	Nanhera Aasa	110169	Yes	Yes	Yes	Yes	No	No	Yes	No	No	No	No	No
1470	Jalalpur Urf Majra	110170	Yes	Yes	Yes	Yes	No	No	Yes	No	No	No	No	No
1471	Kheri Aasa	110171	Yes	Yes	Yes	Yes	No	No	No	No	No	No	No	No
1472	Kharanja Ahmad	110172	No	No	Yes	Yes	No	No	No	No	Yes	Yes	Yes	No
1473	Megh Rajpur	110173	No	No	Yes	No	No	No	No	No	No	No	No	No
1474	Sakhan Kalan	110174	No	No	Yes	No	No	No	No	No	No	Yes	Yes	No
1475	Sakhan Khurd	110175	Yes	Yes	Yes	Yes	No	Yes	Yes	No	No	No	No	No
1476	Bastam	110176	No	No	Yes	Yes	No	No	No	No	No	No	No	No
1477	Sultanpur	110177	No	No	Yes	Yes	No	Yes	No	No	No	No	No	No
1478	Rastam	110178	Yes	No	Yes	Yes	No	No	No	No	No	No	No	No
1479	Rajupur Urf Ran	110179												
1480	Dival Heri	110180	No	No	Yes	No	No	No	No	No	No	No	No	No
1481	Asadpur Karanja	110181	No	No	Yes	No	No	No	No	No	No	No	No	No
1482	Dunichandpur	110182	No	No	Yes	No	No	No	No	No	No	No	No	No
1483	Deoband Dehat	110183	No	No	Yes	No	No	No	No	No	No	No	No	No
1484	Bibipur	110184	Yes	No	Yes	Yes	No	No	Yes	No	No	No	No	No
1485	Amarpur Nain	110185	No	No	Yes	Yes	No	No	No	No	No	No	No	No
1486	Bhikhoopur	110186	No	No	Yes	No	No	No	No	No	No	No	Yes	No
1487	Manki	110187	Yes	No	Yes	Yes	No	No	No	No	No	No	No	No
1488	Chak Bhagwati I	110188												
1489	Talheri Khurd	110189	Yes	No	Yes	Yes	No	No	No	No	No	No	No	No
1490	Akbarpur Majra	110190	Yes	No	Yes	No	No	Yes	No	No	No	No	No	No
1491	Fatehpur Urf San	110191	No	No	Yes	No	No	No	No	No	No	No	No	No
1492	Chandpur Kayasi	110192	No	No	Yes	Yes	No	No	No	No	No	No	No	No
1493	Dugchari Malak	110193	No	No	Yes	No	No	No	No	No	No	No	No	No
1494	Rasoolpur Fakeri	110194												
1495	Sadharanapur	110195	No	No	Yes	No	No	No	No	No	No	No	No	No
1496	Miragpur	110196	Yes	Yes	Yes	Yes	No	No	Yes	No	No	No	No	No
1497	Birpur Khubbad	110197												
1498	Palauli	110198	No	No	Yes	No	No	No	No	No	No	No	No	No
1499	Todarpur	110199												

Census of India 2011- Village Directory

Amenities and Land use (As in 2009)

Name of District:-Saharanpur Location Code No:-132

Name of CD Block:-Deoband- Location CodeNo:-0011

Sr. No.	Name village	Location code no.	Communication and transport facilities (If amenities available code -Yes is given except for Village Pin Code ,If not available within the village , the distance range code viz; a for < 5 Kms, b for 5-10 Kms and c for 10+ kms of nearest place where facility is available is given).																
			Post office(PO)	Sub post office (SPO)	Post & Telegraph office (P&TO)	Village Pin Code	Telephones (Land lines)	Public call office (PCO)	Mobile phone coverage	Internet cafes/ Common service centre (CSC)	Private courier facility	Bus service (Public & Private)	Railway stations	Auto/Modified Autos	Taxis and Vans	Tractors	Cycle-pulled rickshaws(Manual & Machine driven)	Carts driven by animals	Sea /River ferry service
1	2	3	51	52	53	54	55	56	57	58	59	60	61	62	63	64	65	66	67
1455	Nunabadi	110155	c	c	c	247554	Yes	c	Yes	c	c	Yes	c	c	c	Yes	Yes		
1456	Kurdi	110156		Yes	b		Yes		Yes	a	b	Yes							
1457	Maheshri	110157																	
1458	Khajoori	110158	a	a	a		Yes		Yes	a	a	Yes	a	a	a				
1459	Fatehpur Majra I	110159																	
1460	Bhaila Kalan	110160	b	Yes	b		Yes		Yes		b	Yes	b						
1461	Bhagwanpur Majra	110161																	
1462	Belda Bujurg	110162	c	a	c		Yes	c	Yes	c	c	Yes	c	c	c				
1463	Bhagwanpur Majra	110163																	
1464	Bhaila Khurd	110164	b	a	b		Yes		Yes	a	b	Yes	b	a					
1465	Muradpur Majra	110165																	
1466	Badhedi Majbata	110166		Yes			Yes		Yes	b	b	Yes	b	b	b				
1467	Hisampur Majra	110167																	
1468	Hisampur Majra	110168																	
1469	Nanhera Aasa	110169	b	b	b		Yes		Yes	b	b	Yes	b	b	b		b		
1470	Jalalpur Urf Majra	110170	b	b	b		Yes		Yes	b	b	b	b	b	b		b		b
1471	Kheri Aasa	110171	a	a	a		Yes		Yes	a	a	a	a	a	a		a		
1472	Kharanja Ahmad	110172	a	a	a		Yes		Yes	a	a	Yes	a	a	a		a		a
1473	Megh Rajpur	110173	a	a	a		Yes		Yes	a	a	Yes	a	a	a		a		a
1474	Sakhan Kalan	110174	b	a	b		Yes	a	Yes	b	b	Yes	a	b	b	b	b		b
1475	Sakhan Khurd	110175	b	Yes	b	247554	Yes	b	Yes	b	b	Yes	a	b	b	b	b	b	
1476	Bastam	110176	b	Yes	b		Yes		Yes	b	b	Yes	b	b	b	b		b	
1477	Sultanpur	110177	b		b	247554	Yes		Yes	b	b	Yes	b	b	b			b	
1478	Rastam	110178	b	a	b		Yes	b	Yes	b	b	b	b	b					
1479	Rajupur Urf Ran	110179																	
1480	Dival Heri	110180	b	Yes	b	247554	Yes		Yes	b	b	Yes	b	b			b		
1481	Asadpur Karanja	110181	a	a	a		Yes	a	Yes	a	a	Yes	a	a	a	a	a	a	a
1482	Dunichandpur	110182	a	a	a		Yes	a	Yes	a	a	a	a	a	a	a	a	a	a
1483	Deoband Dehat	110183	a	a	a		Yes		Yes	a	a	Yes	a	a		Yes	Yes		a
1484	Bibipur	110184	b	b	b		Yes	b	Yes	b	b	Yes	b	b	b	b	b	b	b
1485	Amarpur Nain	110185	b	b	b		Yes		Yes	b	b	Yes	b	b	b		b	b	
1486	Bhikhoopur	110186	a	a	a		Yes	a	Yes	a	a	a	a	a	a	a	a	a	
1487	Manki	110187	a	a			Yes		Yes	a	a	Yes	a	a	a	Yes	Yes		a
1488	Chak Bhagwati I	110188																	
1489	Talheri Khurd	110189	a		a	247554	Yes	a	Yes	a	a	Yes	a						
1490	Akbarpur Majra	110190	a	a	a	247554	Yes	a	Yes	a	a	a	a	a					
1491	Fatehpur Urf San	110191	a	a	a	247554	Yes	a	Yes	a	a	Yes	a		a				
1492	Chandpur Kayas	110192	b	b	b		Yes		Yes	b	b	b	b	b		b			
1493	Dugchhari Malak	110193	b	b	b		Yes		Yes	b	b	Yes	b	b	b		b		
1494	Rasoolpur Fakeri	110194																	
1495	Sadharanapur	110195	b	b	b		Yes		Yes		b	Yes	b	b	b	b			b
1496	Miragpur	110196	b	Yes	b	247554	Yes		Yes	b	b	Yes	b	b	b		b		b
1497	Birpur Khubbad	110197																	
1498	Palauli	110198	b	a	b	247554	Yes	b	Yes	b	b	b	b	b	b				
1499	Todarpur	110199																	

Census of India 2011- Village Directory

Amenities and Land use (As in 2009)

Name of District:-Saharanpur Location Code No:-132

Name of CD Block:-Deoband- Location CodeNo:-0011

Sr. No.	Name village	Location code no.	Village connected to highways,village roads, banks & credit societies (If amenities available code -Yes is given, If not available within the village , the distance range code viz; a for < 5 Kms, b for 5-10 Kms and c for 10+ kms of nearest place where facility is available is given).											
			Connected to national highway(NH)	Connected to state highway(SH)	Connected to major district road (MDR)	Connected to others district road	Pucca roads	Kutcheha roads	Water bounded macadam(WBM) roads	Navigable waterway (river/canal)(NW)	Footpaths (FP)	Commercial & Co-operative Banks	ATM	Agricultural Credit Societies
1	2	3	68	69	70	71	72	73	74	75	76	77	78	79
1455	Nunabadi	110155	c	c	c	Yes	Yes	Yes			Yes	b	c	a
1456	Kurdi	110156	b	b	a	Yes		Yes			Yes	a	b	
1457	Maheshri	110157												
1458	Khajoori	110158	a	a	a	Yes					Yes	a	a	a
1459	Fatehpur Majra I	110159												
1460	Bhaila Kalan	110160		b	b	Yes		Yes			Yes		b	
1461	Bhagwanpur Ma	110161												
1462	Belda Bujurg	110162	c	c	c	Yes					Yes	a	c	a
1463	Bhagwanpur Ma	110163												
1464	Bhaila Khurd	110164		b	b	Yes		Yes			Yes	a	b	
1465	Muradpur Majra	110165												
1466	Badhedi Majbata	110166		b	b	Yes					Yes	b	b	a
1467	Hisampur Majra	110167												
1468	Hisampur Majra	110168												
1469	Nanhera Aasa	110169	c	b	b	Yes					Yes	b	b	b
1470	Jalalpur Urf Maji	110170	c	b	b						Yes	b	b	b
1471	Kheri Aasa	110171	c	a	a						Yes	a	a	a
1472	Kharanja Ahmad	110172	c	a	b	Yes					Yes	a	a	a
1473	Megh Rajpur	110173	c	a	a	Yes					Yes	a	a	a
1474	Sakhan Kalan	110174				Yes		Yes			Yes	a	b	a
1475	Sakhan Khurd	110175				Yes					Yes		b	
1476	Bastam	110176	b	b	b	Yes					Yes		b	b
1477	Sultanpur	110177	b	b	b	Yes					Yes		b	b
1478	Rastam	110178	b	b	b	b					Yes	a	b	a
1479	Rajupur Urf Ran	110179												
1480	Dival Heri	110180	b	b	b	Yes					Yes	a	b	
1481	Asadpur Karanja	110181	a	a	a	Yes					Yes	a	a	a
1482	Dunichandpur	110182		a	a						Yes	a	a	
1483	Deoband Dehat	110183	a			Yes	Yes	Yes	a		Yes		a	a
1484	Bibipur	110184	b	b	b	Yes	b				Yes	b	b	
1485	Amarpur Nain	110185	c		b	Yes					Yes	b	b	a
1486	Bhikhoopur	110186	c		a			Yes			Yes	a	a	a
1487	Manki	110187	c		a	Yes	Yes	Yes			Yes	a	a	
1488	Chak Bhagwati I	110188												
1489	Talheri Khurd	110189	c	a	a	Yes					Yes	a	a	
1490	Akbarpur Majra	110190	c	a	a						Yes	a	a	a
1491	Fatehpur Urf San	110191	c	a	a	Yes					Yes	a	a	a
1492	Chandpur Kayasi	110192	c	b	b						Yes	b	b	b
1493	Dugchari Malak	110193	c	b		Yes					Yes	b	b	
1494	Rasoolpur Fakeri	110194												
1495	Sadharanapur	110195	b	b	b	Yes	b				Yes	a	b	a
1496	Miragpur	110196	b	b	b	Yes	b	Yes			Yes	b	b	a
1497	Birpur Khubbad	110197												
1498	Palauli	110198	c	b	b	a					Yes	b	b	b
1499	Todarpur	110199												

Census of India 2011- Village Directory

Amenities and Land use (As in 2009)

Name of District:-Saharanpur Location Code No:-132

Name of CD Block:-Deoband- Location CodeNo:-0011

Sr. No.	Name village	Location code no.	Availability of miscellaneous facilities (If amenities available code -Yes is given, If not available within the village , the distance range code viz; a for <5 Kms, b for 5-10 Kms and c for 10+ kms of nearest place where facility is available is given).																	Availability of electricity (Yes/No)				
			Self-Help Group (SHG)	Public distribution system (PDS) shop	Mandis / Regular market	Weekly Haat	Agricultural marketing society	Integrated Child Development Scheme (Nutritional Centres)	Anganwadi Centre (Nutritional Centres)	Others (Nutritional Centres)	ASHA (Accredited Social Health Activist)	Community centre with/without TV	Sports Field,	Sports Club / Recreation Centre	Cinema / Video Hall	Public Library	Public Reading Room	Newspaper Supply	Assembly Polling station	Birth & Death Registration Office	Power Supply for Domestic Use (ED)	Power Supply for Agricultural Use (EAG)	Power Supply for Commercial Use (EC)	Power Supply for All Uses (EA)
1	2	3	80	81	82	83	84	85	86	87	88	89	90	91	92	93	94	95	96	97	98	99	100	101
1455	Nunabadi	110155	c	Yes	b	b	c	Yes	Yes	Yes	Yes	c	b	c	c	b	c	Yes	Yes	Yes	Yes	Yes	No	Yes
1456	Kurdi	110156	b	Yes	b	Yes	b	Yes	Yes	Yes	Yes	Yes	Yes	b	b	b	b	Yes	Yes	Yes	Yes	Yes	Yes	Yes
1457	Maheshri	110157																						
1458	Khajoori	110158	a	Yes	a	a	a	a	Yes	Yes	Yes	Yes	a	a	a	a	a	Yes	Yes	Yes	Yes	Yes	Yes	Yes
1459	Fatehpur Majra I	110159																						
1460	Bhaila Kalan	110160	Yes	Yes	b	Yes	b	Yes	Yes	Yes	Yes	Yes	b	b	b	Yes	Yes	Yes	Yes	Yes	Yes	Yes	Yes	Yes
1461	Bhagwanpur Majra	110161																						
1462	Belda Bujurg	110162	c	Yes	b	b	c	Yes	Yes	Yes	Yes	c	a	c	c	a	c	Yes	Yes	a	Yes	Yes	No	Yes
1463	Bhagwanpur Majra	110163																						
1464	Bhaila Khurd	110164	b	Yes	b	a	b	Yes	Yes	Yes	Yes	a	Yes	b	b	Yes	Yes	Yes	Yes	Yes	Yes	Yes	Yes	Yes
1465	Muradpur Majra	110165																						
1466	Badhedi Majbata	110166	Yes	Yes	b	b	b	b	Yes	Yes	Yes	b	b	b	b	Yes	Yes	Yes	Yes	a	Yes	Yes	Yes	Yes
1467	Hisampur Majra	110167																						
1468	Hisampur Majra	110168																						
1469	Nanhera Aasa	110169	b	Yes	b	b	b	Yes	Yes	Yes	Yes	c	a	b	b	c	c	Yes	Yes	Yes	Yes	Yes	Yes	Yes
1470	Jalalpur Urf Maji	110170	b	Yes	b	b	b	Yes	Yes	Yes	Yes	c	Yes	Yes	b	c	c	Yes	Yes	Yes	Yes	Yes	Yes	Yes
1471	Kheri Aasa	110171	a	Yes	a	a	a	Yes	Yes	Yes	Yes	c	a	a	a	c	c	Yes	Yes	Yes	Yes	Yes	Yes	Yes
1472	Kharanja Ahmad	110172	a	Yes	a	a	a	Yes	Yes	Yes	Yes	c	Yes	Yes	a	c	c	Yes	Yes	Yes	Yes	Yes	Yes	Yes
1473	Megh Rajpur	110173	a	a	a	a	Yes	Yes	Yes	c	Yes	c	c	c	c	Yes	Yes	Yes	Yes	Yes	Yes	Yes	Yes	Yes
1474	Sakhan Kalan	110174	b	Yes	b	a	b	Yes	Yes	Yes	Yes	b	b	b	b	b	b	Yes	Yes	Yes	Yes	Yes	No	Yes
1475	Sakhan Khurd	110175	b	Yes	b	b	b	Yes	Yes	Yes	Yes	b	b	b	b	b	b	Yes	Yes	Yes	Yes	Yes	No	Yes
1476	Bastam	110176	b	Yes	b	b	b	b	Yes	Yes	Yes	Yes	Yes	c	c	c	c	Yes	Yes	Yes	Yes	Yes	Yes	Yes
1477	Sultanpur	110177	b	Yes	b	b	b	b	Yes	Yes	Yes	Yes	Yes	c	c	c	c	Yes	Yes	Yes	Yes	Yes	Yes	Yes
1478	Rastam	110178	b	Yes	b	b	b	b	Yes	Yes	Yes	b	Yes	b	b	b	b	Yes	Yes	Yes	Yes	Yes	No	Yes
1479	Rajupur Urf Ran	110179																						
1480	Dival Heri	110180	b	Yes	b	b	b	Yes	Yes	Yes	Yes	b	Yes	b	b	b	b	Yes	Yes	Yes	Yes	Yes	Yes	Yes
1481	Asadpur Karanja	110181	Yes	Yes	b	b	b	Yes	Yes	Yes	Yes	Yes	Yes	Yes	Yes	Yes	Yes	Yes	Yes	Yes	Yes	Yes	Yes	Yes
1482	Dunichandpur	110182	Yes	Yes	b	b	b	Yes	Yes	Yes	Yes	Yes	Yes	Yes	a	Yes	Yes	Yes	Yes	a	Yes	Yes	Yes	Yes
1483	Deoband Dehat	110183	Yes	a	a	Yes	Yes	Yes	a	Yes	Yes	a	Yes	Yes	Yes	Yes	Yes	Yes	Yes	Yes	Yes	Yes	Yes	Yes
1484	Bibipur	110184	Yes	Yes	b	b	Yes	Yes	Yes	Yes	Yes	Yes	Yes	Yes	b	Yes	Yes	Yes	Yes	Yes	Yes	Yes	Yes	Yes
1485	Amarpur Nain	110185	b	a	b	b	b	b	Yes	Yes	Yes	b	b	b	b	b	b	Yes	b	Yes	Yes	Yes	Yes	Yes
1486	Bhikhoopur	110186	a	a	a	a	a	a	a	Yes	a	a	a	a	a	a	a	a	a	a	Yes	Yes	No	Yes
1487	Manki	110187	a	Yes	a	a	a	Yes	Yes	Yes	Yes	a	a	a	a	a	a	Yes	Yes	Yes	Yes	Yes	Yes	Yes
1488	Chak Bhagwati I	110188																						
1489	Talheri Khurd	110189	Yes	Yes	a	a	a	Yes	Yes	Yes	Yes	a	Yes	c	c	c	c	Yes	Yes	Yes	Yes	Yes	Yes	Yes
1490	Akbarpur Majra	110190	Yes	a	a	a	a	Yes	Yes	Yes	Yes	a	Yes	c	c	c	c	Yes	a	a	Yes	Yes	Yes	Yes
1491	Fatehpur Urf San	110191	Yes	Yes	a	a	a	Yes	Yes	Yes	Yes	a	Yes	c	c	c	c	Yes	Yes	Yes	Yes	Yes	Yes	Yes
1492	Chandpur Kayasi	110192	b	Yes	b	b	b	Yes	Yes	Yes	c	Yes	Yes	Yes	c	c	c	Yes	Yes	Yes	Yes	Yes	Yes	Yes
1493	Dugchari Malak	110193	Yes	Yes	b	b	b	Yes	Yes	Yes	Yes	c	Yes	Yes	Yes	Yes	Yes	Yes	Yes	Yes	Yes	Yes	Yes	Yes
1494	Rasoolpur Fakeri	110194																						
1495	Sadharanapur	110195	Yes	Yes	b	b	b	b	Yes	Yes	b	b	Yes	b	b	b	b	Yes	Yes	Yes	Yes	Yes	Yes	Yes
1496	Miragpur	110196	b	Yes	b	b	b	Yes	Yes	Yes	Yes	b	b	b	b	b	b	Yes	Yes	Yes	Yes	Yes	Yes	Yes
1497	Birpur Khubbad	110197																						
1498	Palauli	110198	Yes	a	b	b	b	Yes	Yes	Yes	Yes	b	Yes	c	c	c	c	Yes	Yes	a	Yes	Yes	Yes	Yes
1499	Todarpur	110199																						

Census of India 2011- Village Directory

Amenities and Land use (As in 2009)

Name of District:-Saharanpur Location Code No:-132

Name of CD Block:-Deoband- Location CodeNo:-0011

Sr. No.	Name village	Location code no.	Land Use																	Name of three most important commodities manufactured			
			Nearest Town	Area under different types of land use (in hectares rounded up to one decimal place)														Area irrigated by source (in hectare).			First	Second	Third
				Name	Distance range code, i.e. a. for <= 5 Kms, b. for 5-10 Kms and c. for 10+ kms.	Forests	Area under Nonagricultural Uses	Barren and Un-cultivable land	Permanent Pastures and Other Grazing Lands	Land Under Miscellaneous Tree Crops etc.	Culturable Waste Land	Fallow lands other than current fallows	Current Fallows	Net Area Sown	Total Irrigated Land Area	Total Un-irrigated Land Area	Canals (C)	Wells/Tube-wells(W/TW)	Tanks/Lakes(T/L)	Water Falls(WF)			
102	103	104	105	106	107	108	109	110	111	112	113	114	115	116	117	118	119	120	121	122			
1455	Nunabadi	110155	SAHARANPUR		0	52.4	0	0	0	0	0	2.5	443.9	443.9	0	443.9	0	0	0	0			
1456	Kurdi	110156	SAHARANPUR	b	0	27.5	13.1	0	0	0.6	0	0	338.9	338.9	0	42.2	296.7	0	0	0			
1457	Maheshri	110157	SAHARANPUR	b	0	8.6	5.6	0	0	0	0	0	214.1	214.1	0	144.2	69.9	0	0	0			
1458	Khajoori	110158	SAHARANPUR	a	0	14.1	10.1	1.2	0	0	0	0	193.3	193.3	0	107	86.4	0	0	0			
1459	Fatehpur Majra	110159	SAHARANPUR	b	0	3.2	0.6	0	0	0	0	0	63.7	63.7	0	30.1	33.6	0	0	0			
1460	Bhaila Kalan	110160	SAHARANPUR	b	0	44	21.2	0	0	0.7	0	0	354.5	354.5	0	114.4	240.2	0	0	0			
1461	Bhagwanpur Majra	110161	SAHARANPUR		0	2.9	0	0	0	0	0	0	49.9	49.9	0	0	49.9	0	0	0			
1462	Belda Bujurg	110162	SAHARANPUR		0	26	0	0	0	0	0	3.3	206.7	206.7	0	0	206.7	0	0	0			
1463	Bhagwanpur Majra	110163	SAHARANPUR		0	7.3	0	0	0	0	0	0	38.7	38.7	0	0	38.7	0	0	0			
1464	Bhaila Khurd	110164	SAHARANPUR		0	31.3	20.9	0	0	0	0	0	351.6	351.6	0	203	148.6	0	0	0			
1465	Muradpur Majra	110165	SAHARANPUR		0	0.8	0.7	0	0	0	0	0	24.6	24.6	0	24.6	0	0	0	0			
1466	Badhedi Majbata	110166	SAHARANPUR	b	0	14.2	8.2	0	0	0	0	0	231.9	231.9	0	174.8	57.1	0	0	0			
1467	Hisampur Majra	110167	SAHARANPUR	b	0	3.1	3.6	0	0	0	0	0	90.9	90.9	0	46.5	44.4	0	0	0			
1468	Hisampur Majra	110168	SAHARANPUR	b	0	6.4	3.2	0	0	0	0	0.8	250.8	250.8	0	173.5	77.3	0	0	0			
1469	Nanhera Aasa	110169	SAHARANPUR	c	0	0	20.6	0	0	0	0	0	253.7	253.7	0	175.5	78.2	0	0	0	Gud		
1470	Jalalpur Urf Maji	110170	SAHARANPUR		0	5.5	0	0	0	0	0	0	43.4	43.4	0	43.4	0	0	0	0			
1471	Kheri Aasa	110171	SAHARANPUR	c	0	12	0	0	0	0	0	0	114.2	114.2	0	99.1	0	15.1	0	0			
1472	Kharanja Ahmad	110172	SAHARANPUR	c	0	5.9	0	0	0	0	0	0	128.5	128.5	0	97.2	31.3	0	0	0	Gud		
1473	Megh Rajpur	110173	SAHARANPUR	c	0	6.8	0	0.4	0	0	0	0	165.8	165.8	0	9.9	155.9	0	0	0	Gud		
1474	Sakhan Kalan	110174	SAHARANPUR	b	0	43.5	0.8	0	8.4	0	10.7	4.9	335.6	335.6	0	240.6	95	0	0	0			
1475	Sakhan Khurd	110175	SAHARANPUR	b	0	64.5	0	0	0	0	0	4.3	335.4	335.4	0	204.9	130.5	0	0	0			
1476	Bastam	110176	SAHARANPUR		0	36.1	0	0	0	0.7	0	0	221.2	221.2	0	221.2	0	0	0	0	Gud		
1477	Sultanpur	110177	SAHARANPUR	c	0	38	0	0	0	0	1.2	0	250.4	250.4	0	147.4	103	0	0	0			
1478	Rastam	110178	SAHARANPUR	b	0	33.5	0	0.4	0	0	0	0	104.9	104.9	0	64.6	40.3	0	0	0			
1479	Rajupur Urf Ran	110179	SAHARANPUR		0	3.9	0	0	0	0	0	0	37.6	37.6	0	0	37.6	0	0	0			
1480	Dival Heri	110180	SAHARANPUR	b	0	47.8	0	0	0	0	0	0	328.5	328.5	0	152.5	175.9	0	0	0			
1481	Asadpur Karanja	110181	SAHARANPUR		0	14.4	0	0	0	0	0	0	145	145	0	107	38	0	0	0			
1482	Dunichandpur	110182	SAHARANPUR	c	0	11.8	0	0	0	0	0	3.1	134.4	134.4	0	90.2	44.2	0	0	0			
1483	Deoband Dehat	110183	SAHARANPUR	a	0	157.3	0	0	0	0	0	0	683.5	683.5	0	350.4	333.2	0	0	0			
1484	Bibipur	110184	SAHARANPUR	c	0	15	0	0	1.5	0	2.4	0	150.5	150.5	0	80.1	70.4	0	0	0			
1485	Amarpur Naiin	110185	SAHARANPUR	b	24	0	0	0	0	0	0	3.1	274.9	274.9	0	274.9	0	0	0	0			
1486	Bhikhoopur	110186	SAHARANPUR		0	9.2	0	0	0	0	0	0	192.2	192.2	0	0	192.2	0	0	0			
1487	Manki	110187	SAHARANPUR	a	0	29.8	0	0	0	2.4	0	12.3	266.1	266.1	0	0	0	266.1	0	0			
1488	Chak Bhagwati	110188	SAHARANPUR	c	0	0.3	0	0	0	0	0	0	7.9	7.9	0	7.9	0	0	0	0			
1489	Talheri Khurd	110189	SAHARANPUR	a	0	26.5	0	0	0	2.5	0	0	266.9	266.9	0	0	266.9	0	0	0			
1490	Akbarpur Majra	110190	SAHARANPUR	a	0	10.9	0	0	0	0.1	0	0	105	105	0	0	105	0	0	0	Gud		
1491	Fatehpur Urf San	110191	SAHARANPUR	a	0	25.4	0	0	0	1	0	0	175	175	0	0	175	0	0	0			
1492	Chandpur Kayasi	110192	SAHARANPUR		0	14.1	0	0	0	0	0	0	202.2	202.2	0	9	193.2	0	0	0			
1493	Dugchari Malak	110193	SAHARANPUR	c	0	13.7	0	0	0	0	0	0	254.7	254.7	0	12.3	242.4	0	0	0	Gud		
1494	Rasoolpur Fakeri	110194	SAHARANPUR		0	19.2	0	0	0	0	0	0.2	406.7	406.7	0	6.7	400.7	0	0	0			
1495	Sadharanapur	110195	SAHARANPUR		0.5	27.7	0	0	0	0	4	0	147.2	147.2	0	0	147.2	0	0	0	Gud	Sugar	
1496	Miragpur	110196	SAHARANPUR	b	0	45.1	0	0	0	0	0.5	0	376.8	376.8	0	376.8	0	0	0	0			
1497	Birpur Khubbad	110197	SAHARANPUR		0	8.5	0	0	0	0	0	0	164.6	164.6	0	0	164.6	0	0	0			
1498	Palauli	110198	SAHARANPUR		0	20.2	0	0	0	0.9	0	0	152.6	152.6	0	0	152.6	0	0	0			
1499	Todarpur	110199	SAHARANPUR		0	3.4	0	0	0	0	0	0	50.1	50.1	0	0	50.1	0	0	0			

Census of India 2011- Village Directory

Amenities and Land use (As in 2009)

Name of District:-Saharanpur Location CodeNo:-132

Name of CD Block:-Deoband- Location CodeNo:-0011

Sr. No.	Name village	Location code no.	Total area of the village (in hectares rounded up to one decimal place)	Total population (2011 census)	Number of households (2011 census)	Number of educational amenities available. (If not available within the village , the distance range code viz; a for < 5 Kms, b for 5-10 Kms and c for 10+ kms of nearest place where facility is available is given).													
						Pre-Primary school (PP)	Primary school (P)	Middle school (M)	Secondary School (S)	Senior Secondary school (SS)	Degree college of arts science & commerce (ASC)	Engineering college(EC)	Medical college (MC)	Management institute (MI)	Polytechnic (PT)	Vocational training school /ITI	Non-formal training centre (NFTC)	Special school for disabled (SSD)	Others (specify)
1	2	3	4	5	6	7	8	9	10	11	12	13	14	15	16	17	18	19	20
1500	Sanpla Bakkal	110200	216.7	2958	404	2	2	1	b	b	b	b	b	c	c	b	c	c	
1501	Fulas Akbarpur	110201	339	5246	788	2	2	a	a	a				b	c	b	b	c	
1502	Tayyabpur Tapp	110202	122.7	0	0														
1503	Siraska	110203	254.9	0	0														
1504	Ransoor	110204	348.9	2354	402	1	1	a	b	b	b	b	a		b	c			
1505	Nizampur	110205	76.3	297	43		1	1	1	c	c	c	c	c	c				
1506	Rampur	110206	106.5	630	118	a		a	a	c	c	c	c	c	c	c	a	c	
1507	Unchagaon	110207	357.2	1928	362	1	1	1	a	a	c	c	c	c	c	c	c	c	
1508	Patti Malakmeer	110208	37.9	1	1	a	a												
1509	Zahirpur	110209	212.6	2332	318	2	2	1	a	a	c	c	c	c	c	c	c	c	
1510	Rajupur	110210	49	9481	1448	2	2	1	1	1	c	c	c	c	c	c	c	c	
1511	Dudhali	110211	276.1	1742	302	1	1	1	1	1	c	c	c	c	c	b	c	c	
1512	Chandpur Tiparp	110212	57.6	0	0														
1513	Fulasi	110213	260	2381	406	2	2	a	a	a	b	c	c	c	c	b	b	c	
1514	Shakarpur Mafi	110214	542.6	492	98		1	1	a	a	c	c	c	c	c	c	b		
1515	Tigri	110215	212.1	2569	384	2	2	1	a	a	c	c	c	c	c	c	c	c	
1516	Gopali	110216	401.4	4966	764	2	2	1	1	1	b	c	b	c	c	b	c	c	
1517	Kendki	110217	515.7	2589	436	2	2	a	a	a		c		c	c				
1518	Thitki	110218	241.1	4683	689	2	2	1	a	a	b	c	b	c	c	b	c	c	
1519	Kavadpur	110219	43	191	35		1	a	a	b	b	b	c	c	b	c	c		
1520	Sanpla Khatri	110220	312.3	4654	696	2	2	1	a	a	b	c	b	c	c	b	c	c	
1521	Chackram Badi (110221	71.2	1066	205		1	1	1	1	a	a			a				
1522	Kuralki	110222	541	2266	395	2	2	1	a	a	b	c	b	c	c	b	c	c	
1523	Matauli	110223	200.3	1344	226		1	b	b	b		b	b		b	b			
1524	Begampur Chack	110224	166.6	0	0														
1525	Rasoolpur Taunk	110225	132.9	2172	366	2	2	a	a	b	b	c	b	c	b	c	c		
1526	Nihal Kheri	110226	137.6	796	147		1	a	a	c	c								
1527	Begampur Majra	110227	38.4	0	0														
1528	Gadhmalpur Maj	110228	155.8	0	0														
1529	Salempur Majra .	110229	77.8	201	38														
1530	Jadauda Jatt	110230	309.3	4426	747	2	2	1	1	b	b	c	b	c	c	b	c		
1531	Shekhoopur Tau	110231	132.2	197	31	a	a	a	a	a	b	a				b			
1532	Sikandarpur Maj	110232	81.2	0	0														
1533	Akbarpur Majra .	110233	70.9	0	0														
1534	Nagli Noor	110234	172.7	1648	289	a		a	a	a	b			c	a				
1535	Babupur	110235	390.3	2831	493	2	2	1	1	1	a	b	c	b	c	a	a		
1536	Dhanakarpur	110236	52.3	0	0														
1537	Akbarpur Majra .	110237	50.9	36	8	b	b	b	a	a	a		a						
1538	Bishanpur Majra	110238	59.8	317	49	b	b	b	a	a	a		a						
1539	Gunarsa	110239	301.7	2569	462	2	2	1	b	b	b		b						
1540	Gunarsi	110240	166.2	2706	488	2	2	a	a	a	a		a						
1541	Shahjahanpur	110241	80	1534	287	1			a	a	c	a		c	a				
1542	Amrupur	110242	94	905	142	a			a	a			a						
1543	Noorpur Dehat	110243	240.1	3019	610	2	2	1	1	1	a	c	a	c	c		a		
1544	Isharpur	110244	54.4	728	142														

Census of India 2011- Village Directory

Amenities and Land use (As in 2009)

Name of District:-Saharanpur Location Code No:-132

Name of CD Block:-Deoband- Location CodeNo:-0011

Sr. No.	Name village	Location code no.	Number of Medical Amenities available. (If not available within the village , the distance range code viz; a for < 5 Kms, b for 5-10 Kms and c for 10+ kms of nearest place where facility is available is given).										Number of Non-Government Medical Amenities available.								
			Community health centre (CHC)	Primary health centre (PHC)	Primary health sub centre (PHS)	Maternity and child welfare centre (MCW)	T.B. clinic (TBC)	Hospital-allopathic (HA)	Hospital-alternative medicine (HO)	Dispensary (D)	Veterinary hospital (VH)	Mobile health clinic (MHC)	Family welfare centre (FWC)	Charitable non Govt. hospital/Nursing home.	Medical practitioner with MBBS Degree	Medical practitioner with other degree	Medical practitioner with no degree	Traditional practitioner and faith healer.	Medicine Shop	Others	
1	2	3	21	22	23	24	25	26	27	28	29	30	31	32	33	34	35	36	37	38	
1500	Sanpla Bakkal	110200	b	b	b		b	b	b	b	b		b		0	0	0	0	0	0	0
1501	Fulas Akbarpur	110201			1		1	b	b	b	b	b		1	0	0	0	0	0	0	0
1502	Tayyabpur Tapp	110202																			
1503	Siraska	110203																			
1504	Ransoor	110204	a	a	a	a		b	b	b	b		b		0	0	0	0	0	0	0
1505	Nizampur	110205	c	c	c	c	c	c	c	c	c	c	c		0	0	0	0	0	0	0
1506	Rampur	110206	a	a	a	a	c	c	c	c	c	c	c		0	0	0	0	0	0	0
1507	Unchagaon	110207	a	a	a	a	c	c	c	c	c	c	c		0	0	0	0	0	0	0
1508	Patti Malakmeer	110208													0	0	0	0	0	0	0
1509	Zahirpur	110209	a	a	a	a	c	c	c	c	c	c	c		0	0	0	0	0	0	0
1510	Rajupur	110210	c	c	c	c	c	c	c	c	c	c	c		0	0	0	0	0	0	0
1511	Dudhali	110211	c	c	c	c	c	c	c	c	c	c	c		0	0	0	0	0	0	0
1512	Chandpur Tiparp	110212																			
1513	Fulasi	110213	b	b	b	b	b	b	b	b	b	b	b		0	0	0	0	0	0	0
1514	Shakarpur Mafi	110214	c	a	a	a	c	c	c	a	c	c	a		0	0	0	0	0	0	0
1515	Tigri	110215	c	a	a	a			c		a		a		0	0	0	0	0	0	0
1516	Gopali	110216	b	b	b	a		b	b	b	b	b	b		0	0	0	0	0	0	0
1517	Kendki	110217	c	c	c	c		c	c	c	c	c	c		0	0	0	0	0	0	0
1518	Thitki	110218	b	b	b	a	b	b	b	b	b	b	b		0	0	0	0	1	0	0
1519	Kavadpur	110219	b	b	b	a	b	b	b	b	b	b	b		0	0	0	0	1	0	0
1520	Sanpla Khatri	110220	b	b	b	a	b	b	b	b	b	b	b		0	0	0	0	1	0	0
1521	Chackram Badi (110221	a	a	a	a	a	a	a	a	a	a	a		0	0	0	0	1	0	0
1522	Kuralki	110222	b	b	b		b	b	b	b	b	b	b		0	0	0	0	1	0	0
1523	Matauli	110223	b	b	b	b				b	b		b		0	0	0	0	1	0	0
1524	Begampur Chack	110224																			
1525	Rasoolpur Taunk	110225	a	b	b	b	b	b	b	b	b	b	b		0	0	0	0	0	0	0
1526	Nihal Kheri	110226	c	a	a	c	c	c	c	c	a	c	c		0	0	0	0	0	0	0
1527	Begampur Majra	110227																			
1528	Gadhmalpur Maj	110228																			
1529	Salempur Majra.	110229													0	0	0	0	0	0	0
1530	Jadauda Jatt	110230			1	b		1	b	b	b	b	b		1	0	0	0	0	0	0
1531	Shekhoopur Tau	110231	b	b	b	b	b	b	b	b	b	b	b		0	0	0	0	0	0	0
1532	Sikandarpur Maj	110232																			
1533	Akbarpur Majra.	110233																			
1534	Nagli Noor	110234	b	b	a	b	b	b	b	b	b	b	b		0	0	0	0	1	0	0
1535	Babupur	110235	b	b		b	b	b	b	b	b	b	b		0	0	0	0	1	0	0
1536	Dhanakarpur	110236																			
1537	Akbarpur Majra	110237	a	a	a	a	a	a	a	a	b	a	a		0	0	0	0	1	0	0
1538	Bishanpur Majra	110238	a	a	b	a	a	a	a	a	b	a	a		0	0	0	0	1	0	0
1539	Gunarsa	110239	a	a		a	a	a	a	a	b	a	a		0	0	0	0	1	0	0
1540	Gunarsi	110240	a	a	a	a	a	a	a	a	a	a	a		0	0	0	0	1	0	0
1541	Shahjahanpur	110241	a	a	a	a	a	a	a	a	a	a	a		0	0	0	0	1	0	0
1542	Amrupur	110242													0	0	0	0	1	0	0
1543	Noorpur Dehat	110243													0	0	0	0	1	0	0
1544	Isharpur	110244	a												0	0	0	0	1	0	0

Census of India 2011- Village Directory

Amenities and Land use (As in 2009)

Name of District:-Saharanpur Location Code No:-132

Name of CD Block:-Deoband- Location CodeNo:-0011

Sr. No.	Name village	Location code no.	Availability of drinking water - Yes / No								Availability of toilet & others Yes / No			
			Tap water (Treated/Untreated)	Well water (Covered / Uncovered well)	Hand Pump	Tube wells / Bore well	Spring	River / Canal	Tank / Pond / Lake	Others	Community toilet including bath.	Community toilet excluding bath.	Rural sanitary mart or sanitary hardware outlet available near the village.	Community bio-gas or recycle of waste for productive use.
1	2	3	39	40	41	42	43	44	45	46	47	48	49	50
1500	Sanpla Bakkal	110200	No	No	Yes	Yes	No	No	No	No	Yes	Yes	Yes	No
1501	Fulas Akbarpur	110201	No	No	Yes	Yes	No	No	Yes	No	No	No	No	No
1502	Tayyabpur Tapp	110202												
1503	Siraska	110203												
1504	Ransoor	110204	Yes	Yes	Yes	Yes	No	Yes	Yes	No	No	No	No	No
1505	Nizampur	110205	No	Yes	Yes	Yes	No	No	No	No	No	No	No	No
1506	Rampur	110206	Yes	Yes	Yes	Yes	No	No	Yes	No	No	No	No	No
1507	Unchagaon	110207	No	No	Yes	Yes	No	Yes	No	No	No	No	No	No
1508	Patti Malakmeer	110208	Yes	Yes	Yes	Yes	No	No	Yes	No	No	No	No	No
1509	Zahirpur	110209	No	No	Yes	Yes	No	No	No	No	No	No	No	No
1510	Rajupur	110210	No	Yes	Yes	Yes	No	No	No	No	No	No	No	Yes
1511	Dudhali	110211	Yes	Yes	Yes	Yes	No	No	Yes	No	No	No	No	No
1512	Chandpur Tiparp	110212												
1513	Fulasi	110213	Yes	No	Yes	Yes	No	No	No	No	No	No	No	Yes
1514	Shakarpur Mafi	110214	Yes	No	Yes	Yes	No	Yes	No	No	No	No	No	No
1515	Tigri	110215	Yes	No	Yes	Yes	No	No	No	No	No	No	No	No
1516	Gopali	110216	Yes	Yes	Yes	No	No	No	Yes	No	No	No	No	No
1517	Kendki	110217	Yes	No	Yes	Yes	No	No	No	No	No	No	No	No
1518	Thitki	110218	Yes	No	Yes	No	No	No	No	No	No	No	Yes	Yes
1519	Kavadpur	110219	No	Yes	Yes	Yes	No	No	No	No	No	No	No	No
1520	Sanpla Khatri	110220	No	No	Yes	No	No	No	No	No	No	No	No	No
1521	Chackram Badi (110221	No	No	Yes	No	No	No	No	No	No	No	No	No
1522	Kuralki	110222	Yes	No	Yes	No	No	No	No	No	No	No	No	No
1523	Matauli	110223	No	No	Yes	Yes	No	No	No	No	No	No	No	No
1524	Begampur Chack	110224												
1525	Rasoolpur Taunk	110225	No	Yes	Yes	Yes	No	Yes	No	No	No	No	No	No
1526	Nihal Kheri	110226	Yes	No	Yes	Yes	No	No	Yes	No	No	No	No	No
1527	Begampur Majra	110227												
1528	Gadhmalpur Maj	110228												
1529	Salempur Majra .	110229	No	Yes	Yes	Yes	No	No	No	No	No	No	No	No
1530	Jadauda Jatt	110230	Yes	No	No	Yes	No	No	No	No	No	No	No	No
1531	Shekhopur Tau	110231	Yes	No	Yes	Yes	No	No	No	No	No	No	No	No
1532	Sikandarpur Maj	110232												
1533	Akbarpur Majra .	110233												
1534	Nagli Noor	110234	Yes	No	Yes	Yes	No	No	No	No	No	No	No	No
1535	Babupur	110235	Yes	No	Yes	Yes	No	No	No	No	No	No	No	No
1536	Dhanakarpur	110236												
1537	Akbarpur Majra	110237	No	No	No	Yes	No	No	No	No	No	No	No	No
1538	Bishanpur Majra	110238	No	Yes	Yes	No	No	No	Yes	Yes	No	No	No	No
1539	Gunarsa	110239	Yes	No	Yes	Yes	No	No	No	No	No	No	No	No
1540	Gunarsi	110240	No	No	Yes	Yes	No	No	No	No	No	No	No	No
1541	Shahjahanpur	110241	No	No	Yes	Yes	No	No	No	No	No	No	No	No
1542	Amrupur	110242	No	No	Yes	Yes	No	No	No	No	No	No	No	No
1543	Noorpur Dehat	110243	No	No	Yes	Yes	No	No	No	No	No	No	No	No
1544	Isharpur	110244	No	No	Yes	Yes	No	No	No	No	No	No	No	No

Census of India 2011- Village Directory

Amenities and Land use (As in 2009)

Name of District:-Saharanpur Location Code No:-132

Name of CD Block:-Deoband- Location CodeNo:-0011

Sr. No.	Name village	Location code no.	Communication and transport facilities (If amenities available code -Yes is given except for Village Pin Code ,If not available within the village , the distance range code viz; a for < 5 Kms, b for 5-10 Kms and c for 10+ kms of nearest place where facility is available is given).																
			Post office(PO)	Sub post office (SPO)	Post & Telegraph office (P&TO)	Village Pin Code	Telephones (Land lines)	Public call office (PCO)	Mobile phone coverage	Internet cafes/ Common service centre (CSC)	Private courier facility	Bus service (Public & Private)	Railway stations	Auto/Modified Autos	Taxis and Vans	Tractors	Cycle-pulled rickshaws(Manual & Machine driven)	Carts driven by animals	Sea /River ferry service
1	2	3	51	52	53	54	55	56	57	58	59	60	61	62	63	64	65	66	67
1500	Sanpla Bakkal	110200	b	a	b	247554	Yes	b	Yes	b	b	Yes	b	b	b				
1501	Fulas Akbarpur	110201	b	a	b		Yes		Yes	b	b	Yes	b			Yes	Yes		
1502	Tayyabpur Tapp	110202																	
1503	Siraska	110203																	
1504	Ransoor	110204	b	Yes	b		Yes	a	Yes			Yes	b	a	b				
1505	Nizampur	110205	a				Yes		Yes										c
1506	Rampur	110206	a	a	a		Yes		Yes	a	c		c	c	a		c		c
1507	Unchagaon	110207	a	a	c		Yes	a	Yes	a	c	Yes	c	c	a		c		
1508	Patti Malakmeer	110208					Yes		Yes										
1509	Zahirpur	110209	a	a	a		Yes	a	Yes	a	c	Yes	c	c					
1510	Rajupur	110210		Yes	c		Yes		Yes	c	c	Yes	c	c	c	Yes	Yes		c
1511	Dudhali	110211					Yes		Yes			Yes							
1512	Chandpur Tiparp	110212																	
1513	Fulasi	110213	b	a	b		Yes		Yes	b	b	Yes	b						
1514	Shakarpur Mafi	110214	a	a	a		Yes		Yes	a	c	a	c	a	a		b		
1515	Tigri	110215	a	a	a		Yes		Yes	a	c	Yes	c	a					
1516	Gopali	110216	b	Yes	b		Yes		Yes	b	b	Yes	b	b	b				
1517	Kendki	110217	c		c		Yes	c	Yes			Yes	c	a	a				
1518	Thitki	110218	b	Yes	b		Yes		Yes	b	b	Yes	b	b	b				
1519	Kavadpur	110219	b		b		Yes	b	Yes	b	b		b	b					
1520	Sanpla Khatri	110220	b	Yes	b		Yes		Yes	b	b	Yes	b	b	b				
1521	Chackram Badi	110221	a		a		Yes	a	Yes	a	a	Yes	a	a	a	a	a	a	a
1522	Kuralki	110222	b	a	b		Yes		Yes	b	b	Yes	b	b	b				
1523	Matauli	110223	b	b	b		Yes	b	Yes			Yes	b	a	b				
1524	Begampur Chack	110224																	
1525	Rasoolpur Taunk	110225	b	b	b		Yes	b	Yes	b	b	Yes	b	b	b	b	b	b	b
1526	Nihal Kheri	110226	a	a	c		Yes	c	Yes	c	c		b	b	b	b	b		
1527	Begampur Majra	110227																	
1528	Gadhmalpur Maj	110228																	
1529	Salempur Majra	110229					Yes		Yes										
1530	Jadauda Jatt	110230	b	Yes	b		Yes	b	Yes	b	b	Yes	b	b	b	b	b	b	b
1531	Shekhoopur Tau	110231	b	b	b		Yes	a	Yes	b	b	b	b	b	b		b		
1532	Sikandarpur Maj	110232																	
1533	Akbarpur Majra	110233																	
1534	Nagli Noor	110234	b	b	a		Yes		Yes	b	b	Yes	b	b	b	b	b	b	
1535	Babupur	110235	b	b	b		Yes		Yes	b	b	Yes	b	b	b		b		b
1536	Dhanakarpur	110236																	
1537	Akbarpur Majra	110237	a	a	a		Yes	a	Yes	a	a	b	a	a	a	a	a	a	a
1538	Bishanpur Majra	110238	a	a	a		Yes	a	Yes	a	a		a	a	a	a	a	a	a
1539	Gunarsa	110239	a	Yes	a		Yes	a	Yes	a	a	Yes	a	a	a	a	a	a	a
1540	Gunarsi	110240	a	a	a		Yes	a	Yes	a	a	Yes	a	a	a	a	a	a	a
1541	Shahjahanpur	110241	a	a	a		Yes	a	Yes	a	a	Yes	a	a	a	a	a	a	a
1542	Amrupur	110242					Yes		Yes										
1543	Noorpur Dehat	110243					Yes		Yes			Yes							
1544	Isharpur	110244	a	a	a		Yes	a	Yes	a	a	a	a	a	a	a	a	a	a

Census of India 2011- Village Directory

Amenities and Land use (As in 2009)

Name of District:-Saharanpur Location Code No:-132

Name of CD Block:-Deoband- Location CodeNo:-0011

Sr. No.	Name village	Location code no.	Village connected to highways,village roads, banks & credit societies (If amenities available code -Yes is given, If not available within the village , the distance range code viz; a for < 5 Kms, b for 5-10 Kms and c for 10+ kms of nearest place where facility is available is given).											
			Connected to national highway(NH)	Connected to state highway(SH)	Connected to major district road (MDR)	Connected to others district road	Pucca roads	Kutcha roads	Water bounded macadam(WBM) roads	Navigable waterway (river/canal)(NW)	Footpaths (FP)	Commercial & Co-operative Banks	ATM	Agricultural Credit Societies
1	2	3	68	69	70	71	72	73	74	75	76	77	78	79
1500	Sanpla Bakkal	110200	c	b	b	Yes					Yes	b	b	a
1501	Fulas Akbarpur	110201			b	Yes	Yes	Yes			Yes	a	b	b
1502	Tayyabpur Tapp	110202												
1503	Siraska	110203												
1504	Ransoor	110204	b	a	b	Yes		a			Yes	a	b	a
1505	Nizampur	110205	c	c	c	c	c	c	c	c	Yes		a	
1506	Rampur	110206	c	c	c		c			c	Yes	a	c	c
1507	Unchagaon	110207	c	c	c	Yes	c			c	Yes	a	c	c
1508	Patti Malakmeer	110208	c					Yes			Yes			
1509	Zahirpur	110209	c	c	c	Yes			a	c	Yes	a	b	c
1510	Rajupur	110210	c	c	c	Yes	Yes	Yes			Yes			
1511	Dudhali	110211	c	c	c	Yes	c	c	c	c	Yes		a	
1512	Chandpur Tiparp	110212												
1513	Fulasi	110213	c	b	b	Yes					Yes	a	b	b
1514	Shakarpur Mafi	110214	c	a	a	a					Yes	a	a	a
1515	Tigri	110215	c			Yes					Yes	a	a	a
1516	Gopali	110216	c	b	b	Yes		Yes			Yes	a	b	c
1517	Kendki	110217	c	c	c	Yes					Yes	c	c	b
1518	Thitki	110218	c	b	b	Yes		Yes			Yes		b	
1519	Kavadpur	110219	c	b	b						Yes		b	
1520	Sanpla Khatri	110220	c	b	b	Yes		Yes			Yes	a	b	a
1521	Chackram Badi (110221	c	a	a	Yes	a	a	a	a	Yes	a	a	a
1522	Kuralki	110222	c	b	b	Yes					Yes	b	b	a
1523	Matauli	110223	c	b	b	Yes		a			Yes	a	b	a
1524	Begampur Chack	110224												
1525	Rasoolpur Taunk	110225	c	a	a	Yes					Yes	b	b	b
1526	Nihal Kheri	110226	c								Yes	a	b	a
1527	Begampur Majra	110227												
1528	Gadhmalpur Maj	110228												
1529	Salempur Majra .	110229	c								Yes			
1530	Jadauda Jatt	110230	c			Yes		Yes			Yes	b	b	b
1531	Shekhopur Tau	110231	c	b							Yes	b	b	b
1532	Sikandarpur Maj	110232												
1533	Akbarpur Majra .	110233												
1534	Nagli Noor	110234	c		a	Yes					Yes	a	a	a
1535	Babupur	110235	c	b		Yes					Yes	b	b	b
1536	Dhanakarpur	110236												
1537	Akbarpur Majra	110237	c	b	b			Yes			Yes	a	a	b
1538	Bishanpur Majra	110238	c	a							Yes	a	a	
1539	Gunarsa	110239	c	a		Yes					Yes	a	a	a
1540	Gunarsi	110240	c	a		Yes					Yes	a	a	
1541	Shahjahanpur	110241	c			Yes	a				Yes	a	a	a
1542	Amrupur	110242	c								Yes			
1543	Noorpur Dehat	110243	c			Yes		Yes			Yes			
1544	Isharpur	110244	c								Yes			

Census of India 2011- Village Directory

Amenities and Land use (As in 2009)

Name of District:-Saharanpur Location Code No:-132

Name of CD Block:-Deoband- Location CodeNo:-0011

Sr. No.	Name village	Location code no.	Availability of miscellaneous facilities (If amenities available code -Yes is given, If not available within the village , the distance range code viz; a for < 5 Kms, b for 5-10 Kms and c for 10+ kms of nearest place where facility is available is given).																	Availability of electricity (Yes/No)				
			Self-Help Group (SHG)	Public distribution system (PDS) shop	Mandis / Regular market	Weekly Haat	Agricultural marketing society	Integrated Child Development Scheme (Nutritional Centres)	Anganwadi Centre (Nutritional Centres)	Others (Nutritional Centres)	ASHA (Aaccredited Social Health Activist)	Community centre with/without TV	Sports Field,	Sports Club / Recreation Centre	Cinema / Video Hall	Public Library	Public Reading Room	Newspaper Supply	Assembly Polling station	Birth & Death Registration Office	Power Supply for Domestic Use (ED)	Power Supply for Agricultural Use (EAG)	Power Supply for Commercial Use (EC)	Power Supply for All Uses (EA)
1	2	3	80	81	82	83	84	85	86	87	88	89	90	91	92	93	94	95	96	97	98	99	100	101
1500	Sanpla Bakkal	110200	Yes	Yes	b	b	b	Yes	Yes	Yes	Yes	b	Yes	c	c	c	c	Yes	Yes	Yes	Yes	Yes	Yes	Yes
1501	Fulas Akbarpur	110201	Yes	Yes	b	b	b	Yes	Yes	Yes	Yes	Yes	Yes	Yes	Yes	Yes	Yes	Yes	Yes	Yes	Yes	Yes	No	Yes
1502	Tayyabpur Tapp	110202																						
1503	Siraska	110203																						
1504	Ransoor	110204	Yes	a	a	a	b	a	Yes	Yes	Yes	b	Yes	Yes	b	b	b	Yes	Yes	Yes	Yes	Yes	No	Yes
1505	Nizampur	110205	Yes	Yes	c	b	c	Yes	Yes	Yes	Yes	Yes	Yes	Yes	c	c	c	Yes	Yes	Yes	Yes	Yes	Yes	Yes
1506	Rampur	110206	a	Yes	a	a	c	c	Yes	c	c	c	Yes	c	c	c	c	Yes	Yes	Yes	Yes	Yes	No	Yes
1507	Unchagaon	110207	a	Yes	a	a	c	c	Yes	c	c	c	a	c	c	c	c	Yes	Yes	Yes	Yes	Yes	No	Yes
1508	Patti Malakmeer	110208	Yes	Yes	Yes	Yes	Yes	Yes	Yes	Yes	Yes	Yes	Yes	Yes	c	c	c	Yes	Yes	Yes	No	No	No	No
1509	Zahirpur	110209	a	Yes	a	a	c	c	Yes	c	c	c	a	c	c	c	c	Yes	Yes	Yes	Yes	Yes	No	Yes
1510	Rajupur	110210	Yes	Yes	c	Yes	c	Yes	Yes	Yes	Yes	Yes	Yes	Yes	Yes	Yes	Yes	Yes	Yes	Yes	Yes	Yes	Yes	Yes
1511	Dudhali	110211	Yes	Yes	Yes	Yes	Yes	Yes	Yes	Yes	Yes	Yes	Yes	Yes	Yes	Yes	Yes	Yes	Yes	Yes	Yes	Yes	Yes	Yes
1512	Chandpur Tiparp	110212																						
1513	Fulasi	110213	b	b	b	b	b	Yes	Yes	Yes	b	b	b	c	b	b	Yes	Yes	Yes	Yes	Yes	No	Yes	
1514	Shakarpur Mafi	110214	Yes	a	a	a	c	c	Yes	Yes	Yes	c	Yes	c	c	a	c	Yes	a	a	Yes	Yes	Yes	Yes
1515	Tigri	110215	a	Yes	a	a	c	Yes	Yes	Yes	Yes	a	Yes	Yes	c	a	a	Yes	Yes	Yes	Yes	Yes	Yes	Yes
1516	Gopali	110216	Yes	Yes	b	Yes	b	Yes	Yes	Yes	Yes	b	Yes	c	c	c	c	Yes	Yes	Yes	Yes	Yes	Yes	Yes
1517	Kendki	110217	Yes	Yes	c	a	Yes	Yes	Yes	Yes	Yes	Yes	Yes	c	c	c	c	Yes	Yes	Yes	Yes	Yes	Yes	Yes
1518	Thitki	110218	Yes	b	a	b	Yes	Yes	Yes	Yes	Yes	b	Yes	c	c	c	c	Yes	Yes	Yes	Yes	Yes	Yes	Yes
1519	Kavadpur	110219	Yes	Yes	b	b	b	Yes	Yes	Yes	Yes	b	Yes	c	c	c	c	Yes	Yes	Yes	Yes	Yes	Yes	Yes
1520	Sanpla Khatri	110220	Yes	Yes	b	a	b	Yes	Yes	Yes	Yes	b	Yes	c	c	c	c	Yes	Yes	Yes	Yes	Yes	Yes	Yes
1521	Chackram Badi (110221	a	Yes	a	a	a	a	a	a	a	a	a	a	a	a	a	Yes	a	a	Yes	Yes	Yes	Yes
1522	Kuralki	110222	Yes	Yes	b	a	b	Yes	Yes	Yes	Yes	b	Yes	c	c	c	c	Yes	Yes	Yes	Yes	Yes	Yes	Yes
1523	Matauli	110223	Yes	Yes	b	b	Yes	Yes	Yes	Yes	Yes	Yes	Yes	Yes	b	Yes	Yes	Yes	Yes	b	Yes	Yes	Yes	Yes
1524	Begampur Chack	110224																						
1525	Rasoolpur Taunk	110225	b	Yes	b	a	b	b	Yes	Yes	Yes	b	a	b	b	b	b	Yes	Yes	Yes	Yes	Yes	No	Yes
1526	Nihal Kheri	110226	Yes	Yes	c	b	c	Yes	Yes	Yes	Yes	c	a	c	c	c	c	Yes	Yes	Yes	Yes	Yes	No	Yes
1527	Begampur Majra	110227																						
1528	Gadhmalpur Maj	110228																						
1529	Salempur Majra .	110229	Yes	Yes	Yes	Yes	Yes	Yes	Yes	Yes	Yes	Yes	Yes	Yes	c	c	c	Yes	Yes	Yes	Yes	Yes	No	Yes
1530	Jadauda Jatt	110230	b	Yes	b	Yes	b	Yes	Yes	b	Yes	b	b	b	b	b	b	Yes	Yes	Yes	Yes	Yes	No	Yes
1531	Shekhopur Tau	110231	Yes	a	b	Yes	b	a	a	Yes	a	b	b	c	b	c	c	b	a	b	Yes	Yes	Yes	Yes
1532	Sikandarpur Maj	110232																						
1533	Akbarpur Majra .	110233																						
1534	Nagli Noor	110234	a	Yes	a	a	a	Yes	Yes	Yes	Yes	a	a	Yes	Yes	Yes	Yes	Yes	Yes	Yes	Yes	Yes	Yes	Yes
1535	Babupur	110235	Yes	Yes	b	b	b	Yes	Yes	Yes	Yes	b	b	c	b	c	c	Yes	Yes	Yes	Yes	Yes	Yes	Yes
1536	Dhanakarpur	110236																						
1537	Akbarpur Majra	110237	Yes	Yes	a	b	a	a	Yes	Yes	Yes	a	c	a	a	c	c	a	b	b	Yes	Yes	Yes	Yes
1538	Bishanpur Majra	110238	Yes	Yes	a	b	a	a	Yes	a	Yes	a	a	a	a	c	c	Yes	Yes	Yes	Yes	Yes	No	Yes
1539	Gunarsa	110239	Yes	Yes	Yes	Yes	a	Yes	Yes	Yes	Yes	a	Yes	a	a	a	a	Yes	Yes	Yes	Yes	Yes	No	Yes
1540	Gunarsi	110240	Yes	a	a	a	a	Yes	Yes	Yes	Yes	a	Yes	a	a	c	c	Yes	Yes	Yes	Yes	Yes	No	Yes
1541	Shahjahanpur	110241	a	a	a	Yes	Yes	Yes	Yes	Yes	Yes	Yes	a	a	a	a	a	Yes	a	Yes	Yes	Yes	No	Yes
1542	Amrupur	110242	Yes	Yes	Yes	Yes	Yes	Yes	Yes	Yes	Yes	Yes	Yes	Yes	Yes	Yes	Yes	Yes	Yes	Yes	Yes	Yes	Yes	Yes
1543	Noorpur Dehat	110243	Yes	Yes	Yes	Yes	Yes	Yes	Yes	Yes	Yes	Yes	Yes	Yes	Yes	a	a	Yes	Yes	Yes	Yes	Yes	Yes	Yes
1544	Isharpur	110244	Yes	Yes	Yes	Yes	Yes	Yes	Yes	Yes	Yes	Yes	Yes	Yes	Yes	Yes	Yes	Yes	Yes	Yes	Yes	Yes	Yes	Yes

Census of India 2011- Village Directory

Amenities and Land use (As in 2009)

Name of District:-Saharanpur Location Code No:-132

Name of CD Block:-Deoband- Location CodeNo:-0011

Sr. No.	Name village	Location code no.	Land Use																	Name of three most important commodities manufactured				
			Nearest Town	Area under different types of land use (in hectares rounded up to one decimal place)														Area irrigated by source (in hectare).			First	Second	Third	
				Name	Distance range code, i.e. a. for <= 5 Kms, b. for 5-10 Kms and c. for 10+ kms.	Forests	Area under Nonagricultural Uses	Barren and Un-cultivable land	Permanent Pastures and Other Grazing Lands	Land Under Miscellaneous Tree Crops etc.	Culturable Waste Land	Fallow lands other than current fallows	Current fallows	Net Area Sown	Total Irrigated Land Area	Total Un-irrigated Land Area	Canals (C)	Wells/Tube-wells(W/TW)	Tanks/Lakes(T/L)	Water Falls(WF)				Others(O)
1	2	3	102	103	104	105	106	107	108	109	110	111	112	113	114	115	116	117	118	119	120	121	122	
1500	Sanpla Bakkal	110200	SAHARANP1b		0	18.3	0	0	0	2.6	0	0	195.8	195.8	0	0	195.8	0	0	0				
1501	Fulas Akbarpur	110201	SAHARANP1b		0	55.2	0	0	0	0	0	0.7	283.1	283.1	0	241.4	41.7	0	0	0				
1502	Tayyabpur Tapp	110202	SAHARANP1b		0	10.1	0	0	0	0	0	0	112.6	112.6	0	83.1	29.5	0	0	0				
1503	Siraska	110203	SAHARANPUR		0	19.8	0	0	0	0	6.9	0	228.2	228.2	0	0	228.2	0	0	0				
1504	Ransoor	110204	SAHARANP1c		0	30.6	0	0	2.1	0	0	0	316.2	316.2	0	15.2	301	0	0	0				
1505	Nizampur	110205	SAHARANP1c		0	7.9	0	0	0	0	0	0	68.4	68.4	0	0	68.4	0	0	0				
1506	Rampur	110206	SAHARANP1c		0.1	7.1	0	0.2	0	0	0	0	99.2	99.2	0	83.4	15.8	0	0	0				
1507	Unchagaon	110207	SAHARANPUR		0.3	55.5	0	0	0	0	0	0	301.4	301.4	0	267.2	34.2	0	0	0				
1508	Patti Malakmeer	110208	SAHARANP1c		0	2.7	0	0	0	0	0	0	35.2	35.2	0	30.1	5.1	0	0	0				
1509	Zahirpur	110209	SAHARANP1c		0	20	0	0	0	0	0	0.1	192.5	192.5	0	172.3	20.2	0	0	0				
1510	Rajupur	110210	SAHARANP1c		0.2	38.2	0	0.5	0	0.5	0	0	9.5	9.5	0	0	9.5	0	0	0				
1511	Dudhali	110211	SAHARANP1b		0	28.6	0	0	0	0	0	0	247.5	247.5	0	247.5	0	0	0	0				
1512	Chandpur Tiparp	110212	SAHARANP1c		0	5.7	0	0	0	0	0	0	51.9	51.9	0	51.9	0	0	0	0				
1513	Fulasi	110213	SAHARANP1b		0	32.2	0	0	0	0	0	0.8	227	227	0	118.4	108.6	0	0	0				
1514	Shakarpur Mafi	110214	SAHARANP1c		0	51.5	0	0	0	0	0	0.6	490.4	490.4	0	334.1	156.3	0	0	0				
1515	Tigri	110215	SAHARANP1c		0	31.6	0	0	0	0	0	1.7	178.8	178.8	0	178.8	0	0	0	0				
1516	Gopali	110216	SAHARANP1b		0	55.2	0	0	0	8.9	0	0	337.2	337.2	0	0	337.2	0	0	0				
1517	Kendki	110217	SAHARANP1c		0	39.9	0	0	0	0	0	0	475.8	475.8	0	30.5	445.3	0	0	0				
1518	Thitki	110218	SAHARANPUR		0	37.7	0	0	0	5.2	0	0	198.2	198.2	0	0	198.2	0	0	0				
1519	Kavadpur	110219	SAHARANPUR		0	6.3	0	0	0	0.2	0	0	36.5	36.5	0	0	36.5	0	0	0	0	Gud		
1520	Sanpla Khatri	110220	SAHARANPUR		0	43.7	0	0	0	7.5	0	0	261.1	261.1	0	0	261.1	0	0	0				
1521	Chackram Badi	110221	SAHARANP1a		0	11	0	0	0	0	0	0	60.2	60.2	0	18	42.1	0	0	0				
1522	Kuralki	110222	SAHARANPUR		0	0	25.3	0	0	0	0	0	515.8	515.8	0	0	515.8	0	0	0				
1523	Matauli	110223	SAHARANP1c		0	21.1	0	0	0	0	0	0	179.2	179.2	0	179.2	0	0	0	0				
1524	Begampur Chack	110224	SAHARANPUR		0	13.3	0	0	0.5	1.2	1.2	0.9	149.3	147.1	2.2	40.7	106.4	0	0	0				
1525	Rasoolpur Taunk	110225	SAHARANP1c		0	23.4	0	0	1	0.2	0	0	108.2	108.2	0	94.5	13.7	0	0	0				
1526	Nihal Kheri	110226	SAHARANPUR		0	10.2	0	0	0	0	0	7.4	119.9	119.9	0	19.5	100.4	0	0	0	0	Gud	Hal	
1527	Begampur Majra	110227	SAHARANP1b		0	1.9	0	0	0	0	0	0.1	36.4	36.4	0	36.4	0	0	0	0				
1528	Gadhmalpur Maj	110228	SAHARANP1b		0	13.8	0	0	0.4	0	0	0	141.6	141.6	0	141.6	0	0	0	0				
1529	Salempur Majra	110229	SAHARANP1b		0	11.6	0	0	0	0	0	0.2	66	66	0	66	0	0	0	0				
1530	Jadauda Jatt	110230	SAHARANP1b		0	53.6	0	0	0.7	0.8	3.6	2.9	247.8	247.8	0	201.7	46	0	0	0				
1531	Shekhopur Tau	110231	SAHARANPUR		0	8.6	0	0	0	0	0	1.8	121.8	121.8	0	41.9	79.9	0	0	0				
1532	Sikandarpur Maj	110232	SAHARANP1a		0	3.2	0	0	0	0	0	2.3	75.6	75.6	0	75.6	0	0	0	0				
1533	Akbarpur Majra	110233	SAHARANP1b		0	3.8	0	0	0	0	0	0	67.1	67.1	0	23.4	43.7	0	0	0				
1534	Nagli Noor	110234	SAHARANP1a		0	20.8	0	0	0	612	0	51	14019	14019	0	10116	0	0	0	38.7				
1535	Babupur	110235	SAHARANP1a		0	46.6	0	0	0	0	0	4.2	339.5	339.5	0	79.1	260.4	0	0	0				
1536	Dhanakarpur	110236	SAHARANP1a		0	1.3	0.6	0	0	0.3	0	0	50	47.7	2.3	0	47.7	0	0	0				
1537	Akbarpur Majra	110237	SAHARANP1a		0	9.5	0	0	0	0	0	0	41.4	41.4	0	21.2	20.2	0	0	0	0	Gud	Oil	
1538	Bishanpur Majra	110238	SAHARANP1a		0	7	0	0	0	0	0	0	52.8	52.9	0	52.9	0	0	0	0				
1539	Gunarsa	110239	SAHARANPUR		0	30.7	0	0	0.4	0	0	2.5	268	268	0	268	0	0	0	0	0	Gud		
1540	Gunarsi	110240	SAHARANP1a		0	19.5	0	0	0	0	0	0	146.8	146.8	0	146.8	0	0	0	0	0	Gud		
1541	Shahjahanpur	110241	SAHARANP1a		0	0	0	0	0	0	0	0	80	74.1	5.9	42.1	32.4	0	0	0				
1542	Amrupur	110242	SAHARANP1a		0	0	0	0	12	0	0	0	82	82	0	0	0	0	0	82				
1543	Noorpur Dehat	110243	SAHARANP1a		0	0	0	0	0	0	0	0	240.1	167.5	72.6	67.5	0	0	0	100				
1544	Isharpur	110244	SAHARANP1a		0	0	0	0	0	0	0	0	54.4	54.4	0	54.4	0	0	0	0				

Census of India 2011- Village Directory

Amenities and Land use (As in 2009)

Name of District:-Saharanpur Location CodeNo:-132

Name of CD Block:-Deoband- Location CodeNo:-0011

Sr. No.	Name village	Location code no.	Total area of the village (in hectares rounded up to one decimal place)	Total population (2011 census)	Number of households (2011 census)	Number of educational amenities available. (If not available within the village , the distance range code viz; a for < 5 Kms, b for 5-10 Kms and c for 10+ kms of nearest place where facility is available is given).														
						Pre-Primary school (PP)	Primary school (P)	Middle school (M)	Secondary School (S)	Senior Secondary school (SS)	Degree college of arts science & commerce (ASC)	Engineering college(EC)	Medical college (MC)	Management institute (MI)	Polytechnic (Pt)	Vocational training school /ITI	Non-formal training centre (NFTC)	Special school for disabled (SSD)	Others (specify)	
1	2	3	4	5	6	7	8	9	10	11	12	13	14	15	16	17	18	19	20	
1545	Ibrahimpur Majr	110245	21.2	0	0															
1546	Labakri	110246	241.8	4340	666	2	2	1	a	a	b	b	b	b	c	b				
1547	Fatehpur Majra J	110247	23.1	0	0															
1548	Lakhnauti	110248	160.6	1211	211		1	1	a	a	a	a	a	a	c	b	b			
1549	Jhabiran	110249	246.4	3292	506	2	2	1	b	b	b	b	b		c	b	b			
1550	Ibrahimpur Majr	110250	89.9	0	0															
1551	Kulsath	110251	605.1	4207	729	1	2		b	b	b	c	b	c	c	b	b	c		
1552	Nandpur Majra /	110252	77.6	0	0															
1553	Abdullapur Majr	110253	123.6	956	158	b		1	a	b	b	b	c	b		c	b			
1554	Fatehpur Majra /	110254	308.5	0	0															
1555	Bahadarpur	110255	133.7	1239	226	b		1	1	a	a	a	c	c	c	a	a	c		
1556	Imaliya	110256	299.8	2914	469	2	2	1	b	b	b		c							
1557	Hajipur Majra R	110257	135.7	0	0															
1558	Ambhta Shekha	110258	463.3	7771	1225	1	2	1	b	b	b	c			c	b		c		
1559	Bhagwanpur Maj	110259	122	0	0															
1560	Jakhvala Mu.	110260	495.4	3105	522	2	2	1	1	1	1		1	1	1	c	c			
1561	Jakhvala Aht.	110261	2.1	0	0															
1562	Dehra	110262	309.9	1680	303	1	1	1	c							c				
1563	Muradpur Majra	110263	111.9	0	0															
1564	Mirzapur Majra	110264	139.4	0	0															
1565	Abdullapur Majr	110265	128.6	0	0															
1566	Habibullapur Ma	110266	178.3	0	0															
1567	Rankhandi	110267	161.6	12116	1963	1	2													
1568	Ghalauli	110268	400	2715	410	1	1		a	a	a									
1569	Jal Kheri	110269	309.8	0	0															
1570	Thamana Majra	110270	247.7	1096	196		1	1	a	a	c	c	c	c	c	c	c	c	c	c
1571	Rasulpur Majra	110271	125.5	0	0															
1572	Aakhlaur Kheri	110272	282.8	686	123		1	a	a	a	c	c	c	c	c	c	c	c	c	c
Block T O T A L :			25234.5	203073	33481	79	103	43	14	10	1	0	1	1	1	0	0	0	0	0
District T O T A L :			351589.9	2399856	408198	677	1106	460	131	77	9	1	3	2	2	1	9	0	0	0

Census of India 2011- Village Directory

Amenities and Land use (As in 2009)

Name of District:-Saharanpur Location Code No:-132

Name of CD Block:-Deoband- Location CodeNo:-0011

Sr. No.	Name village	Location code no.	Number of Medical Amenities available. (If not available within the village , the distance range code viz: a for < 5 Kms, b for 5-10 Kms and c for 10+ kms of nearest place where facility is available is given).										Number of Non-Government Medical Amenities available.							
			Community health centre (CHC)	Primary health centre (PHC)	Primary health sub centre (PHS)	Maternity and child welfare centre (MCW)	T.B. clinic (TBC)	Hospital-allopathic (HA)	Hospital-alternative medicine (HO)	Dispensary (D)	Veterinary hospital (VH)	Mobile health clinic (MHC)	Family welfare centre (FWC)	Charitable non Govt. hospital/Nursing home.	Medical practitioner with MBBS Degree	Medical practitioner with other degree	Medical practitioner with no degree	Traditional practitioner and faith healer.	Medicine Shop	Others
1	2	3	21	22	23	24	25	26	27	28	29	30	31	32	33	34	35	36	37	38
1545	Ibrahimpur Majr	110245																		
1546	Labakri	110246	b	b	b	b	b	b	b	b			b	0	0	0	0	1	0	0
1547	Fatehpur Majra J	110247																		
1548	Lakhnauti	110248	a	a	a	a	a	a	a	a	a	a	a	0	0	0	0	1	0	0
1549	Jhabiran	110249	b	b			b	b	b	b	b	b	b	0	0	0	0	1	0	0
1550	Ibrahimpur Majr	110250																		
1551	Kulsath	110251	b	b	b	b	b	b	b	b	b	b	b	0	0	0	0	0	0	0
1552	Nandpur Majra /	110252																		
1553	Abdullapur Majr	110253	b	b	a	b	b	b	b	b	b	b	b	0	0	0	0	0	0	1
1554	Fatehpur Majra /	110254																		
1555	Bahadarpur	110255	a	a	a	a	a	a	a	a	a	a	a	0	0	0	0	0	0	1
1556	Imaliya	110256	b	b	b	b	b	b	b	b	b	b	b	0	0	0	0	0	0	1
1557	Hajipur Majra R	110257																		
1558	Aambehta Shekha	110258	b	1		1	b	b	b	b	b		1	0	0	0	0	0	0	1
1559	Bhagwanpur Maj	110259																		
1560	Jakhvala Mu.	110260	c											0	0	0	0	0	0	1
1561	Jakhvala Aht.	110261																		
1562	Dehra	110262	c				c	c			c		c	0	0	0	0	0	0	1
1563	Muradpur Majra	110263																		
1564	Mirzapur Majra	110264																		
1565	Abdullapur Majr	110265																		
1566	Habibullapur Ma	110266																		
1567	Rankhandi	110267		1		1							1	0	0	0	0	0	0	1
1568	Ghalauli	110268	a	a	a	a	c	c	c	c	a		c	0	0	0	0	0	0	1
1569	Jal Kheri	110269																		
1570	Thamana Majra	110270	c	a		a	c	c	c	c	a	c	c	0	0	0	0	0	0	1
1571	Rasulpur Majra	110271																		
1572	Aakhlaur Kheri	110272	b	b	b	b	c	c	c	c	b	c	c	0	0	0	0	0	0	1
Block T O T A L :			1	5	1	6	0	0	0	0	0	0	6	0	0	0	5	19	2	10
District T O T A L :			13	37	14	49	2	2	2	2	5	0	44	0	0	2	62	306	308	174

Census of India 2011- Village Directory

Amenities and Land use (As in 2009)

Name of District:-Saharanpur Location Code No:-132

Name of CD Block:-Deoband- Location CodeNo:-0011

Sr. No.	Name village	Location code no.	Availability of drinking water - Yes / No								Availability of toilet & others Yes / No			
			Tap water (Treated/Untreated)	Well water (Covered / Uncovered well)	Hand Pump	Tube wells / Bore well	Spring	River / Canal	Tank / Pond / Lake	Others	Community toilet including bath.	Community toilet excluding bath.	Rural sanitary mart or sanitary hardware outlet available near the village.	Community bio-gas or recycle of waste for productive use.
1	2	3	39	40	41	42	43	44	45	46	47	48	49	50
1545	Ibrahimpur Majr	110245												
1546	Labakri	110246	No	Yes	Yes	Yes	No	No	No	No	No	No	No	No
1547	Fatehpur Majra J	110247												
1548	Lakhnauti	110248	No	No	Yes	Yes	No	No	Yes	No	No	No	No	No
1549	Jhabiran	110249	Yes	No	Yes	Yes	No	Yes	No	No	No	No	No	No
1550	Ibrahimpur Majr	110250												
1551	Kulsath	110251	Yes	No	Yes	Yes	No	No	No	No	No	No	No	No
1552	Nandpur Majra /	110252												
1553	Abdullapur Majr	110253	No	No	Yes	Yes	No	No	No	No	No	No	No	No
1554	Fatehpur Majra /	110254												
1555	Bahadarpur	110255	No	No	Yes	No	No	No	No	No	No	No	No	No
1556	Imaliya	110256	Yes	Yes	Yes	Yes	No	Yes	Yes	No	No	No	No	No
1557	Hajipur Majra R ₁	110257												
1558	Ambhta Shekha	110258	No	Yes	Yes	Yes	No	No	No	No	No	No	No	No
1559	Bhagwanpur Maj	110259												
1560	Jakhvala Mu.	110260	No	Yes	Yes	Yes	No	No	No	No	No	No	No	No
1561	Jakhvala Aht.	110261												
1562	Dehra	110262	No	Yes	Yes	Yes	No	No	Yes	No	Yes	No	No	No
1563	Muradpur Majra	110263												
1564	Mirzapur Majra I	110264												
1565	Abdullapur Majr	110265												
1566	Habibullapur Ma	110266												
1567	Rankhandi	110267	Yes	No	Yes	Yes	No	No	No	No	No	No	No	No
1568	Ghalauli	110268	Yes	No	Yes	Yes	No	Yes	No	No	No	No	No	No
1569	Jal Kheri	110269												
1570	Thamana Majra I	110270	No	No	Yes	Yes	No	Yes	No	No	No	No	No	No
1571	Rasulpur Majra I	110271												
1572	Aakhlaur Kheri	110272	Yes	Yes	Yes	Yes	No	Yes	Yes	No	No	No	No	No
Block T O T A L :			35	23	81	63	0	12	23	1	3	3	5	3
District T O T A L :			413	334	1217	891	5	217	340	15	8	27	72	43

Census of India 2011- Village Directory

Amenities and Land use (As in 2009)

Name of District:-Saharanpur Location Code No:-132

Name of CD Block:-Deoband- Location CodeNo:-0011

Sr. No.	Name village	Location code no.	Communication and transport facilities (If amenities available code -Yes is given except for Village Pin Code ,If not available within the village , the distance range code viz; a for < 5 Kms, b for 5-10 Kms and c for 10+ kms of nearest place where facility is available is given).																
			Post office(PO)	Sub post office (SPO)	Post & Telegraph office (P&TO)	Village Pin Code	Telephones (Land lines)	Public call office (PCO)	Mobile phone coverage	Internet cafes/ Common service centre (CSC)	Private courier facility	Bus service (Public & Private)	Railway stations	Auto/Modified Autos	Taxis and Vans	Tractors	Cycle-pulled rickshaws(Manual & Machine driven)	Carts driven by animals	Sea /River ferry service
1	2	3	51	52	53	54	55	56	57	58	59	60	61	62	63	64	65	66	67
1545	Ibrahimpur Majr	110245																	
1546	Labakri	110246	b	b	b		Yes	Yes	b	b	Yes	b							
1547	Fatehpur Majra J	110247																	
1548	Lakhnauti	110248	a	a	a		Yes	Yes	a	a	Yes	a	a	a					
1549	Jhabiran	110249	b	b	b		Yes	b	Yes	b	b	Yes	b	b	b	b	b		b
1550	Ibrahimpur Majr	110250																	
1551	Kulsath	110251	b		b		Yes	b	Yes	b	b	Yes	b	b			b		c
1552	Nandpur Majra /	110252																	
1553	Abdullapur Majr	110253	b	Yes	b	247554	Yes	a	Yes	b	b	b	b	b	b				
1554	Fatehpur Majra /	110254																	
1555	Bahadarpur	110255	a	a	a		Yes	a	Yes	a	a	Yes	a	a			a		c
1556	Imaliya	110256	b	a	b		Yes	b	Yes	b	b	Yes	b	b	b	b	b	b	
1557	Hajipur Majra R	110257																	
1558	Ambekhta Shekha	110258	b	Yes	b	247554	Yes		Yes	b	b	Yes	b	b		Yes	Yes		
1559	Bhagwanpur Maj	110259																	
1560	Jakhvala Mu.	110260	c	c	c		Yes	Yes	c	c	Yes	c	c	c					
1561	Jakhvala Aht.	110261																	
1562	Dehra	110262	c	a	c		Yes	Yes	c	c	Yes	c							
1563	Muradpur Majra	110263																	
1564	Mirzapur Majra I	110264																	
1565	Abdullapur Majr	110265																	
1566	Habibullapur Ma	110266																	
1567	Rankhandi	110267		Yes			Yes	Yes	c	c	Yes	c	c		Yes	Yes			
1568	Ghalauli	110268	a	Yes	c		Yes	a	Yes	c	c	Yes	b	b	b	b	b		
1569	Jal Kheri	110269																	
1570	Thamana Majra I	110270	c	a	c		Yes	a	Yes	c	c	Yes	a	a	a	a	a		
1571	Rasulpur Majra I	110271																	
1572	Aakhlaur Kheri	110272	c	c	c		Yes	c	Yes	c	c	a	a	a	a	a	a		
Block T O T A L :			0	18	0	12	83	0	83	0	0	61	0	0	0	7	7	0	0
District T O T A L :			9	149	3	389	1221	52	1224	20	9	848	6	42	70	175	169	156	17

Census of India 2011- Village Directory

Amenities and Land use (As in 2009)

Name of District:-Saharanpur Location Code No:-132

Name of CD Block:-Deoband- Location CodeNo:-0011

Sr. No.	Name village	Location code no.	Village connected to highways,village roads, banks & credit societies (If amenities available code -Yes is given, If not available within the village , the distance range code viz; a for < 5 Kms, b for 5-10 Kms and c for 10+ kms of nearest place where facility is available is given).											
			Connected to national highway(NH)	Connected to state highway(SH)	Connected to major district road (MDR)	Connected to others district road	Pucca roads	Kutcheha roads	Water bounded macadam(WBM) roads	Navigable waterway (river/canal)(NW)	Footpaths (FP)	Commercial & Co-operative Banks	ATM	Agricultural Credit Societies
1	2	3	68	69	70	71	72	73	74	75	76	77	78	79
1545	Ibrahimpur Majr	110245												
1546	Labakri	110246	c			Yes		Yes			Yes	b	b	a
1547	Fatehpur Majra J	110247												
1548	Lakhnauti	110248	c		b	Yes					Yes	b	b	b
1549	Jhabiran	110249	c		b	Yes		Yes			Yes	b	b	
1550	Ibrahimpur Majr	110250												
1551	Kulsath	110251	c	c	b	Yes	c	Yes		c	Yes	b	b	b
1552	Nandpur Majra /	110252												
1553	Abdullapur Majr	110253	c	b	b	a					Yes	a	b	a
1554	Fatehpur Majra /	110254												
1555	Bahadarpur	110255	c	c	a	Yes	c			c	Yes	a	a	b
1556	Imaliya	110256	c	b	b	Yes					Yes	b	b	a
1557	Hajipur Majra R	110257												
1558	Ambekha Shekha	110258	c	b	b	Yes	Yes	Yes			Yes		b	
1559	Bhagwanpur Maj	110259												
1560	Jakhvala Mu.	110260	c		c	Yes		Yes			Yes	c	b	
1561	Jakhvala Aht.	110261												
1562	Dehra	110262	c			Yes					Yes	c	c	a
1563	Muradpur Majra	110263												
1564	Mirzapur Majra I	110264												
1565	Abdullapur Majr	110265												
1566	Habibullapur Ma	110266												
1567	Rankhandi	110267	c	c	c	Yes	Yes	Yes		c	Yes			
1568	Ghalauli	110268	c	a	a	Yes					Yes	b	b	b
1569	Jal Kheri	110269												
1570	Thamana Majra I	110270	c	a	a	Yes					Yes	c	c	a
1571	Rasulpur Majra I	110271												
1572	Aakhlaur Kheri	110272	c	a	a						Yes	a	a	c
Block T O T A L :			0	0	0	61	7	24	0	0	83	0	0	0
District T O T A L :			10	34	65	858	208	397	126	15	1243	15	5	7

Census of India 2011- Village Directory

Amenities and Land use (As in 2009)

Name of District:-Saharanpur Location Code No:-132

Name of CD Block:-Deoband- Location CodeNo:-0011

Sr. No.	Name village	Location code no.	Availability of miscellaneous facilities (If amenities available code -Yes is given, If not available within the village , the distance range code viz; a for < 5 Kms, b for 5-10 Kms and c for 10+ kms of nearest place where facility is available is given).																	Availability of electricity (Yes/No)				
			Self-Help Group (SHG)	Public distribution system (PDS) shop	Mandis / Regular market	Weekly Haat	Agricultural marketing society	Integrated Child Development Scheme (Nutritional Centres)	Anganwadi Centre (Nutritional Centres)	Others (Nutritional Centres)	ASHA (Accredited Social Health Activist)	Community centre with/without TV	Sports Field,	Sports Club / Recreation Centre	Cinema / Video Hall	Public Library	Public Reading Room	Newspaper Supply	Assembly Polling station	Birth & Death Registration Office	Power Supply for Domestic Use (ED)	Power Supply for Agricultural Use (EAG)	Power Supply for Commercial Use (EC)	Power Supply for All Uses (EA)
1	2	3	80	81	82	83	84	85	86	87	88	89	90	91	92	93	94	95	96	97	98	99	100	101
1545	Ibrahimpur Majr	110245																						
1546	Labakri	110246	b	Yes	b	Yes	Yes	Yes	Yes	Yes	Yes	b	b	b	b	b	b	Yes	Yes	Yes	Yes	Yes	Yes	Yes
1547	Fatehpur Majra J	110247																						
1548	Lakhnauti	110248	a	Yes	b	b	b	Yes	Yes	Yes	Yes	b	b	b	b	b	b	Yes	b	b	Yes	Yes	Yes	Yes
1549	Jhabiran	110249	b	Yes	b	Yes	Yes	Yes	Yes	Yes	Yes	Yes	Yes	Yes	Yes	Yes	Yes	Yes	Yes	Yes	Yes	Yes	Yes	Yes
1550	Ibrahimpur Majr	110250																						
1551	Kulsath	110251	Yes	Yes	b	b	b	Yes	Yes	b	Yes	b	b	b	b	b	b	Yes	Yes	Yes	Yes	Yes	No	Yes
1552	Nandpur Majra /	110252																						
1553	Abdullapur Majr	110253	Yes	a	b	a	b	Yes	Yes	Yes	a	b	b	b	b	b	b	Yes	Yes	a	Yes	Yes	Yes	Yes
1554	Fatehpur Majra /	110254																						
1555	Bahadarpur	110255	Yes	Yes	a	a	b	b	Yes	b	b	b	Yes	b	b	b	b	Yes	Yes	Yes	Yes	Yes	Yes	Yes
1556	Imaliya	110256	Yes	Yes	b	a	b	Yes	Yes	Yes	Yes	b	Yes	b	b	b	b	Yes	Yes	Yes	Yes	Yes	No	Yes
1557	Hajipur Majra R	110257																						
1558	Ambhta Shekha	110258	Yes	Yes	b	Yes	b	Yes	Yes	Yes	Yes	b	b	b	b	b	b	Yes	Yes	Yes	Yes	Yes	Yes	Yes
1559	Bhagwanpur Maj	110259																						
1560	Jakhvala Mu.	110260	Yes	Yes	Yes	Yes	Yes	Yes	Yes	Yes	Yes	Yes	Yes	Yes	Yes	Yes	Yes	Yes	Yes	Yes	Yes	Yes	Yes	Yes
1561	Jakhvala Aht.	110261																						
1562	Dehra	110262	Yes	Yes	c	Yes	Yes	Yes	Yes	Yes	Yes	Yes	Yes	Yes	Yes	Yes	Yes	Yes	Yes	Yes	Yes	Yes	Yes	Yes
1563	Muradpur Majra	110263																						
1564	Mirzapur Majra	110264																						
1565	Abdullapur Majr	110265																						
1566	Habibullapur Ma	110266																						
1567	Rankhandi	110267	Yes	Yes	c	b	c	Yes	Yes	Yes	Yes	c	Yes	Yes	Yes	c	Yes	Yes	Yes	Yes	Yes	Yes	Yes	Yes
1568	Ghalauli	110268	Yes	Yes	c	a	c	Yes	Yes	Yes	Yes	c	Yes	c	c	c	c	Yes	Yes	Yes	Yes	Yes	Yes	Yes
1569	Jal Kheri	110269																						
1570	Thamana Majra	110270	Yes	Yes	a	a	c	c	Yes	Yes	Yes	c	Yes	c	c	c	c	Yes	Yes	Yes	Yes	Yes	No	Yes
1571	Rasulpur Majra	110271																						
1572	Aakhlaur Kheri	110272	Yes	Yes	c	a	c	c	Yes	Yes	Yes	c	Yes	c	c	c	c	Yes	Yes	Yes	Yes	Yes	No	Yes
Block T O T A L :			49	69	8	20	17	61	79	74	73	24	52	25	14	19	20	80	74	70	82	82	58	82
District T O T A L :			869	913	203	231	296	886	1100	1195	1144	473	669	408	218	263	329	1213	1085	1017	1218	1227	954	1215

Census of India 2011- Village Directory

Amenities and Land use (As in 2009)

Name of District:-Saharanpur Location Code No:-132

Name of CD Block:-Deoband- Location CodeNo:-0011

Sr. No.	Name village	Location code no.	Land Use												Land Use					Name of three most important commodities manufactured				
			Nearest Town	Area under different types of land use (in hectares rounded up to one decimal place)										Area irrigated by source (in hectare).					First	Second	Third			
				Name	Distance range code, i.e. a. for <= 5 Kms, b. for 5-10 Kms and c. for 10+ kms.	Forests	Area under Nonagricultural Uses	Barren and Un-cultivable land	Permanent Pastures and Other Grazing Lands	Land Under Miscellaneous Tree Crops etc.	Culturable Waste Land	Fallow lands other than current fallows	Current Fallows	Net Area Sown	Total Irrigated Land Area	Total Un-irrigated Land Area	Canals (C)	Wells/Tube-wells(W/TW)				Tanks/Lakes(T/L)	Water Falls(WF)	Others(O)
102	103	104	105	106	107	108	109	110	111	112	113	114	115	116	117	118	119	120	121	122				
1545	Ibrahimpur Majr	110245	SAHARANPUR		0	1.1	0	0	0	0	0	20.1	20.1	0	20.1	0	0	0	0					
1546	Labakri	110246	SAHARANP	a	0	37	0	0	0	0	0	0.2	204.7	204.7	0	75	129.6	0	0	0				
1547	Fatehpur Majra J	110247	SAHARANPUR		0	3.1	0	0	0	0	0	0	19.9	19.9	0	19.9	0	0	0	0				
1548	Lakhnauti	110248	SAHARANP	a	0	24.1	0	0	0	0	0	0.2	136.3	136.3	0	38.4	97.8	0	0	0				
1549	Jhabiran	110249	SAHARANP	b	0	29.8	0	0	0	0	0	3.5	213	213	0	28.6	184.5	0	0	0				
1550	Ibrahimpur Majr	110250	SAHARANP	b	0	4.9	0	0	0	0	0	0	85	85	0	85	0	0	0	0				
1551	Kulsath	110251	SAHARANPUR		0	50.2	0	2	0	0	0	0	552.9	552.9	0	461.4	91.5	0	0	0				
1552	Nandpur Majra /	110252	SAHARANP	b	0	5	0	0	0	0	0	0	72.5	72.5	0	72.5	0	0	0	0				
1553	Abdullapur Majr	110253	SAHARANP	b	0	16.2	0	0	0	0	0.1	0.5	106.8	106.8	0	0	106.8	0	0	0				
1554	Fatehpur Majra /	110254	SAHARANP	b	0	13.8	0	0	0	0	0	0	294.7	294.7	0	0	294.7	0	0	0				
1555	Bahadarpur	110255	SAHARANP	a	0	14.4	0	0	0	0	0	0	119.3	119.3	0	0	119.3	0	0	0				
1556	Imaliya	110256	SAHARANPUR		0	36.5	0	0	1.1	0	0	0	262.2	262.2	0	130.1	132.1	0	0	0				
1557	Hajipur Majra R	110257	SAHARANP	b	0	7.3	0	0.1	0	0	0	0	128.3	128.3	0	70.1	58.2	0	0	0				
1558	Ambekta Shekha	110258	SAHARANP	b	0	66.4	0	0	0	1.3	1.3	0.9	393.4	393.4	0	0	393.4	0	0	0				
1559	Bhagwanpur Maj	110259	SAHARANPUR		0	0	0	0	6	0	0	0	116	114	2	0	0	0	0	114				
1560	Jakhvala Mu.	110260	SAHARANP	c	0	44.6	0	0	0	0.5	0	0	450.3	450.3	0	150.8	299.5	0	0	0				
1561	Jakhvala Aht.	110261	SAHARANPUR		0	0.2	0	0	0	0	0	0	1.9	1.9	0	0	1.9	0	0	0				
1562	Dehra	110262	MUZAFARN	c	0	28.3	0	1.1	0.4	0	0	0	280	280	0	171.6	108.4	0	0	0				
1563	Muradpur Majra	110263	SAHARANPUR		0	7.6	0	0	0.2	0	0	0	104.1	104.1	0	54.1	50	0	0	0				
1564	Mirzapur Majra	110264	SAHARANPUR		0	2.7	0	0	0	0	0	0.2	136.5	136.5	0	136.5	0	0	0	0				
1565	Abdullapur Majr	110265	SAHARANPUR		0	7	0	0	0	0	0	0	121.6	121.6	0	70.4	51.2	0	0	0				
1566	Habibullapur Ma	110266	SAHARANPUR		0	10.9	0	0.2	0.2	0	0	0	167	167	0	100.5	66.5	0	0	0				
1567	Rankhandi	110267	SAHARANPUR		0.7	70	0	0	0	0	0	0	90.9	90.9	0	0	90.9	0	0	0				
1568	Ghalauli	110268	SAHARANP	c	0	10.2	0	0.2	0.4	0.2	0	0	389	389	0	389	0	0	0	0	0	Gud		
1569	Jal Kheri	110269	SAHARANPUR		0	0.9	0	0	0	0	0	2.8	306	306	0	306	0	0	0	0				
1570	Thamana Majra	110270	SAHARANP	a	0	19.3	0	0.2	0.3	1.7	0.4	0	225.7	225.7	0	125.4	100.3	0	0	0	0	Gud		
1571	Rasulpur Majra	110271	SAHARANPUR		0	7.3	0	0	0.2	0	0	0	118	118	0	48	70	0	0	0				
1572	Aakhlaur Kheri	110272	SAHARANP	a	0	22	0	0	0	0	0	0	260.8	260.8	0	60.8	200	0	0	0	0	Gud		
Block T O T A L :				0	0	25.8	2441.3	134.5	6.5	35.8	652	32.3	120	36315.3	36230.4	85	20530	11220.8	281.2	0				
District T O T A L :				0	0	4295.1	53909.2	5417	1464	4506	2195	2014.2	4204	333866.9	320037	13834.8	39171	229163	10756	7965				

Appendix I:-Summary showing total number of villages having educational, medical and other amenities - CD Block level District: Saharanpur (132)

Sr.No.	Name of CD block	Total number of inhabited villages in the C. D. block	Total population of C.D. block	Villages having educational institutions							
				Pre-primary school	Primary school	Middle school	Secondary school	Senior secondary school (SS)	Degree college of arts science & commerce	Degree college of engineering	Medical college
1	2	3	4	5	6	7	8	9	10	11	12
1	Sadauli	131	208594	46	77	32	8	4	2	0	1
2	Muzaffarabad	139	294781	63	97	36	19	12	2	0	0
3	Puwarka	114	229482	49	53	29	5	2	0	0	0
4	Ballia Kheri	96	210818	38	39	22	5	3	0	0	0
5	Sarsawan	153	258323	57	76	21	10	4	1	0	0
6	Nakur	134	205120	62	100	63	16	8	1	1	1
7	Gangoh	149	267881	61	76	28	4	2	0	0	0
8	Rampur	81	158042	32	53	43	21	14	0	0	0
9	Nanauta	68	155244	31	60	38	5	4	1	0	0
10	Nagal	95	208498	44	84	47	11	9	0	0	0
11	Deoband	83	203073	49	68	43	14	10	1	0	1
	Total	1243	2399856	532	783	402	118	72	8	1	3

Appendix I Cont.....

Sr.No.	Name of CD block	Villages having educational institutions (contd.)						
		Management institute	Polytechnic	Vocational training school /ITI	Non-formal training centre	Special school for disabled	Others (specify)	No educational facility
1	2	13	14	15	16	17	18	19
1	Sadauli Qadeem	0	0	0	0	0	0	51
2	Muzaffarabad	0	0	0	1	0	0	39
3	Puwarka	0	0	0	0	0	0	51
4	Ballia Kheri	0	0	0	0	0	0	49
5	Sarsawan	0	0	0	0	0	0	77
6	Nakur	1	1	1	1	0	0	33
7	Gangoh	0	0	0	2	0	0	70
8	Rampur Maniharan	0	0	0	0	0	0	28
9	Nanauta	0	0	0	0	0	0	7
10	Nagal	0	0	0	5	0	0	11
11	Deoband	1	1	0	0	0	0	13
	Total	2	2	1	9	0	0	429

Appendix I Cont....

Appendix I Cont....

Sr.No.	Name of CD block	Villages having Medical institutions										
		Community health centre	Primary health centre	Primary health sub centre	Maternity and child welfare centre	T.B. clinic	Hospital-allopathic	Hospital-alternative medicine	Dispensary	Veterinary hospital	Mobile health clinic	Family welfare centre
1	2	20	21	22	23	24	25	26	27	28	29	30
1	Sadali Qadeem	1	1	1	1	0	0	0	0	1	0	1
2	Muzaffarabad	2	4	1	5	0	0	0	0	0	0	5
3	Puwarka	2	2	2	3	0	0	0	0	0	0	3
4	Ballia Kheri	1	6	1	7	1	1	1	1	1	0	7
5	Sarsawan	2	3	2	3	0	0	0	0	1	0	3
6	Nakur	1	4	3	8	1	0	1	1	2	0	4
7	Gangoh	1	3	1	5	0	1	0	0	0	0	4
8	Rampur	1	5	1	6	0	0	0	0	0	0	6
9	Nanauta	1	1	1	2	0	0	0	0	0	0	2
10	Nagal	0	3	0	3	0	0	0	0	0	0	3
11	Deoband	1	5	1	6	0	0	0	0	0	0	6
	Total	13	37	14	49	2	2	2	2	5	0	44

Appendix I Cont....

Sr.No.	Name of CD block	Villages having Medical institutions (contd.) ...					Villages having drinking water			
		Medical practioner (with MBBS Degree)	Medical practioner (with other degree)	Medicine shop	Others	No medical facility	Tap water (treated/untreated)	Well water (covered/uncovered well)	Hand pump	Tubewell/borewell
1	2	31	32	33	34	35	36	37	38	39
1	Sadali Qadeem	0	0	19	13	54	38	32	130	95
2	Muzaffarabad	0	1	50	26	26	51	43	137	100
3	Puwarka	0	0	13	18	50	33	38	109	78
4	Ballia Kheri	0	0	39	12	18	37	28	91	71
5	Sarsawan	0	0	35	25	58	38	56	153	97
6	Nakur	0	1	50	15	23	43	12	133	92
7	Gangoh	0	0	7	24	75	63	42	144	113
8	Rampur Maniharan	0	0	12	5	30	24	19	80	58
9	Nanauta	0	0	33	13	8	23	14	66	55
10	Nagal	0	0	48	13	5	28	27	93	69
11	Deoband	0	0	2	10	44	35	23	81	63
	Total	0	2	308	174	391	413	334	1217	891

Appendix I Cont....

Appendix I Cont.....

Sr.No.	Name of CD block	Villages having drinking water (Cont)....					Villages having Post & Telegraph				
		Spring	River/ canal	Tank/ pond/ lake	Others	No drinking water facility	Post office	Sub post office	Post & telegraph office	Phone (land lines)	Public call office
1	2	40	41	42	43	44	45	46	47	48	49
1	Sadauli Qadeem	1	19	28	0	0	1	13	0	126	1
2	Muzaffarabad	0	38	47	1	0	1	18	2	138	1
3	Puwarka	2	16	29	2	0	1	15	0	112	0
4	Ballia Kheri	0	14	29	2	0	2	13	0	95	0
5	Sarsawan	0	30	40	2	0	2	8	0	151	12
6	Nakur	0	16	24	1	0	1	12	0	131	23
7	Gangoh	2	23	34	2	0	1	7	0	149	13
8	Rampur Maniharan	0	13	23	2	0	0	15	0	81	0
9	Nanauta	0	14	32	2	0	0	14	0	60	1
10	Nagal	0	22	31	0	0	0	16	1	95	1
11	Deoband	0	12	23	1	0	0	18	0	83	0
	Total	5	217	340	15	0	9	149	3	1221	52

Appendix I Cont.....

Sr.No.	Name of CD block	Villages having Post & Telegraph		Villages having transport						
		Mobile phone coverage	Internet cafes/ Common service centre	Village roads- pucca road	Bus service (public / private)	Railway station	Auto/ modifi ed autos	Taxi & vans	Tractor s	Navigable water ways (river/canal/sea ferry service)
1	2	50	51	52	53	54	55	56	57	58
1	Sadauli Qadeem	127	1	7	78	0	1	2	5	1
2	Muzaffarabad	139	1	14	94	0	2	5	11	1
3	Puwarka	112	1	3	93	0	1	0	3	0
4	Ballia Kheri	96	0	5	70	0	0	0	5	0
5	Sarsawan	151	1	37	98	0	18	13	25	2
6	Nakur	131	8	94	87	1	19	42	79	3
7	Gangoh	149	8	22	96	5	1	8	21	8
8	Rampur Maniharan	81	0	6	54	0	0	0	6	0
9	Nanauta	60	0	6	51	0	0	0	6	0
10	Nagal	95	0	7	66	0	0	0	7	0
11	Deoband	83	0	7	61	0	0	0	7	0
	Total	1224	20	208	848	6	42	70	175	15

Appendix I Cont.....

Appendix I Cont.....

Sr.No.	Name of CD block	Banks		Credit societies	Villages having recreation facility			
		Commercial & co-operative	ATM	Agricultural credit societies	Cinema / video halls	Public library	Public reading rooms	Availability of news paper
1	2	59	60	61	62	63	64	65
1	Sadauli Qadeem	1	1	1	17	29	38	129
2	Muzaffarabad	1	0	0	36	39	52	136
3	Puwarka	4	0	0	25	26	27	114
4	Ballia Kheri	0	0	0	13	11	15	94
5	Sarsawan	3	2	3	9	10	16	144
6	Nakur	2	1	1	19	20	28	132
7	Gangoh	4	1	2	29	42	53	142
8	Rampur Maniharan	0	0	0	19	20	21	80
9	Nanauta	0	0	0	15	23	27	68
10	Nagal	0	0	0	22	24	32	94
11	Deoband	0	0	0	14	19	20	80
	Total	15	5	7	218	263	329	1213

Appendix I Cont.....

Sr.No.	Name of CD block	Miscellaneous				Villages having power supply	
		Public distribution system (PDS) shop	Weekly haat	Asembly polling station	Birth & death registration office	Available	Not available
1	2	66	67	68	69	70	71
1	Sadauli Qadeem	89	19	110	98	129	2
2	Muzaffarabad	98	35	126	121	138	1
3	Puwarka	86	24	100	94	112	2
4	Ballia Kheri	77	18	88	88	94	2
5	Sarsawan	91	17	117	110	151	2
6	Nakur	104	18	112	108	131	3
7	Gangoh	113	30	135	119	148	1
8	Rampur Maniharan	53	8	75	69	81	0
9	Nanauta	55	19	61	55	68	0
10	Nagal	78	23	87	85	95	0
11	Deoband	69	20	74	70	82	1
	Total	913	231	1085	1017	1229	14

Appendix IA - village directory							
Villages by number of primary schools							
District: Saharanpur (132)							
Sr.No.	Name of C.D.Block	Total number of inhabited villages	Number of primary schools				
			None	One	Two	Three	Four +
1	2	3	4	5	6	7	8
1	0001-Sadauli Qadeem	131	54	49	27	1	0
2	0002-Muzaffarabad	139	42	56	41	0	0
3	0003-Puwarka	114	61	46	7	0	0
4	0004-Ballia Kheri	96	57	29	10	0	0
5	0005-Sarsawan	153	77	52	21	2	1
6	0006-Nakur	134	34	55	34	11	0
7	0007-Gangoh	149	73	47	25	3	1
8	0008-Rampur Maniharan	81	28	30	23	0	0
9	0009-Nanauta	68	8	34	26	0	0
10	0010-Nagal	95	11	50	34	0	0
11	0011-Deoband	83	15	33	35	0	0
	Total	1243	460	481	283	17	2

Appendix IB - village directory						
Villages by primary, middle and secondary schools						
District: Saharanpur (132)						
Sr.No.	Name of CD Block	Total number of inhabited villages	Type of educational institutions available			
			No school	At least one primary school and no middle school	At least one primary school and one middle school	At least one middle school and one secondary school
1	2	3	4	5	6	7
1	0001-Sadauli Qadeem	131	53	46	31	8
2	0002-Muzaffarabad	139	39	64	33	5
3	0003-Puwarka	114	51	34	19	5
4	0004-Ballia Kheri	96	49	25	14	5
5	0005-Sarsawan	153	77	55	21	10
6	0006-Nakur	134	34	37	63	16
7	0007-Gangoh	149	73	48	28	4
8	0008-Rampur Maniharan	81	28	10	43	21
9	0009-Nanauta	68	7	23	37	5
10	0010-Nagal	95	11	37	47	11
11	0011-Deoband	83	15	25	43	14
	Total	1243	437	404	379	104

Appendix IC - Village Directory						
Villages with different sources of drinking water facilities available						
District: Saharanpur (132)						
Sr.No.	Name of C.D.Block	Number of villages with different sources of drinking water facilities available				
		Only tap (treated/ untreated)	Only well (covered / uncovered)	Only tubewell /borewell	Only handpump	More than one source only from tap, well, tubewell,hand pump
1	2	3	4	5	6	7
1	0001-Sadauli Qadeem	0	0	0	18	113
2	0002-Muzaffarabad	1	0	0	17	121
3	0003-Puwarka	2	1	0	24	87
4	0004-Ballia Kheri	2	0	0	13	81
5	0005-Sarsawan	0	0	0	34	119
6	0006-Nakur	0	0	0	32	102
7	0007-Gangoh	5	0	0	22	122
8	0008-Rampur Maniharan	0	0	0	17	64
9	0009-Nanauta	1	0	0	10	57
10	0010-Nagal	0	0	0	18	77
11	0011-Deoband	0	0	1	14	68
	Total	11	1	1	219	1011

Appendix II- Village Directory

Villages with 5000 and above population which do not have one or more amenities available.

District: Saharanpur (132)

Sr. No.	Name of CD Block	Name of village	Location code number	Population	Amenities not available (indicate N.A. where amenity not available)						
					Senior secondary school	College	Primary health sub centre	Tap drinking water	Bus facility	Approach by pucca road	Banks
1	2	3	4	5	6	7	8	9	10	11	12
1	0001-Sadauli Qadeem	Faizabad	108885	7047	N.A.	N.A.	N.A.	Available	Available	Available	N.A.
2	0001-Sadauli Qadeem	Qasimpur Mazra Padli	108891	5677	N.A.	N.A.	N.A.	N.A.	Available	Available	N.A.
3	0001-Sadauli Qadeem	Mirzapur Pole	108905	13742	N.A.	N.A.	N.A.	N.A.	Available	Available	N.A.
4	0001-Sadauli Qadeem	Raipur	108940	5061	N.A.	N.A.	N.A.	Available	Available	Available	N.A.
5	0002-Muzaffarabad	Kaluwala Jahanpur	109067	13501	Available	N.A.	N.A.	Available	Available	Available	N.A.
6	0002-Muzaffarabad	Thappel Ismailpur	109072	17018	Available	N.A.	N.A.	Available	Available	Available	N.A.
7	0002-Muzaffarabad	Sherpur Khanzadpur	109081	8987	N.A.	N.A.	N.A.	Available	Available	Available	N.A.
8	0002-Muzaffarabad	Tajpura	109128	6011	N.A.	N.A.	N.A.	N.A.	Available	Available	N.A.
9	0002-Muzaffarabad	Khidkawa Bhatkawa	109151	5191	Available	N.A.	N.A.	N.A.	Available	Available	N.A.
10	0002-Muzaffarabad	Muzaffarabad	109181	8766	N.A.	N.A.	Available	N.A.	Available	Available	Available
11	0002-Muzaffarabad	Khuznawar Must.	109183	5074	N.A.	N.A.	N.A.	N.A.	Available	Available	N.A.
12	0002-Muzaffarabad	Fatehpur Bhado	109200	6185	N.A.	N.A.	N.A.	N.A.	Available	Available	N.A.
13	0003-Puwarka	Ghana Khandi	109217	6065	N.A.	N.A.	N.A.	N.A.	Available	Available	N.A.
14	0003-Puwarka	Ugrahu Must.	109302	5377	N.A.	N.A.	N.A.	N.A.	Available	Available	Available
15	0003-Puwarka	Gandweda	109331	8176	N.A.	N.A.	N.A.	N.A.	Available	Available	N.A.
16	0004-Ballia Kheri	Chidbana	109398	5434	N.A.	N.A.	N.A.	Available	Available	Available	N.A.
17	0004-Ballia Kheri	Shekhpura Kadeem	109418	26893	N.A.	N.A.	N.A.	Available	Available	Available	N.A.
18	0004-Ballia Kheri	Bhalsa Issapur	109435	5688	Available	N.A.	N.A.	N.A.	Available	Available	N.A.
19	0004-Ballia Kheri	Umahi	109483	5084	N.A.	N.A.	N.A.	Available	Available	Available	N.A.
20	0004-Ballia Kheri	Kota	109484	5534	Available	N.A.	N.A.	N.A.	Available	Available	N.A.
21	0005-Sarsawan	Bartha Kayasth	109526	7529	N.A.	N.A.	N.A.	N.A.	Available	Available	N.A.
22	0005-Sarsawan	Dudha Khera	109550	7549	N.A.	N.A.	N.A.	N.A.	Available	Available	N.A.
23	0005-Sarsawan	Patni	109560	5086	N.A.	N.A.	N.A.	N.A.	Available	Available	N.A.
24	0006-Nakur	Tabar Must	109700	6259	N.A.	N.A.	N.A.	N.A.	Available	Available	N.A.
25	0006-Nakur	Islam Nagar	109786	12236	Available	N.A.	Available	Available	Available	Available	Available
26	0006-Nakur	Khera Afgan	109798	7131	N.A.	N.A.	N.A.	Available	Available	Available	Available
27	0007-Gangoh	Jand Khera	109905	5370	N.A.	N.A.	N.A.	N.A.	Available	Available	N.A.
28	0007-Gangoh	Sanga Thera	109927	7366	N.A.	N.A.	N.A.	N.A.	Available	Available	N.A.
29	0007-Gangoh	Lakhnoti Must.	109972	12443	N.A.	N.A.	N.A.	Available	Available	Available	N.A.
30	0007-Gangoh	Kunda Kalan	109992	9766	N.A.	N.A.	N.A.	Available	Available	Available	N.A.
31	0007-Gangoh	Dhanwa	110017	7167	N.A.	N.A.	N.A.	Available	Available	Available	N.A.
32	0008-Rampur Maniharan	Jandhera Samaspur	110279	5194	Available	N.A.	N.A.	Available	Available	Available	N.A.
33	0008-Rampur Maniharan	Rampur Maniharan Dehat	110313	6514	N.A.	N.A.	Available	N.A.	Available	Available	N.A.
34	0008-Rampur Maniharan	Sona Arjunpur	110339	6367	N.A.	N.A.	N.A.	Available	Available	Available	N.A.
35	0008-Rampur Maniharan	Chackwali	110360	6353	N.A.	N.A.	N.A.	N.A.	Available	Available	N.A.
36	0008-Rampur Maniharan	Ambhta Chand Must.	110365	7311	Available	N.A.	N.A.	N.A.	Available	Available	N.A.
37	0008-Rampur Maniharan	Mirzapur	110369	5507	N.A.	N.A.	N.A.	N.A.	Available	Available	N.A.

Appendix II- Village Directory

Villages with 5000 and above population which do not have one or more amenities available.

District: Saharanpur (132)

Sr. No.	Name of CD Block	Name of village	Location code number	Population	Amenities not available (indicate N.A. where amenity not available)						
					Senior secondary school	College	Primary health sub centre	Tap drinking water	Bus facility	Approach by pucca road	Banks
1	2	3	4	5	6	7	8	9	10	11	12
38	0009-Nanauta	Tikraul	110395	6018	Available	N.A.	N.A.	Available	Available	Available	N.A.
39	0009-Nanauta	Nanauta Dehat	110400	6324	N.A.	N.A.	Available	Available	Available	Available	N.A.
40	0009-Nanauta	Thaska	110415	5848	N.A.	N.A.	N.A.	N.A.	Available	Available	N.A.
41	0009-Nanauta	Mora	110418	5011	N.A.	N.A.	N.A.	Available	Available	Available	N.A.
42	0009-Nanauta	Shimlana Mu,	110436	7711	N.A.	N.A.	N.A.	N.A.	Available	Available	N.A.
43	0009-Nanauta	Jadauda Panda	110449	10590	Available	N.A.	N.A.	Available	Available	Available	N.A.
44	0010-Nagal	Pandauli	110039	5897	N.A.	N.A.	N.A.	N.A.	Available	Available	N.A.
45	0010-Nagal	Kheda Mugal	110063	5725	Available	N.A.	N.A.	N.A.	Available	Available	N.A.
46	0010-Nagal	Chandena Koli Must.	110097	8934	Available	N.A.	N.A.	N.A.	Available	Available	N.A.
47	0010-Nagal	Talheri Bujurg	110111	10206	Available	N.A.	N.A.	N.A.	Available	Available	N.A.
48	0010-Nagal	Bachiti	110126	5927	N.A.	N.A.	N.A.	N.A.	Available	Available	N.A.
49	0010-Nagal	Banhera Khas	110143	8107	N.A.	N.A.	N.A.	N.A.	Available	Available	N.A.
50	0011-Deoband	Nunabadi	110155	6561	N.A.	N.A.	N.A.	N.A.	Available	Available	N.A.
51	0011-Deoband	Deoband Dehat	110183	10279	Available	N.A.	Available	N.A.	Available	Available	N.A.
52	0011-Deoband	Manki	110187	5173	N.A.	N.A.	N.A.	Available	Available	Available	N.A.
53	0011-Deoband	Fulas Akbarpur	110201	5246	N.A.	N.A.	N.A.	N.A.	Available	Available	N.A.
54	0011-Deoband	Rajupur	110210	9481	Available	N.A.	N.A.	N.A.	Available	Available	N.A.
55	0011-Deoband	Ambhehta Shekha	110258	7771	N.A.	N.A.	N.A.	N.A.	Available	Available	N.A.
56	0011-Deoband	Rankhandi	110267	12116	N.A.	N.A.	N.A.	Available	Available	Available	N.A.

APPENDIX III

LAND UTILISATION DATA IN RESPECT OF CENSUS TOWNS/NON-MUNICIPAL TOWNS

Land use (Area under different types of land use in hectares)

Serial number	Name of town and C.D. Block within brackets Area	Total Area	Forest	Irrigated by source	Unirrigated	Culturable Waste (including gouchar and groves)	Area Not available for cultivation
1	2	3	4	5	6	7	8
Not Available							

APPENDIX IV

C.D. BLOCK WISE LIST OF INHABITED VILLAGES WHERE NO AMENITY OTHER THAN DRINKING WATER FACILITY IS AVAILABLE

Serial number	Location code number	Name of village	
Serial No.	Location Code	Name of CD Block	Name of Village
1	2	3	4
Date Not Prepared			

Appendix V- Village Directory					
Summary showing number of villages not having scheduled castes population					
District: Saharanpur (132)					
Sr.No.	Name of C.D. Block	Total villages	Uninhabited villages	Inhabited villages	Number of inhabited villages having no scheduled castes population
1	2	3	4	5	6
1	0001-Sadauli Qadeem	169	38	131	29
2	0002-Muzaffarabad	163	24	139	14
3	0003-Puwarka	151	37	114	11
4	0004-Ballia Kheri	128	32	96	4
5	0005-Sarsawan	197	44	153	25
6	0006-Nakur	162	28	134	21
7	0007-Gangoh	179	30	149	32
8	0008-Rampur Maniharan	104	23	81	3
9	0009-Nanauta	83	15	68	3
10	0010-Nagal	118	23	95	5
11	0011-Deoband	118	35	83	9
	Total	1572	329	1243	156

Appendix VI - Village Directory					
Summary showing number of villages not having scheduled tribes population					
District: Saharanpur (132)					
Sr.No.	Name of C.D. Block	Total villages	Uninhabited villages	Inhabited villages	Number of inhabited villages having no scheduled tribes population
1	2	3	4	5	6
1	0001-Sadauli Qadeem	169	38	131	130
2	0002-Muzaffarabad	163	24	139	136
3	0003-Puwarka	151	37	114	113
4	0004-Ballia Kheri	128	32	96	95
5	0005-Sarsawan	197	44	153	151
6	0006-Nakur	162	28	134	133
7	0007-Gangoh	179	30	149	146
8	0008-Rampur Maniharan	104	23	81	78
9	0009-Nanauta	83	15	68	68
10	0010-Nagal	118	23	95	93
11	0011-Deoband	118	35	83	83
	Total	1572	329	1243	1226

Appendix VII - Village Directory

List of villages according to the proportion of the scheduled castes and the scheduled tribes to the total population by ranges.

District: Saharanpur(132)

CD Block: Sadauli Qadeem(0001)

A - Scheduled Castes

Range of scheduled castes population (Percentages)	Location code number	Name of village
1	2	3
Nil	108895	Roshanpur Pelon
Nil	108903	Mohammedpur Jhanjhar
Nil	108907	Madathi Aht
Nil	108910	Khairi Aht
Nil	108917	Alauddinpur Bans Aht
Nil	108920	Alauddinpur Bans Must
Nil	108929	Husainpur
Nil	108932	Matka
Nil	108935	Pur Bans Must
Nil	108937	Chak Matka
Nil	108938	Murtazapur Shaoor
Nil	108942	Kasimpur Khas
Nil	108949	Abdullapur Mazara Naugaun
Nil	108951	Kashipur
Nil	108952	Adarakpur
Nil	108962	Shamaspur
Nil	108964	Belka Tofeer
Nil	108966	Khushhalpur
Nil	108975	Sherullapur Must
Nil	108980	Ismailpur Aht
Nil	108983	Shahzadpur Bans Must
Nil	108987	Bartha Korasi
Nil	108991	Rasoolpur Urf Rasooli
Nil	109005	Hira Heri
Nil	109007	Shahabuddinpur
Nil	109033	Bahrampur
Nil	109042	Ber Kheri
Nil	109044	Jandheri
Nil	109050	Sunehti
Less than 5	108893	Mohidinpur
Less than 5	108897	Habibpur Alis Tapoban
Less than 5	108914	Akbarpur Bans Must
Less than 5	108921	Mahmoodpur Nagli Must
Less than 5	108934	Padali Grant
Less than 5	108939	Mahmoodpur Mazra Raipur
Less than 5	108948	Alipura
Less than 5	108957	Shahpur
Less than 5	108972	Mahmoodpur

Appendix VII - Village Directory

List of villages according to the proportion of the scheduled castes and the scheduled tribes to the total population by ranges.

District: Saharanpur(132)

CD Block: Sadauli Qadeem(0001)

A - Scheduled Castes

Range of scheduled castes population (Percentages)	Location code number	Name of village
Less than 5	108988	Aslampur Bartha
Less than 5	109000	Bhojpur
Less than 5	109008	Behat Dehat
Less than 5	109013	Pathanpura Must
Less than 5	109207	Badkala Range
5 - 10	108885	Faizabad
5 - 10	108890	Tanda
5 - 10	108891	Qasimpur Mazra Padli
5 - 10	108905	Mirzapur Pole
5 - 10	108922	Masoodpur Garh Must
5 - 10	108925	Nityanandpur Must
5 - 10	108933	Noshera Tatarpur
5 - 10	108953	Razapur
5 - 10	108961	Ababarakpur
5 - 10	108974	Sherullapur Aht
5 - 10	108993	Tatohal
5 - 10	108996	Amadapur
5 - 10	109014	Pathanpura Aht.
5 - 10	109040	Dabkora
11 - 20	108887	Mohd. Shafipur
11 - 20	108888	Fatehpur
11 - 20	108898	Haiderpur Alis Hinduwala
11 - 20	108906	Shahpur Garha
11 - 20	108908	Madathi Must
11 - 20	108909	Khairi Must
11 - 20	108940	Raipur
11 - 20	108958	Begpur
11 - 20	108967	Asgarpur Must
11 - 20	108979	Meerpur Gandevar
11 - 20	108981	Ambehta
11 - 20	108989	Nanoli
11 - 20	108997	Sadholi Bhoor
11 - 20	109001	Hatholi
11 - 20	109003	Ghaghroli
11 - 20	109018	Nadrana
11 - 20	109020	Saleempur Garha
11 - 20	109021	Lodipur
11 - 20	109025	Meerpur Thasaka Jadid
11 - 20	109032	Nunari Must.

Appendix VII - Village Directory

List of villages according to the proportion of the scheduled castes and the scheduled tribes to the total population by ranges.

District: Saharanpur(132)

CD Block: Sadauli Qadeem(0001)

A - Scheduled Castes

Range of scheduled castes population (Percentages)	Location code number	Name of village
11 - 20	109037	Tirfoan
11 - 20	109046	Chataki
11 - 20	109048	Roohalka
21 - 30	108884	Rehna
21 - 30	108886	Maya Rooppur
21 - 30	108889	Arifpur
21 - 30	108892	Noorpur Urf Bharawad
21 - 30	108896	Sherpur Pelon
21 - 30	108899	Barkalan
21 - 30	108943	Malakpur
21 - 30	108960	Hasanpur
21 - 30	108965	Belka Mafi
21 - 30	108971	Taharpur
21 - 30	108976	Ismailpur Must
21 - 30	108985	Lateefpur Bhoor
21 - 30	108990	Husain Malakpur
21 - 30	108994	Majhari
21 - 30	108999	Alampur
21 - 30	109002	Sadholi Kadim
21 - 30	109015	Ishaqpur Chenchi
21 - 30	109017	Marva
21 - 30	109022	Qawadpur
21 - 30	109023	Rasoolpur
21 - 30	109031	Jondha Bans
21 - 30	109039	Todarpur
21 - 30	109041	Rogla Hatholi
21 - 30	109047	Roohalki
31 - 40	108926	Arazi Zevari Must
31 - 40	108959	Chak Abawakarpur
31 - 40	108969	Farakpur
31 - 40	108973	Fatehullapur
31 - 40	108992	Dohlra
31 - 40	109004	Abdullapur-Mazra Behat
31 - 40	109006	Murtazapur Mazra Behat
31 - 40	109010	Kadarpur
31 - 40	109016	Sultanpur Mali
31 - 40	109024	Alipur Damanki
31 - 40	109027	Khizarpur Chack Mutafapur
31 - 40	109036	Kansepur

Appendix VII - Village Directory

List of villages according to the proportion of the scheduled castes and the scheduled tribes to the total population by ranges.

District: Saharanpur(132)

CD Block: Sadauli Qadeem(0001)

A - Scheduled Castes

Range of scheduled castes population (Percentages)	Location code number	Name of village
31 - 40	109045	Haripur
41 - 50	108984	Kasbagarh
41 - 50	109011	Yoosufpur Kheri Talabpur
41 - 50	109012	Ratanpur Kalyanpur
41 - 50	109028	Shekhpura
51 - 75	108902	Rampur
51 - 75	108915	Shahpur Bans Must
51 - 75	108931	Sikanderpur
51 - 75	109019	Mal Mazra
51 - 75	109026	Meerpur Thasaka Kadim
76 and above	108901	Inderpur Talara
76 and above	108911	Chhajja Must
76 and above	108918	Mahmoodpur Nagli Aht
76 and above	108927	Said Mohdpur Garh Must
76 and above	108977	Fatehullapur Must

Appendix VII - Village Directory

**List of villages according to the proportion of the scheduled castes and the scheduled tribes to the District: Saharanpur(132)
CD Block: Muzaffarabad(0002)**

A - Scheduled Castes

Range of scheduled castes population (Percentages)	Location code number	Name of village
1	2	3
Nil	109061	Mustafapur Must
Nil	109062	Mustafapur Aht
Nil	109078	Takipur Aht.
Nil	109092	Hamirpur
Nil	109105	Jamalpur Aht.
Nil	109108	Dadwa
Nil	109123	Tauli
Nil	109158	Sheikhpur Kandhela
Nil	109160	Balupur Kadeem
Nil	109178	Meerdadpur
Nil	109193	Kamalpur Aht.
Nil	109201	Gudhemb
Nil	109203	Bachehri
Nil	109206	Shakumbhari Range
Less than 5	109055	Alipur Alis Bhagwala
Less than 5	109056	Jasmaure
Less than 5	109071	Badshahpur
Less than 5	109097	Nizamabad
Less than 5	109113	Pazrana
Less than 5	109120	Nagla Jhanda
Less than 5	109130	Bhojewala
Less than 5	109143	Mandaura
Less than 5	109179	Shahzadpur Urf Dhalwala
Less than 5	109183	Khuznawar Must.
5 - 10	109054	Fatehpur Nauabad
5 - 10	109057	Bakarpur
5 - 10	109058	Jaitpur Khurd
5 - 10	109060	Kothdi Urf Dhaula Kuwan
5 - 10	109066	Naurangpur
5 - 10	109067	Kaluwala Jahanpur
5 - 10	109082	Rasoolpur Kalan
5 - 10	109093	Sheikhpur Mazidpur Must.
5 - 10	109103	Alampur Khurd
5 - 10	109106	Naymatpur Must
5 - 10	109114	Raipur Kalan
5 - 10	109141	Chimba Bans
5 - 10	109152	Anwarpur Barauli
5 - 10	109170	Chaubara
5 - 10	109205	Mohan Range Sodhinagar
11 - 20	109059	Jaitpur Kalan
11 - 20	109073	Ganeshpur
11 - 20	109076	Mohammadpur Grant Must.

A - Scheduled Castes

Range of scheduled castes population (Percentages)	Location code number	Name of village
1	2	3
11 - 20	109079	Takipur Mustafabad
11 - 20	109081	Sherpur Khanzadpur
11 - 20	109089	Talhapur
11 - 20	109101	Kabirpur
11 - 20	109104	Jamalpur Must.
11 - 20	109112	Patharwa
11 - 20	109118	Chandi
11 - 20	109119	Dayalpur
11 - 20	109121	Bubka
11 - 20	109128	Tajpura
11 - 20	109136	Tivra Junardar
11 - 20	109144	Manjhipur
11 - 20	109145	Sansarpur
11 - 20	109151	Khidkawa Bhatkawa
11 - 20	109157	Sahabpura
11 - 20	109163	Bhogpur Gokulpur
11 - 20	109168	Gadar Heri
11 - 20	109169	Sarda Heri
11 - 20	109181	Muzaffarabad
11 - 20	109184	Muradnagar Alis Ziwala Aht.
11 - 20	109194	Alipur Sambhalki(Aht).
11 - 20	109199	Bhatpura
11 - 20	109200	Fatehpur Bhado
11 - 20	109360	Behada Kalan
11 - 20	109364	Alheri
11 - 20	109365	Datauli Mughal
21 - 30	109064	Kothdi Bahlolpur
21 - 30	109065	Kalu Wala Pahadipur
21 - 30	109068	Fatehpur Pelo
21 - 30	109070	Khushalipur
21 - 30	109072	Thappel Ismailpur
21 - 30	109085	Abdullapur
21 - 30	109090	Samaspur
21 - 30	109102	Khurrampur
21 - 30	109107	Rampur
21 - 30	109111	Chohadpur Kalan
21 - 30	109116	Bhakroad
21 - 30	109124	Malakpur
21 - 30	109133	Bizopuri
21 - 30	109134	Bizopura
21 - 30	109137	Babail Buzurg
21 - 30	109138	Nagla Babailkhord
21 - 30	109139	Khidka Junardar
21 - 30	109140	Alhyarpur
21 - 30	109142	Pathoori
21 - 30	109148	Path Lokar

A - Scheduled Castes

Range of scheduled castes population (Percentages)	Location code number	Name of village
1	2	3
21 - 30	109149	Sunheti Must.
21 - 30	109159	Jhijholi Mahmoodpur
21 - 30	109164	Farkhpur Nawada
21 - 30	109165	Budhakheda Kadeem
21 - 30	109166	Musail
21 - 30	109167	Muradnagar Alis Jiwala Must.
21 - 30	109171	Nausar Hedi Must.
21 - 30	109174	Halwana Must.
21 - 30	109204	Bhais Rauo
31 - 40	109080	Aurangabad
31 - 40	109084	Raheempur
31 - 40	109086	Jayantipur Must.
31 - 40	109098	Muzaffarpur
31 - 40	109110	Fatehpur Kalan
31 - 40	109115	Salooni
31 - 40	109122	Akal Siya
31 - 40	109126	Randaul
31 - 40	109132	Pansar
31 - 40	109155	Bhoolni
31 - 40	109156	Mohd.Pur Kandhela
31 - 40	109182	Khuznawar Aht.
31 - 40	109361	Behada Khurd
31 - 40	109362	Ramkhedi
31 - 40	109363	Behadi Ghu Ghu Must
41 - 50	109053	Miragpur Alis Panziwala
41 - 50	109095	Fakharpur Must.
41 - 50	109117	Kutubpur Bhukri
41 - 50	109125	Rawashali
41 - 50	109129	Mohd.Ameepur Alis Dawadpura
41 - 50	109147	Meghan Mazra
41 - 50	109161	Kroondi
41 - 50	109162	Mirzapur Puzneki
41 - 50	109175	Chauda Hedi Must.
41 - 50	109180	Malayan
41 - 50	109192	Kamalpur Must.
41 - 50	109366	Sambhal Heri
51 - 75	109052	Nagla Mafi
51 - 75	109075	Mirzapur Grant Must.
51 - 75	109083	Meerpur
51 - 75	109099	Jayantipur Aht.
51 - 75	109135	Kheri Junardar
51 - 75	109146	Alampur Kalan
51 - 75	109153	Mustafapur Must.
51 - 75	109176	Hajipur
51 - 75	109185	Faridpur Alis Manduwala
51 - 75	109197	Ibrahimpur Must.

A - Scheduled Castes

Range of scheduled castes population (Percentages)	Location code number	Name of village
1	2	3
51 - 75	109198	Gangoli
76 and above	109088	Janipur
76 and above	109091	Chawapur
76 and above	109195	Alipur Sanbhaliki Aht.
76 and above	109202	Mohd. Hussainpur Urf Nawada

Appendix VII - Village Directory

**List of villages according to the proportion of the scheduled castes and the scheduled tribes to the total
District: Saharanpur(132)
CD Block: Puwarka(0003)**

A - Scheduled Castes

Range of scheduled castes population (Percentages)	Location code number	Name of village
1	2	3
Nil	109218	Heera Hedi
Nil	109257	Wajidpur Piki
Nil	109262	Chandrauli
Nil	109263	Chatka
Nil	109280	Mohmmodpur Urf Sadamazara
Nil	109282	Chalheda
Nil	109306	Fatehpur Khurd
Nil	109309	Makka Bans
Nil	109336	Wajidpur Majbata
Nil	109337	Jatpura
Nil	109343	Dhankarpur
Less than 5	109230	Azampura
Less than 5	109247	Hosi Mazra
Less than 5	109249	Bhaupur
Less than 5	109252	Ismailpur
Less than 5	109314	Harora Must.
5 - 10	109212	Redi Mohiuddinpur
5 - 10	109286	Salampur Gadda
5 - 10	109316	Mahmoodpur Tiwayee Must.
5 - 10	109331	Gandweda
5 - 10	109333	Kamleshpur
5 - 10	109350	Amarpur Begampur
11 - 20	109209	Mala Hedi
11 - 20	109217	Ghana Khandi
11 - 20	109219	Maheshwari Khurd
11 - 20	109225	Soomli
11 - 20	109266	Dhamola
11 - 20	109288	Khurd
11 - 20	109290	Padli Khushalpur
11 - 20	109291	Mohd.Pur Gada
11 - 20	109293	Nawada
11 - 20	109294	Kutubpur Kusani
11 - 20	109298	Chhazpura
11 - 20	109324	Jajner Aht.
11 - 20	109332	Jairampur Urf Nanka
11 - 20	109344	Mathana
11 - 20	109345	Kalal Hati
11 - 20	109349	Amarpur Sheikhpur Chandpur
11 - 20	109354	Behadi Guzar
11 - 20	109358	Dhala Mazra
21 - 30	109213	Bondki
21 - 30	109223	Nagrajpur

A - Scheduled Castes

Range of scheduled castes population (Percentages)	Location code number	Name of village
1	2	3
21 - 30	109227	Mirzapur Mazra Piki
21 - 30	109241	Shahpur Kadeem
21 - 30	109267	Gokalpur
21 - 30	109270	Landhora Junardar
21 - 30	109272	Ladwa
21 - 30	109273	Lakhnauti Khurd
21 - 30	109283	Tiparpur
21 - 30	109297	Sambalki Shek
21 - 30	109299	Mohiddinpur
21 - 30	109302	Ugrahu Must.
21 - 30	109313	Khatauli
21 - 30	109315	Harora Aht.
21 - 30	109319	Sona
21 - 30	109321	Mande Bans
21 - 30	109340	Gangauli
21 - 30	109346	Sambalki Guzar
21 - 30	109348	Chaura Khurd
21 - 30	109357	Chaura Dev
31 - 40	109210	Matki Jharoli
31 - 40	109211	Ghunna
31 - 40	109220	Salampur Bhukdi
31 - 40	109221	Meharwani
31 - 40	109232	Sarakdi Khumar
31 - 40	109238	Datauli Rangad
31 - 40	109240	Sakalapuri
31 - 40	109254	Hoz Kheri
31 - 40	109259	Piki
31 - 40	109271	Manakpur
31 - 40	109274	Mandala
31 - 40	109277	Punwarka
31 - 40	109281	Mugal Mazra
31 - 40	109287	Jamalpur
31 - 40	109295	Tiwaya Must.
31 - 40	109308	Deenarpur Must.
31 - 40	109311	Pali Must
31 - 40	109317	Bathanwala Must.
31 - 40	109338	Rajapur
31 - 40	109341	Badkalan
31 - 40	109347	Balali
31 - 40	109356	Lundali
41 - 50	109222	Kolki Ranghad
41 - 50	109226	Devla
41 - 50	109231	Gadanpura
41 - 50	109236	Damkadi
41 - 50	109248	Dabki Guzar
41 - 50	109253	Chak Adampur

A - Scheduled Castes

Range of scheduled castes population (Percentages)	Location code number	Name of village
1	2	3
41 - 50	109256	Telipura
41 - 50	109265	Sarakadi Sheikh
41 - 50	109275	Bishanpur
41 - 50	109276	Lakhnauti Kalan
41 - 50	109284	Sambhalka Gunardar
41 - 50	109322	Nalhera Dev Begampur
41 - 50	109330	Redi Must.
41 - 50	109351	Budha Kheda Aheer
41 - 50	109355	Nagal
51 - 75	109224	Mullapur Kadeem
51 - 75	109229	Topri
51 - 75	109233	Sultanpur
51 - 75	109250	Nalheda Bakkal
51 - 75	109251	Mukhlisipur
51 - 75	109261	Asanwali
51 - 75	109278	Sandal Hedi
51 - 75	109310	Ghadkauli
51 - 75	109328	Budhakhera Pundir Must
51 - 75	109329	Laskerpur Urf Chamari Kheda
76 and above	109234	Najibpura
76 and above	109235	Alampura
76 and above	109242	Chak Abdulla Sultan
76 and above	109264	Wajidpur Mazra Sarakdi Sheikh
76 and above	109268	Badalpur
76 and above	109292	Saragthal Hameed
76 and above	109359	Chapradi

Appendix VII - Village Directory

List of villages according to the proportion of the scheduled castes and the scheduled tribes to the District: Saharanpur(132)

CD Block: Ballia Kheri(0004)

A - Scheduled Castes

Range of scheduled castes population (Percentages)	Location code number	Name of village
1	2	3
Nil	109407	Baira Garh
Nil	109414	Ghoghriki Aht.
Nil	109443	Khanpura Must
Nil	109447	Lalu Bans
Less than 5	109471	Sherpur Shahpur
5 - 10	109441	Jamapur Bari Aht
5 - 10	109445	Adhardi Mulapur Must
5 - 10	109456	Etawa
11 - 20	109399	Chunati Gada
11 - 20	109418	Shekhpura Kadeem
11 - 20	109430	Nalheda Gazi
11 - 20	109440	Papda Ki Rasulpur Must.
11 - 20	109462	Nai Nagla
11 - 20	109464	Sabdapur Kalalhati
11 - 20	109477	Baleda Junardar Must.
11 - 20	109483	Umahi
11 - 20	109489	Daniyalpur Urf Noojli
21 - 30	109368	Igari
21 - 30	109370	Megh Chappar
21 - 30	109375	Bani Kheda
21 - 30	109384	Nalheda Guzar
21 - 30	109413	Firozpur Must.
21 - 30	109415	Ghoghriki Must.
21 - 30	109455	Pathedh
21 - 30	109459	Feera Hedi
21 - 30	109460	Roopri Junardar
21 - 30	109465	Chunati Shek
21 - 30	109470	Ghadola
21 - 30	109481	Sabrooi Kubajo
21 - 30	109486	Kurali
31 - 40	109371	Roop Di Guzar
31 - 40	109378	Sabdapur Shivdaspur
31 - 40	109380	Redi Malakpur
31 - 40	109381	Chapradi
31 - 40	109398	Chidbana
31 - 40	109406	Landhora Guzar
31 - 40	109408	Sherpur Guzar
31 - 40	109412	Nandi Must.
31 - 40	109420	Dudhli Bukhara Must.
31 - 40	109421	Paragpur Must.
31 - 40	109431	Hasanpur Balaswa Must
31 - 40	109435	Bhalsa Issapur

Appendix VII - Village Directory

**List of villages according to the proportion of the scheduled castes and the scheduled tribes to the District: Saharanpur(132)
CD Block: Ballia Kheri(0004)**

A - Scheduled Castes

Range of scheduled castes population (Percentages)	Location code number	Name of village
1	2	3
31 - 40	109442	Jamapur Bari Must
31 - 40	109448	Hariya Bans
31 - 40	109453	Baliya Khadi
31 - 40	109457	Rangal
31 - 40	109463	Sunathi Khadkhdk
31 - 40	109472	Fakhreda
31 - 40	109480	Subhari Maharab
31 - 40	109484	Kota
31 - 40	109485	Sidki
31 - 40	109488	Balachor
31 - 40	109492	Mali
31 - 40	109493	Shakhupur Urf Chachraki
41 - 50	109372	Kapoorpur
41 - 50	109374	Unali
41 - 50	109376	Ratna Khari
41 - 50	109377	Bityaa
41 - 50	109386	Shajawna
41 - 50	109389	Naya Gaon
41 - 50	109393	Mohanpur Gada
41 - 50	109396	Kakrala
41 - 50	109424	Mubarakpur
41 - 50	109426	Bahadaki Must.
41 - 50	109437	Wajidpur Sani
41 - 50	109444	Khazoori Akbarpur Must
41 - 50	109452	Baabri
41 - 50	109454	Kolki Kalalan
41 - 50	109468	Assawala
41 - 50	109487	Madki
41 - 50	109490	Pundain
51 - 75	109373	Nagla Khari
51 - 75	109382	Chandanpur
51 - 75	109390	Balpur Guzar
51 - 75	109392	Manani
51 - 75	109397	Karashani
51 - 75	109400	Jandhari
51 - 75	109404	Kankar Kooi
51 - 75	109405	Fatehpur Guzar
51 - 75	109427	Baritaga Must.
51 - 75	109434	Kapasa Must.
51 - 75	109461	Badoli
51 - 75	109466	Sharbat Pur
51 - 75	109467	Abbha

Appendix VII - Village Directory

List of villages according to the proportion of the scheduled castes and the scheduled tribes to the

District: Saharanpur(132)

CD Block: Ballia Kheri(0004)

A - Scheduled Castes

Range of scheduled castes population (Percentages)	Location code number	Name of village
1	2	3
51 - 75	109473	Lakhnour Must.
51 - 75	109482	Saidpura
51 - 75	109491	Bharapur
51 - 75	109495	Kuralki Khurd
76 and above	109379	Tharoli
76 and above	109387	Kabirpur
76 and above	109388	Mohanpur Guzar
76 and above	109395	Kamboh Majra
76 and above	109401	Rasoolpur
76 and above	109403	Mohd.Pur Bahlolpur
76 and above	109436	Kapasi
76 and above	109469	Kulchandpur Urf Nathodi

Appendix VII - Village Directory

List of villages according to the proportion of the scheduled castes and the scheduled tribes to the total

District: Saharanpur(132)

CD Block: Sarsawan(0005)

A - Scheduled Castes

Range of scheduled castes population (Percentages)	Location code number	Name of village
1	2	3
Nil	109498	Alahnpur Aht.
Nil	109503	Pach Kooan
Nil	109516	Dabehra Malka
Nil	109527	Mansoorpur
Nil	109533	Chakbibipur
Nil	109555	Sultanpur Dehat
Nil	109556	Chilkana Dehat
Nil	109557	Kalu Mazra
Nil	109564	Suchela Amba
Nil	109582	Govindpuri
Nil	109587	Chaura Kalan
Nil	109591	Chaura Khurd
Nil	109618	Mazari Khurd
Nil	109620	Chabri
Nil	109644	Tabra Must.
Nil	109651	Abdullapur
Nil	109653	Khinjarpur
Nil	109655	Talabpur
Nil	109660	Kunda
Nil	109661	Sakatpur
Nil	109667	Kayampur
Nil	109671	Noorpur Mafi
Nil	109673	Qazipura
Nil	109680	Naseerpura
Nil	109685	Rajapan
Less than 5	109506	Gayajudinpur
Less than 5	109514	Doodh Garh
Less than 5	109518	Rawanpur Buzurg
Less than 5	109525	Pateher Aht.
Less than 5	109538	Maheshwari Kalan
Less than 5	109539	Alipura
Less than 5	109551	Aurangzebpur
Less than 5	109609	Ghaghond Must.
Less than 5	109641	Wajidpur
Less than 5	109648	Samaspur Kalan
Less than 5	109650	Bhatpura
5 - 10	109524	Pateher Must.
5 - 10	109526	Bartha Kayasth
5 - 10	109543	Malakpur
5 - 10	109580	Dumjehri
5 - 10	109610	Gharoli Must
5 - 10	109622	Shakrullapur

Appendix VII - Village Directory

List of villages according to the proportion of the scheduled castes and the scheduled tribes to the total

District: Saharanpur(132)

CD Block: Sarsawan(0005)

A - Scheduled Castes

Range of scheduled castes population (Percentages)	Location code number	Name of village
1	2	3
5 - 10	109647	Lahora
5 - 10	109652	Sunarpura
11 - 20	109497	Sondhe Bass
11 - 20	109499	Majhar
11 - 20	109500	Dabehara Kalan Must.
11 - 20	109505	Todarpur
11 - 20	109508	Bhookari
11 - 20	109517	Daulatpur
11 - 20	109530	Gordhanpur Dhulani
11 - 20	109532	Khera Mawat
11 - 20	109550	Dudha Khera
11 - 20	109559	Ahari
11 - 20	109560	Patni
11 - 20	109561	Patna Urf Nayabans
11 - 20	109579	Dumjehra Must.
11 - 20	109595	Saliri
11 - 20	109606	Husainpur
11 - 20	109621	Ibrahimpura
11 - 20	109624	Manakpur Sadat
11 - 20	109649	Nawada
11 - 20	109681	Chandpura
11 - 20	109684	Saroorpur Gara
11 - 20	109691	Alipura
21 - 30	109509	Shahabpura Daood
21 - 30	109519	Rawanpur Khurd
21 - 30	109522	Bahadra
21 - 30	109523	Nathmalpur
21 - 30	109529	Dhola Heri
21 - 30	109542	Gumti
21 - 30	109544	Firozabad
21 - 30	109545	Paj Bangar
21 - 30	109547	Sang More
21 - 30	109548	Pairajpur
21 - 30	109553	Manoharpur
21 - 30	109565	Chalakpur
21 - 30	109566	Seekri
21 - 30	109599	Haidarpur
21 - 30	109612	Shahjahanpur
21 - 30	109616	Asadpur
21 - 30	109619	Ismailpur
21 - 30	109628	Salempur
21 - 30	109637	Sarsawan Dehat

Appendix VII - Village Directory

List of villages according to the proportion of the scheduled castes and the scheduled tribes to the total

District: Saharanpur(132)

CD Block: Sarsawan(0005)

A - Scheduled Castes

Range of scheduled castes population (Percentages)	Location code number	Name of village
1	2	3
21 - 30	109640	Qutubpur Must
21 - 30	109645	Tabra Aht.
21 - 30	109654	Rampur
21 - 30	109669	Govindpur
21 - 30	109675	Dholapara
21 - 30	109676	Budhera
21 - 30	109678	Agwan Khera
21 - 30	109683	Saorana
31 - 40	109502	Allahanpur Must.
31 - 40	109507	Mukarampur
31 - 40	109534	Dandoli
31 - 40	109540	Bhojpur Taga
31 - 40	109549	Ghat Hera
31 - 40	109552	Katala
31 - 40	109570	Harda Khera
31 - 40	109571	Nirpalpur Urf Doomwala
31 - 40	109572	Bhojpur Gujjar
31 - 40	109575	Dariapur Pipli
31 - 40	109578	Nalhera
31 - 40	109581	Banghni
31 - 40	109586	Chauri
31 - 40	109592	Chhapar
31 - 40	109593	Meerpur Sitapur
31 - 40	109623	Kalari
31 - 40	109627	Ibrahimi
31 - 40	109643	Dhikka Kalan
31 - 40	109656	Kalyanpur
31 - 40	109658	Majri Kalan
31 - 40	109665	Shekhpura
31 - 40	109666	Ganghera Urf Kader Garh
31 - 40	109670	Sarso Heri
31 - 40	109679	Gadar Heri
31 - 40	109686	Ahmadpur Brahman
31 - 40	109687	Ghosipura
31 - 40	109694	Saragathal Bala
31 - 40	109695	Kumhar Hera
41 - 50	109537	Bargaon
41 - 50	109558	Abdullapur
41 - 50	109563	Suchela Deva
41 - 50	109567	Chand Kheri
41 - 50	109568	Bakaranka
41 - 50	109573	Pilakhni

Appendix VII - Village Directory

List of villages according to the proportion of the scheduled castes and the scheduled tribes to the total

District: Saharanpur(132)

CD Block: Sarsawan(0005)

A - Scheduled Castes

Range of scheduled castes population (Percentages)	Location code number	Name of village
1	2	3
41 - 50	109589	Nagala
41 - 50	109601	Mikhanpur
41 - 50	109632	Bonsa
41 - 50	109657	Tith Palu
41 - 50	109662	Kundi
41 - 50	109663	Ber Kheri
41 - 50	109672	Nanwa Kheri
41 - 50	109677	Ahmadpur Sadat
41 - 50	109682	Birwi
41 - 50	109688	Beedpur
51 - 75	109528	Raghunathpur
51 - 75	109546	Dasa Mazra
51 - 75	109600	Binna Kheri
51 - 75	109613	Jalalpur
51 - 75	109626	Telipura
51 - 75	109629	Pahalwanpur
51 - 75	109631	Saluni
51 - 75	109690	Jairampur
51 - 75	109693	Chattar Sali
76 and above	109512	Narayanpur Guzar Must.
76 and above	109574	Pilakhna Bakkal
76 and above	109596	Salira
76 and above	109614	Sua Kheri
76 and above	109617	Bahlolpur
76 and above	109625	Mandura
76 and above	109689	Mirzapur
76 and above	109692	Khairpura

Appendix VII - Village Directory

List of villages according to the proportion of the scheduled castes and the scheduled tribes to the total

District: Saharanpur(132)

CD Block: Nakur(0006)

A - Scheduled Castes

Range of scheduled castes population (Percentages)	Location code number	Name of village
1	2	3
Nil	109701	Tabar Aht
Nil	109711	Meharpur
Nil	109717	Rasoolpur
Nil	109721	Hasanpur
Nil	109728	Khandwa
Nil	109737	Kamruddinpur
Nil	109744	Shishwali
Nil	109747	Saidpura
Nil	109749	Shishwala Alis Nawada
Nil	109751	Daulat Kheri
Nil	109753	Parasauli
Nil	109769	Budhan Mazra
Nil	109771	Chaukheri
Nil	109775	Chak Harpalpur
Nil	109781	Lad Kheri
Nil	109788	Bahlolpur
Nil	109795	Kiwadpur Balkhi
Nil	109816	Chaktapari
Nil	109818	Chhuchhakpur
Nil	109826	Nagla Mahmood
Nil	109855	Thavni
Less than 5	109699	Kazi Bans
Less than 5	109705	Kasampur
Less than 5	109712	Saroorpur Taga
Less than 5	109718	Hasanpur
Less than 5	109743	Bahrampura
Less than 5	109777	Jafarpur Ranyali
Less than 5	109805	Nagal Mazwta
Less than 5	109824	Ambehata Dehat
Less than 5	109837	Meerpur
Less than 5	109842	Roshanpur
Less than 5	109849	Dala Mazra
Less than 5	109857	Chau Sahaspur
5 - 10	109709	Latifpur
5 - 10	109734	Bakar Mazra
5 - 10	109754	Nardi
5 - 10	109765	Subhanpura
5 - 10	109792	Nai Nagli Urf Majari
5 - 10	109796	Sirsala
5 - 10	109808	Padam Nagli
5 - 10	109820	Samaspur Kalan
5 - 10	109822	Dariapur

Appendix VII - Village Directory

List of villages according to the proportion of the scheduled castes and the scheduled tribes to the total

District: Saharanpur(132)

CD Block: Nakur(0006)

A - Scheduled Castes

Range of scheduled castes population (Percentages)	Location code number	Name of village
1	2	3
5 - 10	109828	Chhapar
5 - 10	109831	Naya Bans
5 - 10	109833	Chandrapal Kheri
5 - 10	109848	Ranipur Barsi Must.
5 - 10	109851	Sahaspur Jat
11 - 20	109703	Nasrulla Garh Must.
11 - 20	109724	Tirpari
11 - 20	109725	Sanpli
11 - 20	109730	Sadauli
11 - 20	109741	Shanpla Begampur
11 - 20	109746	Jalalpura
11 - 20	109750	Khazoor Heri
11 - 20	109767	Mohiuddinpur
11 - 20	109774	Harpali
11 - 20	109785	Kapuri
11 - 20	109798	Khera Afgan
11 - 20	109815	Ran Deva
11 - 20	109852	Tigri Ramgarh
11 - 20	109853	Dola Mazra
21 - 30	109710	Sahaba Mazra
21 - 30	109715	Ladde Bans
21 - 30	109716	Gokalpur
21 - 30	109719	Juddi
21 - 30	109722	Salhapur
21 - 30	109738	Jhabrian
21 - 30	109748	Dhak Devi
21 - 30	109752	Jageta Najib
21 - 30	109766	Machhar Heri
21 - 30	109770	Jajwa
21 - 30	109776	Dhaurala
21 - 30	109786	Islam Nagar
21 - 30	109791	Singh Khera
21 - 30	109802	Daulatpur
21 - 30	109807	Ran Devi
21 - 30	109809	Malakpur
21 - 30	109827	Kurali
21 - 30	109830	Kulheri
21 - 30	109832	Aghyana
21 - 30	109834	Shukartal
21 - 30	109835	Nathauri
21 - 30	109839	Fatehpur Jat Must.
21 - 30	109844	Nahar Mazra Must.

Appendix VII - Village Directory

List of villages according to the proportion of the scheduled castes and the scheduled tribes to the total

District: Saharanpur(132)

CD Block: Nakur(0006)

A - Scheduled Castes

Range of scheduled castes population (Percentages)	Location code number	Name of village
1	2	3
31 - 40	109698	Mandhaur Must.
31 - 40	109700	Tabar Must
31 - 40	109704	Mugal Mazra
31 - 40	109707	Malha Mazra
31 - 40	109714	Nakur(Dehat)
31 - 40	109729	Khari Bans
31 - 40	109731	Bullewala
31 - 40	109755	Tolli
31 - 40	109759	Bandu Kheri
31 - 40	109760	Bijna Kheri
31 - 40	109761	Daid Naur
31 - 40	109762	Phandpuri
31 - 40	109768	Kalri
31 - 40	109790	Bambyala
31 - 40	109813	Bhairmau
31 - 40	109814	Jainpur
31 - 40	109817	Nalhera
31 - 40	109823	Ambehati
31 - 40	109829	Sheikhpura
31 - 40	109840	Badhi Must.
31 - 40	109841	Feru Mazra
31 - 40	109854	Sirsaka
31 - 40	109856	Bishanpur
41 - 50	109708	Narayanpur
41 - 50	109727	Kamruddinpur
41 - 50	109732	Kherki
41 - 50	109742	Nagla Urf Nasirabad
41 - 50	109779	Harpal
41 - 50	109783	Lundha
41 - 50	109784	Ismailpur
41 - 50	109787	Daidpura
41 - 50	109794	Pilkhani
41 - 50	109797	Bhuri Bans
41 - 50	109799	Ranyala Dayalpur
41 - 50	109804	Yaqubpur
41 - 50	109806	Bahadarpur
41 - 50	109812	Asra Kheri
41 - 50	109825	Chandav
51 - 75	109713	Shahpur Taga
51 - 75	109723	Abarakpur
51 - 75	109756	Shahpur Mazbata
51 - 75	109758	Jageta Guzzar

Appendix VII - Village Directory

**List of villages according to the proportion of the scheduled castes and the scheduled tribes to the total
District: Saharanpur(132)
CD Block: Nakur(0006)**

A - Scheduled Castes

Range of scheduled castes population (Percentages)	Location code number	Name of village
1	2	3
51 - 75	109763	Thath Kheri
51 - 75	109773	Shahjve
51 - 75	109782	Lundhi
51 - 75	109793	Pilkhana
51 - 75	109836	Sultanpur
76 and above	109778	Kadarpur
76 and above	109800	Manakpur
76 and above	109803	Amarpur

Appendix VII - Village Directory

List of villages according to the proportion of the scheduled castes and the scheduled tribes to the total

District: Saharanpur(132)

CD Block: Gangoh(0007)

A - Scheduled Castes

Range of scheduled castes population (Percentages)	Location code number	Name of village
1	2	3
Nil	109862	Bhogi Mazra
Nil	109863	Bishal Hera
Nil	109865	Dheer Kheri
Nil	109867	Pirthi Mazra
Nil	109874	Meghan Mazra
Nil	109875	Jugheri
Nil	109890	Jalalpura
Nil	109903	Khandva
Nil	109906	Toofanpur Sani
Nil	109910	Mangol Kheri
Nil	109923	Rani Kheri Guzar
Nil	109930	Peer Mazra Tofir
Nil	109934	Ramraj Kheri
Nil	109940	Sarajpur Saiyad
Nil	109942	Hussainpur
Nil	109944	Thali Mandi
Nil	109950	Nagal Rajput
Nil	109954	Rasoolpur Alis Balla Mazra
Nil	109955	Rasoolpur Urf Balla Mazra
Nil	109956	Tatarpur Aht. Zaidid
Nil	109965	Shah Alipur Urf Hamidpur
Nil	109969	Shakerpur Shakroor Aht.
Nil	109971	Lakhnoti Aht Jadid
Nil	109978	Bodpur
Nil	109979	Chak Gutku
Nil	109980	Begi
Nil	109984	Shahpur Road
Nil	109985	Bans Deva Must.
Nil	109986	Bans Deva Aht.
Nil	109991	Kunda Khurd
Nil	110002	Kalal Hati
Nil	110008	Nizampura
Less than 5	109859	Dhanda Mazra Must.
Less than 5	109868	Kotda
Less than 5	109869	Mohanpura
Less than 5	109873	Bisnaut
Less than 5	109878	Ghatampur
Less than 5	109879	Nawazpur
Less than 5	109880	Tidauli
Less than 5	109896	Sherpur
Less than 5	109897	Dhaulapara
Less than 5	109898	Hajipur

Appendix VII - Village Directory

List of villages according to the proportion of the scheduled castes and the scheduled tribes to the total

District: Saharanpur(132)

CD Block: Gangoh(0007)

A - Scheduled Castes

Range of scheduled castes population (Percentages)	Location code number	Name of village
1	2	3
Less than 5	109916	Gungi
Less than 5	109919	Budhanpur
Less than 5	109947	Budha Khera
Less than 5	109949	Halvana Must.
Less than 5	109966	Janakpur Alis Mazri
Less than 5	109970	Shakerpur Shakroor Must.
Less than 5	109974	Lakhnoti Aht.
Less than 5	109992	Kunda Kalan
Less than 5	109994	Basi
Less than 5	109998	Bilaspur
Less than 5	109999	Machrauli
Less than 5	110000	Taharpur
5 - 10	109881	Ramsahay
5 - 10	109893	Bira Kheri
5 - 10	109909	Mardani
5 - 10	109925	Mubarakpur
5 - 10	109926	Jogipura
5 - 10	109927	Sanga Thera
5 - 10	109928	Good Chhapar
5 - 10	109945	Badhi Mazra
5 - 10	109957	Rani Kheri Rajput
5 - 10	109958	Sukheri
5 - 10	109975	Alampur
5 - 10	109977	Gangoh Majbata Dehat
5 - 10	109981	Manpur Must.
5 - 10	109987	Sikanderpur
5 - 10	109988	Khalidpur
5 - 10	109995	Mohra
5 - 10	109997	Dudhla
5 - 10	110004	Jahra
5 - 10	110009	Akbarpur Mafi
5 - 10	110011	Roshanpur
5 - 10	110013	Jhadban
5 - 10	110017	Dhanwa
5 - 10	110018	Kaula Kheri
11 - 20	109864	Sher Mau
11 - 20	109866	Banda Heri
11 - 20	109876	Kamhera
11 - 20	109882	Bai Kheri
11 - 20	109887	Kandol
11 - 20	109888	Dhayki
11 - 20	109891	Randheri

Appendix VII - Village Directory

List of villages according to the proportion of the scheduled castes and the scheduled tribes to the total

District: Saharanpur(132)

CD Block: Gangoh(0007)

A - Scheduled Castes

Range of scheduled castes population (Percentages)	Location code number	Name of village
1	2	3
11 - 20	109894	Chakwali
11 - 20	109899	Jukheri
11 - 20	109907	Nain Kheri
11 - 20	109914	Javasa Kheri
11 - 20	109920	Khanpur Guzar
11 - 20	109921	Tota Heri
11 - 20	109929	Peer Mazra Mafi
11 - 20	109932	Ber Kheri Musalman
11 - 20	109935	Balu
11 - 20	109943	Thali Bux
11 - 20	109968	Tatarpur Kalan
11 - 20	109972	Lakhnoti Must.
11 - 20	109973	Rangel
11 - 20	109976	Gangoh Khalsa
11 - 20	109982	Manpur Aht.
11 - 20	109983	Umarpur
11 - 20	109989	Chaupura
11 - 20	109990	Bansdevi
11 - 20	109993	Dhulawli
11 - 20	110001	Binpur
11 - 20	110003	Essapur
11 - 20	110005	Khandlana
11 - 20	110007	Fatehpur Dhola
11 - 20	110010	Kalsi
11 - 20	110012	Dubher Kishenpur
11 - 20	110014	Mohammadpur Guzar
11 - 20	110015	Radaur
11 - 20	110031	Saliyar
11 - 20	110032	Manohara
11 - 20	110034	Papri
21 - 30	109872	Kaller Heri
21 - 30	109895	Alipura
21 - 30	109900	Santaur
21 - 30	109933	Mahangi
21 - 30	109967	Phakhanpur
21 - 30	110029	Khanpur Afgan
21 - 30	110030	Titri Dehat
31 - 40	109861	Sanauli
31 - 40	109871	Salar-Pura
31 - 40	109904	Nagal Guzar
31 - 40	109905	Jand Khera
31 - 40	109913	Daidnor

Appendix VII - Village Directory

List of villages according to the proportion of the scheduled castes and the scheduled tribes to the total

District: Saharanpur(132)

CD Block: Gangoh(0007)

A - Scheduled Castes

Range of scheduled castes population (Percentages)	Location code number	Name of village
1	2	3
31 - 40	109915	Khair Sal
31 - 40	109931	Satsara
31 - 40	109959	Sarajpur Takipur
31 - 40	110020	Tabarakpur
31 - 40	110021	Fatehpur Chandpur
31 - 40	110022	Dhola Fatehpur
31 - 40	110028	Madhopur
31 - 40	110033	Pujna
31 - 40	110035	Bhabsa
31 - 40	110036	Berkheri Hindu
41 - 50	109912	Noor Kheri
41 - 50	109917	Rajpur Latifpur
41 - 50	109922	Jandhera
41 - 50	109996	Vazirpur
41 - 50	110006	Kutub Kheri
41 - 50	110023	Bahlolpur
41 - 50	110024	Barsi
51 - 75	109883	Balal Kheri
51 - 75	109886	Murad Kheri
51 - 75	109901	Shitalpur
51 - 75	109918	Haiderpur
76 and above	109884	Babibpur
76 and above	109885	Mirzapur

Appendix VII - Village Directory

List of villages according to the proportion of the scheduled castes and the scheduled tribes to the total

District: Saharanpur(132)

CD Block: Rampur Maniharan(0008)

A - Scheduled Castes

Range of scheduled castes population (Percentages)	Location code number	Name of village
1	2	3
Nil	110297	Landhauri
Nil	110299	Sikandarpur
Nil	110359	Alauddinpur
Less than 5	110368	Tapri Must.
Less than 5	110374	Sahji
5 - 10	110363	Sirsali Khurd
11 - 20	110289	Chehari
11 - 20	110293	Sadhauli Hariya Must.
11 - 20	110322	Halgoya Must.
11 - 20	110336	Turmat Kheri
11 - 20	110358	Kalaheri
11 - 20	110360	Chackwali
11 - 20	110371	Kutaba
21 - 30	110279	Jandhera Samaspur
21 - 30	110280	Rajupur
21 - 30	110286	Dipa Kheri
21 - 30	110298	Pahansu
21 - 30	110301	Baha Darpur Must.
21 - 30	110310	Ghathera
21 - 30	110313	Rampur Maniharan Dehat
21 - 30	110314	Charro
21 - 30	110319	Ahmadpur Must.
21 - 30	110324	Umahi Kalan
21 - 30	110331	Sherpur
21 - 30	110341	Kurali
21 - 30	110345	Gudamb
21 - 30	110362	Sirsali Kalan
21 - 30	110365	Ambehta Chand Must.
21 - 30	110369	Mirzapur
21 - 30	110370	Miyangi
21 - 30	110375	Shabbirpur Mu.
31 - 40	110281	Bhankla
31 - 40	110283	Ghasauti
31 - 40	110290	Sargathal Mu.
31 - 40	110294	Nasaratpur Must.
31 - 40	110300	Madnooki
31 - 40	110307	Buddha Khera Gujjar Must.
31 - 40	110317	Umari Khurd
31 - 40	110318	Bagga Kheri
31 - 40	110326	Dakrawar Kalan
31 - 40	110334	Salempur
31 - 40	110335	Dhaka Devi

Appendix VII - Village Directory

List of villages according to the proportion of the scheduled castes and the scheduled tribes to the total

District: Saharanpur(132)

CD Block: Rampur Maniharan(0008)

A - Scheduled Castes

Range of scheduled castes population (Percentages)	Location code number	Name of village
31 - 40	110339	Sona Arjunpur
31 - 40	110342	Sambelheri
31 - 40	110344	Husainpur
31 - 40	110352	Mundi Kheri
31 - 40	110353	Azampur Majbata
31 - 40	110372	Savant Kheri Must.
31 - 40	110377	Chandpur Majbata
41 - 50	110282	Khanpur
41 - 50	110287	Nainkhera
41 - 50	110312	Nandpur
41 - 50	110323	Umari Kalan.
41 - 50	110325	Jatiya Kheri
41 - 50	110329	Dakrawar Khurd
41 - 50	110348	Kachari
41 - 50	110361	Shivdaspur
51 - 75	110275	Dehari
51 - 75	110276	Buddha Khera Santlal
51 - 75	110285	Khetkaheri
51 - 75	110288	Navada Bhajdu
51 - 75	110305	Sakatpur Must.
51 - 75	110308	Duharki
51 - 75	110315	Amarpur
51 - 75	110316	Pilkhani
51 - 75	110327	Naurangpur
51 - 75	110330	Mukundpur
51 - 75	110332	Sanchlu
51 - 75	110337	Kallarpur Gujjar
51 - 75	110338	Dariyapur
51 - 75	110346	Soobhari
51 - 75	110347	Kallarpur Rajput
51 - 75	110349	Jagrauli
51 - 75	110354	Hardeki
51 - 75	110355	Ambauli
51 - 75	110356	Tipra
51 - 75	110357	Saifpur
51 - 75	110364	Rera
76 and above	110274	Kharakpur
76 and above	110328	Kishan Kheri
76 and above	110333	Rampuri

Appendix VII - Village Directory

List of villages according to the proportion of the scheduled castes and the scheduled tribes to the total

District: Saharanpur(132)

CD Block: Nanauta(0009)

A - Scheduled Castes

Range of scheduled castes population (Percentages)	Location code number	Name of village
1	2	3
Nil	110386	Jogipura
Nil	110410	Atepur
Nil	110441	Sisauna Jamalpur
Less than 5	110382	Sizood
Less than 5	110398	Barsa
5 - 10	110442	Bahera Mu.
5 - 10	110443	Chirao Mu.
5 - 10	110458	Mushkipur
5 - 10	110459	Nanhera Khurd Must.
11 - 20	110424	Bhanhera Khemchand
11 - 20	110426	Mohmmad Gada
11 - 20	110430	Abdalpur
11 - 20	110433	Maheshpur Mu.
11 - 20	110437	Khudabaxpur
11 - 20	110439	Uumri Majbata
11 - 20	110448	Ambehta Mohan
11 - 20	110451	Kalhen Heri
21 - 30	110380	Kanjauli
21 - 30	110407	Bharidin Daranpur
21 - 30	110418	Mora
21 - 30	110421	Kamalpur Bakdauli
21 - 30	110425	Tilfara Ainabad
21 - 30	110428	Dalheri
21 - 30	110432	Bud Gaon
21 - 30	110436	Shimlana Mu,
21 - 30	110447	Hasanpur Lautni
21 - 30	110449	Jadauda Panda
21 - 30	110452	Bhatpura
21 - 30	110453	Lukadari
21 - 30	110457	Nanhera Kalan Mu.
31 - 40	110385	Abha
31 - 40	110387	Babupura
31 - 40	110392	Nainpur Saiyyad
31 - 40	110399	Landhaura
31 - 40	110402	Khudana
31 - 40	110404	Madhopur
31 - 40	110405	Dadanpur
31 - 40	110411	Bhavasi Raipur
31 - 40	110412	Qua Khera
31 - 40	110416	Umahi Rajput
31 - 40	110417	Jhabiran
31 - 40	110419	Bhojpur

Appendix VII - Village Directory

List of villages according to the proportion of the scheduled castes and the scheduled tribes to the total

District: Saharanpur(132)

CD Block: Nanauta(0009)

A - Scheduled Castes

Range of scheduled castes population (Percentages)	Location code number	Name of village
1	2	3
31 - 40	110431	Katla
31 - 40	110446	Balu Mazra
41 - 50	110384	Pathanpura
41 - 50	110389	Indravali Kalyanpur
41 - 50	110391	Chhachharauli
41 - 50	110395	Tikraul
41 - 50	110401	Fatehpur
41 - 50	110408	Jaidpura
41 - 50	110413	Kanshipur
41 - 50	110414	Janderi
41 - 50	110415	Thaska
41 - 50	110420	Pando Kheri
41 - 50	110422	Chaura
41 - 50	110438	Baduli Navagaon
51 - 75	110381	Sadhauli Dunichandpur
51 - 75	110383	Anant Mao
51 - 75	110393	Aulra
51 - 75	110396	Bohat Kheri
51 - 75	110400	Nanauta Dehat
51 - 75	110406	Yahiiyapur
51 - 75	110409	Bhains Rao
51 - 75	110450	Sisauni
51 - 75	110454	Ratan Heri Must.
76 and above	110388	Shahjahanpur
76 and above	110397	Jand Kheri
76 and above	110423	Deopura

Appendix VII - Village Directory

List of villages according to the proportion of the scheduled castes and the scheduled tribes to the total

District: Saharanpur(132)

CD Block: Nagal(0010)

A - Scheduled Castes

Range of scheduled castes population (Percentages)	Location code number	Name of village
1	2	3
Nil	110045	Kutubpur Labdaula Mu.
Nil	110057	Makanpur
Nil	110100	Fatehullapur Koli
Nil	110117	Dharampur Gujjar
Nil	110121	Akbarpur Urf Bharapur
Less than 5	110050	Nanhera Buddha Khera Must.
Less than 5	110088	Kukavi
Less than 5	110109	Ganjheri
5 - 10	110078	Tanshipur Must.
5 - 10	110123	Rahmatpur
5 - 10	110137	Jataul
11 - 20	110039	Pandauli
11 - 20	110047	Jainpu Mu.
11 - 20	110053	Nandanpur
11 - 20	110058	Sarkadi
11 - 20	110059	Gangdli Gujar
11 - 20	110064	Bilaspur Sheikhpur
11 - 20	110066	Mirpur Mohanpur
11 - 20	110079	Chalauli
11 - 20	110091	Sohanchida Must.
11 - 20	110111	Talheri Bujurg
11 - 20	110115	Shahpur
11 - 20	110126	Bachiti
11 - 20	110143	Banhera Khas
11 - 20	110151	Kasimpur Niyada
11 - 20	110152	Bandar Zudda
21 - 30	110041	Bohdupur
21 - 30	110055	Allanpur Atla Kheri Urf Dhonko
21 - 30	110061	Tajpur
21 - 30	110062	Nafepur
21 - 30	110068	Nasirpur Digauli
21 - 30	110069	Ishaqpur
21 - 30	110070	Paharpur
21 - 30	110071	Baseda
21 - 30	110074	Paniyali Kasipur
21 - 30	110085	Shitala Khera Must.
21 - 30	110093	Piror
21 - 30	110098	Dharampur Saravagi
21 - 30	110107	Sarsina
21 - 30	110114	Shekhopur Mafi
21 - 30	110118	Salempur
21 - 30	110124	Birpur Kayasth

Appendix VII - Village Directory

List of villages according to the proportion of the scheduled castes and the scheduled tribes to the total

District: Saharanpur(132)

CD Block: Nagal(0010)

A - Scheduled Castes

Range of scheduled castes population (Percentages)	Location code number	Name of village
1	2	3
21 - 30	110125	Nanhera Tiptan
21 - 30	110127	Pahoopur
21 - 30	110129	Mayapur Fugana
21 - 30	110131	Bhataul
21 - 30	110134	Kaurva
21 - 30	110135	Abdullapur
21 - 30	110141	Alipura
21 - 30	110144	Majri
21 - 30	110148	Dugchara
31 - 40	110040	Khajoorwala
31 - 40	110044	Bhat Kheri
31 - 40	110054	Danghera
31 - 40	110056	Shivpur
31 - 40	110060	Ranmalpur
31 - 40	110063	Kheda Mugal
31 - 40	110072	Khatauli
31 - 40	110081	Gangnauli.
31 - 40	110086	Dagrauli
31 - 40	110097	Chandena Koli Must.
31 - 40	110113	Manoharpur
31 - 40	110122	Falauda
31 - 40	110128	Jagdei
31 - 40	110132	Tayabpur Badha
31 - 40	110139	Chondaheeri
31 - 40	110140	Manjhaul Jabardastpur
31 - 40	110145	Salhapur
31 - 40	110153	Gudgazpur
41 - 50	110042	Jaula Dindauli
41 - 50	110052	Badheri Kauli
41 - 50	110067	Sadharan Sir
41 - 50	110073	Bhikanpur
41 - 50	110092	Aamki Dipchandpur Must.
41 - 50	110094	Suhagani
41 - 50	110101	Begampur Majbata
41 - 50	110133	Ismailpur Gujjar
41 - 50	110136	Kapoori Govindpur
41 - 50	110142	Faridpur
51 - 75	110080	Pathori Bakkal
51 - 75	110083	Nainsob Must.
51 - 75	110087	Nagli Mahnajpur
51 - 75	110099	Ambauli
51 - 75	110106	Ghyana

Appendix VII - Village Directory

**List of villages according to the proportion of the scheduled castes and the scheduled tribes to the total
District: Saharanpur(132)
CD Block: Nagal(0010)**

A - Scheduled Castes

Range of scheduled castes population (Percentages)	Location code number	Name of village
1	2	3
51 - 75	110108	Mayaheri
51 - 75	110110	Gangdaspur
51 - 75	110116	Bhavanpur
51 - 75	110146	Mahiddinpur
51 - 75	110149	Niyamatpur
51 - 75	110150	Jataula Damodarpur
51 - 75	110154	Salooni
76 and above	110038	Rasoolpur Kheri Must.
76 and above	110043	Fatehpur Kalan
76 and above	110120	Mahmoodpur
76 and above	110147	Sunhati

Appendix VII - Village Directory

List of villages according to the proportion of the scheduled castes and the scheduled tribes to the total

District: Saharanpur(132)

CD Block: Deoband(0011)

A - Scheduled Castes

Range of scheduled castes population (Percentages)	Location code number	Name of village
1	2	3
Nil	110166	Badhedi Majbata
Nil	110170	Jalalpur Urf Majri
Nil	110186	Bhikhoopur
Nil	110200	Sanpla Bakkal
Nil	110205	Nizampur
Nil	110208	Patti Malakmeer
Nil	110219	Kavadpur
Nil	110229	Salempur Majra Jadauda Jatt
Nil	110238	Bishanpur Majra Gunarsi
Less than 5	110201	Fulas Akbarpur
Less than 5	110209	Zahirpur
5 - 10	110155	Nunabadi
5 - 10	110187	Manki
5 - 10	110192	Chandpur Kayasth
5 - 10	110210	Rajupur
5 - 10	110216	Gopali
5 - 10	110218	Thitki
5 - 10	110253	Abdullapur Majra Ambehta Shekh
11 - 20	110162	Belda Bujurg
11 - 20	110178	Rastam
11 - 20	110196	Miragpur
11 - 20	110198	Palauli
11 - 20	110215	Tigri
11 - 20	110220	Sanpla Khatri
11 - 20	110225	Rasoolpur Taunk
11 - 20	110226	Nihal Kheri
11 - 20	110243	Noorpur Dehat
11 - 20	110249	Jhabiran
11 - 20	110256	Imaliya
11 - 20	110258	Ambehta Shekha
11 - 20	110260	Jakhvala Mu.
11 - 20	110267	Rankhandi
21 - 30	110156	Kurdi
21 - 30	110164	Bhaila Khurd
21 - 30	110185	Amarpur Nain
21 - 30	110207	Unchagaon
21 - 30	110211	Dudhali
21 - 30	110217	Kendki
21 - 30	110230	Jadauda Jatt
21 - 30	110235	Babupur
21 - 30	110242	Amrupur
21 - 30	110246	Labakri

Appendix VII - Village Directory

List of villages according to the proportion of the scheduled castes and the scheduled tribes to the total

District: Saharanpur(132)

CD Block: Deoband(0011)

A - Scheduled Castes

Range of scheduled castes population (Percentages)	Location code number	Name of village
1	2	3
31 - 40	110160	Bhaila Kalan
31 - 40	110181	Asadpur Karanjali
31 - 40	110204	Ransoor
31 - 40	110213	Fulasi
31 - 40	110234	Nagli Noor
31 - 40	110268	Ghalauli
41 - 50	110169	Nanhera Aasa
41 - 50	110172	Kharanja Ahmadpur
41 - 50	110173	Megh Rajpur
41 - 50	110174	Sakhan Kalan
41 - 50	110175	Sakhan Khurd
41 - 50	110176	Bastam
41 - 50	110180	Dival Heri
41 - 50	110189	Talheri Khurd
41 - 50	110195	Sadharanapur
41 - 50	110222	Kuralki
41 - 50	110223	Matauli
41 - 50	110239	Gunarsa
41 - 50	110240	Gunarsi
41 - 50	110251	Kulsath
51 - 75	110158	Khajoori
51 - 75	110171	Kheri Aasa
51 - 75	110177	Sultanpur
51 - 75	110183	Deoband Dehat
51 - 75	110184	Bibipur
51 - 75	110193	Dugchari Malakpur
51 - 75	110206	Rampur
51 - 75	110214	Shakarpur Mafi
51 - 75	110248	Lakhnauti
51 - 75	110255	Bahadarpur
51 - 75	110262	Dehra
76 and above	110182	Dunichandpur
76 and above	110190	Akbarpur Majra Deoband
76 and above	110191	Fatehpur Urf Sanpla Divara
76 and above	110221	Chackram Badi (Lal Wala)
76 and above	110231	Shekhoopur Taunk
76 and above	110237	Akbarpur Majra Gunarsi
76 and above	110241	Shahjahanpur
76 and above	110244	Isharpur
76 and above	110270	Thamana Majra Rankhandi
76 and above	110272	Aakhlaur Kheri

Appendix VII - Village Directory

List of villages according to the proportion of the scheduled castes and the scheduled tribes to the total population by ranges.

District: Saharanpur(132)

CD Block: Sadauli Qadeem(0001)

B - Scheduled Tribes		
Range of scheduled tribes population (percentages)	Location code number	Name of village
1	2	3
Nil	108884	Rehna
Nil	108885	Faizabad
Nil	108886	Maya Rooppur
Nil	108887	Mohd. Shafipur
Nil	108888	Fatehpur
Nil	108889	Arifpur
Nil	108890	Tanda
Nil	108891	Qasimpur Mazra Padli
Nil	108892	Noorpur Urf Bharawad
Nil	108893	Mohidinpur
Nil	108895	Roshanpur Pelon
Nil	108896	Sherpur Pelon
Nil	108897	Habibpur Alis Tapoban
Nil	108898	Haiderpur Alis Hinduwala
Nil	108899	Barkalan
Nil	108901	Inderpur Talara
Nil	108902	Rampur
Nil	108903	Mohammedpur Jhanjhar
Nil	108905	Mirzapur Pole
Nil	108906	Shahpur Garha
Nil	108907	Madathi Aht
Nil	108908	Madathi Must
Nil	108909	Khairi Must
Nil	108910	Khairi Aht
Nil	108911	Chhajja Must
Nil	108914	Akbarpur Bans Must
Nil	108915	Shahpur Bans Must
Nil	108917	Alauddinpur Bans Aht
Nil	108918	Mahmoodpur Nagli Aht
Nil	108920	Alauddinpur Bans Must
Nil	108921	Mahmoodpur Nagli Must
Nil	108922	Masoodpur Garh Must
Nil	108925	Nityanandpur Must
Nil	108926	Arazi Zevari Must
Nil	108927	Said Mohdpur Garh Must
Nil	108929	Husainpur
Nil	108931	Sikanderpur
Nil	108932	Matka

Appendix VII - Village Directory

List of villages according to the proportion of the scheduled castes and the scheduled tribes to the total population by ranges.

District: Saharanpur(132)

CD Block: Sadauli Qadeem(0001)

B - Scheduled Tribes		
Range of scheduled tribes population (percentages)	Location code number	Name of village
Nil	108933	Noshera Tatarpur
Nil	108934	Padali Grant
Nil	108935	Pur Bans Must
Nil	108937	Chak Matka
Nil	108938	Murtazapur Shoor
Nil	108939	Mahmoodpur Mazra Raipur
Nil	108940	Raipur
Nil	108942	Kasimpur Khas
Nil	108943	Malakpur
Nil	108948	Alipura
Nil	108949	Abdullapur Mazara Naugaun
Nil	108951	Kashipur
Nil	108952	Adarakpur
Nil	108953	Razapur
Nil	108957	Shahpur
Nil	108958	Begpur
Nil	108959	Chak Abawakarpur
Nil	108960	Hasanpur
Nil	108961	Ababarakpur
Nil	108962	Shamaspur
Nil	108964	Belka Tofeer
Nil	108965	Belka Mafi
Nil	108966	Khushhalpur
Nil	108967	Asgarpur Must
Nil	108969	Farakpur
Nil	108971	Taharpur
Nil	108972	Mahmoodpur
Nil	108973	Fatehullapur
Nil	108974	Sherullapur Aht
Nil	108975	Sherullapur Must
Nil	108976	Ismailpur Must
Nil	108977	Fatehullapur Must
Nil	108979	Meerpur Gandevar
Nil	108980	Ismailpur Aht
Nil	108981	Ambehta
Nil	108983	Shahzadpur Bans Must
Nil	108984	Kasbagarh
Nil	108985	Lateefpur Bhoor
Nil	108987	Bartha Korasi

Appendix VII - Village Directory

List of villages according to the proportion of the scheduled castes and the scheduled tribes to the total population by ranges.

District: Saharanpur(132)

CD Block: Sadauli Qadeem(0001)

B - Scheduled Tribes		
Range of scheduled tribes population (percentages)	Location code number	Name of village
Nil	108988	Aslampur Bartha
Nil	108989	Nanoli
Nil	108990	Husain Malakpur
Nil	108991	Rasoolpur Urf Rasooli
Nil	108992	Dohlra
Nil	108993	Tatohal
Nil	108994	Majhari
Nil	108996	Amadapur
Nil	108997	Sadholi Bhoor
Nil	108999	Alampur
Nil	109000	Bhojpur
Nil	109001	Hatholi
Nil	109003	Ghaghroli
Nil	109004	Abdullapur-Mazra Behat
Nil	109005	Hira Heri
Nil	109006	Murtazapur Mazra Behat
Nil	109007	Shahabuddinpur
Nil	109008	Behat Dehat
Nil	109010	Kadarpur
Nil	109011	Yoosufpur Kheri Talabpur
Nil	109012	Ratanpur Kalyanpur
Nil	109013	Pathanpura Must
Nil	109014	Pathanpura Aht.
Nil	109015	Ishaqpur Chenchi
Nil	109016	Sultanpur Mali
Nil	109017	Marva
Nil	109018	Nadrana
Nil	109019	Mal Mazra
Nil	109020	Saleempur Garha
Nil	109021	Lodipur
Nil	109022	Qawadpur
Nil	109023	Rasoolpur
Nil	109024	Alipur Damanki
Nil	109025	Meerpur Thasaka Jadid
Nil	109026	Meerpur Thasaka Kadim
Nil	109027	Khizarpur Chack Mutafapur
Nil	109028	Shekhpura
Nil	109031	Jondha Bans
Nil	109032	Nunari Must.

Appendix VII - Village Directory

List of villages according to the proportion of the scheduled castes and the scheduled tribes to the total population by ranges.

District: Saharanpur(132)

CD Block: Sadauli Qadeem(0001)

B - Scheduled Tribes		
Range of scheduled tribes population (percentages)	Location code number	Name of village
Nil	109033	Bahrampur
Nil	109036	Kansepur
Nil	109037	Tirfoan
Nil	109039	Todarpur
Nil	109040	Dabkora
Nil	109041	Rogla Hatholi
Nil	109042	Ber Kheri
Nil	109044	Jandheri
Nil	109045	Haripur
Nil	109046	Chataki
Nil	109047	Roohalki
Nil	109048	Roohalka
Nil	109050	Sunehti
Nil	109207	Badkala Range
Less than 5	109002	Sadholi Kadim

Appendix VII - Village Directory

**List of villages according to the proportion of the scheduled castes and the scheduled tribes to the District: Saharanpur(132)
CD Block: Muzaffarabad(0002)**

B - Scheduled Tribes		
Range of scheduled tribes population (percentages)	Location code number	Name of village
1	2	3
Nil	109052	Nagla Mafi
Nil	109053	Miragpur Alis Panziwala
Nil	109054	Fatehpur Nauabad
Nil	109055	Alipur Alis Bhagwala
Nil	109056	Jasmaure
Nil	109057	Bakarpur
Nil	109058	Jaitpur Khurd
Nil	109059	Jaitpur Kalan
Nil	109060	Kothdi Urf Dhaula Kuwan
Nil	109061	Mustafapur Must
Nil	109062	Mustafapur Aht
Nil	109064	Kothdi Bahlolpur
Nil	109065	Kalu Wala Pahadipur
Nil	109066	Naurangpur
Nil	109067	Kaluwala Jahanpur
Nil	109068	Fatehpur Pelo
Nil	109070	Khushalipur
Nil	109071	Badshahpur
Nil	109073	Ganeshpur
Nil	109075	Mirzapur Grant Must.
Nil	109076	Mohammadpur Grant Must.
Nil	109078	Takipur Aht.
Nil	109079	Takipur Mustafabad
Nil	109080	Aurangabad
Nil	109081	Sherpur Khanzadpur
Nil	109082	Rasoolpur Kalan
Nil	109083	Meerpur
Nil	109084	Raheempur
Nil	109085	Abdullapur
Nil	109086	Jayantipur Must.
Nil	109088	Janipur
Nil	109089	Talhapur
Nil	109090	Samaspur
Nil	109091	Chawapur
Nil	109092	Hamirpur
Nil	109093	Sheikhpur Mazidpur Must.
Nil	109095	Fakharpur Must.
Nil	109097	Nizamabad
Nil	109098	Muzaffarpur
Nil	109099	Jayantipur Aht.
Nil	109101	Kabirpur
Nil	109102	Khurrampur

B - Scheduled Tribes		
Range of scheduled tribes population (percentages)	Location code number	Name of village
1	2	3
Nil	109103	Alampur Khurd
Nil	109104	Jamalpur Must.
Nil	109105	Jamalpur Aht.
Nil	109106	Naymatpur Must
Nil	109108	Dadwa
Nil	109110	Fatehpur Kalan
Nil	109111	Chohadpur Kalan
Nil	109112	Patharwa
Nil	109113	Pazrana
Nil	109114	Raipur Kalan
Nil	109115	Salooni
Nil	109116	Bhakroad
Nil	109117	Kutubpur Bhukri
Nil	109118	Chandi
Nil	109119	Dayalpur
Nil	109120	Nagla Jhanda
Nil	109121	Bubka
Nil	109122	Akal Siya
Nil	109123	Tauli
Nil	109124	Malakpur
Nil	109125	Rawashali
Nil	109126	Randaul
Nil	109128	Tajpura
Nil	109129	Mohd.Ameepur Alis Dawadpura
Nil	109130	Bhojewala
Nil	109132	Pansar
Nil	109133	Bizopuri
Nil	109134	Bizopura
Nil	109135	Kheri Junardar
Nil	109136	Tivra Junardar
Nil	109137	Babail Buzurg
Nil	109138	Nagla Babailkhord
Nil	109139	Khidka Junardar
Nil	109140	Alhyarpur
Nil	109141	Chimba Bans
Nil	109142	Pathoori
Nil	109143	Mandaura
Nil	109144	Manjhipur
Nil	109145	Sansarpur
Nil	109146	Alampur Kalan
Nil	109147	Meghan Mazra
Nil	109148	Path Lokar
Nil	109149	Sunheti Must.
Nil	109151	Khidkawa Bhatkawa
Nil	109152	Anwarpur Barauli
Nil	109153	Mustafapur Must.

B - Scheduled Tribes		
Range of scheduled tribes population (percentages)	Location code number	Name of village
1	2	3
Nil	109155	Bhoolni
Nil	109156	Mohd.Pur Kandhela
Nil	109157	Sahabpura
Nil	109158	Sheikhpur Kandhela
Nil	109159	Jhijholi Mahmoodpur
Nil	109160	Balupur Kadeem
Nil	109161	Kroondi
Nil	109162	Mirzapur Puzneki
Nil	109163	Bhogpur Gokulpur
Nil	109164	Farkhpur Nawada
Nil	109165	Budhakheda Kadeem
Nil	109166	Musail
Nil	109167	Muradnagar Alis Jiwala Must.
Nil	109168	Gadar Heri
Nil	109169	Sarda Heri
Nil	109170	Chaubara
Nil	109171	Nausar Hedi Must.
Nil	109174	Halwana Must.
Nil	109175	Chauda Hedi Must.
Nil	109176	Hajipur
Nil	109178	Meerdadpur
Nil	109179	Shahzadpur Urf Dhalwala
Nil	109180	Malayan
Nil	109181	Muzaffarabad
Nil	109182	Khuznawar Aht.
Nil	109183	Khuznawar Must.
Nil	109184	Muradnagar Alis Ziwalda Aht.
Nil	109185	Faridpur Alis Manduwala
Nil	109192	Kamalpur Must.
Nil	109193	Kamalpur Aht.
Nil	109194	Alipur Sambhalki(Aht).
Nil	109195	Alipur Sanbhaliki Aht.
Nil	109197	Ibrahimpur Must.
Nil	109198	Gangoli
Nil	109199	Bhatpura
Nil	109200	Fatehpur Bhado
Nil	109201	Gudhemb
Nil	109202	Mohd. Hussainpur Urf Nawada
Nil	109203	Bachehri
Nil	109204	Bhais Rauo
Nil	109205	Mohan Range Sodhinagar
Nil	109360	Behada Kalan
Nil	109361	Behada Khurd
Nil	109362	Ramkhedi
Nil	109363	Behadi Ghu Ghu Must
Nil	109364	Alheri

B - Scheduled Tribes		
Range of scheduled tribes population (percentages)	Location code number	Name of village
1	2	3
Nil	109365	Datauli Mughal
Nil	109366	Sambhal Heri
Less than 5	109072	Thappel Ismailpur
Less than 5	109107	Rampur
Less than 5	109206	Shakumbhari Range

Appendix VII - Village Directory

List of villages according to the proportion of the scheduled castes and the scheduled tribes to the total
District: Saharanpur(132)
CD Block: Puwarka(0003)

B - Scheduled Tribes		
Range of scheduled tribes population (percentages)	Location code number	Name of village
1	2	3
Nil	109209	Mala Hedi
Nil	109210	Matki Jharoli
Nil	109211	Ghunna
Nil	109212	Redi Mohiuddinpur
Nil	109213	Bondki
Nil	109217	Ghana Khandi
Nil	109218	Heera Hedi
Nil	109219	Maheshwari Khurd
Nil	109220	Salampur Bhukdi
Nil	109221	Meharwani
Nil	109222	Kolki Ranghad
Nil	109223	Nagrajpur
Nil	109224	Mullapur Kadeem
Nil	109225	Soomli
Nil	109226	Devla
Nil	109227	Mirzapur Mazra Piki
Nil	109229	Topri
Nil	109230	Azampura
Nil	109231	Gadanpura
Nil	109232	Sarakdi Khumar
Nil	109233	Sultanpur
Nil	109234	Najibpura
Nil	109235	Alampura
Nil	109236	Damkadi
Nil	109238	Datauli Rangad
Nil	109240	Sakalapuri
Nil	109241	Shahpur Kadeem
Nil	109242	Chak Abdulla Sultan
Nil	109247	Hosi Mazra
Nil	109248	Dabki Guzar
Nil	109249	Bhaupur
Nil	109250	Nalheda Bakkal
Nil	109251	Mukhlisipur
Nil	109252	Ismailpur
Nil	109253	Chak Adampur
Nil	109254	Hoz Kheri
Nil	109256	Telipura
Nil	109257	Wajidpur Piki
Nil	109259	Piki
Nil	109261	Asanwali
Nil	109262	Chandrauli
Nil	109263	Chatka

B - Scheduled Tribes		
Range of scheduled tribes population (percentages)	Location code number	Name of village
1	2	3
Nil	109264	Wajidpur Mazra Sarakdi Sheikh
Nil	109265	Sarakadi Sheikh
Nil	109266	Dhamola
Nil	109267	Gokalpur
Nil	109268	Badalpur
Nil	109271	Manakpur
Nil	109272	Ladwa
Nil	109273	Lakhnauti Khurd
Nil	109274	Mandala
Nil	109275	Bishanpur
Nil	109276	Lakhnauti Kalan
Nil	109277	Punwarka
Nil	109278	Sandal Hedi
Nil	109280	Mohmmodpur Urf Sadamazara
Nil	109281	Mugal Mazra
Nil	109282	Chalheda
Nil	109283	Tiparpur
Nil	109284	Sambhalka Gunardar
Nil	109286	Salampur Gadda
Nil	109287	Jamalpur
Nil	109288	Khurd
Nil	109290	Padli Khushalpur
Nil	109291	Mohd.Pur Gada
Nil	109292	Saragthal Hameed
Nil	109293	Nawada
Nil	109294	Kutubpur Kusani
Nil	109295	Tiwaya Must.
Nil	109297	Sambalki Shek
Nil	109298	Chhazpura
Nil	109299	Mohiddinpur
Nil	109302	Ugrahu Must.
Nil	109306	Fatehpur Khurd
Nil	109308	Deenarpur Must.
Nil	109309	Makka Bans
Nil	109310	Ghadkauli
Nil	109311	Pali Must
Nil	109313	Khatauli
Nil	109314	Harora Must.
Nil	109315	Harora Aht.
Nil	109316	Mahmoodpur Tiwayee Must.
Nil	109317	Bathanwala Must.
Nil	109319	Sona
Nil	109321	Mande Bans
Nil	109322	Nalhera Dev Begampur
Nil	109324	Jajner Aht.
Nil	109328	Budhakhera Pundir Must

B - Scheduled Tribes		
Range of scheduled tribes population (percentages)	Location code number	Name of village
1	2	3
Nil	109329	Laskerpur Urf Chamari Kheda
Nil	109330	Redi Must.
Nil	109331	Gandweda
Nil	109332	Jairampur Urf Nanka
Nil	109333	Kamleshpur
Nil	109336	Wajidpur Majbata
Nil	109337	Jatpura
Nil	109338	Rajapur
Nil	109340	Gangauli
Nil	109341	Badkalan
Nil	109343	Dhankarpur
Nil	109344	Mathana
Nil	109345	Kalal Hati
Nil	109346	Sambalki Guzar
Nil	109347	Balali
Nil	109348	Chaura Khurd
Nil	109349	Amarpur Sheikhpur Chandpur
Nil	109350	Amarpur Begampur
Nil	109351	Budha Kheda Aheer
Nil	109354	Behadi Guzar
Nil	109355	Nagal
Nil	109356	Lundali
Nil	109357	Chaura Dev
Nil	109358	Dhala Mazra
Nil	109359	Chapradi
Less than 5	109270	Landhora Junardar

Appendix VII - Village Directory

List of villages according to the proportion of the scheduled castes and the scheduled tribes to the District: Saharanpur(132)

CD Block: Ballia Kheri(0004)

B - Scheduled Tribes		
Range of scheduled tribes population (percentages)	Location code number	Name of village
1	2	3
Nil	109368	Igari
Nil	109371	Roop Di Guzar
Nil	109372	Kapoorpur
Nil	109373	Nagla Khari
Nil	109374	Unali
Nil	109375	Bani Kheda
Nil	109376	Ratna Khari
Nil	109377	Bityaa
Nil	109378	Sabdalpur Shivdaspur
Nil	109379	Tharoli
Nil	109380	Redi Malakpur
Nil	109381	Chapradi
Nil	109382	Chandanpur
Nil	109384	Nalheda Guzar
Nil	109386	Shajawna
Nil	109387	Kabirpur
Nil	109388	Mohanpur Guzar
Nil	109389	Naya Gaon
Nil	109390	Balpur Guzar
Nil	109392	Manani
Nil	109393	Mohanpur Gada
Nil	109395	Kamboh Majra
Nil	109396	Kakrala
Nil	109397	Karashani
Nil	109398	Chidbana
Nil	109399	Chunati Gada
Nil	109400	Jandhari
Nil	109401	Rasoolpur
Nil	109403	Mohd.Pur Bahlolpur
Nil	109404	Kankar Kooi
Nil	109405	Fatehpur Guzar
Nil	109406	Landhora Guzar
Nil	109407	Baira Garh
Nil	109408	Sherpur Guzar
Nil	109412	Nandi Must.
Nil	109413	Firozpur Must.
Nil	109414	Ghoghriki Aht.
Nil	109415	Ghoghriki Must.
Nil	109418	Shekhpura Kadeem
Nil	109420	Dudhli Bukhara Must.
Nil	109421	Paragpur Must.
Nil	109424	Mubarakpur

Appendix VII - Village Directory

List of villages according to the proportion of the scheduled castes and the scheduled tribes to the District: Saharanpur(132)

CD Block: Ballia Kheri(0004)

B - Scheduled Tribes		
Range of scheduled tribes population (percentages)	Location code number	Name of village
1	2	3
Nil	109426	Bahadaki Must.
Nil	109427	Baritaga Must.
Nil	109430	Nalheda Gazi
Nil	109431	Hasanpur Balaswa Must
Nil	109434	Kapasa Must.
Nil	109435	Bhalsa Issapur
Nil	109436	Kapasi
Nil	109437	Wajidpur Sani
Nil	109440	Papda Ki Rasulpur Must.
Nil	109441	Jamapur Bari Aht
Nil	109442	Jamapur Bari Must
Nil	109443	Khanpura Must
Nil	109444	Khazoori Akbarpur Must
Nil	109445	Adhardi Mulapur Must
Nil	109447	Lalu Bans
Nil	109448	Hariya Bans
Nil	109452	Baabri
Nil	109453	Baliya Khadi
Nil	109454	Kolki Kalalan
Nil	109455	Pathedh
Nil	109456	Etawa
Nil	109457	Rangal
Nil	109459	Feera Hedi
Nil	109460	Roopri Junardar
Nil	109461	Badoli
Nil	109462	Nai Nagla
Nil	109463	Sunathi Khadkhdk
Nil	109464	Sabdapur Kalalhati
Nil	109465	Chunati Shek
Nil	109466	Sharbat Pur
Nil	109467	Abbha
Nil	109468	Assawala
Nil	109469	Kulchandpur Urf Nathodi
Nil	109470	Ghadola
Nil	109471	Sherpur Shahpur
Nil	109472	Fakhreda
Nil	109473	Lakhnour Must.
Nil	109477	Baleda Junardar Must.
Nil	109480	Subhari Maharab
Nil	109481	Sabrooi Kubajo
Nil	109482	Saidpura
Nil	109483	Umahi

Appendix VII - Village Directory

List of villages according to the proportion of the scheduled castes and the scheduled tribes to the District: Saharanpur(132)

CD Block: Ballia Kheri(0004)

B - Scheduled Tribes		
Range of scheduled tribes population (percentages)	Location code number	Name of village
1	2	3
Nil	109484	Kota
Nil	109485	Sidki
Nil	109486	Kurali
Nil	109487	Madki
Nil	109488	Balachor
Nil	109489	Daniyalpur Urf Noojli
Nil	109490	Pundain
Nil	109491	Bharapur
Nil	109492	Mali
Nil	109493	Shakhupur Urf Chachraki
Nil	109495	Kuralki Khurd
Less than 5	109370	Megh Chappar

Appendix VII - Village Directory

List of villages according to the proportion of the scheduled castes and the scheduled tribes to the total

District: Saharanpur(132)

CD Block: Sarsawan(0005)

B - Scheduled Tribes		
Range of scheduled tribes population (percentages)	Location code number	Name of village
1	2	3
Nil	109497	Sondhe Bass
Nil	109498	Alahnpur Aht.
Nil	109499	Majhar
Nil	109500	Dabehara Kalan Must.
Nil	109502	Allahanpur Must.
Nil	109503	Pach Kooan
Nil	109505	Todarpur
Nil	109506	Gayajudinpur
Nil	109507	Mukarampur
Nil	109508	Bhookari
Nil	109509	Shahabpura Daood
Nil	109512	Narayanpur Guzar Must.
Nil	109514	Doodh Garh
Nil	109516	Dabehra Malka
Nil	109517	Daulatpur
Nil	109518	Rawanpur Buzurg
Nil	109519	Rawanpur Khurd
Nil	109522	Bahadra
Nil	109523	Nathmalpur
Nil	109524	Pateher Must.
Nil	109525	Pateher Aht.
Nil	109526	Bartha Kayasth
Nil	109527	Mansoorpur
Nil	109528	Raghunathpur
Nil	109529	Dhola Heri
Nil	109530	Gordhanpur Dhulani
Nil	109532	Khera Mawat
Nil	109533	Chakbibipur
Nil	109534	Dandoli
Nil	109537	Bargaon
Nil	109538	Maheshwari Kalan
Nil	109539	Alipura
Nil	109540	Bhojpur Taga
Nil	109542	Gumti
Nil	109543	Malakpur
Nil	109544	Firozabad
Nil	109545	Paj Bangar
Nil	109546	Dasa Mazra
Nil	109547	Sang More
Nil	109548	Pairajpur
Nil	109549	Ghat Hera
Nil	109550	Dudha Khera

Appendix VII - Village Directory

List of villages according to the proportion of the scheduled castes and the scheduled tribes to the total

District: Saharanpur(132)

CD Block: Sarsawan(0005)

B - Scheduled Tribes		
Range of scheduled tribes population (percentages)	Location code number	Name of village
1	2	3
Nil	109551	Aurangzebpur
Nil	109552	Katala
Nil	109553	Manoharpur
Nil	109555	Sultanpur Dehat
Nil	109556	Chilkana Dehat
Nil	109557	Kalu Mazra
Nil	109558	Abdullapur
Nil	109559	Ahari
Nil	109560	Patni
Nil	109561	Patna Urf Nayabans
Nil	109563	Suchela Deva
Nil	109564	Suchela Amba
Nil	109565	Chalakupur
Nil	109566	Seekri
Nil	109567	Chand Kheri
Nil	109568	Bakaranka
Nil	109570	Harda Khera
Nil	109571	Nirpalpur Urf Doomwala
Nil	109572	Bhojpur Gujjar
Nil	109574	Pilakhna Bakkal
Nil	109575	Dariapur Pipli
Nil	109578	Nalhera
Nil	109579	Dumjehra Must.
Nil	109580	Dumjehri
Nil	109581	Banghni
Nil	109582	Govindpuri
Nil	109586	Chauri
Nil	109587	Chaura Kalan
Nil	109589	Nagala
Nil	109591	Chaura Khurd
Nil	109592	Chhapar
Nil	109593	Meerpur Sitapur
Nil	109595	Saliri
Nil	109596	Salira
Nil	109599	Haidarpur
Nil	109600	Binna Kheri
Nil	109601	Mikhanpur
Nil	109606	Husainpur
Nil	109609	Ghaghond Must.
Nil	109610	Gharoli Must
Nil	109612	Shahjahanpur
Nil	109613	Jalalpur

Appendix VII - Village Directory

List of villages according to the proportion of the scheduled castes and the scheduled tribes to the total

District: Saharanpur(132)

CD Block: Sarsawan(0005)

B - Scheduled Tribes		
Range of scheduled tribes population (percentages)	Location code number	Name of village
1	2	3
Nil	109614	Sua Kheri
Nil	109616	Asadpur
Nil	109617	Bahlolpur
Nil	109618	Mazari Khurd
Nil	109619	Ismailpur
Nil	109620	Chabri
Nil	109621	Ibrahimpura
Nil	109622	Shakrullapur
Nil	109623	Kalari
Nil	109624	Manakpur Sadat
Nil	109625	Mandura
Nil	109626	Telipura
Nil	109628	Salempur
Nil	109629	Pahalwanpur
Nil	109631	Saluni
Nil	109632	Bonsa
Nil	109637	Sarsawan Dehat
Nil	109640	Qutubpur Must
Nil	109641	Wajidpur
Nil	109643	Dhikka Kalan
Nil	109644	Tabra Must.
Nil	109645	Tabra Aht.
Nil	109647	Lahora
Nil	109648	Samaspur Kalan
Nil	109649	Nawada
Nil	109650	Bhatpura
Nil	109651	Abdullapur
Nil	109652	Sunarpura
Nil	109653	Khinjarpur
Nil	109654	Rampur
Nil	109655	Talabpur
Nil	109656	Kalyanpur
Nil	109657	Tith Palu
Nil	109658	Majri Kalan
Nil	109660	Kunda
Nil	109661	Sakatpur
Nil	109662	Kundi
Nil	109663	Ber Kheri
Nil	109665	Shekhpara
Nil	109666	Ganghera Urf Kader Garh
Nil	109667	Kayampur
Nil	109669	Govindpur

Appendix VII - Village Directory

List of villages according to the proportion of the scheduled castes and the scheduled tribes to the total

District: Saharanpur(132)

CD Block: Sarsawan(0005)

B - Scheduled Tribes		
Range of scheduled tribes population (percentages)	Location code number	Name of village
1	2	3
Nil	109670	Sarso Heri
Nil	109671	Noorpur Mafi
Nil	109672	Nanwa Kheri
Nil	109673	Qazipura
Nil	109675	Dholapara
Nil	109676	Budhera
Nil	109677	Ahmadpur Sadat
Nil	109678	Agwan Khera
Nil	109679	Gadar Heri
Nil	109680	Naseerpura
Nil	109681	Chandpura
Nil	109682	Birwi
Nil	109683	Saorana
Nil	109684	Saroorpur Gara
Nil	109685	Rajapan
Nil	109686	Ahmadpur Brahman
Nil	109687	Ghosipura
Nil	109688	Beedpur
Nil	109689	Mirzapur
Nil	109690	Jairampur
Nil	109691	Alipura
Nil	109692	Khairpura
Nil	109693	Chattar Sali
Nil	109694	Saragathal Bala
Nil	109695	Kumhar Hera
Less than 5	109573	Pilakhni
Less than 5	109627	Ibrahimi

Appendix VII - Village Directory

List of villages according to the proportion of the scheduled castes and the scheduled tribes to the total

District: Saharanpur(132)

CD Block: Nakur(0006)

B - Scheduled Tribes		
Range of scheduled tribes population (percentages)	Location code number	Name of village
1	2	3
Nil	109698	Mandhaur Must.
Nil	109699	Kazi Bans
Nil	109700	Tabar Must
Nil	109701	Tabar Aht
Nil	109703	Nasrulla Garh Must.
Nil	109704	Mugal Mazra
Nil	109705	Kasampur
Nil	109707	Malha Mazra
Nil	109708	Narayanpur
Nil	109709	Latifpur
Nil	109710	Sahaba Mazra
Nil	109711	Meharpur
Nil	109712	Saroorpur Taga
Nil	109713	Shahpur Taga
Nil	109714	Nakur(Dehat)
Nil	109715	Ladde Bans
Nil	109716	Gokalpur
Nil	109717	Rasoolpur
Nil	109718	Hasanpur
Nil	109719	Juddi
Nil	109721	Hasanpur
Nil	109722	Salhapur
Nil	109723	Abarakpur
Nil	109724	Tirpari
Nil	109725	Sanpli
Nil	109727	Kamruddinpur
Nil	109728	Khandwa
Nil	109729	Khari Bans
Nil	109730	Sadauli
Nil	109731	Bullewala
Nil	109732	Kherki
Nil	109734	Bakar Mazra
Nil	109737	Kamruddinpur
Nil	109738	Jhabrian
Nil	109741	Shanpla Begampur
Nil	109742	Nagla Urf Nasirabad
Nil	109743	Bahrampura
Nil	109744	Shishwali
Nil	109746	Jalalpura
Nil	109747	Saidpura
Nil	109748	Dhak Devi
Nil	109749	Shishwala Alis Nawada

Appendix VII - Village Directory

List of villages according to the proportion of the scheduled castes and the scheduled tribes to the total

District: Saharanpur(132)

CD Block: Nakur(0006)

B - Scheduled Tribes		
Range of scheduled tribes population (percentages)	Location code number	Name of village
1	2	3
Nil	109750	Khazoor Heri
Nil	109751	Daulat Kheri
Nil	109752	Jageta Najib
Nil	109753	Parasauli
Nil	109754	Nardi
Nil	109755	Tolli
Nil	109756	Shahpur Mazbata
Nil	109758	Jageta Guzzar
Nil	109759	Bandu Kheri
Nil	109760	Bijna Kheri
Nil	109761	Daid Naur
Nil	109762	Phandpuri
Nil	109763	Thath Kheri
Nil	109765	Subhanpura
Nil	109766	Machhar Heri
Nil	109767	Mohiuddinpur
Nil	109768	Kalri
Nil	109769	Budhan Mazra
Nil	109770	Jajwa
Nil	109771	Chaukheri
Nil	109773	Shahjve
Nil	109775	Chak Harpalpur
Nil	109776	Dhaurala
Nil	109777	Jafarpur Ranyali
Nil	109778	Kadarpur
Nil	109779	Harpal
Nil	109781	Lad Kheri
Nil	109782	Lundhi
Nil	109783	Lundha
Nil	109784	Ismailpur
Nil	109785	Kapuri
Nil	109786	Islam Nagar
Nil	109787	Daidpura
Nil	109788	Bahlolpur
Nil	109790	Bambyala
Nil	109791	Singh Khera
Nil	109792	Nai Nagli Urf Majari
Nil	109793	Pilkhana
Nil	109794	Pilkhani
Nil	109795	Kiwadpur Balkhi
Nil	109796	Sirsala
Nil	109797	Bhuri Bans

Appendix VII - Village Directory

List of villages according to the proportion of the scheduled castes and the scheduled tribes to the total

District: Saharanpur(132)

CD Block: Nakur(0006)

B - Scheduled Tribes		
Range of scheduled tribes population (percentages)	Location code number	Name of village
1	2	3
Nil	109798	Khera Afgan
Nil	109799	Ranyala Dayalpur
Nil	109800	Manakpur
Nil	109802	Daulatpur
Nil	109803	Amarpur
Nil	109804	Yaqubpur
Nil	109805	Nagal Mazwta
Nil	109806	Bahadarpur
Nil	109807	Ran Devi
Nil	109808	Padam Nagli
Nil	109809	Malakpur
Nil	109812	Asra Kheri
Nil	109813	Bhairmau
Nil	109814	Jainpur
Nil	109815	Ran Deva
Nil	109816	Chaktapari
Nil	109817	Nalhera
Nil	109818	Chhuchhakpur
Nil	109820	Samaspur Kalan
Nil	109822	Dariapur
Nil	109823	Ambehati
Nil	109824	Ambehata Dehat
Nil	109825	Chandav
Nil	109826	Nagla Mahmood
Nil	109827	Kurali
Nil	109828	Chhapar
Nil	109829	Sheikhpura
Nil	109830	Kulheri
Nil	109831	Naya Bans
Nil	109832	Aghyana
Nil	109833	Chandrapal Kheri
Nil	109834	Shukartal
Nil	109835	Nathauri
Nil	109836	Sultanpur
Nil	109837	Meerpur
Nil	109839	Fatehpur Jat Must.
Nil	109840	Badhi Must.
Nil	109841	Feru Mazra
Nil	109842	Roshanpur
Nil	109844	Nahar Mazra Must.
Nil	109848	Ranipur Barsi Must.
Nil	109849	Dala Mazra

Appendix VII - Village Directory

List of villages according to the proportion of the scheduled castes and the scheduled tribes to the total

District: Saharanpur(132)

CD Block: Nakur(0006)

B - Scheduled Tribes		
Range of scheduled tribes population (percentages)	Location code number	Name of village
1	2	3
Nil	109851	Sahaspur Jat
Nil	109852	Tigri Ramgarh
Nil	109853	Dola Mazra
Nil	109854	Sirsaka
Nil	109855	Thavni
Nil	109856	Bishanpur
Nil	109857	Chau Sahaspur
Less than 5	109774	Harpali

Appendix VII - Village Directory

List of villages according to the proportion of the scheduled castes and the scheduled tribes to the total

District: Saharanpur(132)

CD Block: Gangoh(0007)

B - Scheduled Tribes		
Range of scheduled tribes population (percentages)	Location code number	Name of village
1	2	3
Nil	109859	Dhanda Mazra Must.
Nil	109861	Sanauli
Nil	109862	Bhogi Mazra
Nil	109863	Bishal Hera
Nil	109864	Sher Mau
Nil	109865	Dheer Kheri
Nil	109866	Banda Heri
Nil	109867	Pirthi Mazra
Nil	109868	Kotda
Nil	109869	Mohanpura
Nil	109871	Salar-Pura
Nil	109872	Kaller Heri
Nil	109873	Bisnaut
Nil	109874	Meghan Mazra
Nil	109875	Jugheri
Nil	109876	Kamhera
Nil	109878	Ghatampur
Nil	109879	Nawazpur
Nil	109880	Tidauli
Nil	109881	Ramsahay
Nil	109882	Bai Kheri
Nil	109883	Balal Kheri
Nil	109884	Babibpur
Nil	109885	Mirzapur
Nil	109886	Murad Kheri
Nil	109887	Kandol
Nil	109888	Dhayki
Nil	109890	Jalalpura
Nil	109891	Randheri
Nil	109893	Bira Kheri
Nil	109894	Chakwali
Nil	109895	Alipura
Nil	109896	Sherpur
Nil	109897	Dhaulapara
Nil	109898	Hajipur
Nil	109899	Jukheri
Nil	109900	Santaur
Nil	109901	Shitalpur
Nil	109903	Khandva
Nil	109904	Nagal Guzar
Nil	109905	Jand Khera
Nil	109906	Toofanpur Sani

Appendix VII - Village Directory

List of villages according to the proportion of the scheduled castes and the scheduled tribes to the total

District: Saharanpur(132)

CD Block: Gangoh(0007)

B - Scheduled Tribes		
Range of scheduled tribes population (percentages)	Location code number	Name of village
1	2	3
Nil	109907	Nain Kheri
Nil	109909	Mardani
Nil	109910	Mangol Kheri
Nil	109912	Noor Kheri
Nil	109913	Daidnor
Nil	109914	Javasa Kheri
Nil	109915	Khair Sal
Nil	109916	Gungi
Nil	109917	Rajpur Latifpur
Nil	109918	Haiderpur
Nil	109919	Budhanpur
Nil	109920	Khanpur Guzar
Nil	109921	Tota Heri
Nil	109922	Jandhera
Nil	109923	Rani Kheri Guzar
Nil	109925	Mubarakpur
Nil	109926	Jogipura
Nil	109927	Sanga Thera
Nil	109928	Good Chhapar
Nil	109929	Peer Mazra Mafi
Nil	109930	Peer Mazra Tofir
Nil	109931	Satsara
Nil	109932	Ber Kheri Musalman
Nil	109934	Ramraj Kheri
Nil	109935	Balu
Nil	109940	Sarajpur Saiyad
Nil	109942	Hussainpur
Nil	109943	Thali Bux
Nil	109944	Thali Mandi
Nil	109945	Badhi Mazra
Nil	109947	Budha Khera
Nil	109949	Halvana Must.
Nil	109950	Nagal Rajput
Nil	109954	Rasoolpur Alis Balla Mazra
Nil	109955	Rasoolpur Urf Balla Mazra
Nil	109956	Tatarpur Aht. Zadid
Nil	109957	Rani Kheri Rajput
Nil	109958	Sukheri
Nil	109965	Shah Alipur Urf Hamidpur
Nil	109966	Janakpur Alis Mazri
Nil	109967	Phakhanpur
Nil	109968	Tatarpur Kalan

Appendix VII - Village Directory

List of villages according to the proportion of the scheduled castes and the scheduled tribes to the total

District: Saharanpur(132)

CD Block: Gangoh(0007)

B - Scheduled Tribes		
Range of scheduled tribes population (percentages)	Location code number	Name of village
1	2	3
Nil	109969	Shakerpur Shakroor Aht.
Nil	109970	Shakerpur Shakroor Must.
Nil	109971	Lakhnoti Aht Jadid
Nil	109972	Lakhnoti Must.
Nil	109973	Rangel
Nil	109974	Lakhnoti Aht.
Nil	109975	Alampur
Nil	109976	Gangoh Khalsa
Nil	109977	Gangoh Majbata Dehat
Nil	109978	Bodpur
Nil	109979	Chak Gutku
Nil	109980	Begi
Nil	109981	Manpur Must.
Nil	109982	Manpur Aht.
Nil	109983	Umarpur
Nil	109984	Shahpur Road
Nil	109985	Bans Deva Must.
Nil	109986	Bans Deva Aht.
Nil	109987	Sikanderpur
Nil	109988	Khalidpur
Nil	109989	Chaupura
Nil	109990	Bansdevi
Nil	109991	Kunda Khurd
Nil	109992	Kunda Kalan
Nil	109993	Dhulawli
Nil	109994	Basi
Nil	109995	Mohra
Nil	109996	Vazirpur
Nil	109997	Dudhla
Nil	109998	Bilaspur
Nil	109999	Machrauli
Nil	110000	Taharpur
Nil	110001	Binpur
Nil	110002	Kalal Hati
Nil	110003	Essapur
Nil	110004	Jahra
Nil	110005	Khandlana
Nil	110006	Kutub Kheri
Nil	110007	Fatehpur Dhola
Nil	110008	Nizampura
Nil	110009	Akbarpur Mafi
Nil	110010	Kalsi

Appendix VII - Village Directory

List of villages according to the proportion of the scheduled castes and the scheduled tribes to the total

District: Saharanpur(132)

CD Block: Gangoh(0007)

B - Scheduled Tribes		
Range of scheduled tribes population (percentages)	Location code number	Name of village
1	2	3
Nil	110011	Roshanpur
Nil	110012	Dubher Kishenpur
Nil	110013	Jhadban
Nil	110014	Mohammadpur Guzar
Nil	110015	Radaur
Nil	110017	Dhanwa
Nil	110018	Kaula Kheri
Nil	110020	Tabarakpur
Nil	110021	Fatehpur Chandpur
Nil	110022	Dhola Fatehpur
Nil	110023	Bahlolpur
Nil	110024	Barsi
Nil	110028	Madhopur
Nil	110029	Khanpur Afgan
Nil	110030	Titri Dehat
Nil	110031	Saliyar
Nil	110032	Manohara
Nil	110034	Papri
Nil	110035	Bhabsa
Nil	110036	Berkheri Hindu
Less than 5	109933	Mahangi
Less than 5	109959	Sarajpur Takipur
Less than 5	110033	Pujna

Appendix VII - Village Directory

List of villages according to the proportion of the scheduled castes and the scheduled tribes to the total

District: Saharanpur(132)

CD Block: Rampur Maniharan(0008)

B - Scheduled Tribes		
Range of scheduled tribes population (percentages)	Location code number	Name of village
1	2	3
Nil	110274	Kharakpur
Nil	110275	Dehari
Nil	110276	Buddha Khera Santlal
Nil	110279	Jandhera Samaspur
Nil	110280	Rajupur
Nil	110281	Bhankla
Nil	110282	Khanpur
Nil	110283	Ghasauti
Nil	110285	Khetkaheri
Nil	110286	Dipa Kheri
Nil	110287	Nainkhera
Nil	110288	Navada Bhajdu
Nil	110289	Chehari
Nil	110290	Sargathal Mu.
Nil	110293	Sadhauli Hariya Must.
Nil	110294	Nasaratpur Must.
Nil	110297	Landhauri
Nil	110298	Pahansu
Nil	110299	Sikandarpur
Nil	110300	Madnooki
Nil	110301	Baha Darpur Must.
Nil	110305	Sakatpur Must.
Nil	110307	Buddha Khera Gujjar Must.
Nil	110308	Duharki
Nil	110310	Ghathera
Nil	110312	Nandpur
Nil	110314	Charro
Nil	110315	Amarpur
Nil	110316	Pilkhani
Nil	110317	Umari Khurd
Nil	110318	Bagga Kheri
Nil	110319	Ahmadpur Must.
Nil	110322	Halgoya Must.
Nil	110323	Umari Kalan.
Nil	110324	Umahi Kalan
Nil	110325	Jatiya Kheri
Nil	110326	Dakrawar Kalan
Nil	110327	Naurangpur
Nil	110328	Kishan Kheri
Nil	110329	Dakrawar Khurd
Nil	110330	Mukundpur
Nil	110331	Sherpur

Appendix VII - Village Directory

List of villages according to the proportion of the scheduled castes and the scheduled tribes to the total

District: Saharanpur(132)

CD Block: Rampur Maniharan(0008)

B - Scheduled Tribes		
Range of scheduled tribes population (percentages)	Location code number	Name of village
Nil	110332	Sanchlu
Nil	110333	Rampuri
Nil	110334	Salempur
Nil	110335	Dhaka Devi
Nil	110336	Turmat Kheri
Nil	110337	Kallarpur Gujjar
Nil	110338	Dariyapur
Nil	110339	Sona Arjunpur
Nil	110341	Kurali
Nil	110342	Sambelheri
Nil	110344	Husainpur
Nil	110345	Gudamb
Nil	110346	Soobhari
Nil	110347	Kallarpur Rajput
Nil	110348	Kachari
Nil	110349	Jagrauli
Nil	110352	Mundi Kheri
Nil	110353	Azampur Majbata
Nil	110354	Hardeki
Nil	110355	Ambauli
Nil	110356	Tipra
Nil	110357	Saifpur
Nil	110358	Kalaheri
Nil	110359	Alauddinpur
Nil	110360	Chackwali
Nil	110361	Shivdaspur
Nil	110363	Sirsali Khurd
Nil	110364	Rera
Nil	110365	Ambehta Chand Must.
Nil	110368	Tapri Must.
Nil	110370	Miyangi
Nil	110371	Kutaba
Nil	110372	Savant Kheri Must.
Nil	110374	Sahji
Nil	110375	Shabbirpur Mu.
Nil	110377	Chandpur Majbata
Less than 5	110313	Rampur Maniharan Dehat
Less than 5	110362	Sirsali Kalan
Less than 5	110369	Mirzapur

Appendix VII - Village Directory

List of villages according to the proportion of the scheduled castes and the scheduled tribes to the total

District: Saharanpur(132)

CD Block: Nanauta(0009)

B - Scheduled Tribes		
Range of scheduled tribes population (percentages)	Location code number	Name of village
1	2	3
Nil	110380	Kanjauli
Nil	110381	Sadhauri Dunichandpur
Nil	110382	Sizood
Nil	110383	Anant Mao
Nil	110384	Pathanpura
Nil	110385	Abha
Nil	110386	Jogipura
Nil	110387	Babupura
Nil	110388	Shahjahanpur
Nil	110389	Indravali Kalyanpur
Nil	110391	Chhachharauli
Nil	110392	Nainpur Saiyyad
Nil	110393	Aulra
Nil	110395	Tikraul
Nil	110396	Bohat Kheri
Nil	110397	Jand Kheri
Nil	110398	Barsa
Nil	110399	Landhaura
Nil	110400	Nanauta Dehat
Nil	110401	Fatehpur
Nil	110402	Khudana
Nil	110404	Madhopur
Nil	110405	Dadanpur
Nil	110406	Yahiiyapur
Nil	110407	Bharidin Daranpur
Nil	110408	Jaidpura
Nil	110409	Bhains Rao
Nil	110410	Atepur
Nil	110411	Bhavasi Raipur
Nil	110412	Qua Khera
Nil	110413	Kanshipur
Nil	110414	Janderi
Nil	110415	Thaska
Nil	110416	Umahi Rajput
Nil	110417	Jhabiran
Nil	110418	Mora
Nil	110419	Bhojpur
Nil	110420	Pando Kheri
Nil	110421	Kamalpur Bakdauli
Nil	110422	Chaura
Nil	110423	Deopura
Nil	110424	Bhanhera Khemchand

Appendix VII - Village Directory

List of villages according to the proportion of the scheduled castes and the scheduled tribes to the total

District: Saharanpur(132)

CD Block: Nanauta(0009)

B - Scheduled Tribes		
Range of scheduled tribes population (percentages)	Location code number	Name of village
1	2	3
Nil	110425	Tilfara Ainabad
Nil	110426	Mohmmad Gada
Nil	110428	Dalheri
Nil	110430	Abdalpur
Nil	110431	Katla
Nil	110432	Bud Gaon
Nil	110433	Maheshpur Mu.
Nil	110436	Shimlana Mu,
Nil	110437	Khudabaxpur
Nil	110438	Baduli Navagaon
Nil	110439	Uumri Majbata
Nil	110441	Sisauna Jamalpur
Nil	110442	Bahera Mu.
Nil	110443	Chirao Mu.
Nil	110446	Balu Mazra
Nil	110447	Hasanpur Lautni
Nil	110448	Ambehta Mohan
Nil	110449	Jadauda Panda
Nil	110450	Sisauni
Nil	110451	Kalhen Heri
Nil	110452	Bhatpura
Nil	110453	Lukadari
Nil	110454	Ratan Heri Must.
Nil	110457	Nanhera Kalan Mu.
Nil	110458	Mushkipur
Nil	110459	Nanhera Khurd Must.

Appendix VII - Village Directory

List of villages according to the proportion of the scheduled castes and the scheduled tribes to the total

District: Saharanpur(132)

CD Block: Nagal(0010)

B - Scheduled Tribes		
Range of scheduled tribes population (percentages)	Location code number	Name of village
1	2	3
Nil	110038	Rasoolpur Kheri Must.
Nil	110039	Pandauli
Nil	110040	Khajoorwala
Nil	110041	Bohdupur
Nil	110042	Jaula Dindauli
Nil	110043	Fatehpur Kalan
Nil	110044	Bhat Kheri
Nil	110045	Kutubpur Labdaula Mu.
Nil	110047	Jainpu Mu.
Nil	110050	Nanhera Buddha Khera Must.
Nil	110052	Badheri Kauli
Nil	110053	Nandanpur
Nil	110054	Danghera
Nil	110055	Allanpur Atla Kheri Urf Dhonko
Nil	110056	Shivpur
Nil	110057	Makanpur
Nil	110058	Sarkadi
Nil	110059	Gangdli Gujar
Nil	110060	Ranmalpur
Nil	110061	Tajpur
Nil	110062	Nafepur
Nil	110063	Kheda Mugal
Nil	110064	Bilaspur Sheikhpur
Nil	110066	Mirpur Mohanpur
Nil	110067	Sadharan Sir
Nil	110068	Nasirpur Digauli
Nil	110069	Ishaqpur
Nil	110070	Paharpur
Nil	110071	Baseda
Nil	110072	Khatauli
Nil	110073	Bhikanpur
Nil	110074	Paniyali Kasipur
Nil	110078	Tanshipur Must.
Nil	110079	Chalauli
Nil	110080	Pathori Bakkal
Nil	110081	Gangnauli.
Nil	110083	Nainsob Must.
Nil	110085	Shitala Khera Must.
Nil	110087	Nagli Mahnajpur
Nil	110088	Kukavi
Nil	110091	Sohanchida Must.
Nil	110092	Aamki Dipchandpur Must.

Appendix VII - Village Directory

List of villages according to the proportion of the scheduled castes and the scheduled tribes to the total

District: Saharanpur(132)

CD Block: Nagal(0010)

B - Scheduled Tribes		
Range of scheduled tribes population (percentages)	Location code number	Name of village
1	2	3
Nil	110093	Piror
Nil	110094	Suhagani
Nil	110097	Chandena Koli Must.
Nil	110098	Dharampur Saravagi
Nil	110099	Ambauli
Nil	110100	Fatehullapur Koli
Nil	110101	Begampur Majbata
Nil	110106	Ghyana
Nil	110107	Sarsina
Nil	110108	Mayaheri
Nil	110109	Ganjheri
Nil	110110	Gangdaspur
Nil	110111	Talheri Bujurg
Nil	110113	Manoharpur
Nil	110114	Shekhoopur Mafi
Nil	110115	Shahpur
Nil	110116	Bhavanpur
Nil	110117	Dharampur Gujjar
Nil	110118	Salempur
Nil	110120	Mahmoodpur
Nil	110121	Akbarpur Urf Bharapur
Nil	110122	Falauda
Nil	110123	Rahmatpur
Nil	110124	Birpur Kayasth
Nil	110125	Nanhera Tiptan
Nil	110126	Bachiti
Nil	110127	Pahoopur
Nil	110128	Jagdei
Nil	110129	Mayapur Fugana
Nil	110131	Bhataul
Nil	110133	Ismailpur Gujjar
Nil	110134	Kaurva
Nil	110135	Abdullapur
Nil	110136	Kapoori Govindpur
Nil	110137	Jataul
Nil	110139	Chondaheeri
Nil	110140	Manjhaul Jabardastpur
Nil	110141	Alipura
Nil	110142	Faridpur
Nil	110143	Banhera Khas
Nil	110144	Majri
Nil	110145	Salhapur

Appendix VII - Village Directory

List of villages according to the proportion of the scheduled castes and the scheduled tribes to the total

District: Saharanpur(132)

CD Block: Nagal(0010)

B - Scheduled Tribes		
Range of scheduled tribes population (percentages)	Location code number	Name of village
1	2	3
Nil	110146	Mahiddinpur
Nil	110147	Sunhati
Nil	110148	Dugchara
Nil	110149	Niyamatpur
Nil	110150	Jataula Damodarpur
Nil	110151	Kasimpur Niyada
Nil	110152	Bandar Zudda
Nil	110153	Gudgazpur
Nil	110154	Salooni
Less than 5	110086	Dagrauli
Less than 5	110132	Tayabpur Badha

Appendix VII - Village Directory

List of villages according to the proportion of the scheduled castes and the scheduled tribes to the total

District: Saharanpur(132)

CD Block: Deoband(0011)

B - Scheduled Tribes		
Range of scheduled tribes population (percentages)	Location code number	Name of village
1	2	3
Nil	110155	Nunabadi
Nil	110156	Kurdi
Nil	110158	Khajoori
Nil	110160	Bhaila Kalan
Nil	110162	Belda Bujurg
Nil	110164	Bhaila Khurd
Nil	110166	Badhedi Majbata
Nil	110169	Nanhera Aasa
Nil	110170	Jalalpur Urf Majri
Nil	110171	Kheri Aasa
Nil	110172	Kharanja Ahmadpur
Nil	110173	Megh Rajpur
Nil	110174	Sakhan Kalan
Nil	110175	Sakhan Khurd
Nil	110176	Bastam
Nil	110177	Sultanpur
Nil	110178	Rastam
Nil	110180	Dival Heri
Nil	110181	Asadpur Karanjali
Nil	110182	Dunichandpur
Nil	110183	Deoband Dehat
Nil	110184	Bibipur
Nil	110185	Amarpur Nain
Nil	110186	Bhikhoopur
Nil	110187	Manki
Nil	110189	Talheri Khurd
Nil	110190	Akbarpur Majra Deoband
Nil	110191	Fatehpur Urf Sanpla Divara
Nil	110192	Chandpur Kayasth
Nil	110193	Dugchari Malakpur
Nil	110195	Sadharanapur
Nil	110196	Miragpur
Nil	110198	Palauli
Nil	110200	Sanpla Bakkal
Nil	110201	Fulas Akbarpur
Nil	110204	Ransoora
Nil	110205	Nizampur
Nil	110206	Rampur
Nil	110207	Unchagaon
Nil	110208	Patti Malakmeer
Nil	110209	Zahirpur
Nil	110210	Rajupur

Appendix VII - Village Directory

List of villages according to the proportion of the scheduled castes and the scheduled tribes to the total

District: Saharanpur(132)

CD Block: Deoband(0011)

B - Scheduled Tribes		
Range of scheduled tribes population (percentages)	Location code number	Name of village
1	2	3
Nil	110211	Dudhali
Nil	110213	Fulasi
Nil	110214	Shakarpur Mafi
Nil	110215	Tigri
Nil	110216	Gopali
Nil	110217	Kendki
Nil	110218	Thitki
Nil	110219	Kavadpur
Nil	110220	Sanpla Khatri
Nil	110221	Chackram Badi (Lal Wala)
Nil	110222	Kuralki
Nil	110223	Matauli
Nil	110225	Rasoolpur Taunk
Nil	110226	Nihal Kheri
Nil	110229	Salempur Majra Jadauda Jatt
Nil	110230	Jadauda Jatt
Nil	110231	Shekhoopur Taunk
Nil	110234	Nagli Noor
Nil	110235	Babupur
Nil	110237	Akbarpur Majra Gunarsi
Nil	110238	Bishanpur Majra Gunarsi
Nil	110239	Gunarsa
Nil	110240	Gunarsi
Nil	110241	Shahjahanpur
Nil	110242	Amrupur
Nil	110243	Noorpur Dehat
Nil	110244	Isharpur
Nil	110246	Labakri
Nil	110248	Lakhnauti
Nil	110249	Jhabiran
Nil	110251	Kulsath
Nil	110253	Abdullapur Majra Ambehta Shekh
Nil	110255	Bahadarpur
Nil	110256	Imaliya
Nil	110258	Ambehta Shekha
Nil	110260	Jakhvala Mu.
Nil	110262	Dehra
Nil	110267	Rankhandi
Nil	110268	Ghalauli
Nil	110270	Thamana Majra Rankhandi
Nil	110272	Aakhlaur Kheri

Section-II : Town Directory

Note explaining the abbreviations used in Town Directory 2011 Census:-**Statement I :- Status and Growth History:****Column 1 – Serial Number:-** Self explanatory**Column 2:- Class, Name and civic status of town:-** The Class is presented according to population of the towns in 2011 Census as follows:

Population	Class	Population	Class
100,000 and above	I	10,000 – 19,999	IV
50,000 – 99,999	II	5,000 – 9,999	V
20,000 – 49,999	III	Below - 5,000	VI

The following abbreviations are used to denote the Civic Status of the town.

Civic Status	Codes	Civic Status	Codes
i Municipal Corporation	M.Corp.	xii Notified Town Area	NTA
ii Municipal Committee	MC	xiii Industrial Notified Area	INA
iii Municipal Council	M Cl	xiv Industrial Township	ITS
iv City Municipal Council	CMC	xv Township	TS
v Town Municipal Council	TMC	xvi Town Panchayat	TP
vi Municipal Board	MB	xvii Nagar Panchayat	NP
vii Municipality	M	xviii Town Committee/ Town Area Committee	TC
viii Cantonment Board / Cantonment	CB	xix Small Town Committee	ST
ix Notified Area	NA	xx Estate Office	EO
x Notified Town	NT	xxi Gram Panchayat	GP
xi Notified Area Committee/ Notified Area Council	NAC	xxii Census Town	CT

Column 3 - 25:- These columns are self explanatory**Statement II: - Physical Aspects and Location of town, 2009.****Column 1 - 2 Serial number and Name of town:-** Self explanatory**Columns 3 to 5 - Physical Aspects:-**In these columns the Rainfall and Maximum and Minimum Temperature of the town is recorded.**Columns 6 to 12:-** Name and road distance of the town (in kms.) from the State headquarters, District headquarters, Sub-divisional/Taluk/Tahsil/ Police station/Development Block/Island HQ., Nearest city with population of one lakh and more, Nearest city with population of five lakh and more, Railway

station and Bus route is recorded in these columns respectively. If the names mentioned in these columns are the same as the referent town itself, the distance is recorded as (0) zero.

Statement III – Civic and other Amenities, 2009:-

Column 1 - 2 Serial number and Name of town:- Self explanatory

Column 3 – Road length (in km.):- The information about the road length (in km.) within the limit of the town is recorded in this column.

Columns 4 to 7- System of drainage: - The system of drainage available in the town is indicated in these columns by the following codes:

<u>System of drainage</u>	<u>Codes</u>
Open drains	OD
Closed drains	CD
Both drains	BD

Columns 8 to 11-Number of latrines: - The number of various types of latrines available in the town is indicated in these columns.

Columns No. 12 & 13 – Protected water supply: - The information on source of water supply and system of water storage with capacity available in the town are given in these columns in the following codes:

Column 12 (Source of water supply)	Code	Column 13 (System of water storage)	Code
Tap water	T	Over Head Tank	OHT
Tube-well water	TW	Service Reservoir	SR
Tank Water	TK	River Infiltration Gallery	RIG
Well water	W	Bore Well Pumping System	BWP
		Pressure Tank	PT

The information on 2 major source of water supply is given in column 12 and the system of water storage with capacity against each in kilo-litres (in bracket) is presented in column 13.

Columns 14 Fire Fighting Service: - In case the fire fighting service is available in the referent town, 'yes' is recorded. If the facility is not available within the town, the name of the nearest place having this facility with its distance from the referent town has been recorded.

Columns 15 to 19- Electrification (Number of connections):-Different types of electric connections have been shown in these columns, i.e., Domestic, Industrial, Commercial, Road lighting (points) & others.

Statement IV: Medical Facilities, 2009:-

Columns 1 - 2 Serial number and Name of town: - Self explanatory

Columns 3 to 13 :- The number of various medical institutions such as Hospitals, Dispensaries, Health Center, Family Welfare Center, Maternity and Child Welfare Center, Maternity Homes, T.B. Hospital/clinic, Nursing Homes, Charitable Hospital/Nursing Home, Mobile Health Clinic and Others as available in the town, are indicated in these columns (along with number of beds in brackets).

If a medical facility is not available in the town, the name of the nearest place and its distance in kilometers from the town where the facility is available is mentioned.

Column 14 - Veterinary Hospital:-The Number of Veterinary Hospitals available in the town is given in this column.

Column 15 - Medicine Shop:-The number of Medicine shops available in the town is given in this column.

Statement V: Educational, Recreational and Cultural Facilities, 2009:-

Columns 1 - 2 Serial number and Name of town: - Self explanatory

Columns 3 to 15 Educational Facilities:- The information on number of Primary school, Middle school, Secondary school, Senior Secondary school, Arts/Science/ Commerce colleges (of degree level and above), Medical colleges, Engineering colleges, Management Institute/Colleges, Polytechnics, Recognized Shorthand, Typewriting and vocational training Institutions, Non-formal Education Center (Sarva Shiksha Abhiyan Center), Special School for disabled and Others available in the town, are indicated in these columns.

If an educational facility is not available in the town, the name of the nearest place and its distance in kilometers from the town where the facility is available is mentioned.

Columns 16 to 23 – Number of Social, Recreational and Culture Facilities :- The information on No. of Home Orphanage, Working women’s hostels (with No. of seats in bracket), No. of Old Age Home, Stadium, Cinema Theatre, Auditorium/Community halls, Public libraries and Reading rooms available in the town are given under these column.

Statement VI: Industry and Banking 2009:-

Columns 1 - 2 Serial number and Name of town: - Self explanatory

Columns 3 to 5 - Names of three most important commodities manufactured:- The names of three most important commodities manufactured in the town are given under these columns.

Columns 6 to 8 - Number of banks: - The number of banks available in the referent town both Commercial and Co-operative banks are recorded against these columns.

Columns 9 & 10 – Number of Agricultural and Non Agricultural Credit Societies: - The number of Agricultural and Non Agricultural Credit Societies available in the referent town are given in these columns.

Statement VII: Civic and other Amenities in Slums, 2009:-

This statement VII provides information on civic and other amenities in all slums whether notified or not and for all towns having statutory bodies, like Municipality, Municipal Corporation, Town area committee etc.

STATEMENT – I Status and Growth History

Sr. No.	Class, name and civic status of town	Location Code No.	Name of Taluk/ Tahsil/ Police Station/Islands etc.	Name of CD block	Area (sq. Km.)	Number of households including houseless households (2011 Census)	Scheduled Castes Population (2011 Census)	Scheduled Tribes Population (2011 Census)
1	2	3	4	5	6	7	8	9
1	III, Behat (NP), NP	0913200701800629	BEHAT		4	3183	2360	0
2	IV, Chhutmalpur (CT), CT	09010018001	BEHAT	MUZAFFARA BAD	2	2521	893	11
3	I, Saharanpur (M Corp.),	0913200702800630	SAHARANPUR		46.74	129856	100173	816
4	V, Gagalhedi Must. (CT),	09010028002	SAHARANPUR	PUWARAKA	5	1337	1025	0
5	V, Malhipur (CT), CT	09010028003	SAHARANPUR	BALIYAKHEDI	6.29	1202	2815	0
6	IV, Kailashpur (CT), CT	09010028004	SAHARANPUR	PUWARAKA	2.04	1913	1143	0
7	IV, Chilkana Sultanpur (NP),	0913200703800631	NAKUR		3.5	3202	3036	0
8	IV, Sarsawa (NPP), NPP	0913200703800632	NANUR		4.25	3353	3110	4
9	III, Nakur (NPP), NPP	0913200703800633	NAKUR		6.25	3683	3076	0
10	IV, Ambehta (NP), NP	0913200703800634	NAKUR		3	2373	1731	0
11	II, Gangoh (NPP), NPP	0913200703800635	NAKUD		6	9657	3602	1
12	IV, Titron (NP), NP	0913200703800636	NAKUR		2.15	1716	2197	0
13	II, Deoband (NPP), NPP	0913200704800637	DEVBAND		7.9	15630	3576	0
14	V, Ramdaspur Urf Nagal (CT),	09010048005	DEOBAND	NAGAL	1.21	1048	722	0
15	III, Nanauta (NP), NP	0913200705800638	RAMPUR MANIHARAN		4	3987	1319	0
16	III, Rampur Maniharan (NP),	0913200705800639	RAMPUR MANIHARAN		2	4797	6301	0

STATEMENT – I Status and Growth History Cont..

Sr. No.	Class, name and civic status of town	Population and growth rate (in brackets) of the town at the Censuses of								
		1901	1911	1921	1931	1941	1951	1961	1971	1981
1	2	10	11	12	13	14	15	16	17	18
1	III, Behat (NP), NP	0 (0)	0 (0)	0 (0)	0 (0)	4538 (0)	4891 (0)	0 (0)	0 (0)	11076 (0)
2	IV, Chhutmalpur (CT), CT	0 (0)	0 (0)	0 (0)	0 (0)	0 (0)	0 (0)	0 (0)	0 (0)	0 (0)
3	I, Saharanpur (M Corp.), M Corp.	66254 (0)	62850 (0)	62261 (0)	78665 (0)	105622 (0)	148435 (0)	185213 (0)	225396 (0)	295355 (0)
4	V, Gagahedi Must. (CT), CT	0 (0)	0 (0)	0 (0)	0 (0)	0 (0)	0 (0)	0 (0)	0 (0)	0 (0)
5	V, Malhipur (CT), CT	0 (0)	0 (0)	0 (0)	0 (0)	0 (0)	0 (0)	0 (0)	0 (0)	0 (0)
6	IV, Kailashpur (CT), CT	0 (0)	0 (0)	0 (0)	0 (0)	0 (0)	0 (0)	0 (0)	0 (0)	0 (0)
7	IV, Chilkana Sultanpur (NP),	0 (0)	0 (0)	0 (0)	0 (0)	0 (0)	0 (0)	0 (0)	0 (0)	0 (0)
8	IV, Sarsawa (NPP), NPP	3439 (0)	3499 (0)	3048 (0)	3024 (0)	3202 (0)	3378 (0)	0 (0)	0 (0)	7696 (0)
9	III, Nakur (NPP), NPP	5030 (0)	4136 (0)	4140 (0)	4513 (0)	6036 (0)	5731 (0)	7166 (0)	8370 (0)	11629 (0)
10	IV, Ambehta (NP), NP	5751 (0)	4524 (0)	4153 (0)	4405 (0)	5111 (0)	4790 (0)	0 (0)	0 (0)	7814 (0)
11	II, Gangoh (NPP), NPP	12971 (0)	11373 (0)	11843 (0)	12812 (0)	16266 (0)	16033 (0)	18886 (0)	24300 (0)	32713 (0)
12	IV, Titron (NP), NP	3298 (0)	2741 (0)	3161 (0)	3480 (0)	4042 (0)	3970 (0)	0 (0)	0 (0)	6646 (0)
13	II, Deoband (NPP), NPP	20167 (0)	18614 (0)	17891 (0)	22126 (0)	24662 (0)	25916 (0)	29980 (0)	38194 (0)	51270 (0)
14	V, Ramdaspur Urf Nagal (CT),	0 (0)	0 (0)	0 (0)	0 (0)	0 (0)	0 (0)	0 (0)	0 (0)	0 (0)
15	III, Nanauta (NP), NP	4567 (0)	3942 (0)	3590 (0)	4177 (0)	4639 (0)	4775 (0)	0 (0)	0 (0)	9288 (0)
16	III, Rampur Maniharan (NP),	7945 (0)	6899 (0)	6165 (0)	6795 (0)	6829 (0)	8296 (0)	9879 (0)	12997 (0)	16420 (0)

STATEMENT – I Status and Growth History Cont..

Sr. No.	Class, name and civic status of town	Population and growth rate (in brackets) of the town at the Censuses of			Density (2011 Census)	Sex ratio		
		1991	2001	2011		1991	2001	2011
1	2	19	20	21	22	23	24	25
1	III, Behat (NP), NP	14569 (17.8)	17162 (17.8)	20474 (19.3)	5118.50	898	867	881
2	IV, Chhutmalpur (CT), CT	0 (0)	10281 (0)	14274 (38.84)	7137.00	0	884	913
3	I, Saharanpur (M Corp.), M Corp.	374945 (21.55)	455754 (21.55)	705478 (54.79)	15093.67	882	887	898
4	V, Gagalhedi Must. (CT), CT	0 (0)	0 (0)	7776 (- 98.5)	1555.20	0	0	919
5	V, Malhipur (CT), CT	0 (0)	0 (0)	6720 (- 98.77)	1068.36	0	0	896
6	IV, Kailashpur (CT), CT	0 (0)	9743 (0)	11422 (17.23)	5599.02	0	853	905
7	IV, Chilkana Sultanpur (NP), NP	12647 (27.42)	16115 (27.42)	19501 (21.01)	5571.71	874	871	876
8	IV, Sarsawa (NPP), NPP	12384 (35.67)	16801 (35.67)	18956 (12.83)	4460.24	830	863	881
9	III, Nakur (NPP), NPP	15182 (36.44)	20715 (36.44)	22712 (9.64)	3633.92	855	907	914
10	IV, Ambehta (NP), NP	10297 (27.51)	13130 (27.51)	15739 (19.87)	5246.33	876	897	932
11	II, Gangoh (NPP), NPP	41198 (30.86)	53913 (30.86)	59279 (9.95)	9879.83	855	810	893
12	IV, Titron (NP), NP	8045 (30.53)	10501 (30.53)	10898 (3.78)	5068.84	885	869	918
13	II, Deoband (NPP), NPP	66208 (23.31)	81641 (23.31)	97037 (18.86)	12283.16	798	794	812
14	V, Ramdaspur Urf Nagal (CT), CT	0 (0)	0 (0)	5730 (0)	4735.54	0	0	931
15	III, Nanauta (NP), NP	12993 (30.62)	16972 (30.62)	22551 (32.87)	5637.75	861	892	904
16	III, Rampur Maniharan (NP), NP	21184 (17.28)	24844 (17.28)	27979 (12.62)	13989.50	876	874	892

STATEMENT-II
Physical Aspects and Location of Towns, 2009

Sr. No.	Name of town	Physical aspects			Name of and road distance (in kms.) from	
		Rainfall (in mm)	Temperature (in centigrade)		State HQ.	District HQ.
			Maximum	Minimum		
1	2	3	4	5	6	7
1	Behat (NP)	781.7	41.3	7	LUCKNOW (545)	SAHARANPUR (26)
2	09010018001	781.7	41.3	7	LUCKNOW (480)	SAHARANPUR (25)
3	Saharanpur (M Corp.)	781.7	41.3	7	LUCKNOW (480)	SAHARANPUR (0)
4	09010028002	781.7	41.3	7	LUCKNOW (530)	SAHARANPUR (40)
5	09010028003	781.7	41.3	7	LUCKNOW (530)	SAHARANPUR (21)
6	09010028004	781.7	41.3	7	LUCKNOW (530)	SAHARANPUR (9)
7	Chilkana Sultanpur (NP)	781.7	41.3	7	LUCKNOW (535)	SAHARANPUR (16)
8	Sarsawa (NPP)	781.7	41.3	7	LUCKNOW (519)	SAHARANPUR (17)
9	Nakur (NPP)	781.7	41.3	7	LUCKNOW (549)	SAHARANPUR (26)
10	Ambehta (NP)	781.7	41.3	7	LUCKNOW (585)	SAHARANPUR (25)
11	Gangoh (NPP)	781.7	41.3	7	LUCKNOW (595)	SAHARANPUR (42)
12	Titron (NP)	781.7	41.3	7	LUCKNOW (585)	SAHARANPUR (61)
13	Deoband (NPP)	781.7	41.3	7	LUCKNOW (547)	SAHARANPUR (45)
14	09010048005	781.7	41.3	7	LUCKNOW (567)	SAHARANPUR (18)
15	Nanauta (NP)	781.7	41.3	7	LUCKNOW (525)	SAHARANPUR (30)
16	Rampur Maniharan (NP)	781.7	41.3	7	LUCKNOW (539)	SAHARANPUR (20)

STATEMENT-II Cont.....
Physical Aspects and Location of Towns, 2009

Sr. No.	Name of town	Sub-Division/ Taluk/ Tahsil / Police station/ Development Block/ Island HQ.	Nearest city with population of one lakh and more	Nearest city with population of five lakh and more	Railway station	Bus route
1	2	8	9	10	11	12
1	Behat (NP)	BEHAT (0)	SAHARANPUR (26)	SAHARANPUR (26)	SAHARANPUR (26)	YES (0)
2	09010018001	BEHAT (25)	SAHARANPUR (25)	SAHARANPUR (25)	SAHARANPUR (25)	YES (0)
3	Saharanpur (M Corp.)	SAHARANPUR (0)	MUZAFFARNAGAR (72)	MEERUT (129)	SAHARANPUR (0.5)	YES (0)
4	09010028002	SAHARANPUR (15)	SAHARANPUR (15)	SAHARANPUR (15)	SAHARANPUR (15)	YES (0)
5	09010028003	SAHARANPUR (21)	SAHARANPUR (21)	SAHARANPUR (21)	SAHARANPUR (21)	YES (0)
6	09010028004	SAHARANPUR (9)	SAHARANPUR (9)	SAHARANPUR (9)	SAHARANPUR (9)	YES (0)
7	Chilkana Sultanpur (NP)	SAHARANPUR (16)	SAHARANPUR (16)	SAHARANPUR (16)	SARSAWA (10)	YES (0)
8	Sarsawa (NPP)	NAKUR (18)	SAHARANPUR (17)	SAHARANPUR (17)	SARSAWA (1)	YES (0)
9	Nakur (NPP)	NAKUR (0)	SAHARANPUR (26)	SAHARANPUR (26)	SAHARANPUR (26)	YES (0)
10	Ambehta (NP)	NAKUR (8)	SAHARANPUR (25)	SAHARANPUR (25)	RAMPUR MANIHARAN (15)	YES (0)
11	Gangoh (NPP)	NAKUR (25)	SAHARANPUR (42)	SAHARANPUR (42)	NANAUTA (19)	YES (0)
12	Titron (NP)	NAKUR (35)	SAHARANPUR (61)	SAHARANPUR (61)	THANA BHAWAN (15)	YES (0)
13	Deoband (NPP)	DEVBAND (26)	MUZAFFARNAGAR (27)	MEERUT (45)	DEVBAND (0)	YES (0)
14	09010048005	DEVBAND (20)	SAHARANPUR (18)	MEERUT (85)	NAGAL (1)	YES (0)
15	Nanauta (NP)	RAMPUR MANIHARAN (10)	SAHARANPUR (30)	SAHARANPUR (30)	NANAUTA (2)	YES (0)
16	Rampur Maniharan (NP)	RAMPUR MANIHARAN (1)	SAHARANPUR (20)	SAHARANPUR (20)	RAMPUR MANIHARAN (1)	YES (0)

STATEMENT – III Civic and other Amenities, 2009

Sr. No.	Name of Town	Road length (in kms.)	System of drainage				Number of latrines			
			Open (OD)	Closed (CD)	Both - Open & Closed (BD)	Nil	Pit System	Flush/Pour Flush (Water borne)	Service	Others
1	2	3	4	5	6	7	8	9	10	11
1	Behat (NP)	23	OD				75	1520	217	0
2	09010018001	11	OD				50	2200	2	0
3	Saharanpur (M Corp.)	795			BD		0	105000	15	0
4	09010028002	6			BD		31	115	0	0
5	09010028003	7			BD		242	200	1	0
6	09010028004	9			BD		240	500	0	0
7	Chilkana Sultanpur (NP)	21.1			BD		0	1610	2	0
8	Sarsawa (NPP)	15	OD				0	2917	287	0
9	Nakur (NPP)	15.05	OD				15	1860	45	1
10	Ambhehta (NP)	18.389	OD				0	1760	0	0
11	Gangoh (NPP)	13			BD		0	7200	0	0
12	Titron (NP)	29	OD				0	1400	1	0
13	Deoband (NPP)	94	OD				342	15632	584	0
14	09010048005	5.12	OD				885	0	0	0
15	Nanauta (NP)	34	OD				0	3200	0	0
16	Rampur Maniharan (NP)	19.48			BD		0	3200	148	70

STATEMENT – III Civic and other Amenities, 2009 Cont....

Sr. No.	Name of Town	Protected water supply		Fire fighting service*	Electrification (Number of connections)				
		Source of supply (Codes) @	System of storage with capacity in kilo litres (along with Codes) @		Domestic	Industrial	Commercial	Road lighting (points)	Others
1	2	12	13	14	15	16	17	18	19
1	Behat (NP)	HP,TT	HP(700000),OHT()	No,SAHARANPUR(3321	56	362	347	0
2	09010018001	TT,	OHT(50000)	No,SAHARANPUR(2000	10	50	50	0
3	Saharanpur (M	OHT,	HP(7325),TW\B()	Yes	76473	882	24206	8138	3104
4	09010028002	HP,	OHT(500)	No,SAHARANPUR(216	32	12	0	0
5	09010028003	HP,	HP(0),BWP()	No,SAHARANPUR(315	4	0	0	0
6	09010028004	TW/B,	OHT(600)	No,SAHARANPUR(900	15	0	12	0
7	Chilkana	TT,HP	OHT(900)	No,SARSAWA(10)	1250	80	250	220	0
8	Sarsawa (NPP)	TT,	OHT(800)	No,SAIRANA(4)	2600	9	486	400	0
9	Nakur (NPP)	TW\B,HP	OHT(650),OHT(35	No,SAHARANPUR(3552	316	14	735	3
10	Ambehta (NP)	TW/B,	OHT(600)	No,SARSAWA(22)	1530	20	160	74	0
11	Gangoh (NPP)	TK,HP	OHT(1750)	No,SAHARANPUR(5200	86	1148	850	0
12	Titron (NP)	HP,TW/B	OHT(750)	No,SAHARANPUR(1500	10	0	130	0
13	Deoband (NPP)	TT,TW/B	OHT(1050),SR(12)	Yes	9566	242	2519	1349	0
14	09010048005	HP,	OHT(1050)	No,SAHARANPUR(850	26	25	30	15
15	Nanauta (NP)	OHT,HP	OHT(1600)	No,SAHARANPUR(2500	15	12	600	0
16	Rampur	TT,TU	OHT(11)	No,SAHARANPUR(2800	8	150	650	0

*In case this service is not available in the town, the name of the nearest place and its distance from the town where facility is available has been given

@Two major source only

Abbreviation

TT: Tap water from treated source

TU: Tap water from un-treated source

CW: Covered well

UW: Un-covered well

HP: Hand pump

TW/B: Tubewell /Borehole

RW: Rainwater

S: Spring

TK/P/L: Tank/Pond/Lake

O: Others

OHT: Over head Tank

SR: Service Reservoir

RIG: River Infiltration Gallery

BWP: Bore Well Pumping system

PT: Pressure Tank

N/A,NA,N.A.: Not Available

STATEMENT - IV
Medical Facilities, 2009

Sr.No.	Name of Town	No. of Medical facilities* (with number of beds in brackets)					
		Hospitals (Allopathic & Others)	Dispensaries / Health Center	Family Welfare Center	Maternity and Child Welfare Center	Maternity Homes	T.B.Hospital/ Clinic
1	2	3	4	5	6	7	8
1	Behat (NP)	1(10)	1(5)	26 Kms.	26 Kms.	26 Kms.	26 Kms.
2	09010018001	1 Kms.	1(4)	1 Kms.	1 Kms.	1 Kms.	N.A.
3	Saharanpur (M Corp	11(376)	4(0)	1(0)	N.A.	1(30)	2(72)
4	09010028002	2 Kms.	2 Kms.	2 Kms.	2 Kms.	12 Kms.	12 Kms.
5	09010028003	8 Kms.	8 Kms.	8 Kms.	8 Kms.	8 Kms.	8 Kms.
6	09010028004	9 Kms.	9 Kms.	9 Kms.	9 Kms.	1(1)	9 Kms.
7	Chilkana Sultanpur (1(30)	1(30)	16 Kms.	16 Kms.	16 Kms.	16 Kms.
8	Sarsawa (NPP)	2(40)	1(5)	1(10)	1(6)	1(6)	1(10)
9	Nakur (NPP)	4(95)	1(2)	26 Kms.	1(5)	26 Kms.	1(5)
10	Ambehta (NP)	1(4)	8 Kms.	8 Kms.	25 Kms.	1(1)	25 Kms.
11	Gangoh (NPP)	2(30)	2(12)	42 Kms.	1(0)	42 Kms.	N.A.
12	Titron (NP)	15 Kms.	1(4)	15 Kms.	15 Kms.	15 Kms.	15 Kms.
13	Deoband (NPP)	1(24)	N.A.	1(0)	1(0)	1(6)	1(1)
14	09010048005	1(15)	N.A.	1(1)	N.A.	1(1)	1(1)
15	Nanauta (NP)	3(35)	1(5)	1(5)	1(5)	1(10)	30 Kms.
16	Rampur Manihran (1(35)	20 Kms.	1(8)	1(10)	1(15)	1(5)

STATEMENT - IV Cont.....

Medical Facilities, 2009

Sr.No.	Name of Town	No. of Medical facilities* (with number of beds in				Charitable Hospital/Nursing Home (Numbers)	Medicine Shop (Numbers)
		Nursing Homes	Veterinary Hospital	Mobile Health Clinic	Others etc.		
1	2	9	10	11	12	13	14
1	Behat (NP)	26 Kms.	1(0)	26 Kms.	N.A.	0	0
2	09010018001	N.A.	1 Kms.	N.A.	N.A.	0	15
3	Saharanpur (M Corp)	N.A.	2(0)	N.A.	N.A.	2	200
4	09010028002	12 Kms.	1(0)	N.A.	N.A.	0	4
5	09010028003	8 Kms.	8 Kms.	8 Kms.	8 Kms.	0	4
6	09010028004	9 Kms.	1(0)	N.A.	N.A.	0	6
7	Chilkana Sultanpur (16 Kms.	1(0)	16 Kms.	16 Kms.	0	24
8	Sarsawa (NPP)	5(30)	1(0)	17 Kms.	N.A.	2	30
9	Nakur (NPP)	26 Kms.	1(0)	N.A.	N.A.	1	6
10	Ambehta (NP)	12 Kms.	1(0)	25 Kms.	N.A.	1	10
11	Gangoh (NPP)	N.A.	1(0)	42 Kms.	1(5)	2	10
12	Titron (NP)	61 Kms.	1(0)	61 Kms.	N.A.	2	9
13	Deoband (NPP)	N.A.	1(0)	45 Kms.	N.A.	5	78
14	09010048005	N.A.	1(0)	N.A.	N.A.	0	3
15	Nanauta (NP)	2(20)	1(0)	30 Kms.	N.A.	1	10
16	Rampur Maniharan (1(20)	1(0)	N.A.	N.A.	1	10

*If a medical facility is not available in the town, nearest place distance from the town where facility is available has been given

*N.A.:Not Available

Statement-V Educational, Recreational and Cultural Facilities, 2009

Sr. No	Name of Town	Number of Educational Facilities*						
		Primary school	Middle school	Secondary school	Senior Secondary school	Arts/ Science/ Commerce colleges (of degree level and above)	Medical colleges	Engineering colleges
1	2	3	4	5	6	7	8	9
1	Behat (NP)	15	9	4	2	1	(0)	(0)
2	09010018001	13	7	2	1	(0)	SUNDARPUR(15)	SUNDARPUR(15)
3	Saharanpur (M)	392	233	31	42	10	MEERUT(129)	3
4	09010028002	6	6	4	4	(0)	(0)	(0)
5	09010028003	7	3	1	1	(0)	MEERUT(135)	BERITAGA(15)
6	09010028004	5	4	5	GAGALHE	(0)	MEERUT(119)	BERITAGYA(5)
7	Chilkana	17	4	4	4	(0)	(16)	(16)
8	Sarsawa (NPP)	14	14	5	4	(0)	SAHARANPUR(1)	SUWAKHEDI(3)
9	Nakur (NPP)	51	28	7	7	(0)	MEERUT(125)	GANGO(18)
10	Ambehta (NP)	9	10	8	8	(0)	GANGO(12)	GANGO(12)
11	Gangoh (NPP)	31	21	9	8	(0)	SAHARANPUR(4)	1
12	Titron (NP)	13	4	3	(0)	(0)	MEERUT(117)	GANGO(15)
13	Deoband (NPP)	63	25	9	9	(0)	(0)	(0)
14	09010048005	6	5	5	4	(0)	DEVBAND(16)	KOTA(6)
15	Nanauta (NP)	17	7	6	3	(0)	MEERUT(110)	GANGO(17)
16	Rampur	26	11	4	2	(0)	MEERUT(115)	RURAKI(71)

Statement-V Educational, Recreational and Cultural Facilities, 2009 Cont...

Number of Educational Facilities*							
Sr. No.	Name of Town	Management Institute/ colleges	Polytechnics	Recognised Shorthand, Typewriting and vocational training institutions	Non-formal Education Center (Sarva Shiksha Abhiyan Center)	Special School for Disabled	Others
1	2	10	11	12	13	14	15
1	Behat (NP)	(0)	(0)	(0)	(0)	(0)	(0)
2	09010018001	SUNDARPUR(15)	SUNDARPUR(15)	(0)	(0)	SAHARANPUR(25)	(0)
3	Saharanpur	2	1	(0)	(0)	2	(0)
4	09010028002	(0)	KAILASHPUR(3)	(0)	KAILASHPUR(3)	SAHARANPUR(12)	(0)
5	09010028003	SAHARANPUR(8)	CHUNAITI	(0)	SAHARANPUR(8)	SAHARANPUR(8)	(0)
6	09010028004	(0)	KUMHAR HEJI(1)	(0)	(0)	(0)	(0)
7	Chilkana	(16)	(16)	(0)	(16)	(16)	(16)
8	Sarsawa	SUWAKHEDI(3)	RAMPUR(42)	(0)	SAHARANPUR(17)	SAHARANPUR(17)	(0)
9	Nakur (NPP)	MUZZAFARNAGAR(85)	SAHARANPUR(26)	(0)	SAHARANPUR(26)	SAHARANPUR(26)	(0)
10	Ambehta	SAHARANPUR(25)	RAMPUR	(0)	NAKUR(8)	SAHARANPUR(25)	(0)
11	Gangoh	SAHARANPUR(42)	RAMPUR	(0)	SAHARANPUR(42)	SAHARANPUR(42)	(0)
12	Titron (NP)	RURAKI(111)	SAHARANPUR(61)	(0)	SAHARANPUR(61)	SAHARANPUR(61)	(0)
13	Deoband	(0)	(0)	(0)	(0)	SAHARANPUR(45)	(0)
14	09010048005	KOTA(6)	KUMHARHEDI(20)	(0)	3	SAHARANPUR(18)	(0)
15	Nanauta (NP)	RURAKI(50)	RAMPUR	(0)	(0)	SAHARANPUR(30)	(0)
16	Rampur	1	(0)	(0)	SAHARANPUR(20)	SAHARANPUR(20)	(0)

Statement-V Educational, Recreational and Cultural Facilities, 2009 Cont...

Sr. No	Name of Town	Number of Social, Recreational and Cultural facilities							
		No. of Orphan age Home	Working women's hostles	No. of Old Age Home	Stadium	Cinema Theatre	Auditorium/Community halls	Public libraries	Reading rooms
1	2	16	17	18	19	20	21	22	23
1	Behat (NP)	SAHARA NPUR(26)	(0)	(0)	SAHARANPUR(26)	(0)	(0)	(0)	(0)
2	09010018001	SAHARA NPUR(25)	SAHARANPUR(25)	SAHARANPUR(25)	SAHARANPUR(25)	1	(0)	(0)	(0)
3	Saharanpur (M Corp.)	2	(0)	2	2	18	1	2	1
4	09010028002	SAHARA NPUR(12)	SAHARANPUR(12)	SAHARANPUR(12)	SAHARANPUR(12)	SAHARANPUR(12)	SAHARANPUR(12)	SAHARANPUR(12)	SAHARANPUR(12)
5	09010028003	SAHARA NPUR(8)	SAHARANPUR(8)	TAHARPUR(3)	SAHARANPUR(8)	SAHARANPUR(8)	SAHARANPUR(8)	SAHARANPUR(8)	SAHARANPUR(8)
6	09010028004	SAHARA NPUR(9)	(0)	SAHARANPUR(9)	SAHARANPUR(9)	SAHARANPUR(9)	(0)	(0)	(0)
7	Chilkana Sultanpur (NP)	SAHARA NPUR(16)	SAHARANPUR(16)	SAHARANPUR(16)	SAHARANPUR(16)	1	SAHARANPUR(16)	2	SAHARANPUR(16)
8	Sarsawa (NPP)	SAHARA NPUR(17)	(0)	SAHARANPUR(17)	SAHARANPUR(17)	SAHARANPUR(17)	SAHARANPUR(17)	SAHARANPUR(17)	SAHARANPUR(17)
9	Nakur (NPP)	(0)	(0)	SAHARANPUR(26)	SAHARANPUR(26)	SAHARANPUR(26)	SAHARANPUR(26)	SAHARANPUR(26)	SAHARANPUR(26)
10	Ambehta (NP)	SAHARA NPUR(25)	SAHARANPUR(25)	SAHARANPUR(25)	SAHARANPUR(25)	1	SAHARANPUR(25)	SAHARANPUR(25)	SAHARANPUR(25)
11	Gangoh (NPP)	SAHARA NPUR(45)	(0)	SAHARANPUR(45)	(0)	3	SAHARANPUR(42)	SAHARANPUR(42)	SAHARANPUR(45)
12	Titron (NP)	SAHARA PUR(61)	SAHARAPUR(61)	SAHARAPUR(61)	SAHARAPUR(16)	GANGO(15)	(0)	SAHARAPUR(61)	SAHARAPUR(61)
13	Deoband (NPP)	SAHARA NPUR CHUTMA	(0)	SAHARANPUR(45)	SAHARANPUR(45)	3	SAHARANPUR(45)	1	1
14	09010048005	(0)	(0)	(0)	SAHARANPUR(18)	SAHARANPUR(18)	SAHARANPUR(18)	SAHARANPUR(18)	SAHARANPUR(18)
15	Nanauta (NP)	CHUTMA LPUR(50)	SAHARANPUR(32)	HARIDWAR(65)	SAHARANPUR(32)	(0)	(0)	RAMPUR MANIHARAN(15)	RAMPUR MANIHARAN(15)
16	Rampur Maniharan (NP)	CHUTMA LPUR(40)	SAHARANPUR(20)	HARIDWAR(55)	SAHARANPUR(20)	NANAUTA(10)	NANAUTA(10)	1	1

*If an educational facility is not available in the town, the name of the nearest place and its distance from the town where facility is available has been given

STATEMENT - VI
Industry and Banking, 2009

Sr. No.	Name of Town	Names of three most important commodities manufactured		
		1st	2nd	3rd
1	2	3	4	5
1	Behat (NP)	ZARI WORK	GARDEN CROP	
2	09010018001	WOOD PRODUCTS	FURNITURES	IRON PRODUCTS
3	Saharanpur (M Corp.)	PAPER PRODUCTION	READYMADE GARMENTS	WOOD WORKS
4	09010028002	JAGGERY	SUGAR	
5	09010028003	BAG	AGRICULTURAL INSTRUMENT	
6	09010028004	SWEET PRODUCTS	COLD DRINK FACTORY	FOUNDRY
7	Chilkana Sultanpur (NP)	RICE	JAGGERY	WOODEN FURNITURE
8	Sarsawa (NPP)	SUGAR	FURNITURES	
9	Nakur (NPP)	RICE	FLOUR MILL	
10	Ambehta (NP)	FURNITURES	AGRICULTURAL INSTRUMENT	
11	Gangoh (NPP)	HANDLOOM CLOTHS	HONEY	EMBRODIERY
12	Titron (NP)	IRON TOOLS	JAGGERY	AGRICULTURAL INSTRUMENT
13	Deoband (NPP)	AGRICULTURAL TOOLS	FURNITURES	RELIGIOUS BOOK
14	09010048005	SUGAR	FLOUR MILL	RICE
15	Nanauta (NP)	IRON TOOLS	FURNITURES	AGRICULTURAL INSTRUMENT
16	Rampur Maniharan (NP)	FURNITURES	IRON TOOLS	AGRICULTURAL INSTRUMENT

STATEMENT – VI Cont.....

Industry and Banking, 2009

Sr. No.	Name of Town	Number of banks			Number of agricultural credit societies	Number of non-agricultural credit societies
		Nationalised Bank	Private Commercial Bank	Co-operative Bank		
1	2	6	7	8	9	10
1	Behat (NP)	0	5	1	1	0
2	09010018001	6	1	1	1	0
3	Saharanpur (M Corp.)	68	7	3	2	0
4	09010028002	1	0	1	0	0
5	09010028003	1	0	0	1	0
6	09010028004	1	0	1	1	0
7	Chilkana Sultanpur (NP)	3	0	1	3	0
8	Sarsawa (NPP)	6	0	1	1	0
9	Nakur (NPP)	5	1	3	10	0
10	Ambehta (NP)	2	1	1	1	0
11	Gangoh (NPP)	4	1	2	2	1
12	Titron (NP)	1	0	1	2	0
13	Deoband (NPP)	7	0	4	1	9
14	09010048005	2	0	1	2	0
15	Nanauta (NP)	2	1	1	1	5
16	Rampur Maniharan (NP)	3	0	2	1	0

STATEMENT – VII Civic and other amenities in Slums, 2009

Sr.No.	Class and name of town	Name of the slum	Is it notified	No. of households (approximate)	Population of the Slum (approximate)	Paved roads (in kms.)
1	2	3	4	5	6	7
1	I,Saharanpur (M Corp.)	MANDI BASTI	No	32274	233196	446
2	III,Nakur (NPP)	MUNSHIPURA	No	40	600	1.2
3	III,Nakur (NPP)	SADALGANJ	No	38	622	1.07
4	III,Nakur (NPP)	MAHADEV	No	40	644	1.19
5	III,Nakur (NPP)	SUJATPURA	No	44	692	1.29
6	III,Nakur (NPP)	CHAUDHRIYAN	No	46	762	1.35
7	III,Nakur (NPP)	BABARAN	No	208	1980	1.4
8	II,Deoband (NPP)	INDIRA COLONY SADAK RAIL	No	62	250	0.2
9	II,Deoband (NPP)	FAULADPURA DHAKOWARI	No	45	360	0.5
10	II,Deoband (NPP)	GUJARWADA BHOMIYA MANDIR	No	59	384	0.2
11	II,Deoband (NPP)	PATHANPURA BHAILA PHATAK	No	59	407	0.4
12	II,Deoband (NPP)	MORITELIYAN	No	65	473	0.3
13	II,Deoband (NPP)	FAULADPURA	No	74	495	0.15
14	II,Deoband (NPP)	BARJIAUL HAQ (Kharal)	No	75	498	0.2
15	II,Deoband (NPP)	PATHANPURA BERIYAN	No	102	538	0.6
16	II,Deoband (NPP)	NECHALGARH DHEVA BASTI	No	128	695	0.15
17	II,Deoband (NPP)	SARAI KHARAN	No	139	766	0.3
18	II,Deoband (NPP)	PATHANPURA LAM	No	149	835	0.5
19	II,Deoband (NPP)	KAYASTWADA PAKABAGH	No	112	878	0.5
20	II,Deoband (NPP)	RAVIDAS MARG KOLA BASTI	No	145	987	0.4
21	II,Deoband (NPP)	VALMIKI BASTI	No	161	998	0.8
22	II,Deoband (NPP)	SHAH BUKHARI	No	167	1005	0.25
23	II,Deoband (NPP)	CHOTTI KHANKAH	No	195	1072	0.5
24	II,Deoband (NPP)	ABDUL HAQ TAPRIYAN	No	195	1232	0.31
25	II,Deoband (NPP)	LAHSWARA SHIKSHAK NAGAR	No	270	1295	0.6
26	II,Deoband (NPP)	SARAI MALIYAN	No	198	1307	0.6
27	II,Deoband (NPP)	RAVIDAS MARG JATAV BASTI	No	298	1993	0.8
28	II,Deoband (NPP)	BHADIKHANKAH	No	279	3027	1
29	III,Nanauta (NP)	KANOON GOYAN	Yes	110	490	0.8

STATEMENT – VII Civic and other amenities in Slums, 2009 Cont.....

Sr.No.	Class and name of town	System of drainage				Number of latrines			
		Open	Closed	Both (Open & Closed)	Nil	Private			
						Pit System	Flush/ Pour Flush (Water)	Service	Others
1	2	8	9	10	11	12	13	14	15
1	I,Saharanpur (M				Nil	0	0	0	0
2	III,Nakur (NPP)	OD				0	16	5	0
3	III,Nakur (NPP)	OD				2	16	2	0
4	III,Nakur (NPP)	OD				0	17	2	0
5	III,Nakur (NPP)	OD				0	12	2	0
6	III,Nakur (NPP)	OD				0	14	3	0
7	III,Nakur (NPP)	OD				3	47	0	0
8	II,Deoband (NPP)	OD				0	25	23	2
9	II,Deoband (NPP)	OD				28	13	3	0
10	II,Deoband (NPP)	OD				0	28	7	0
11	II,Deoband (NPP)	OD				5	27	18	2
12	II,Deoband (NPP)	OD				3	23	35	0
13	II,Deoband (NPP)	OD				0	35	37	2
14	II,Deoband (NPP)	OD				0	35	24	0
15	II,Deoband (NPP)	OD				15	46	31	5
16	II,Deoband (NPP)	OD				6	31	33	0
17	II,Deoband (NPP)	OD				15	22	45	0
18	II,Deoband (NPP)	OD				26	57	54	0
19	II,Deoband (NPP)	OD				0	72	3	0
20	II,Deoband (NPP)	OD				4	57	28	0
21	II,Deoband (NPP)	OD				5	72	30	4
22	II,Deoband (NPP)	OD				6	42	39	0
23	II,Deoband (NPP)	OD				23	85	42	4
24	II,Deoband (NPP)	OD				5	48	52	0
25	II,Deoband (NPP)	OD				0	265	0	0
26	II,Deoband (NPP)	OD				27	32	58	0
27	II,Deoband (NPP)	OD				0	95	60	0
28	II,Deoband (NPP)	OD				35	112	95	15
29	III,Nanauta (NP)	OD				0	25	0	0

STATEMENT – VII Civic and other amenities in Slums, 2009 Cont.....

Sr.No.	Class and name of town	Community	No. of tap points/ public hydrants installed for supply of protected water	Electricity (Number of connections)		
				Domestic	Road lighting (points)	Others
1	2	16	17	18	19	20
1	I,Saharanpur (M Corp.)	0	350	0	0	0
2	III,Nakur (NPP)	0	0	25	20	0
3	III,Nakur (NPP)	0	0	26	17	0
4	III,Nakur (NPP)	0	0	30	16	0
5	III,Nakur (NPP)	1	0	26	21	0
6	III,Nakur (NPP)	0	0	28	18	0
7	III,Nakur (NPP)	0	0	117	29	0
8	II,Deoband (NPP)	0	48	52	14	0
9	II,Deoband (NPP)	45	29	32	0	0
10	II,Deoband (NPP)	0	39	37	16	0
11	II,Deoband (NPP)	0	40	38	17	0
12	II,Deoband (NPP)	0	55	58	14	0
13	II,Deoband (NPP)	0	45	42	17	0
14	II,Deoband (NPP)	0	61	64	12	0
15	II,Deoband (NPP)	0	80	62	45	0
16	II,Deoband (NPP)	0	64	66	15	0
17	II,Deoband (NPP)	0	72	75	18	0
18	II,Deoband (NPP)	0	95	85	32	0
19	II,Deoband (NPP)	0	84	82	18	0
20	II,Deoband (NPP)	0	72	78	15	0
21	II,Deoband (NPP)	1	85	92	27	0
22	II,Deoband (NPP)	0	78	83	19	0
23	II,Deoband (NPP)	1	159	145	43	0
24	II,Deoband (NPP)	0	103	85	17	0
25	II,Deoband (NPP)	0	270	236	45	0
26	II,Deoband (NPP)	0	86	92	35	0
27	II,Deoband (NPP)	1	156	175	23	0
28	II,Deoband (NPP)	0	185	172	57	0
29	III,Nanauta (NP)	0	53	95	15	0

ORGI - UTTAR PRADESH
English - (10-2011)

© copyright, Government of India



2011

Directorate of Census Operations, Uttar Pradesh
Ministry of Home Affairs, Government of India
Jangarna Bhawan, Plot No. C.C.-1, Sector-G, Aliganj
Lucknow-226024

Phone: 0522-2322913, 2322914, 2331211, Fax: 0522-2322911

E-mail: dco-utp.rgi@censusindia.gov.in

www.censusindia.gov.in

