


CERTIFIED A TRUE COPY



Solicitors Department
Department of the
Environment

 STATUTORY INSTRUMENTS

14 December 1995

1995 No. 3120

LOCAL GOVERNMENT, ENGLAND AND WALES

The Eastleigh (Parishes) Order 1995

Made

30 November 1995

Coming into force

14 December 1995

Whereas the Local Government Commission for England, acting pursuant to section 15(4) of the Local Government Act 1992(a), has submitted to the Secretary of State a report on its review of the county of Hampshire, together with its recommendations:

And whereas the Secretary of State has decided to give effect to the recommendation in relation to the creation of a parish in the borough of Eastleigh:

Now, therefore, the Secretary of State, in exercise of the powers conferred on him by sections 17(b) and 26 of the Local Government Act 1992, and of all the powers enabling him in that behalf, hereby makes the following Order:

Citation and Commencement

1. This Order may be cited as the Eastleigh (Parishes) Order 1995 and shall come into force on 14 December 1995.

Interpretation

2. In this Order-
"borough" means the borough of Eastleigh; and
"maps" means the maps prepared by the Department of the Environment, marked "Maps of the Eastleigh (Parishes) Order 1995", and deposited in accordance with regulation 27 of

 (a) 1992 c.19.

(b) To which there is an amendment not relevant to this instrument.

[DOE 0432]

the Local Government Changes for England Regulations
1994(a).

Creation of new parish

3. In the borough, there shall be created a new parish of Bishopstoke consisting of the unparished area marked E1 on the maps.

Signed by authority of the
Secretary of State

L. A. Heath

An Under Secretary of State in
the Department of the Environment

30th November

1995

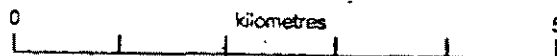
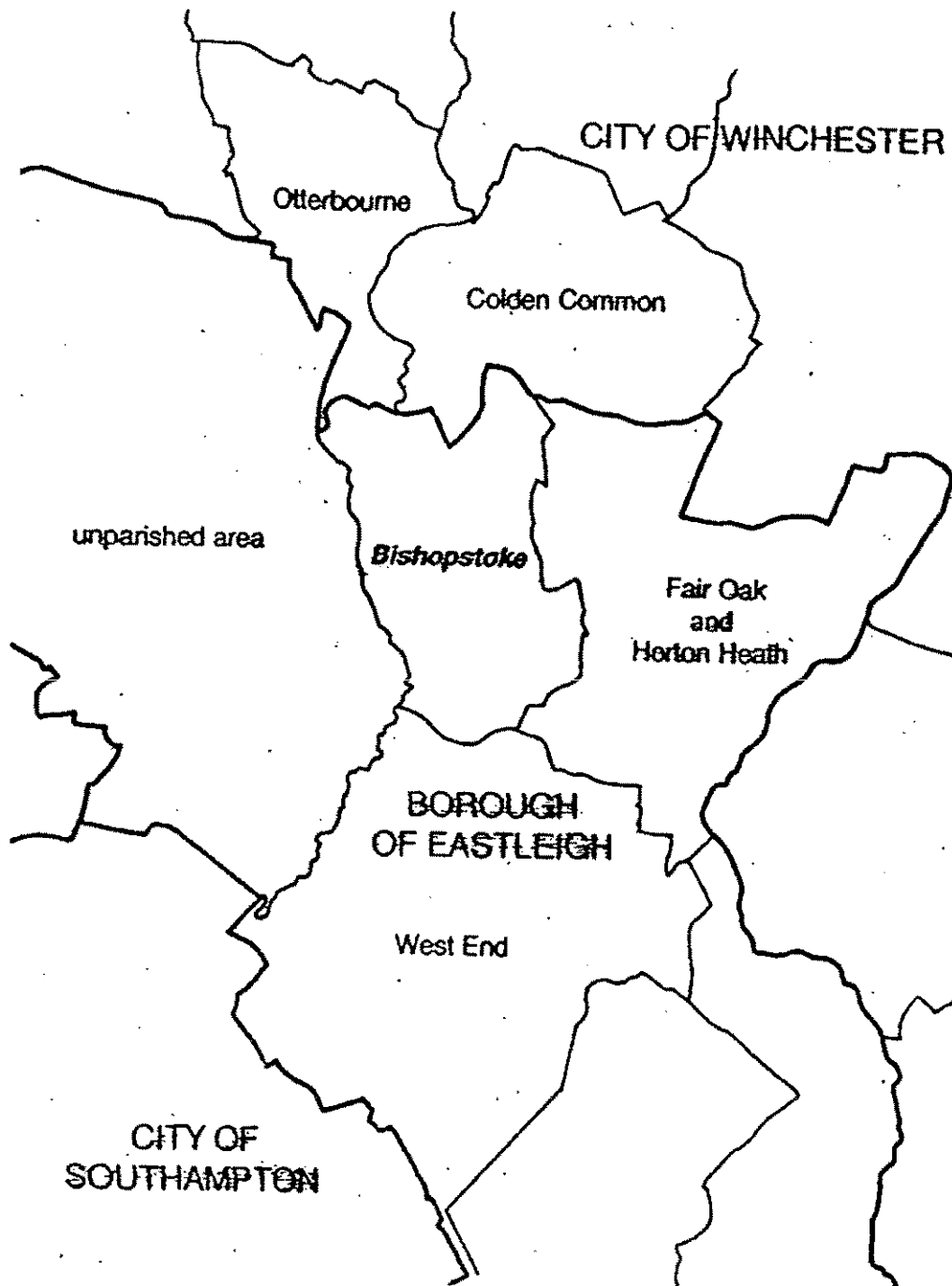
(a) S.I. 1994/867, to which there are amendments not relevant to this Order.

EXPLANATORY NOTE

(This note is not part of the Order)

This Order creates a new parish in the borough of Eastleigh, to be called Bishopstoke. The map forming part of this note (page 4) gives a general guide to the areas affected. Prints of the maps described in article 2 may be inspected at all reasonable times at the offices of the Eastleigh Borough Council and at the offices of the Secretary of State for the Environment located in 2 Marsham Street, London SW1P 3EB.

Parishes as from 14 December 1995



New Parish named in bold italics