

SURVEY
OF THE
MEGALITHIC TOMBS
OF IRELAND

Ruaidhrí de Valéra
and
Seán Ó Nualláin

VOLUME II COUNTY MAYO

DUBLIN
PUBLISHED BY THE STATIONERY OFFICE
1964

To be purchased from the
GOVERNMENT PUBLICATIONS SALE OFFICE, G.P.O. ARCADE, DUBLIN 1
or through any Bookseller

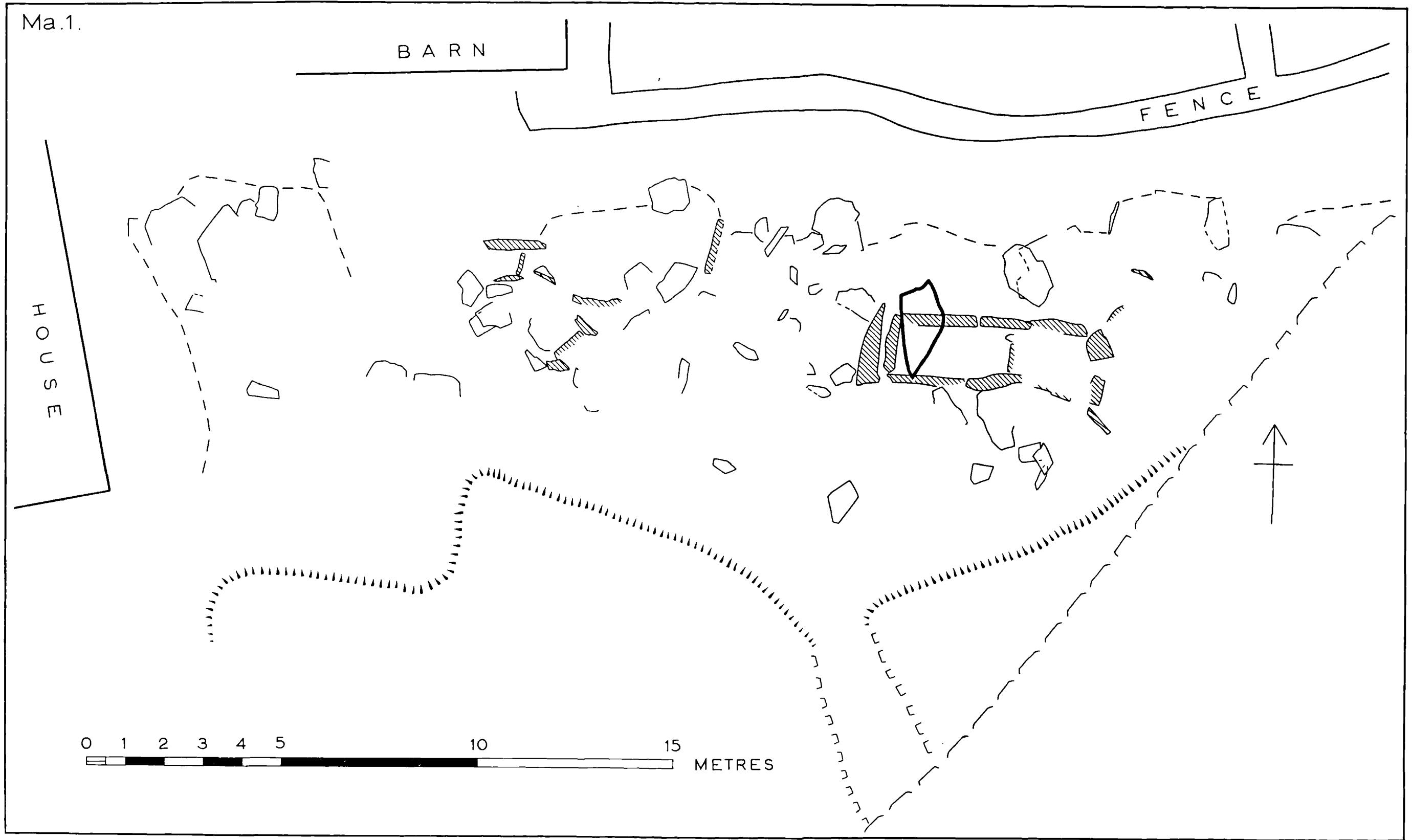
SURVEY
OF THE
MEGALITHIC TOMBS
OF IRELAND

Ruaidhrí de Valéra
and
Seán Ó Nualláin

VOLUME II COUNTY MAYO

DUBLIN
PUBLISHED BY THE STATIONERY OFFICE
1964

To be purchased from the
GOVERNMENT PUBLICATIONS SALE OFFICE, G.P.O. ARCADE, DUBLIN 1
or through any Bookseller



(Ma. 1) Dooncarton or Glengad.

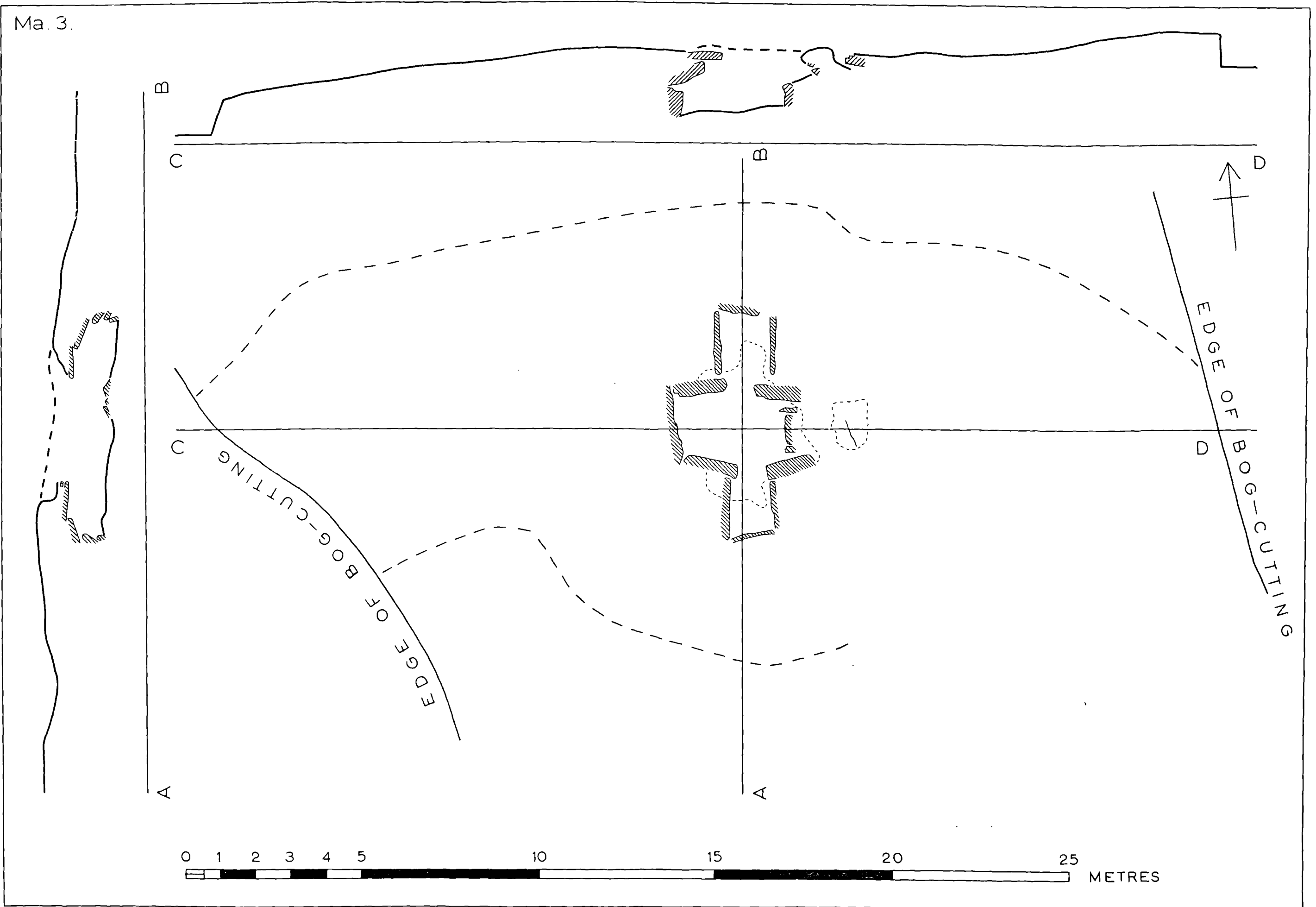
Ma.2.



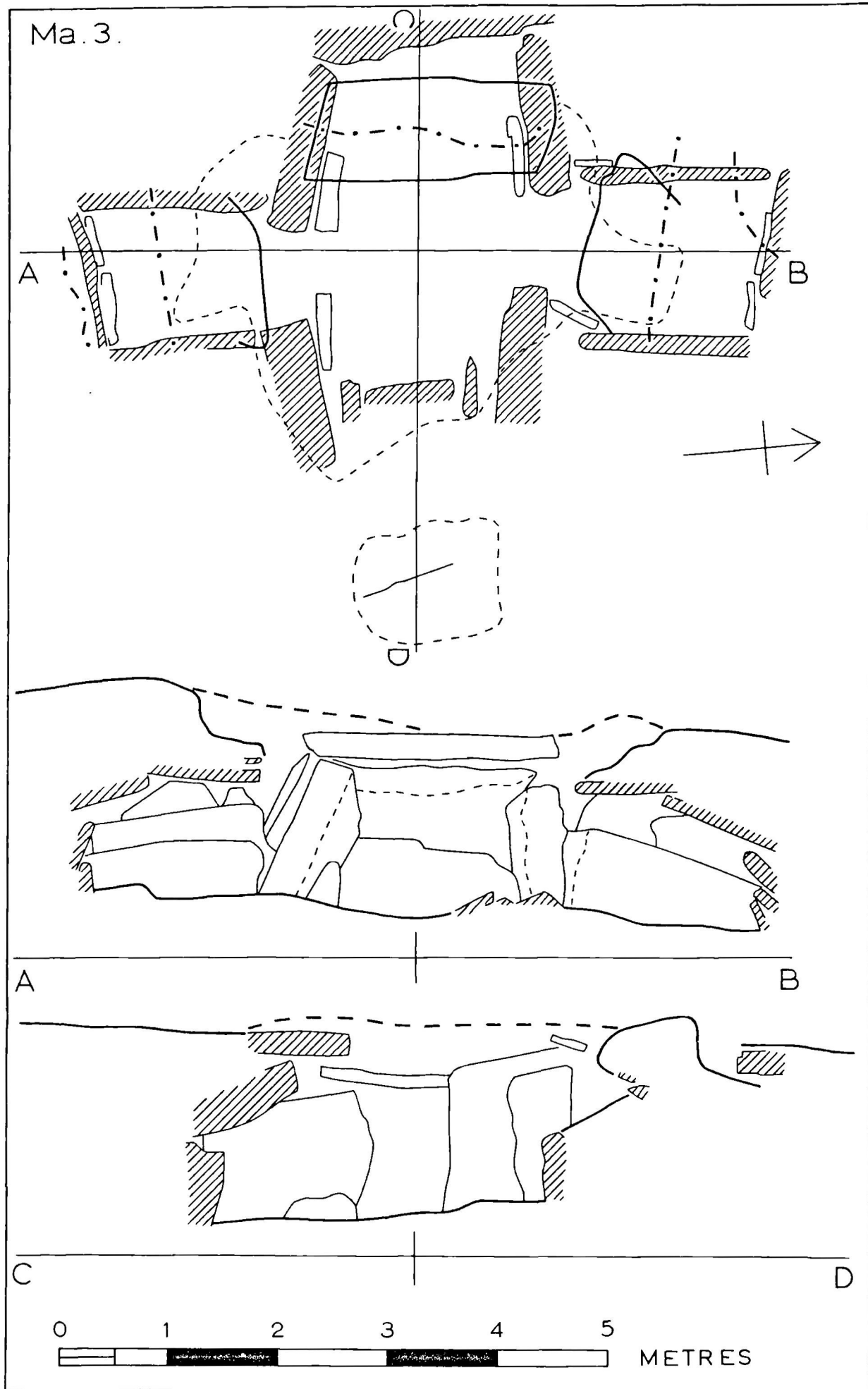
(Ma 2) Rosdoagh

Fig. 3.

Ma. 3.

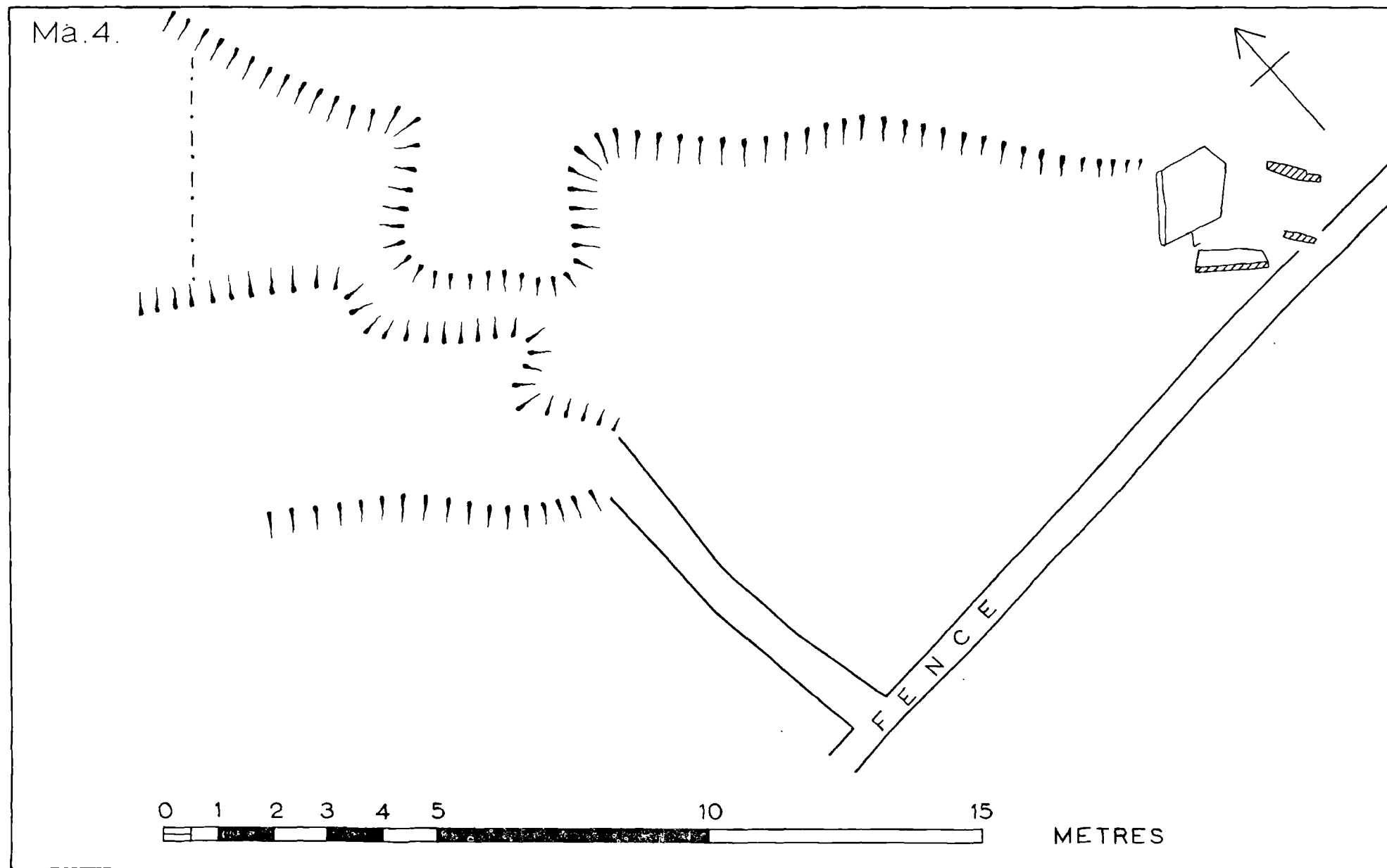


(Ma. 3) Behy.

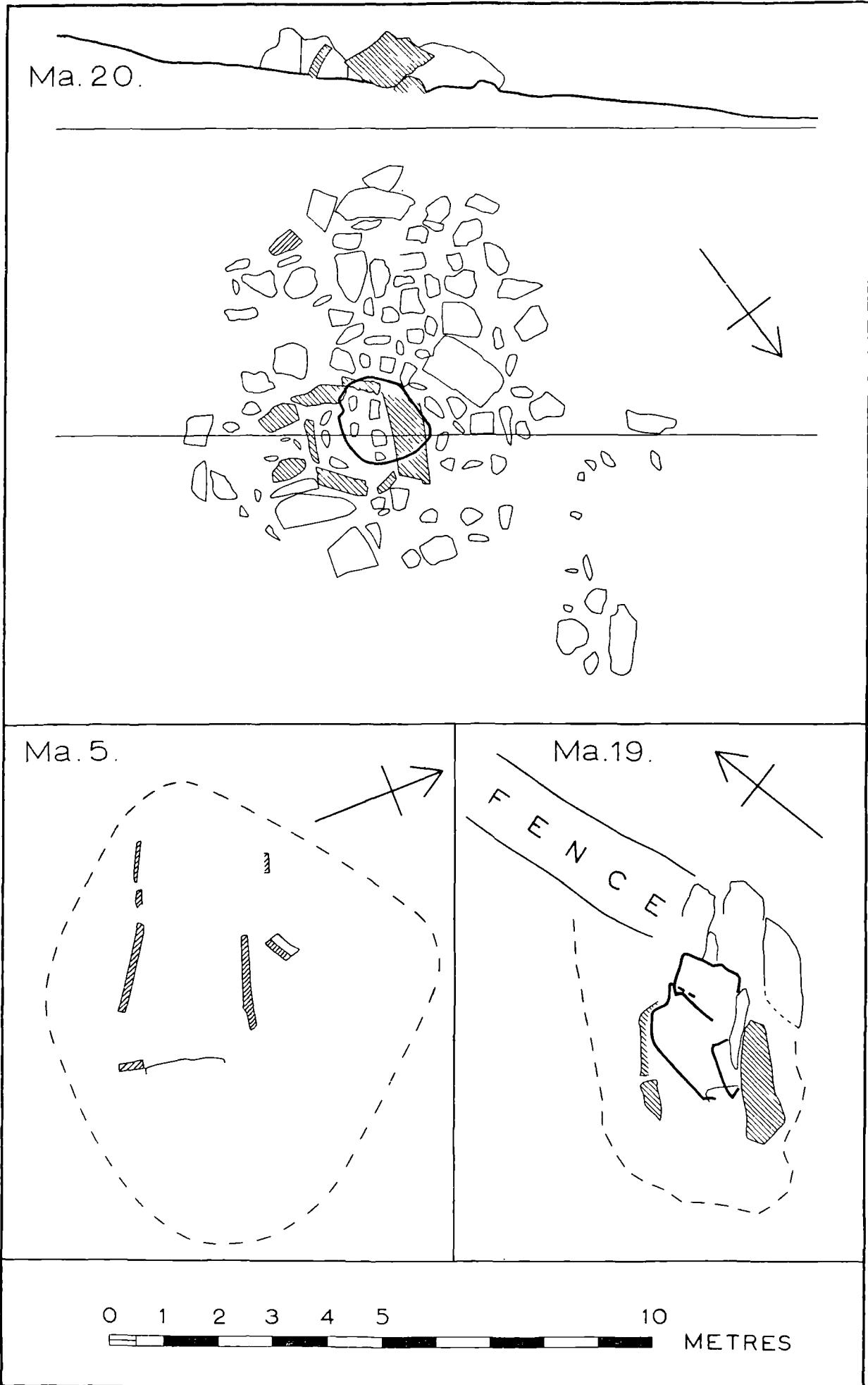


(Ma. 3) Behy. Detailed plan and elevations.

Fig. 5.



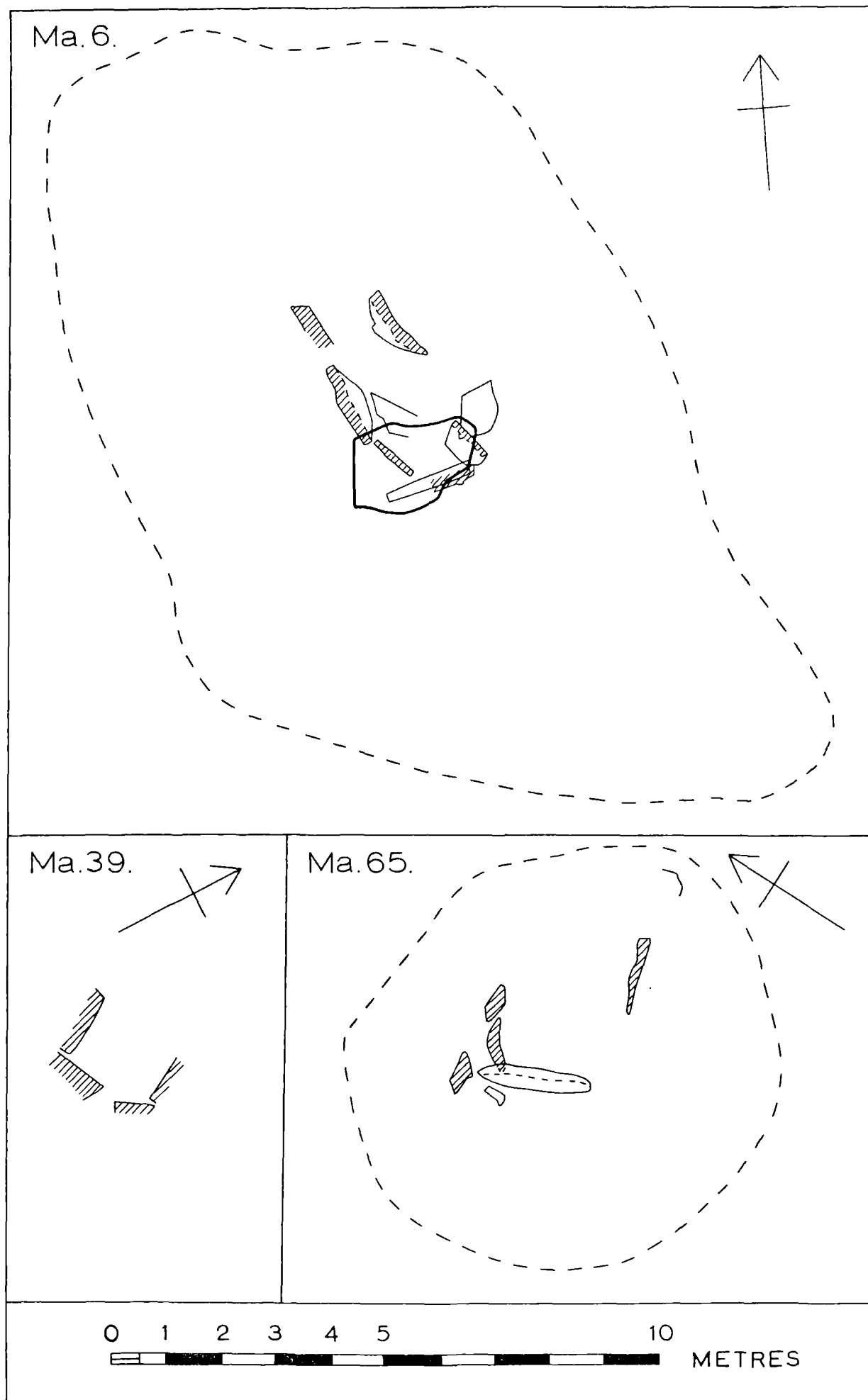
(Ma. 4) Glenulra



(Ma 20) Knocknallow.

(Ma. 5) Glenulra.

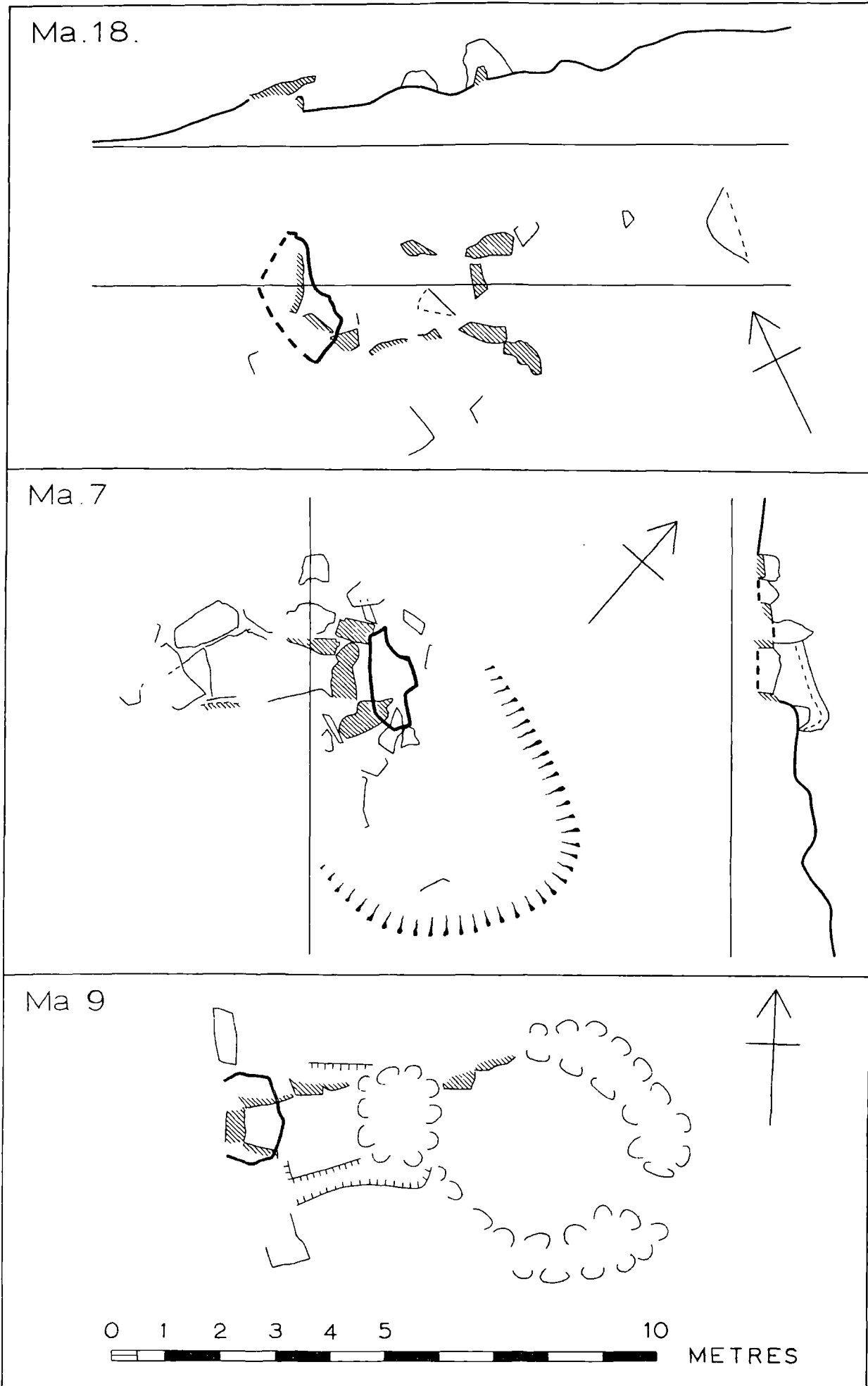
(Ma 19) Gortbrack North.



(Ma. 6) Belderg More.

(Ma. 39) Tawnywaddyduff.

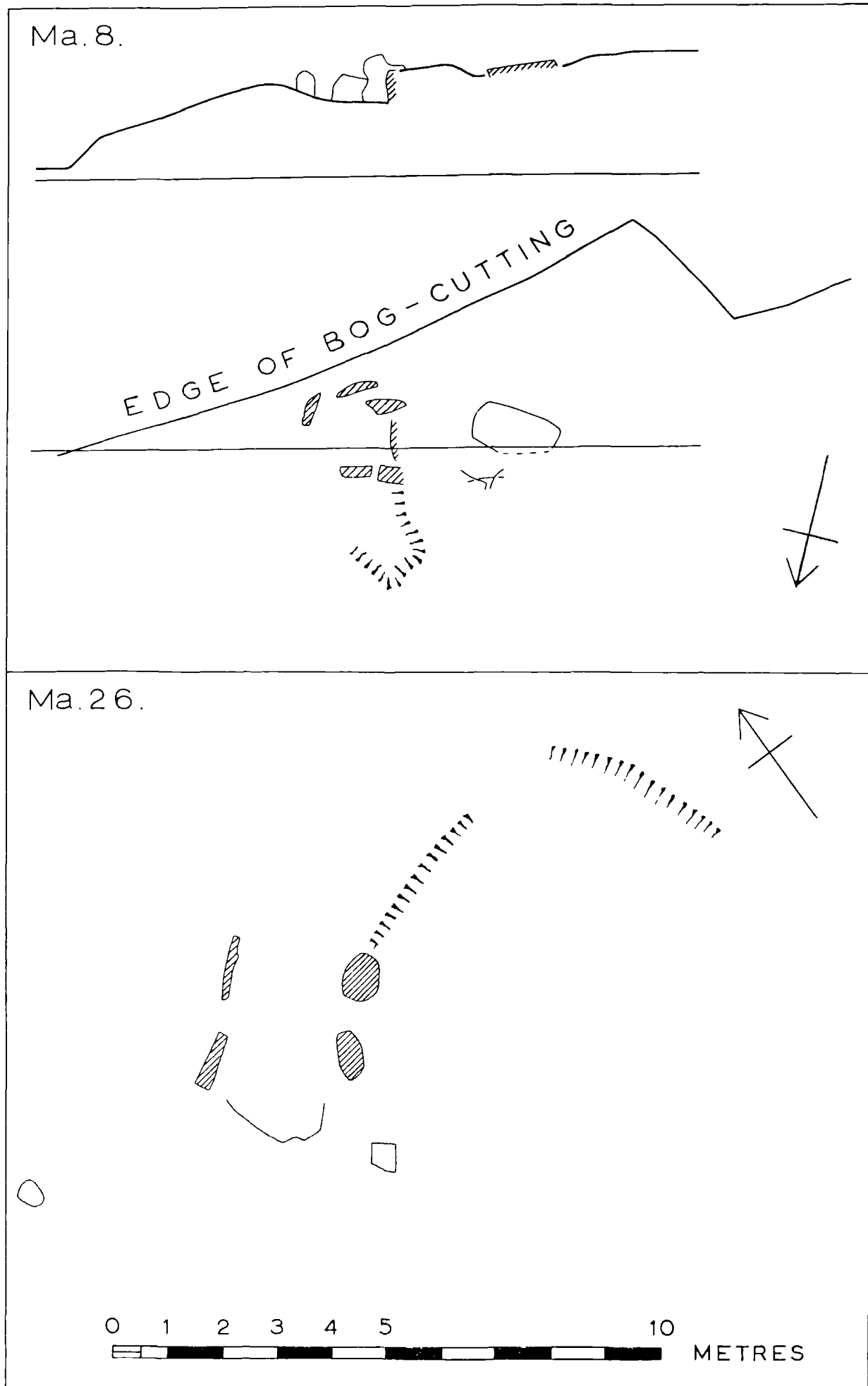
(Ma. 65) Drumsleed



(Ma. 18) Shanaghy

(Ma. 7) Belderg More

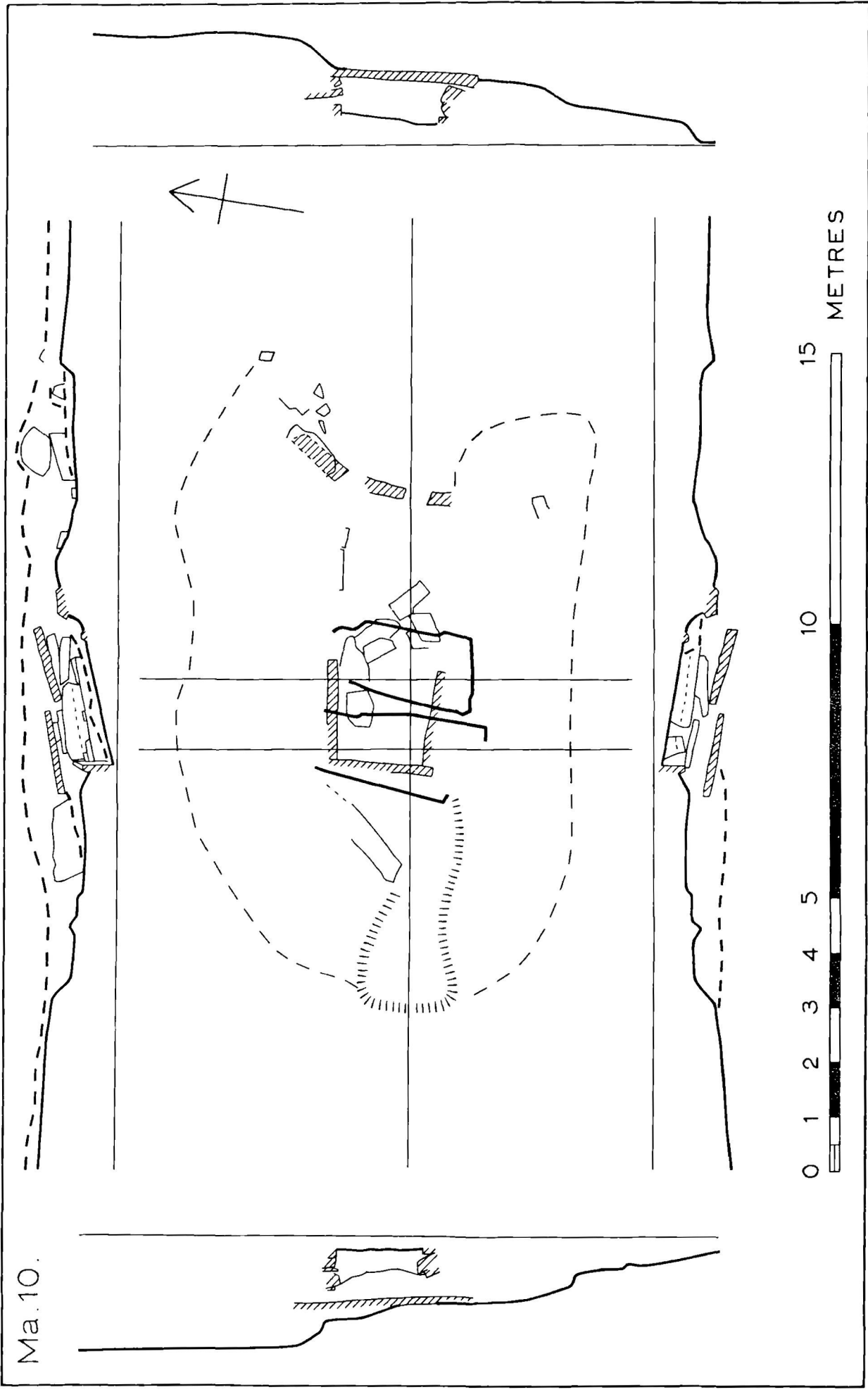
(Ma. 9) Glenulra.



(Ma. 8) Glenulra.

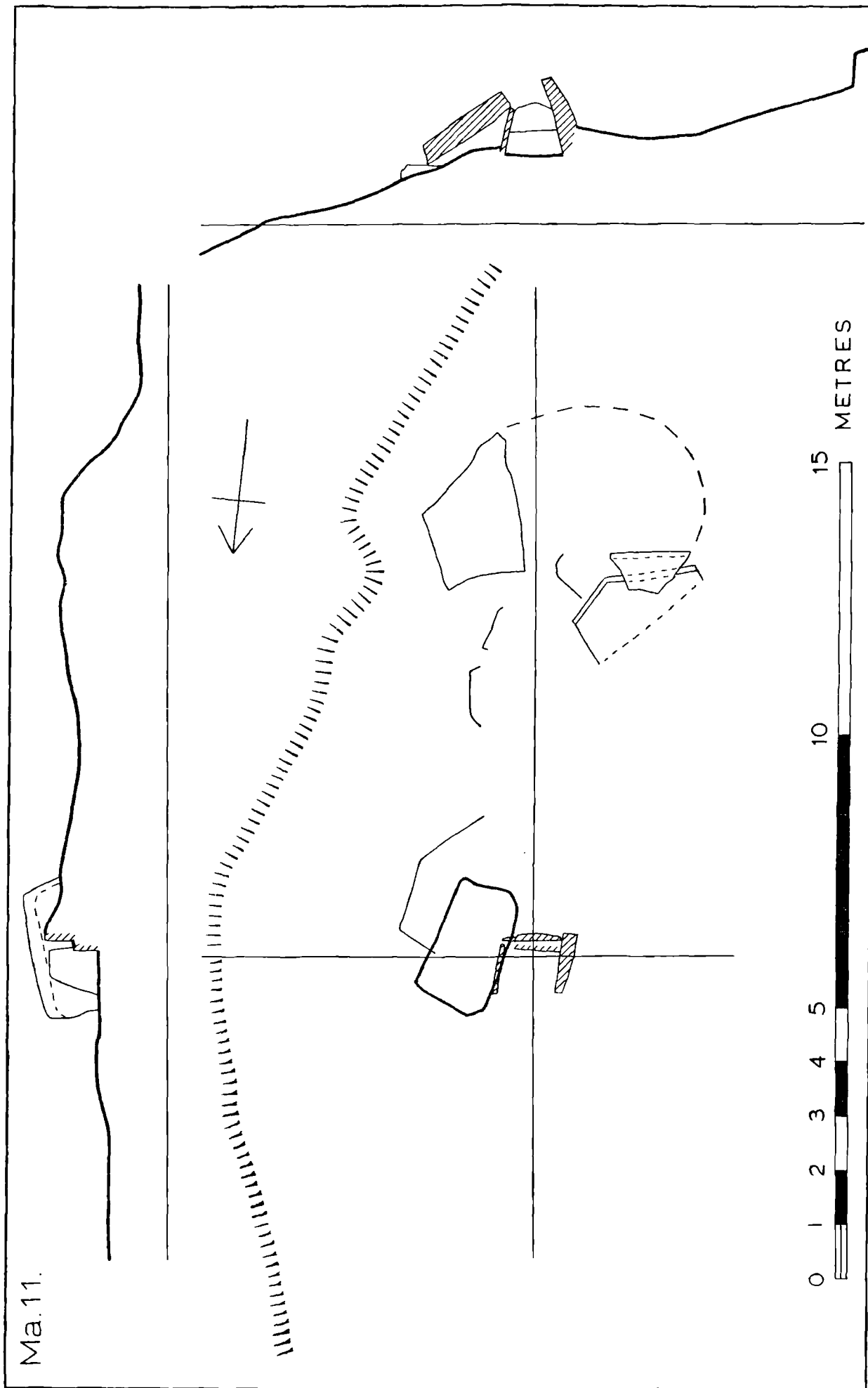
(Ma. 26) Aghaleague.

Fig. 10.

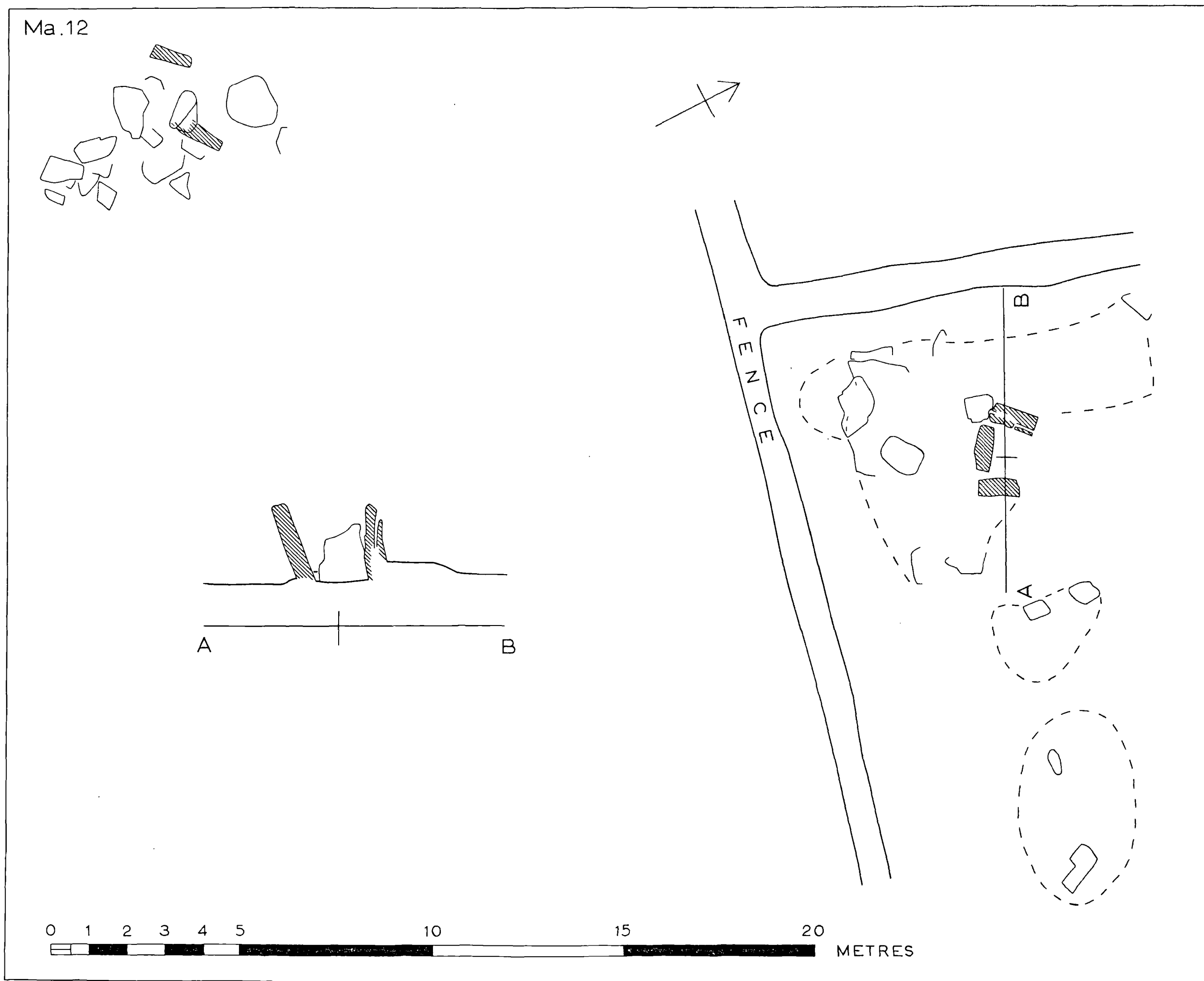


(Ma 10) Sralagagh.

Fig. 11.

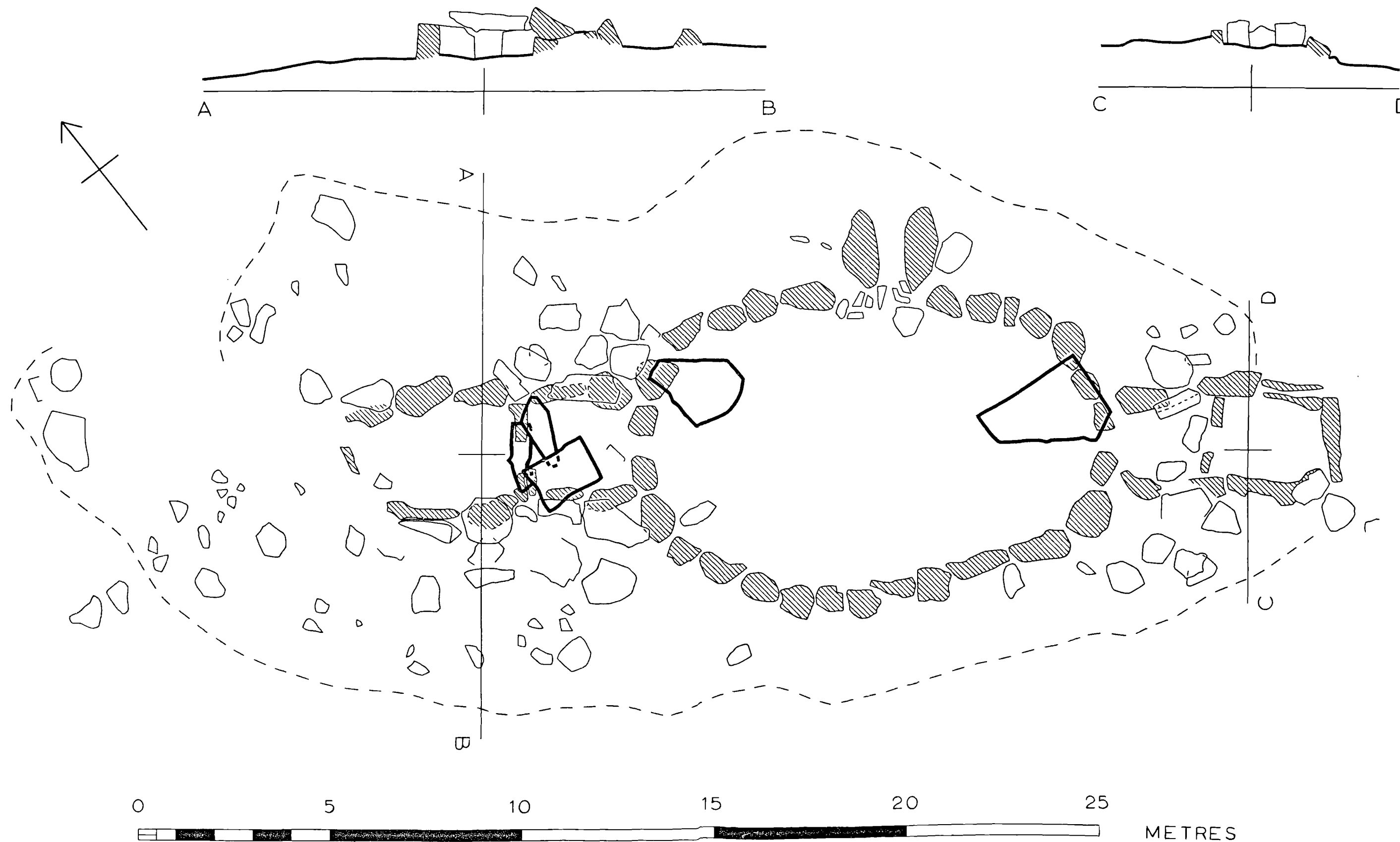


(Ma 11) Ballyknock.

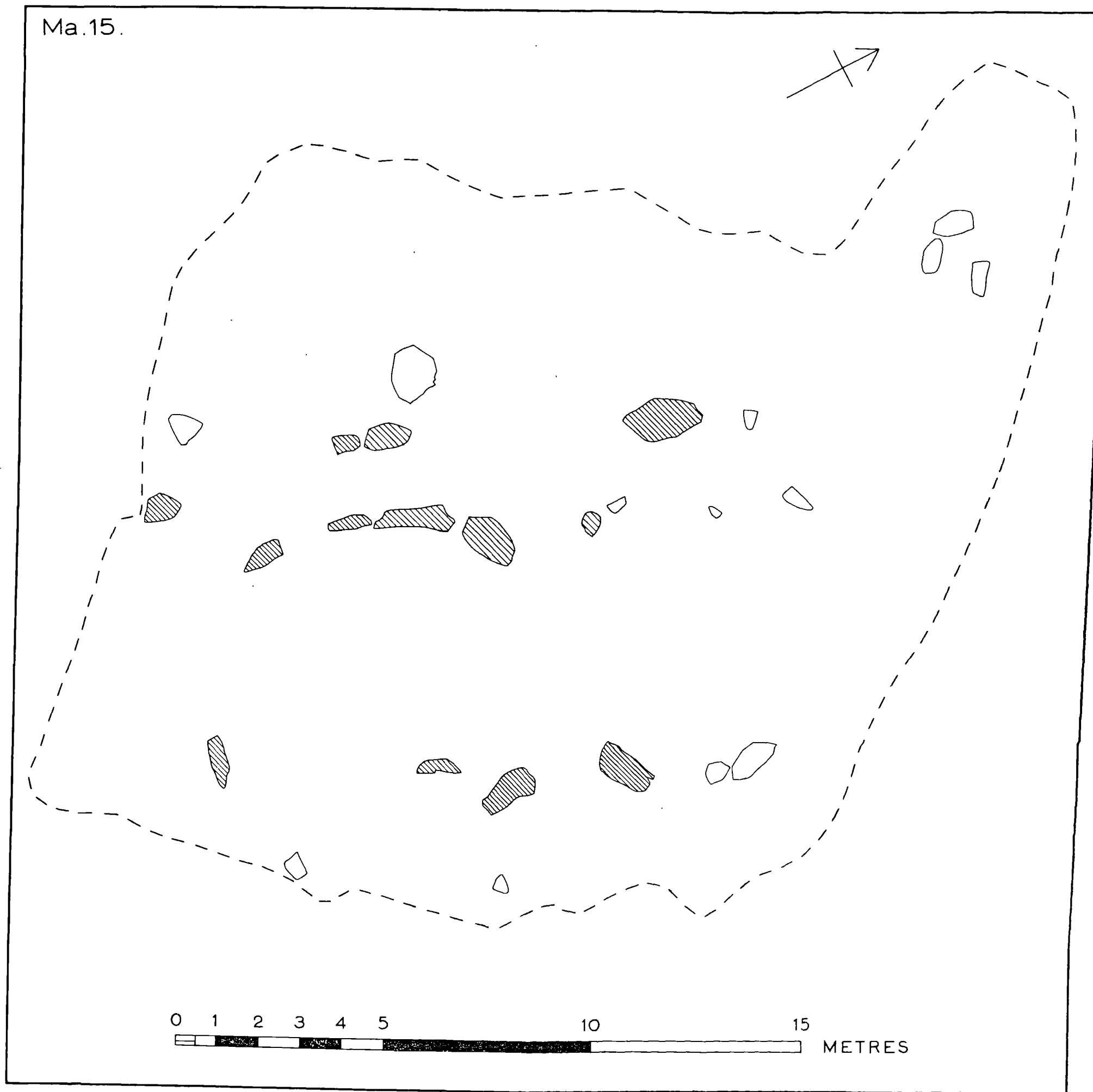


(Ma. 12) Ballyknock.

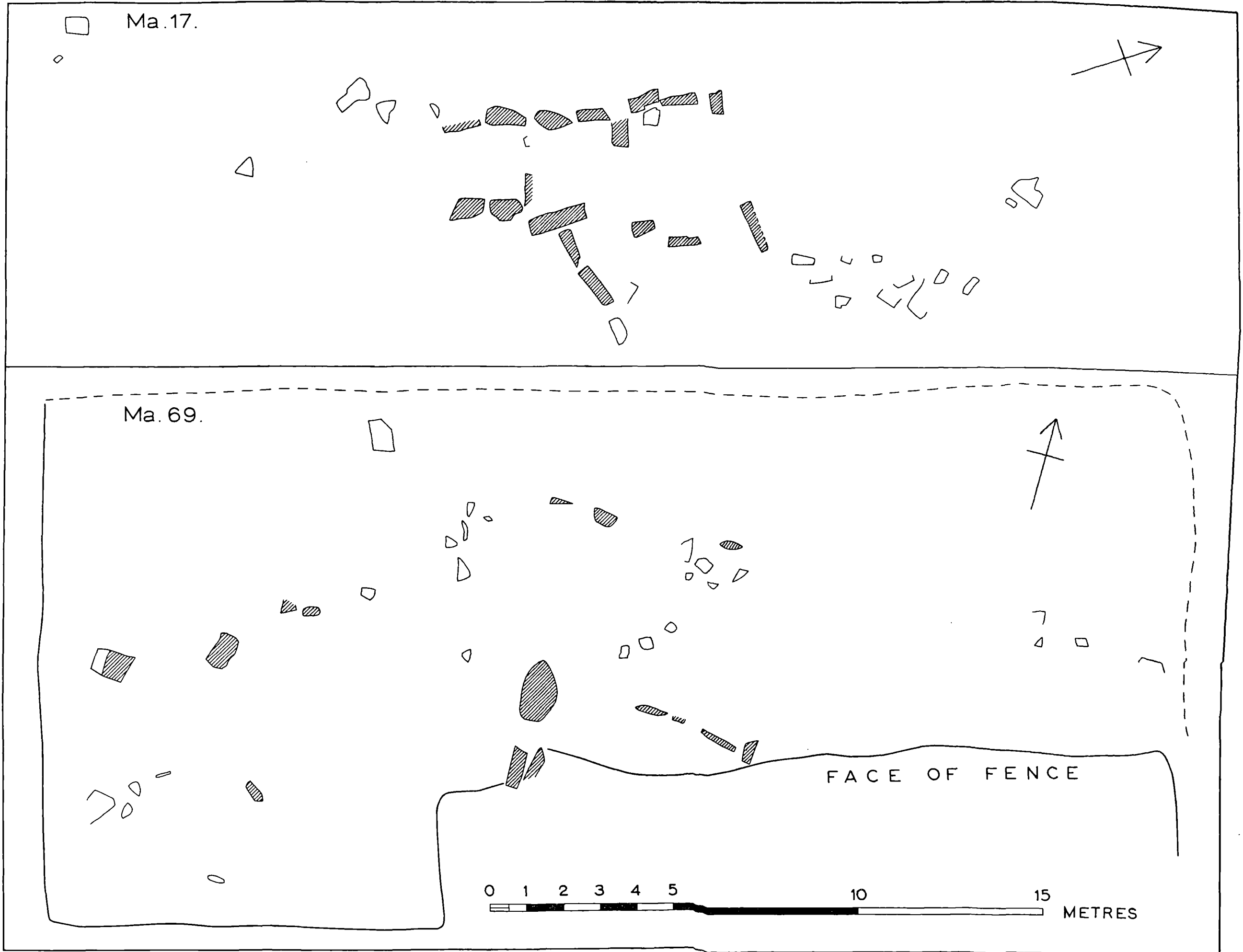
Ma.13.



(Ma 13) Ballyglass.



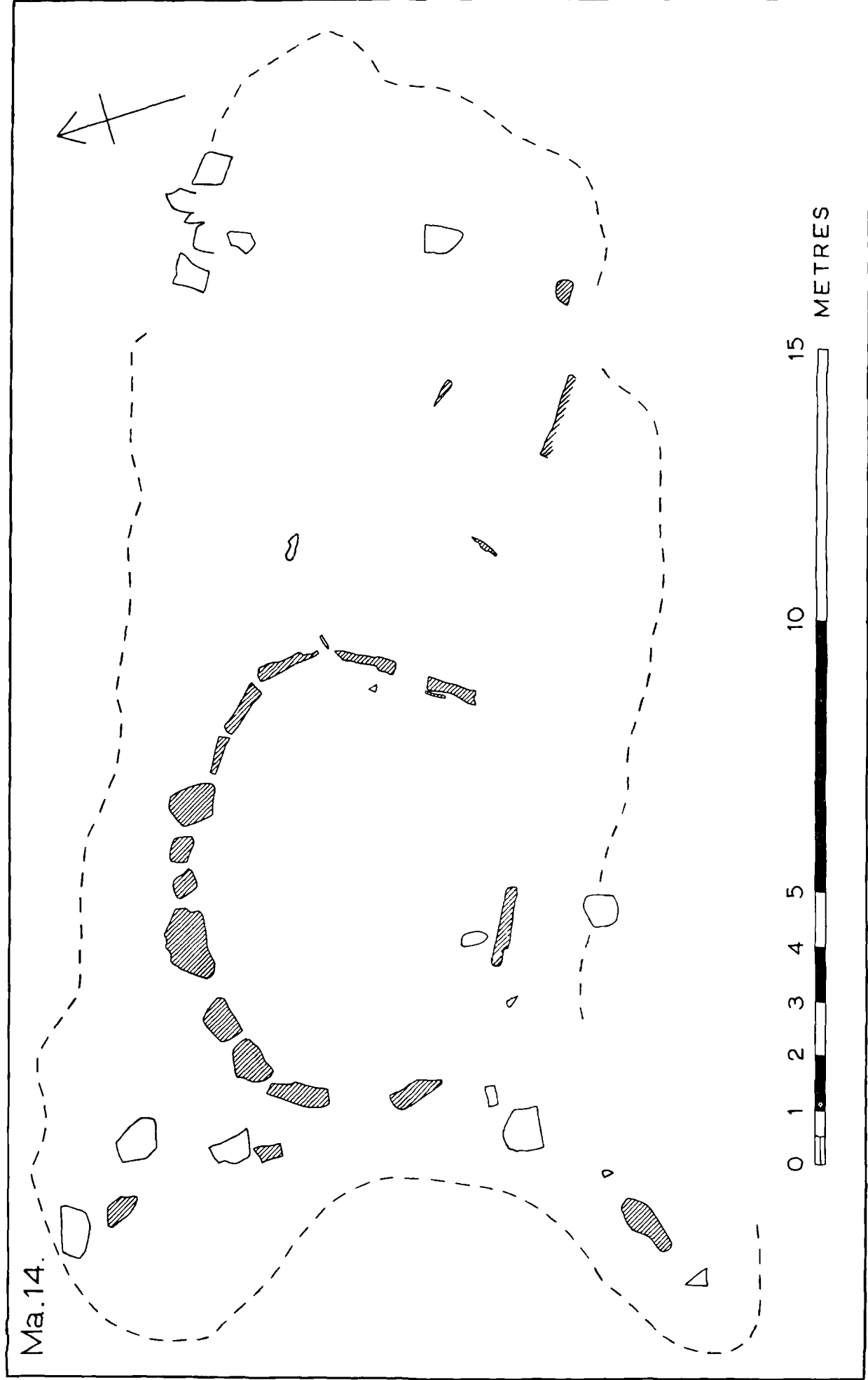
(Ma 15) Rathoonagh



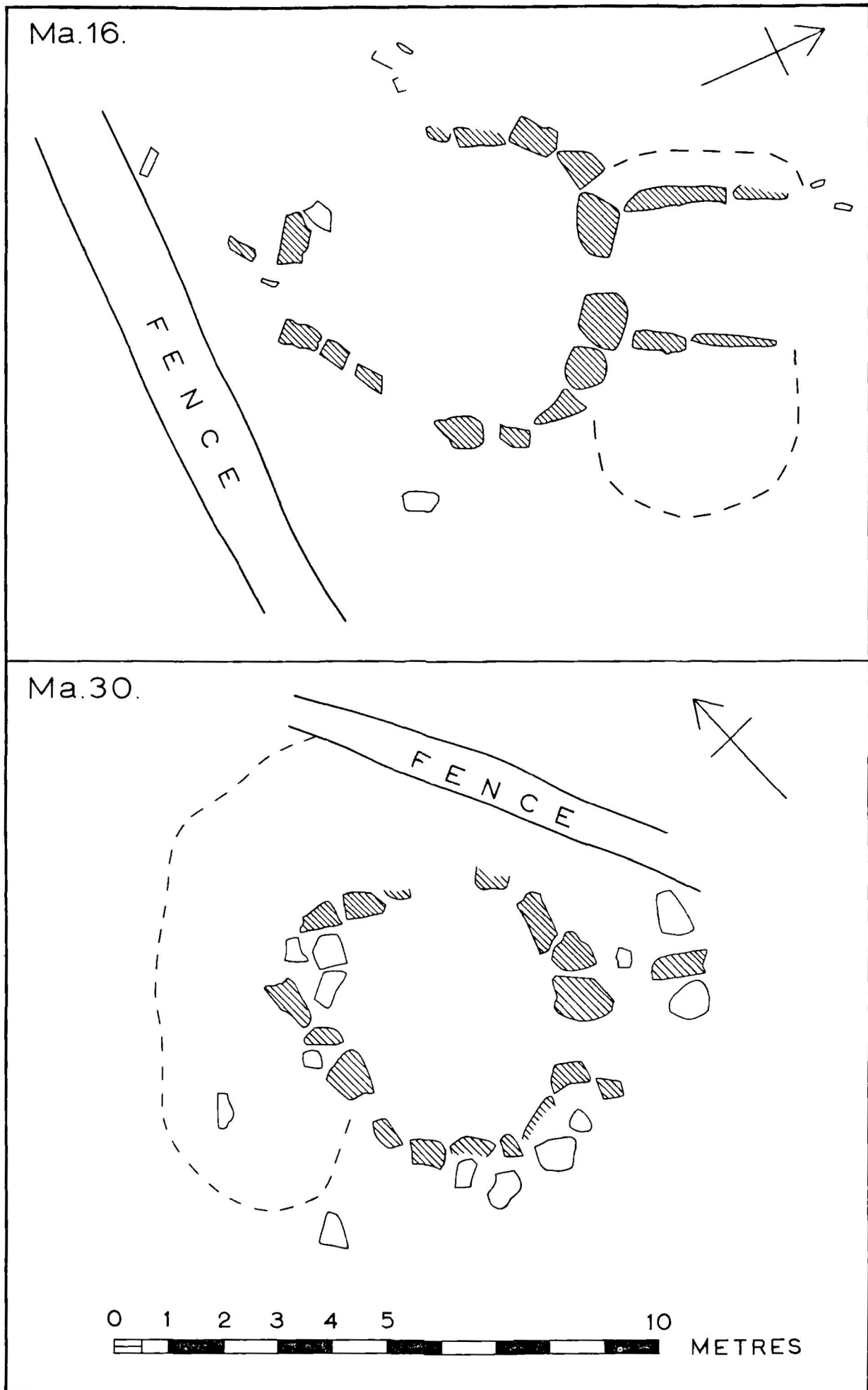
(Ma. 17) Lecarrowtemple.

(Ma. 69) Ballyduffy.

Fig. 16.



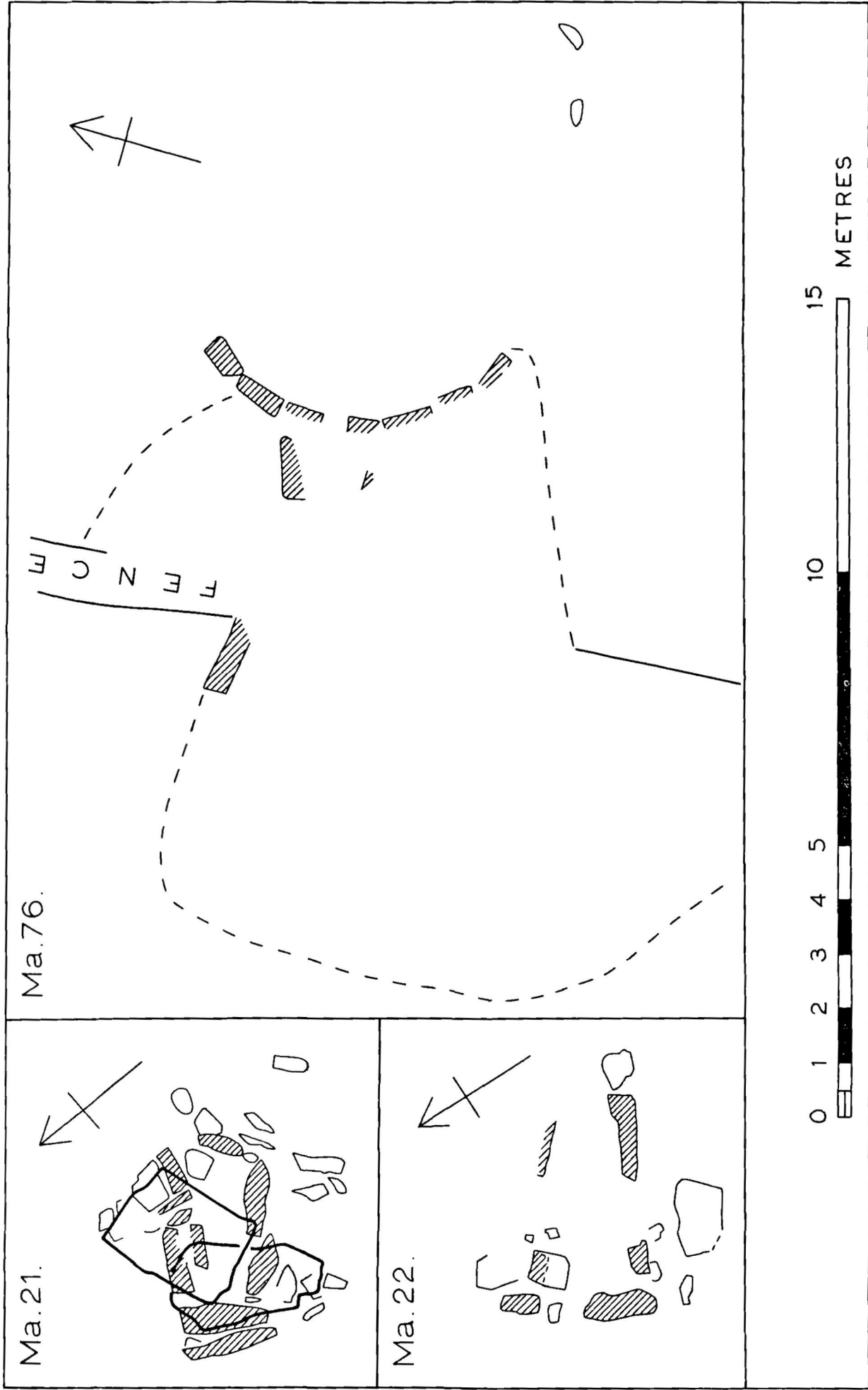
(Ma 14) Ballyglass



(Ma. 16) Lecarrowtemple.

(Ma 30) Creevagh More.

Fig. 18.



Ma. 21.

Ma. 76.

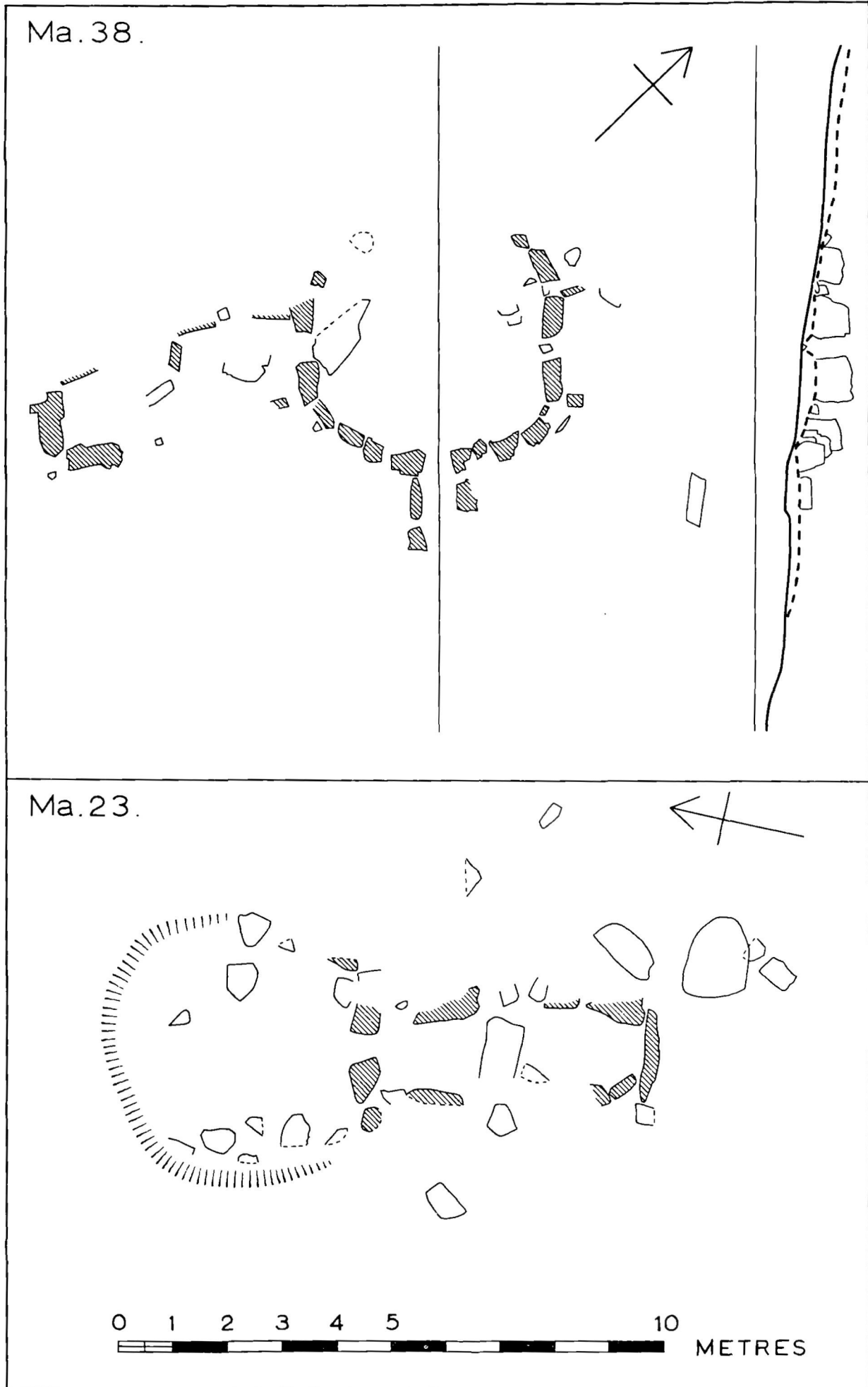
Ma. 22.

0 1 2 3 4 5 10 15 METRES

(Ma. 21) Faulagh.

(Ma. 22) Faulagh.

(Ma. 76) Coollagagh.

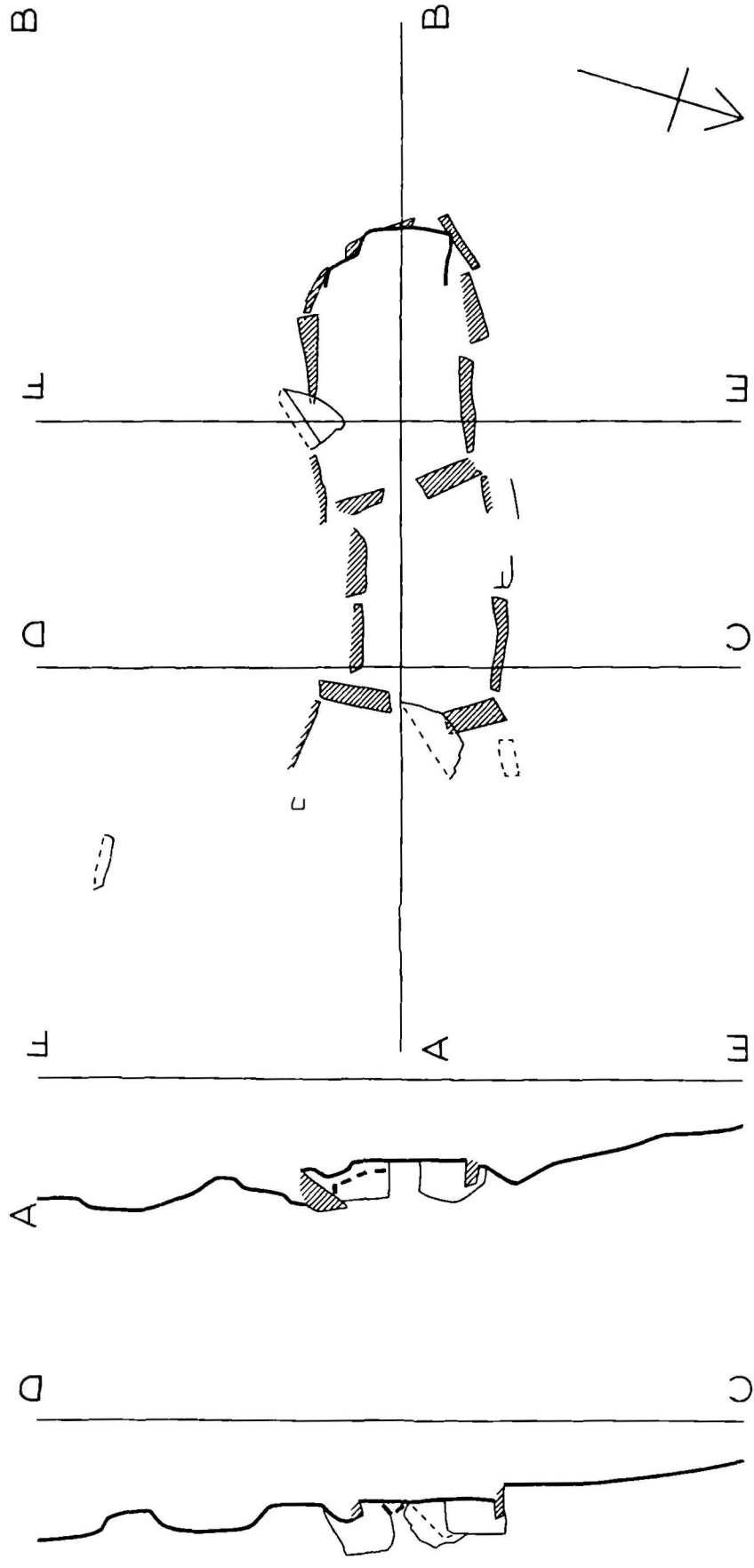
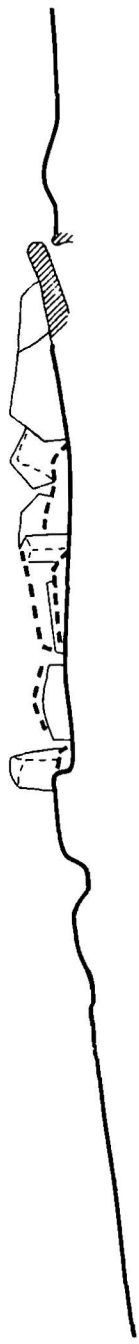


(Ma. 38) Muingerroon South.

(Ma. 23) Muingerroon South.

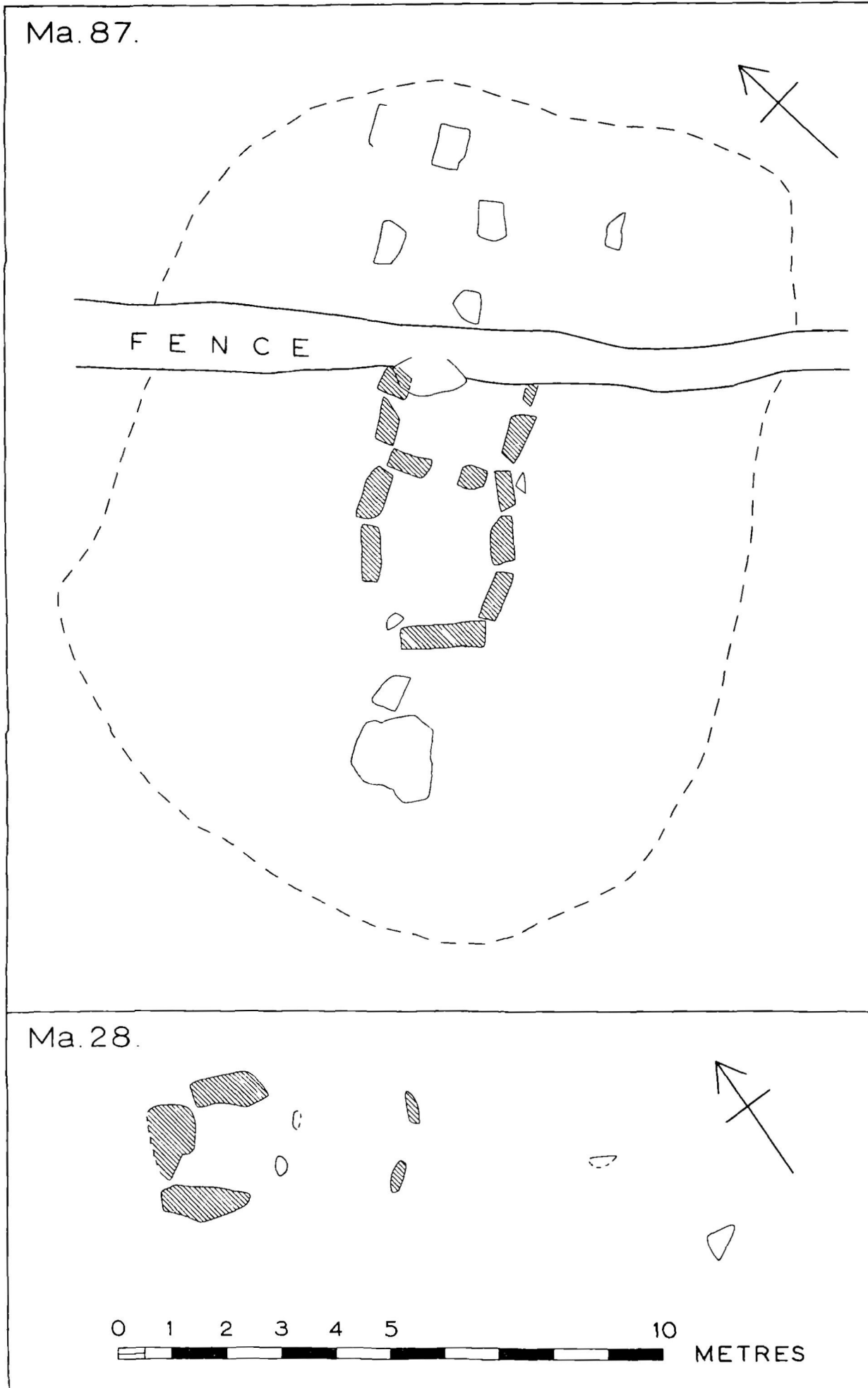
Fig. 20.

Ma. 24.



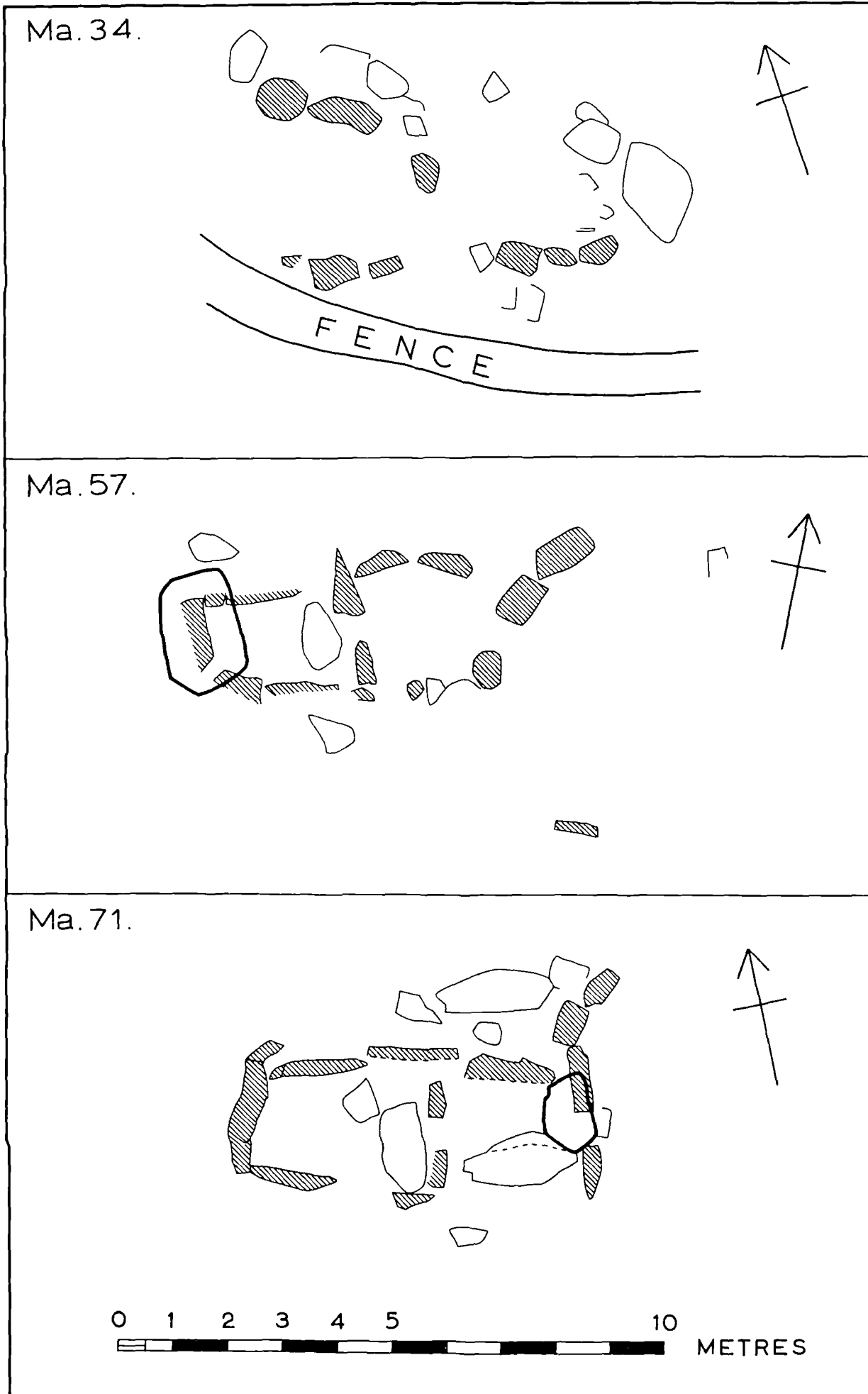
(Ma. 24) Aghoo.

Fig. 21.



(Ma 87) Shinganagh.

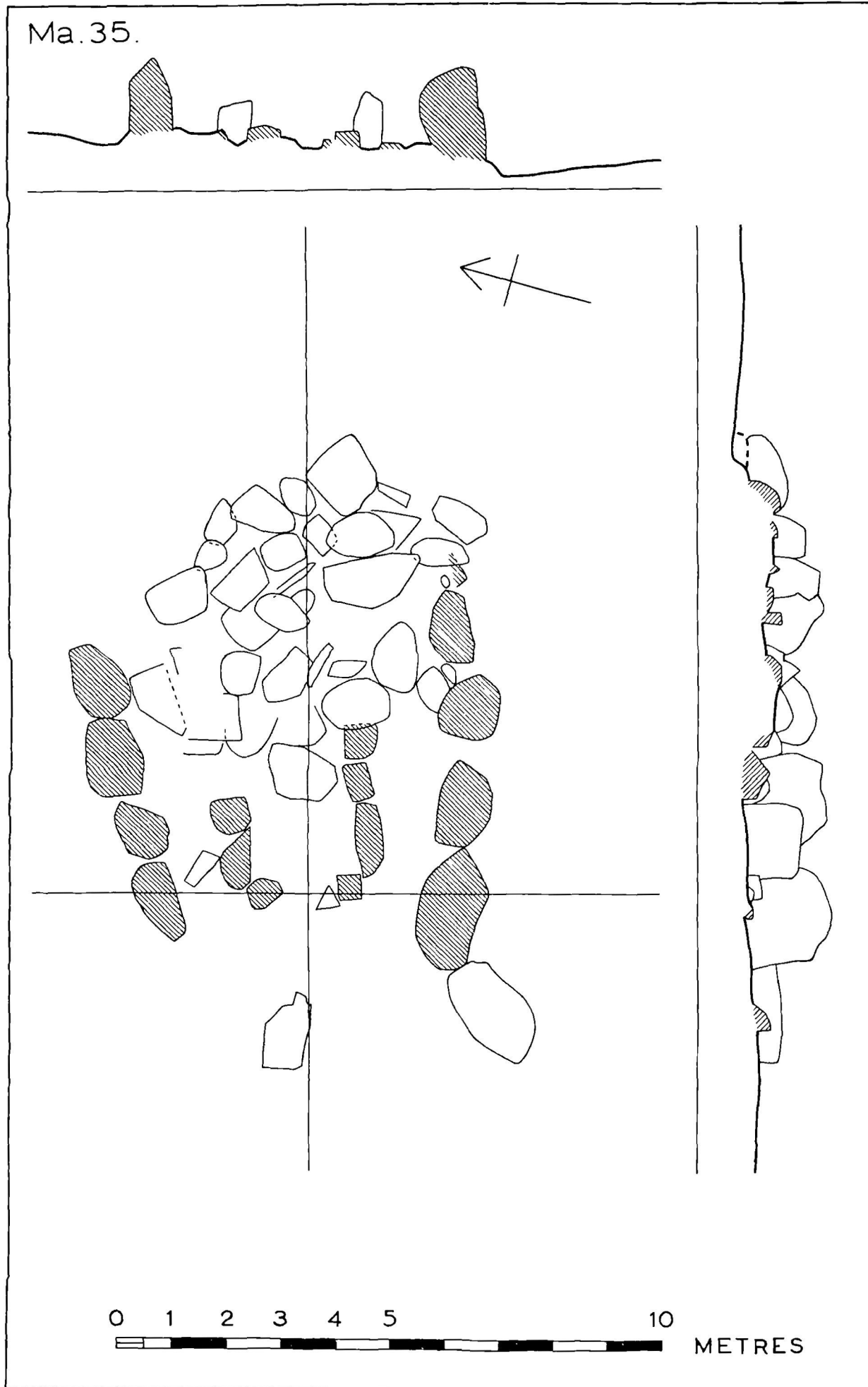
(Ma 28) Ballybeg



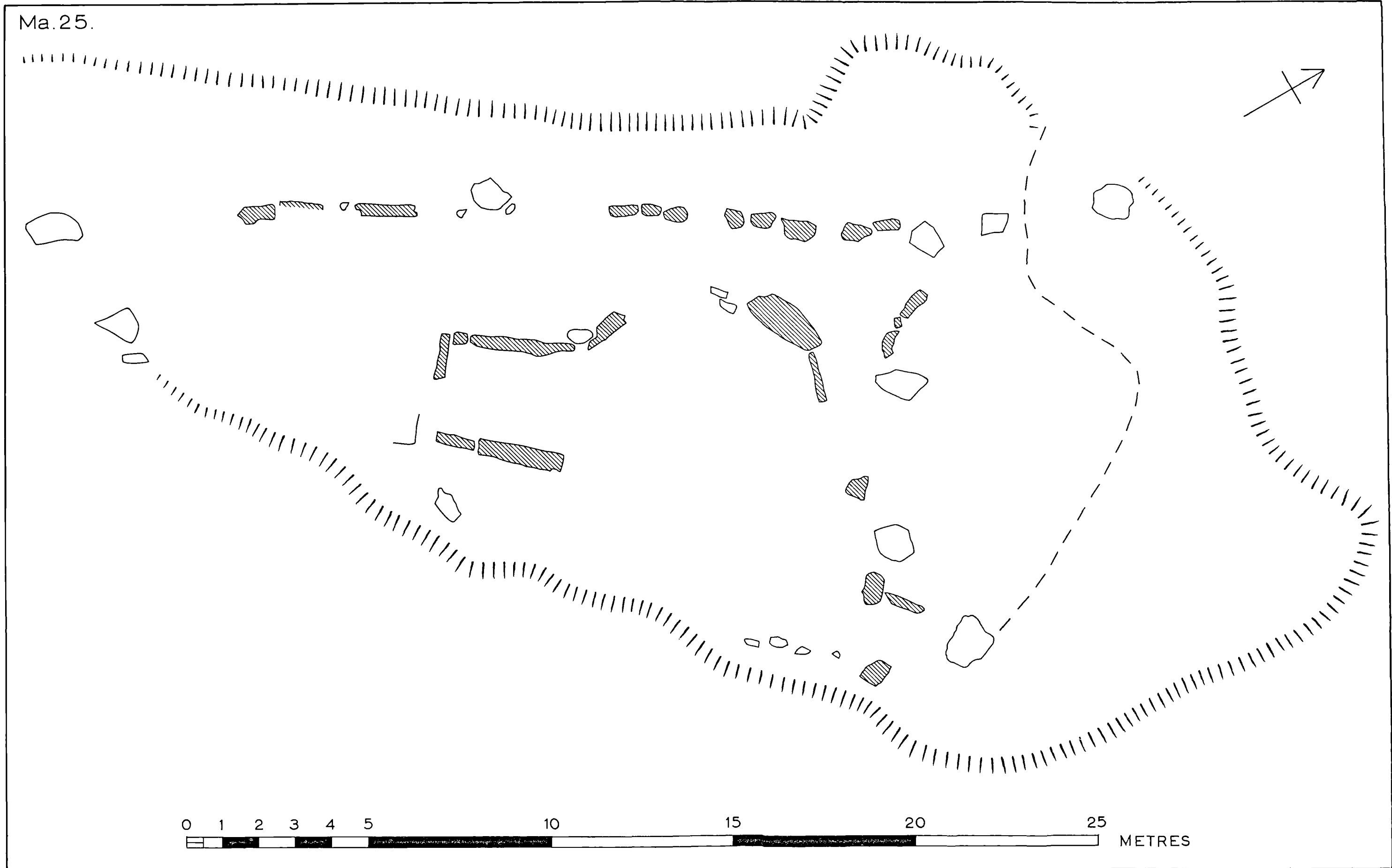
(Ma. 34) Cloonboy.

(Ma. 57) Mullaghawny.

(Ma. 71) Coolcraun.

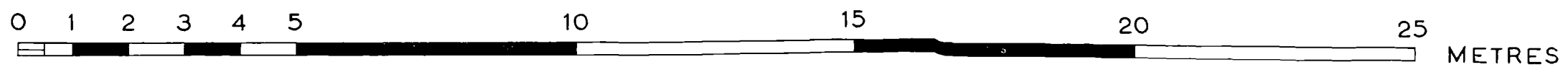
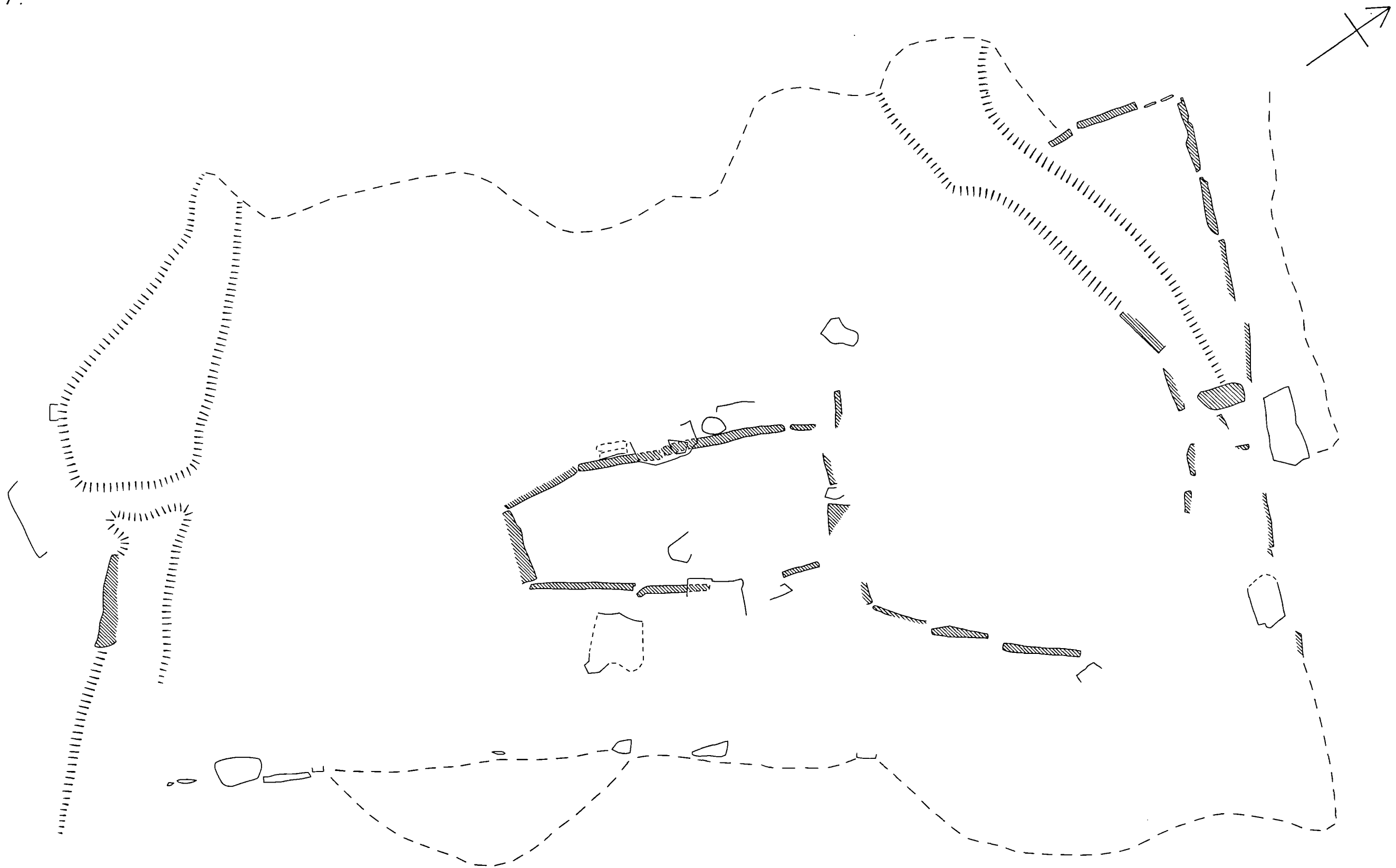


(Ma. 35) Rathfrankpark.

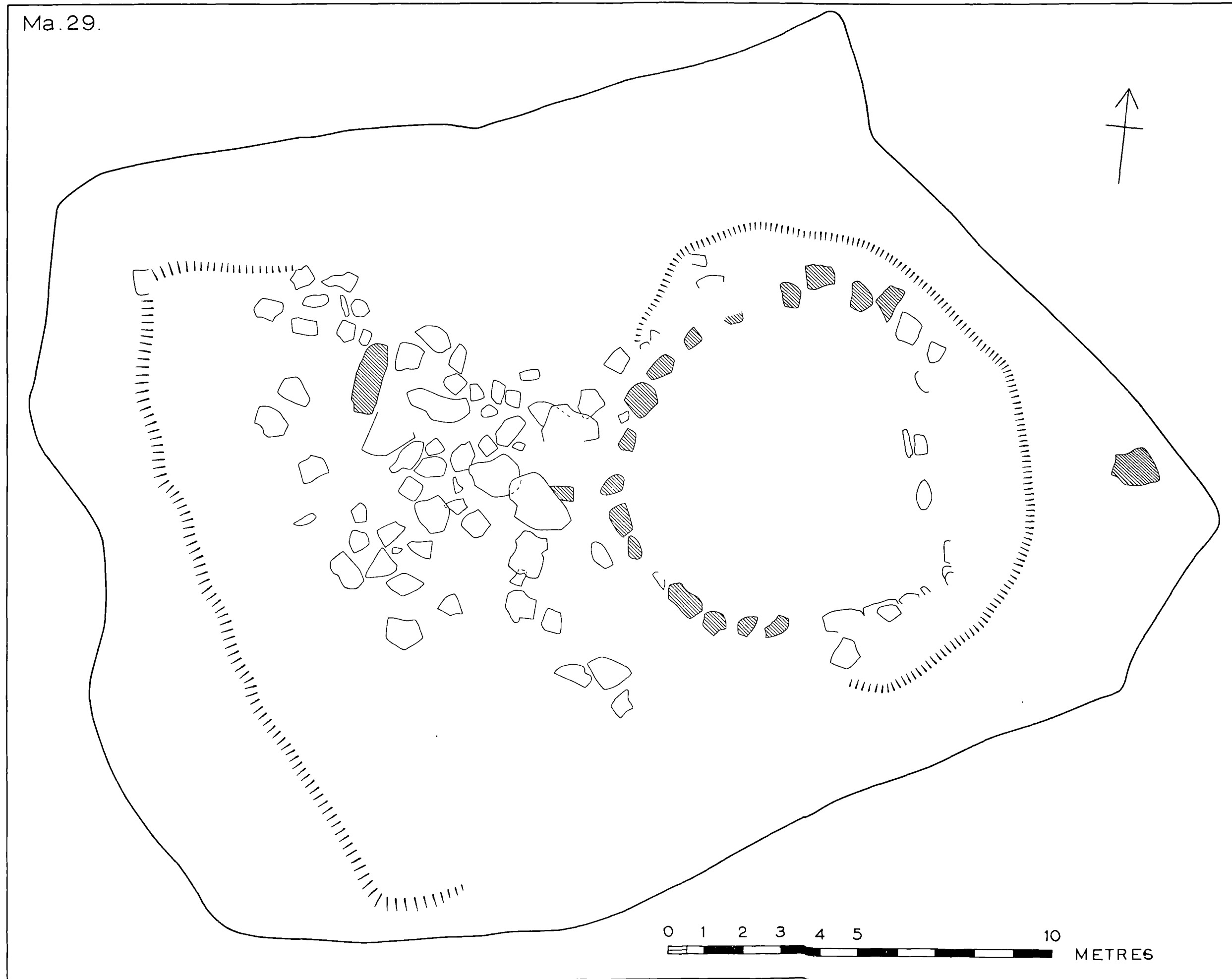


(Ma. 25) Rathoonagh.

Ma.27.



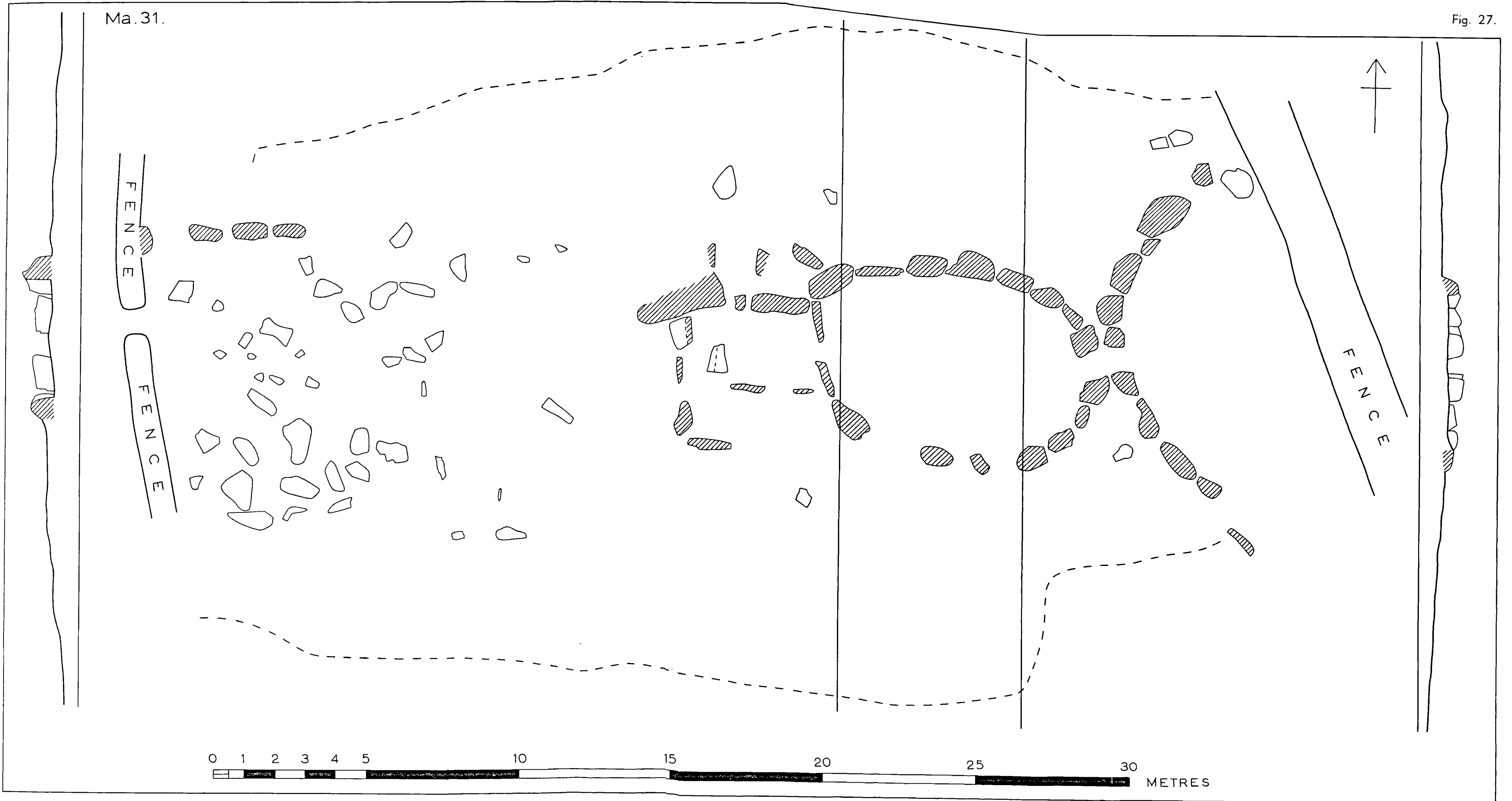
(Ma. 27) Barnhill Upper.



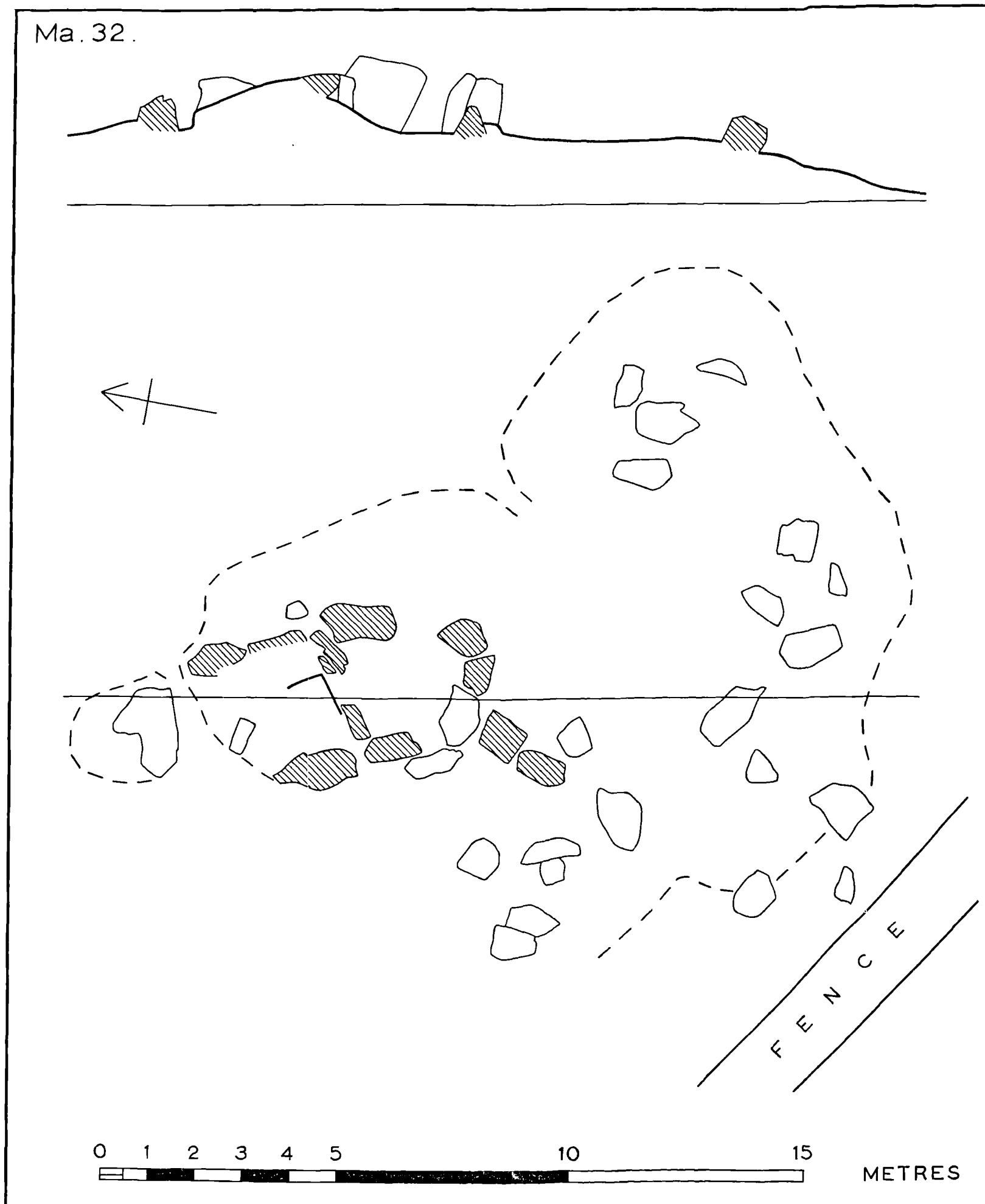
(Ma. 29). Creevagh More.

Ma. 31.

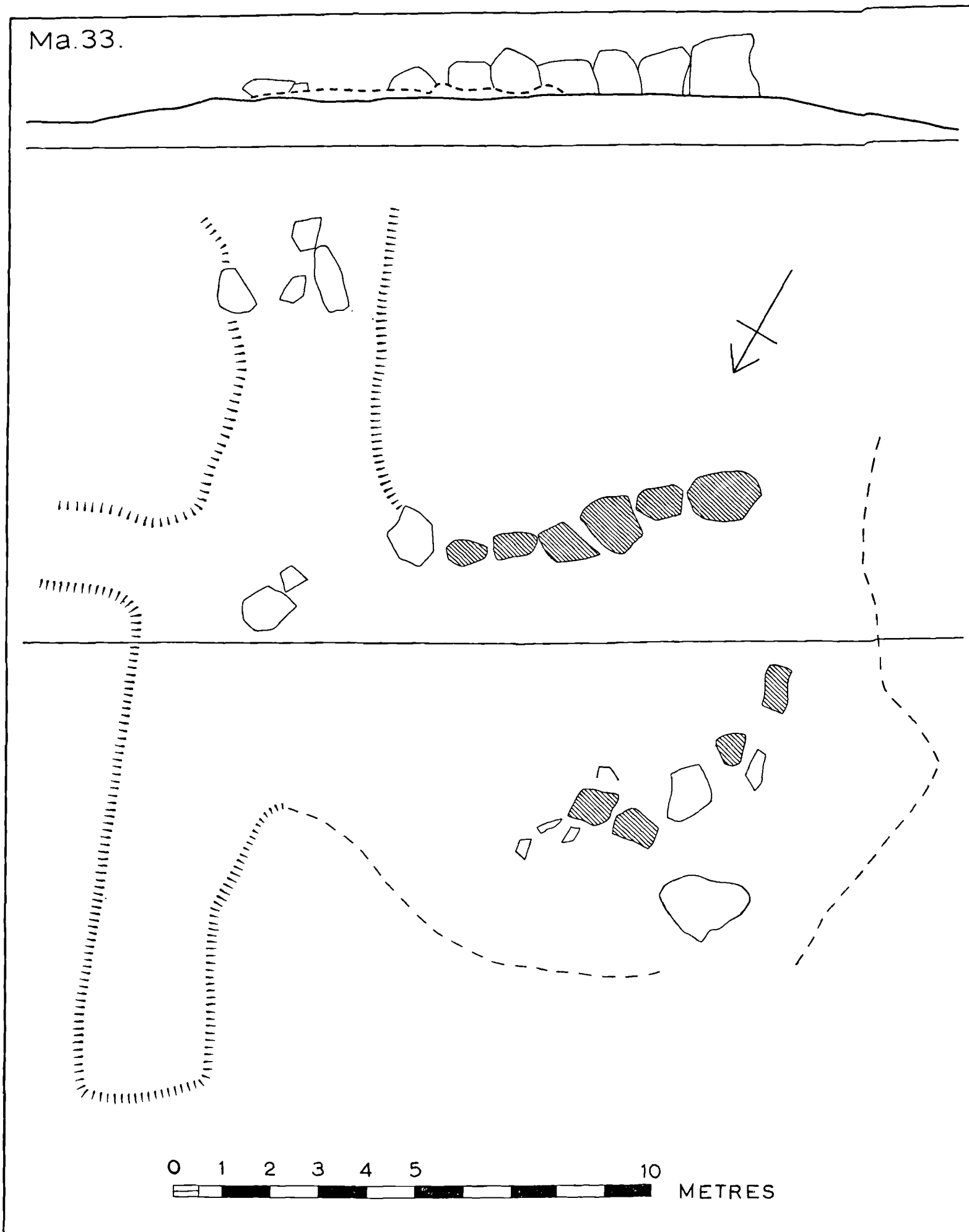
Fig. 27.



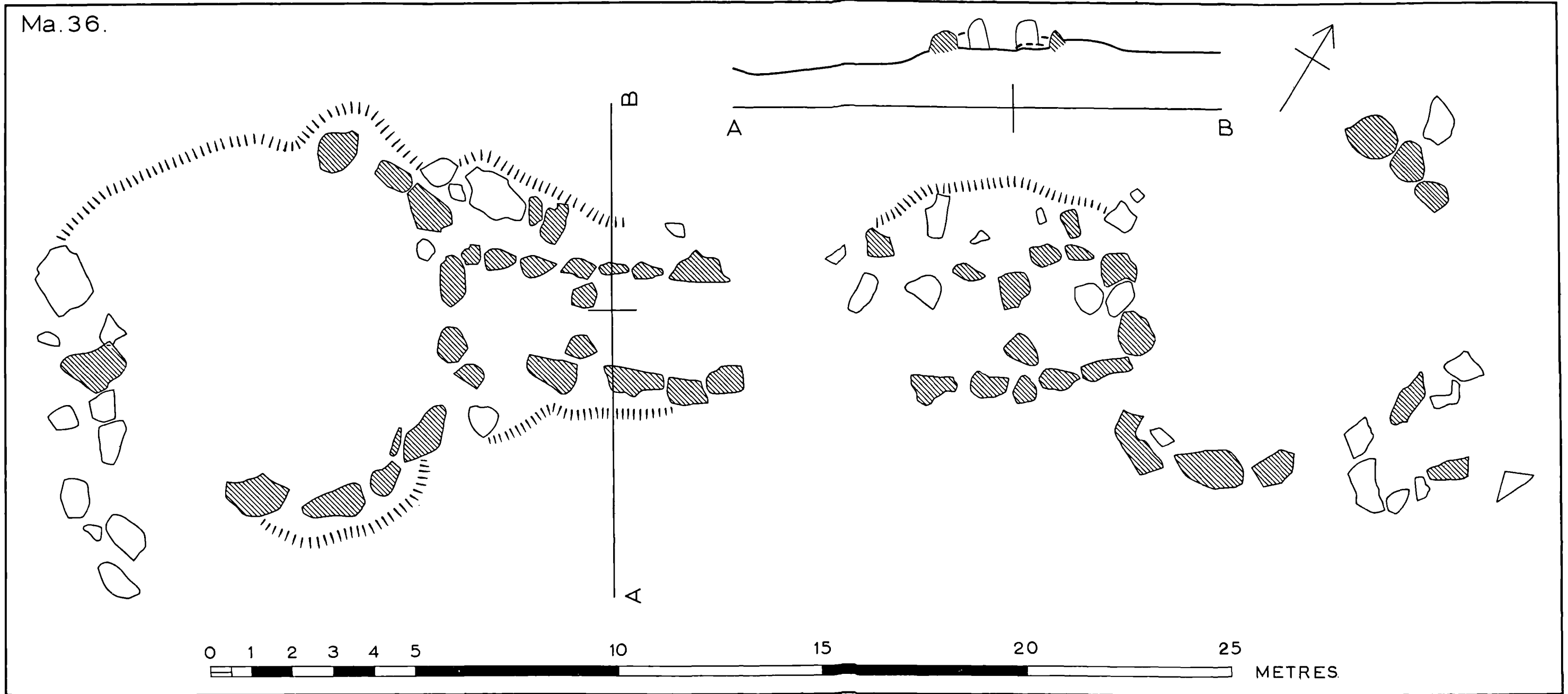
(Ma. 31) Ballybeg.



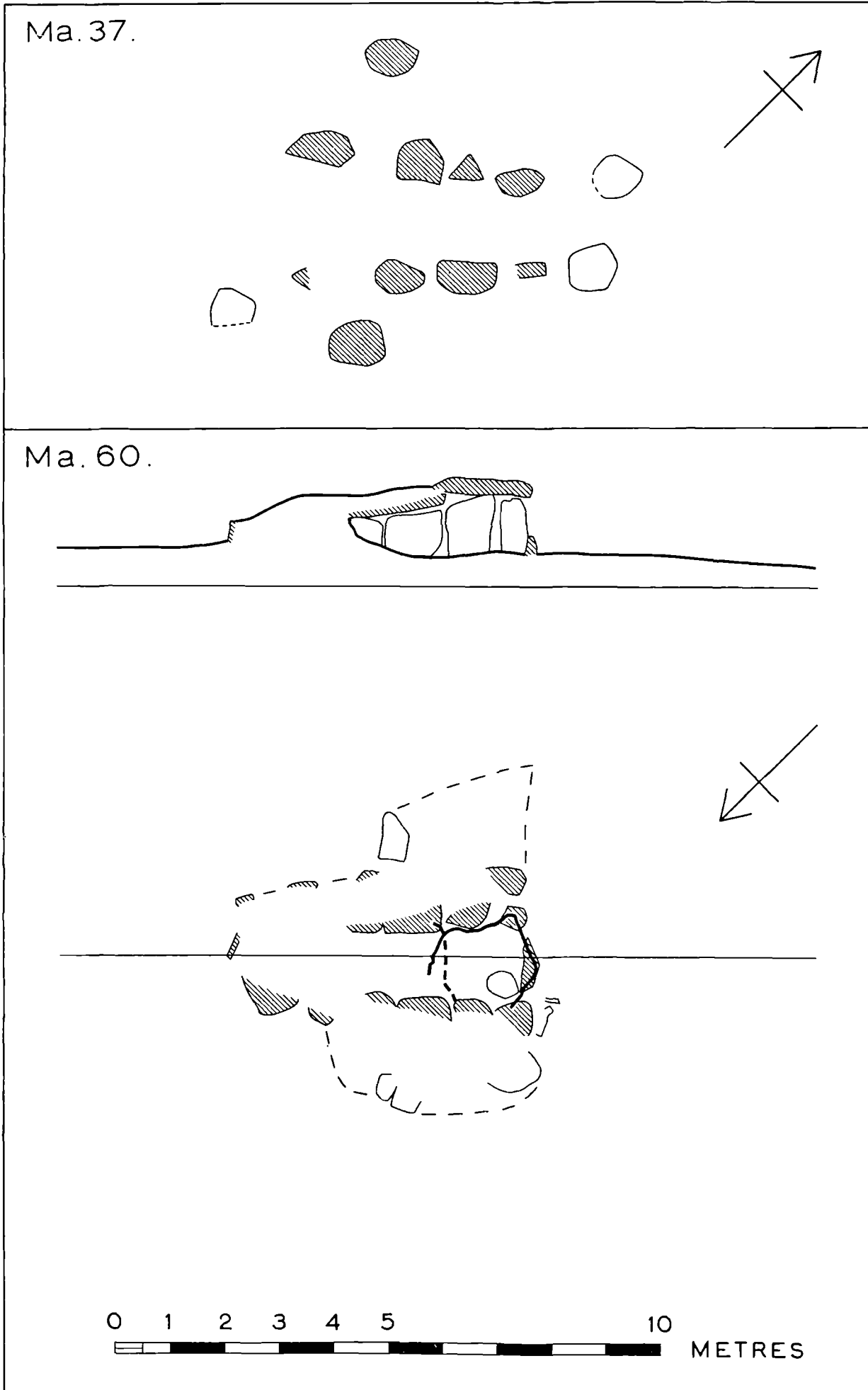
(Ma. 32) Rooghan.



(Ma. 33) Breastagh.



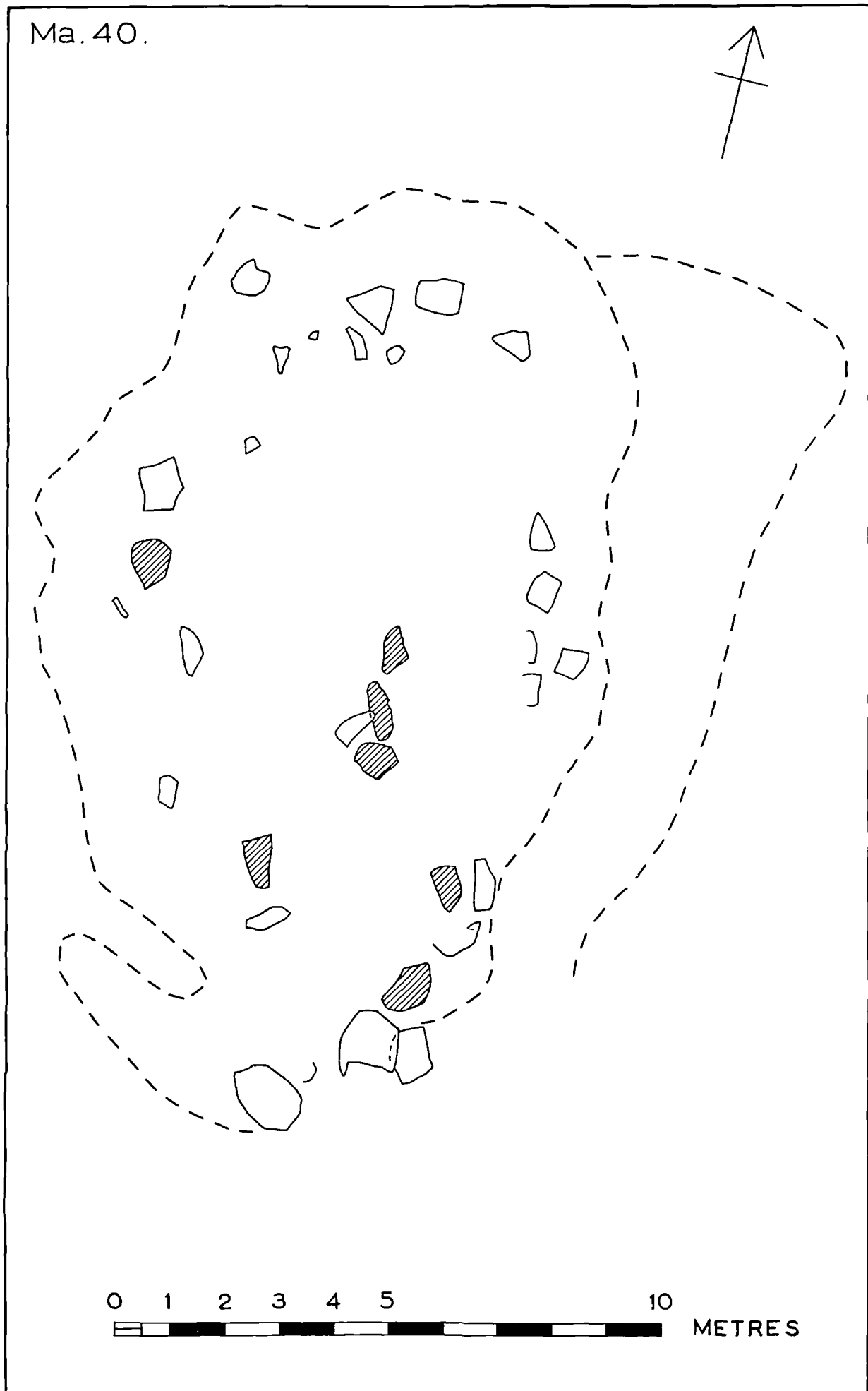
(Ma. 36) Carbad More.



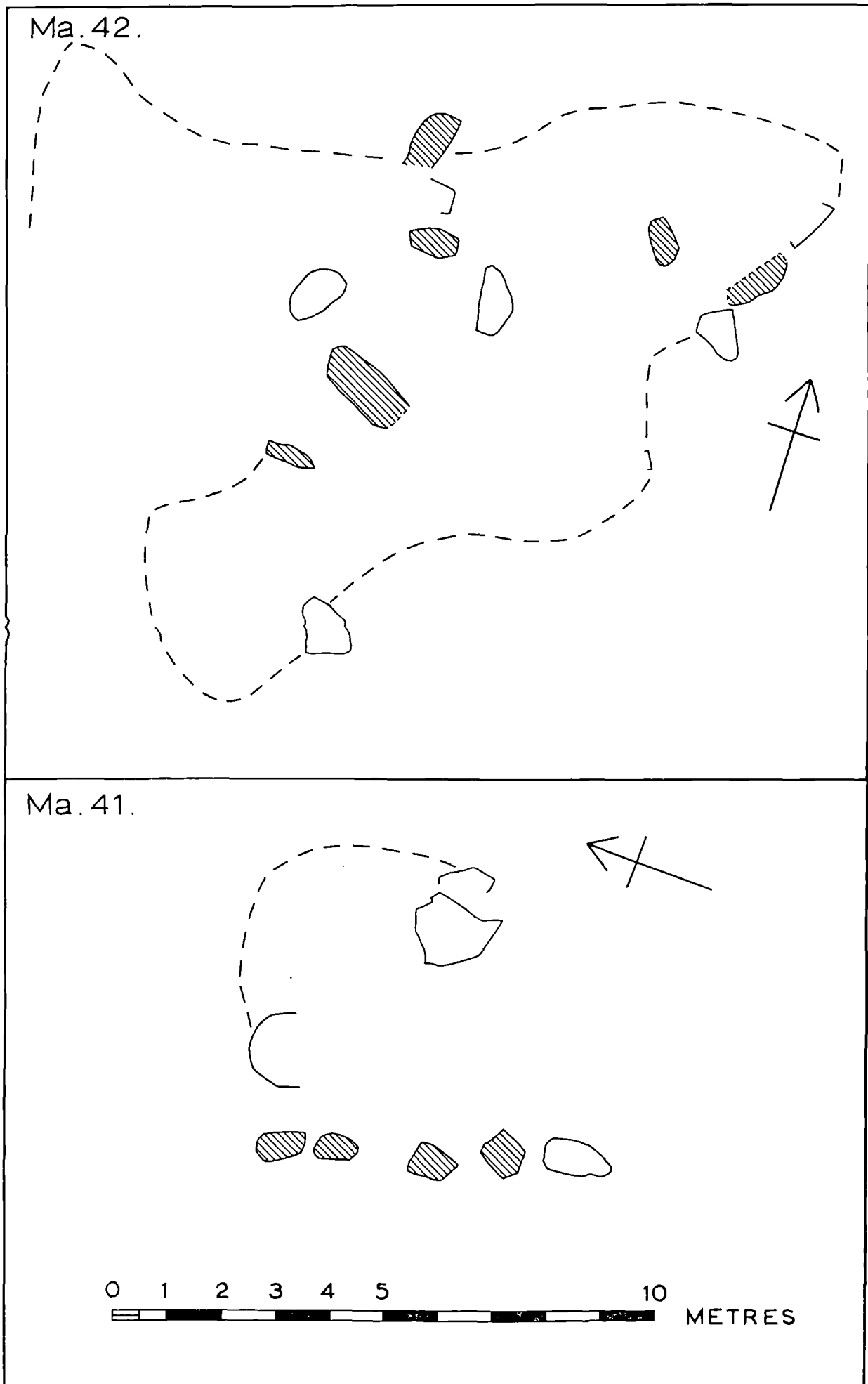
(Ma. 37) Townplots West.

(Ma. 60) Carrowcrom.

Fig. 32.

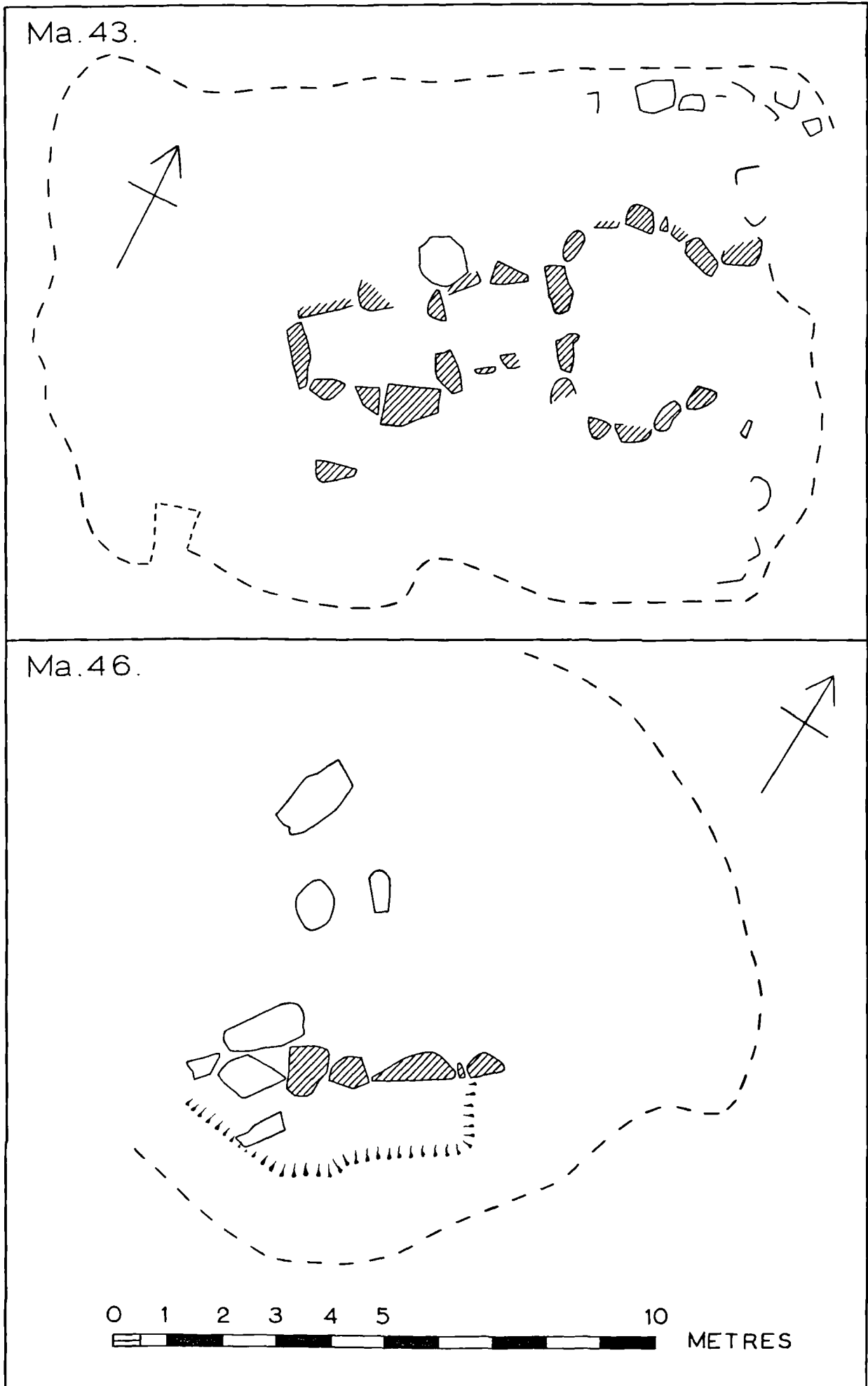


(Ma. 40) Belladoan.



(Ma. 42) Doonanaroo Upper.

(Ma. 41) Doonanaroo Upper.



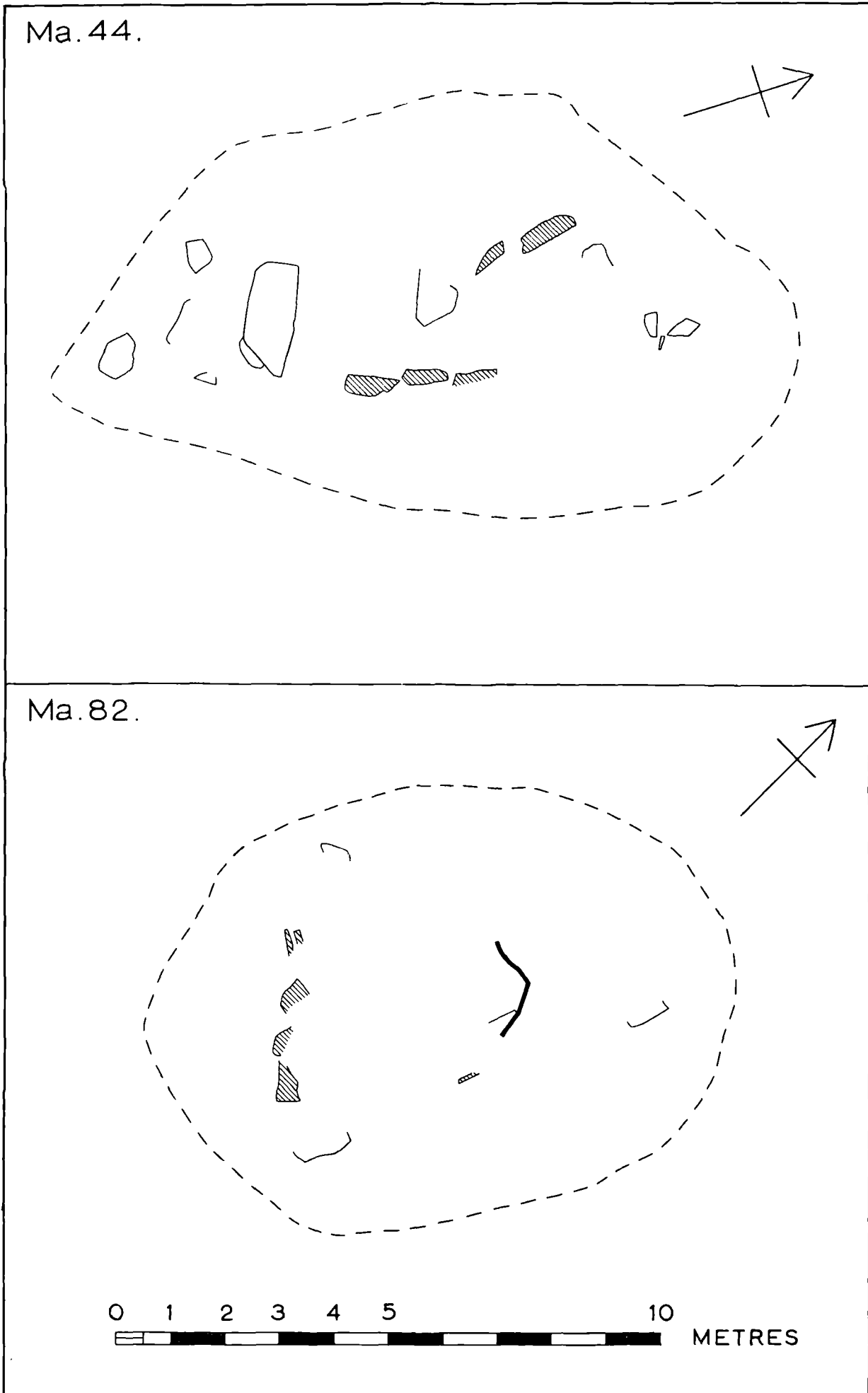
Ma. 43.

Ma. 46.

0 1 2 3 4 5 10 METRES

(Ma. 43) Tawnywaddyduff.

(Ma. 46) Shanvodinnaun.



Ma. 44.

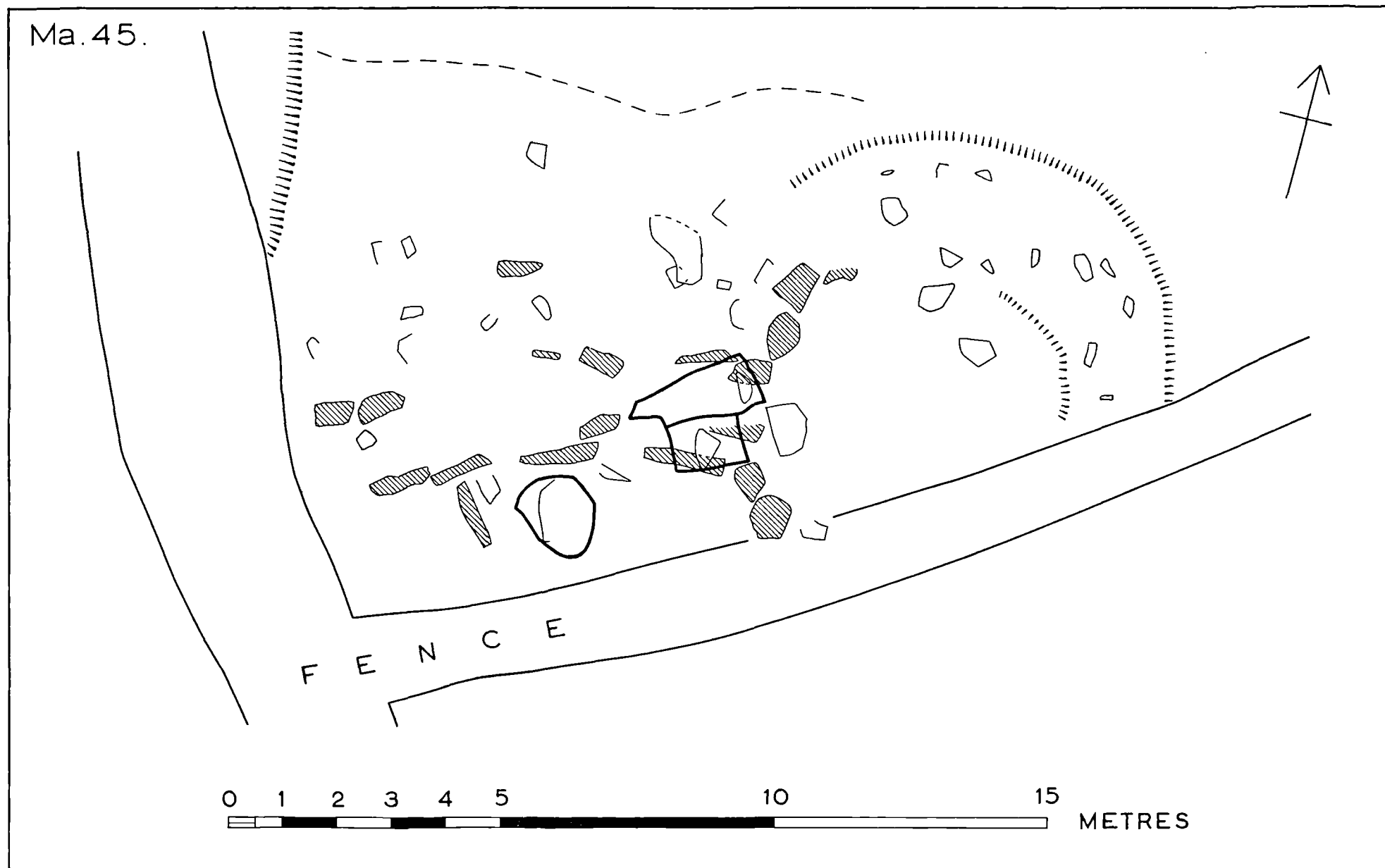
Ma. 82.

0 1 2 3 4 5 10 METRES

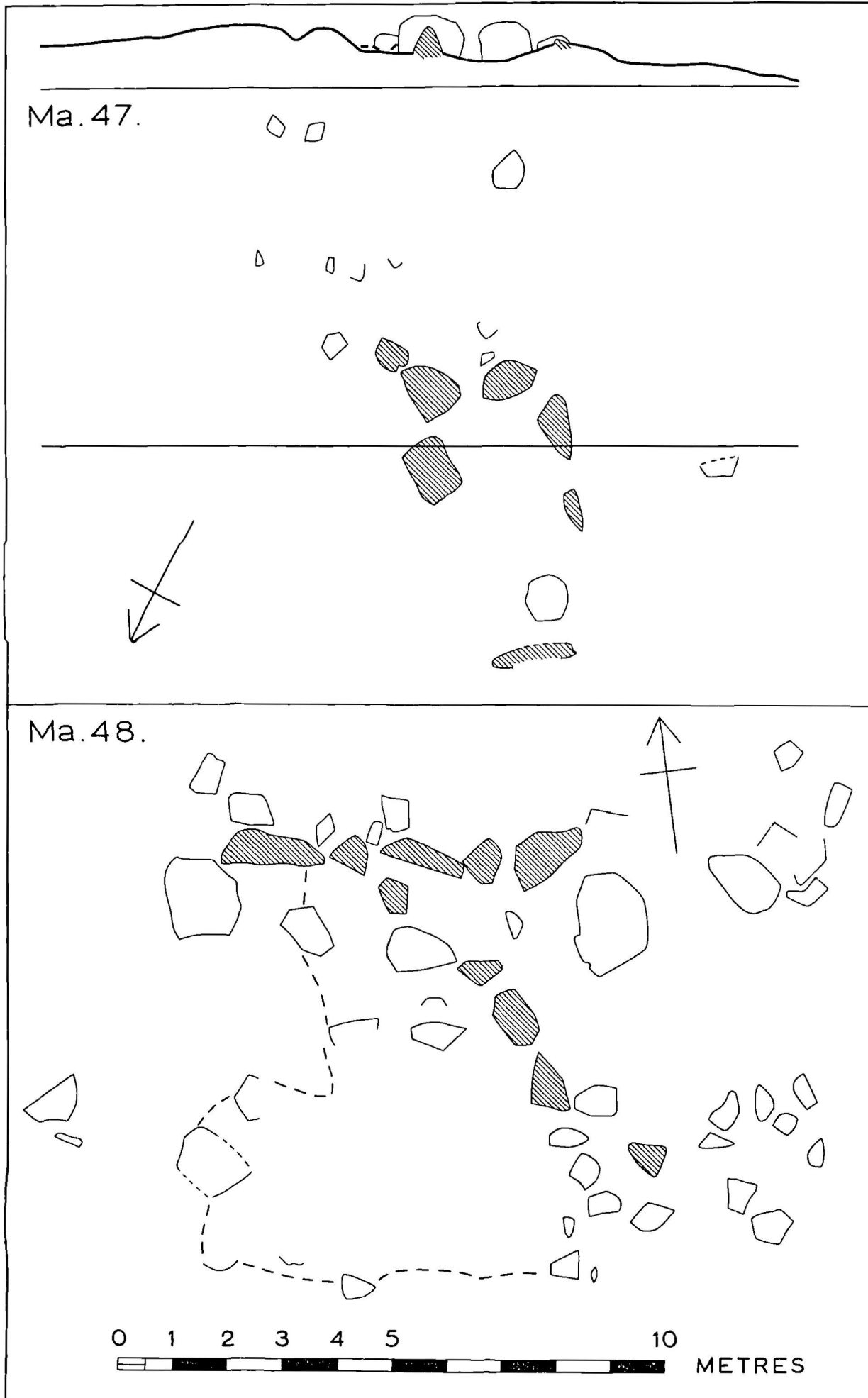
(Ma. 44) Bangor.

(Ma. 82) Cuillaun.

Fig. 36.

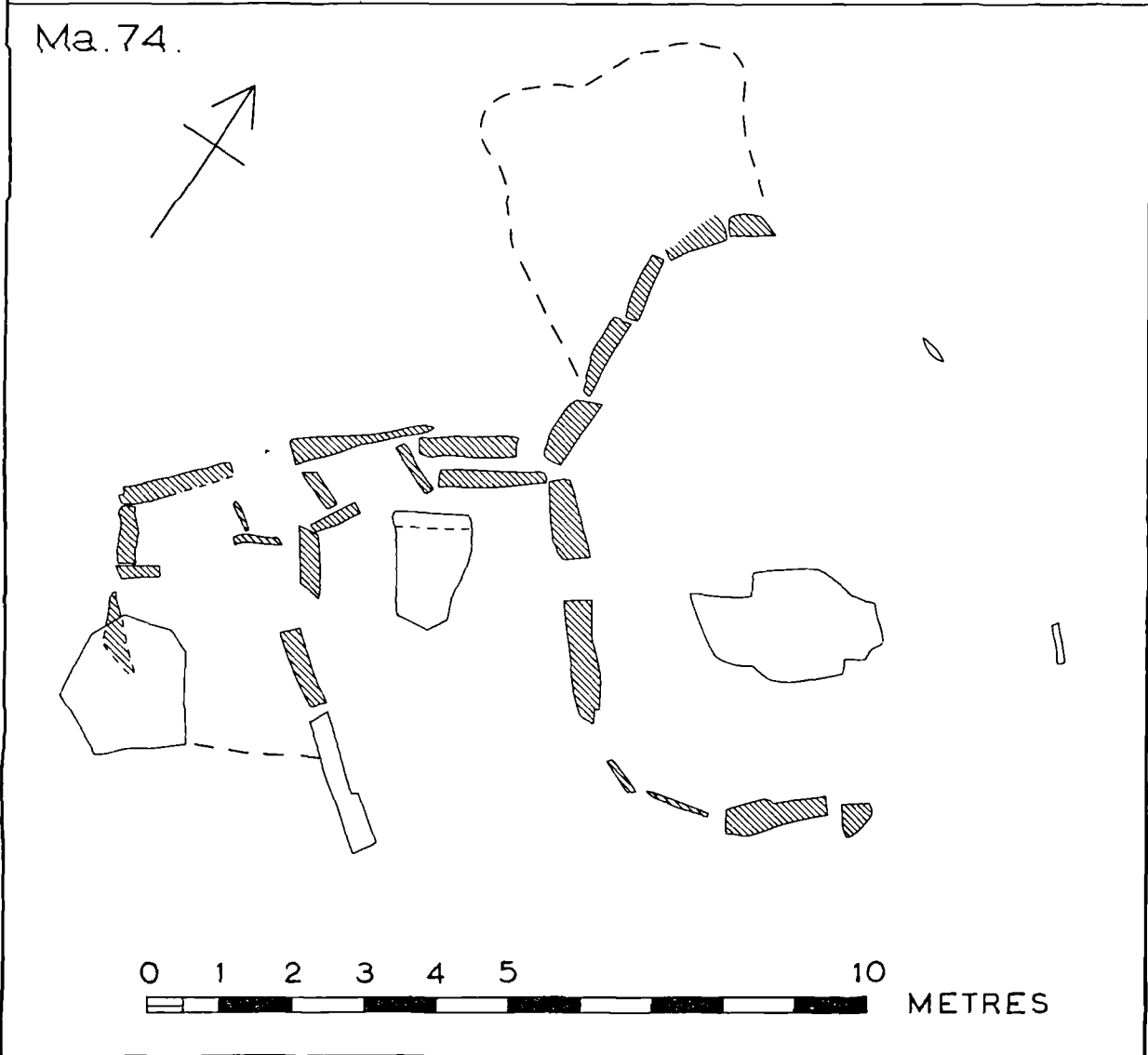
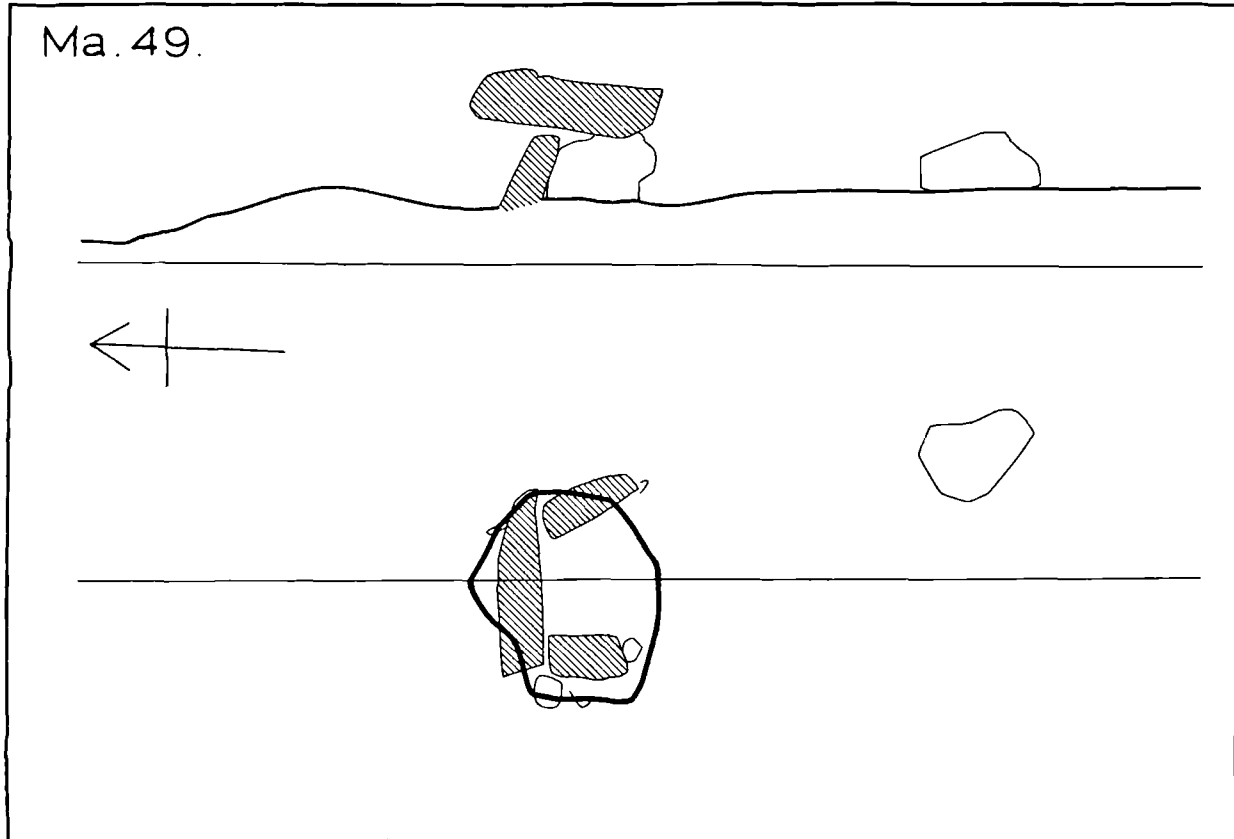


(Ma. 45) Tristia.



(Ma. 47) Eskeragh.

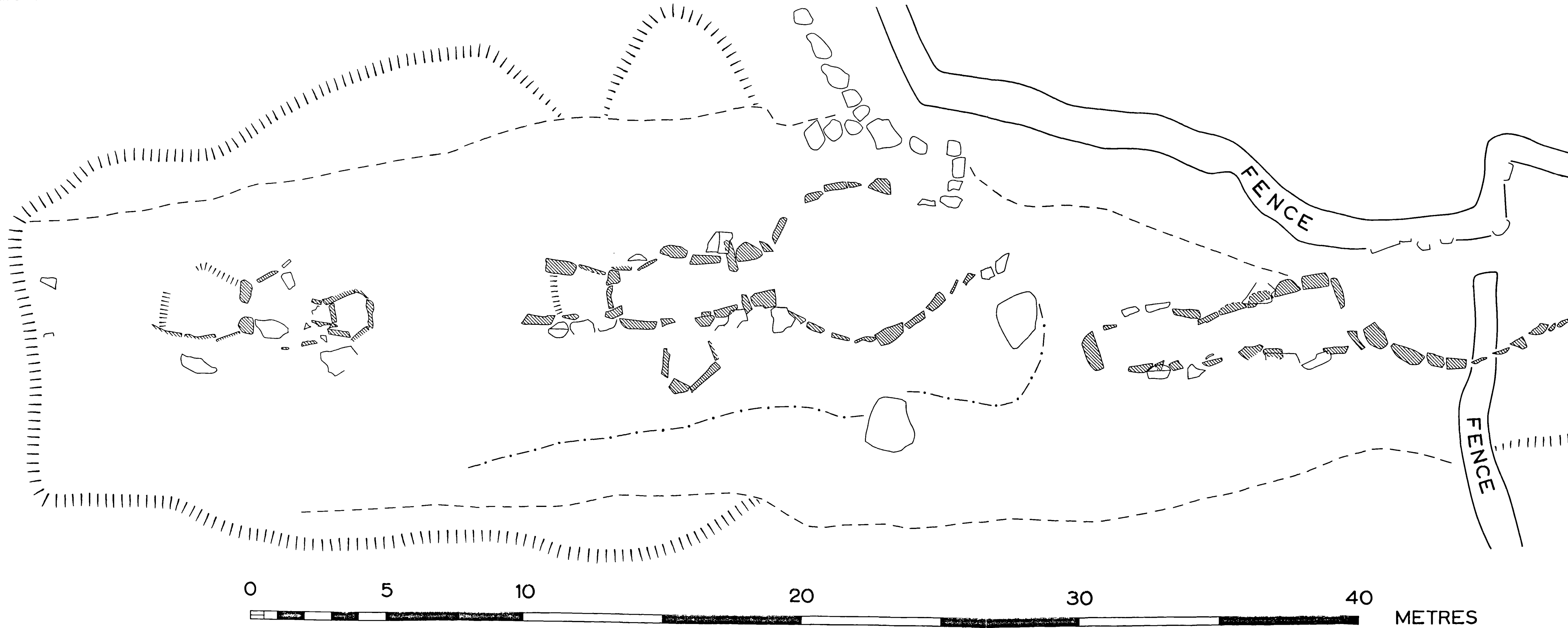
(Ma. 48) Ballyholan.



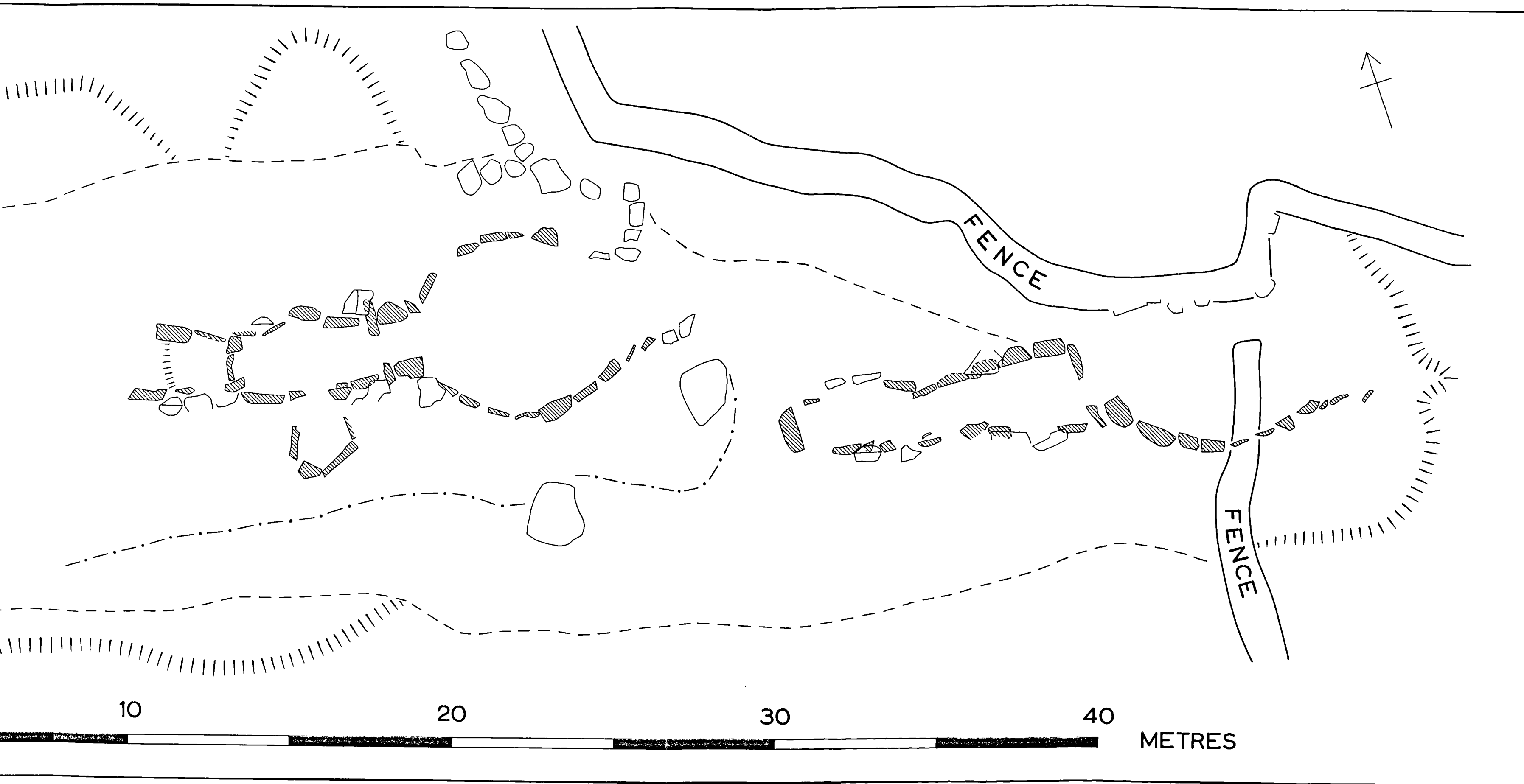
(Ma. 49) Ballina.

(Ma. 74) Cartonmacmanus.

Ma. 52.

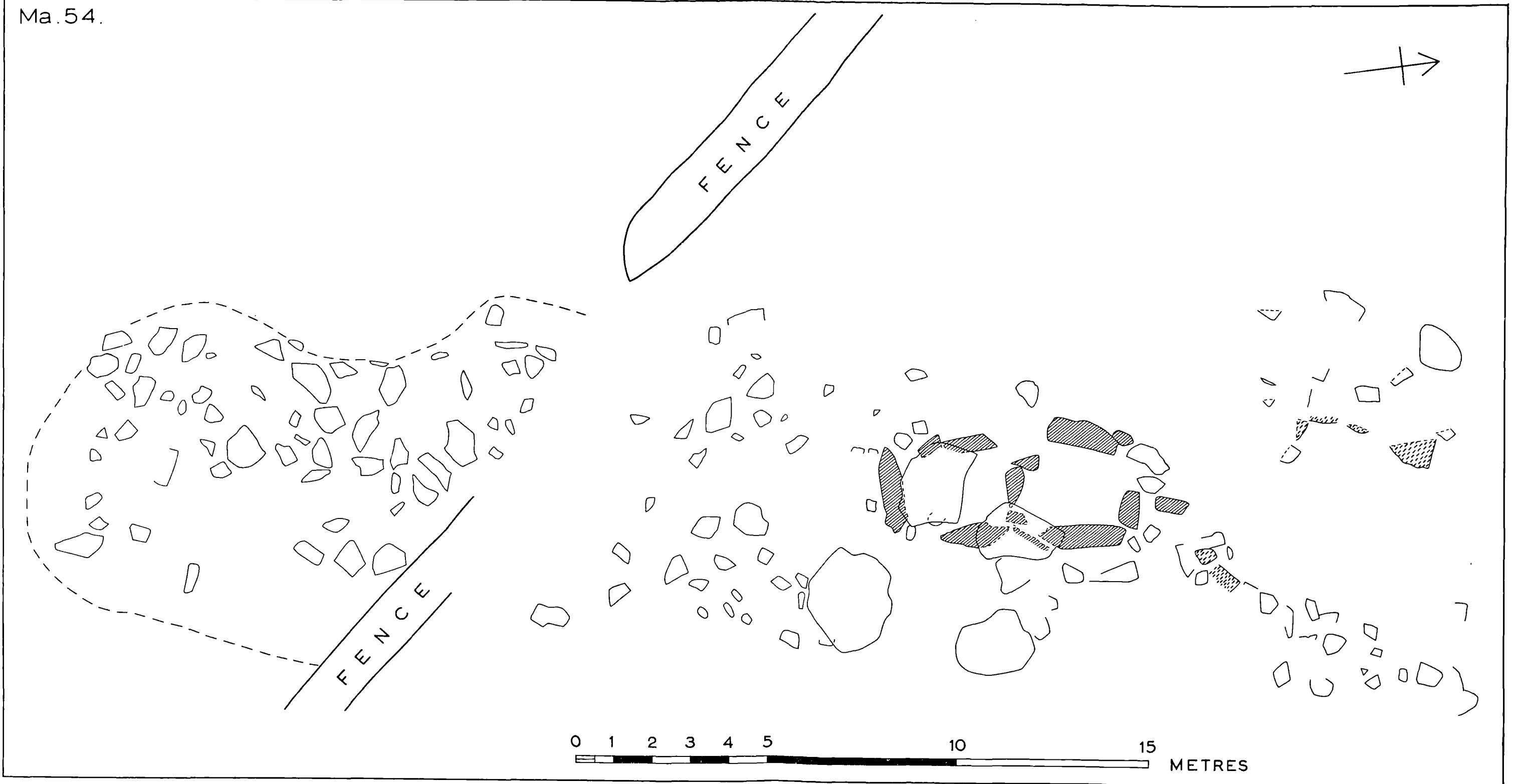


(Ma. 52) Carrowkilleen.



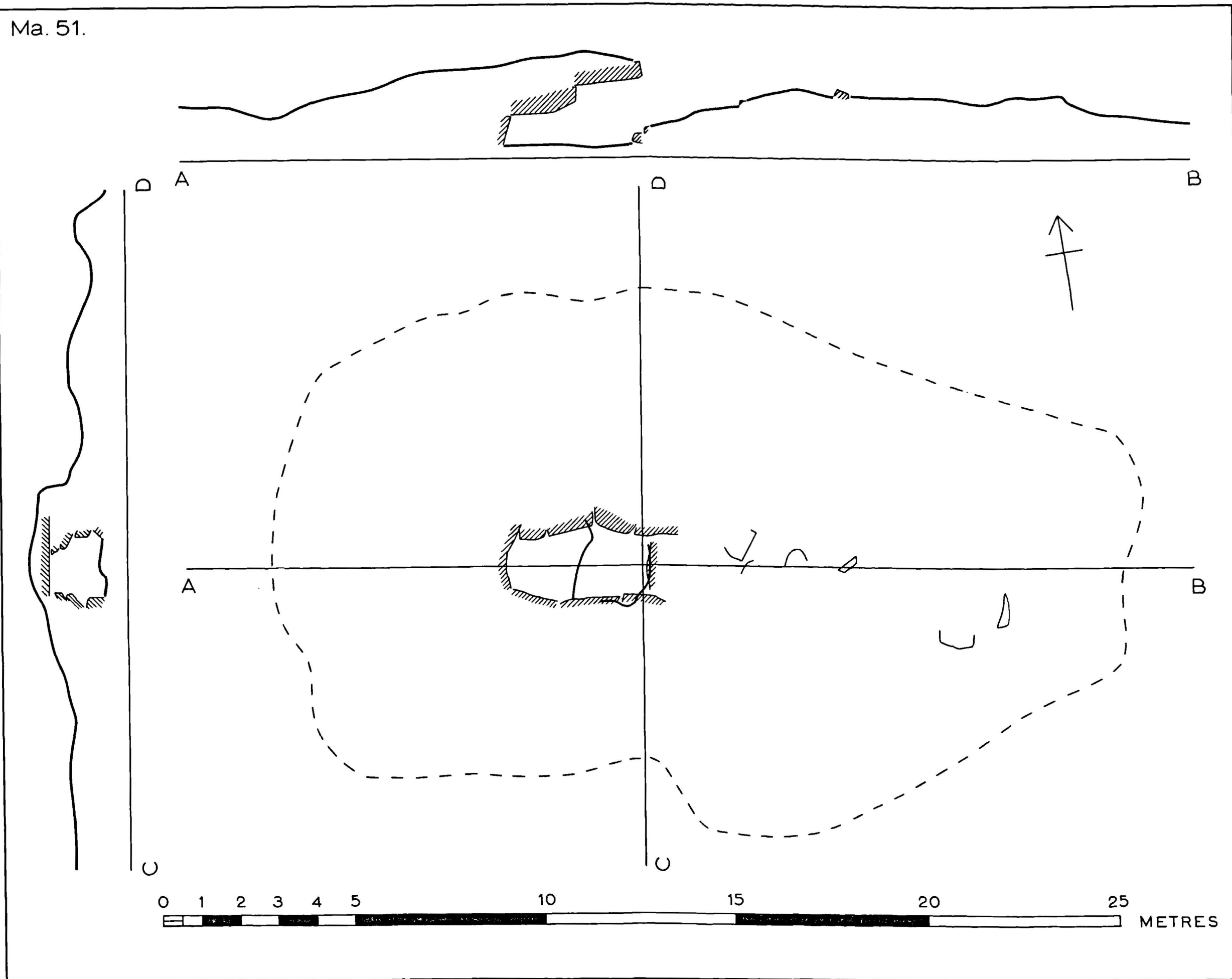
(Ma. 52) Carrowkilleen.

Ma. 54.



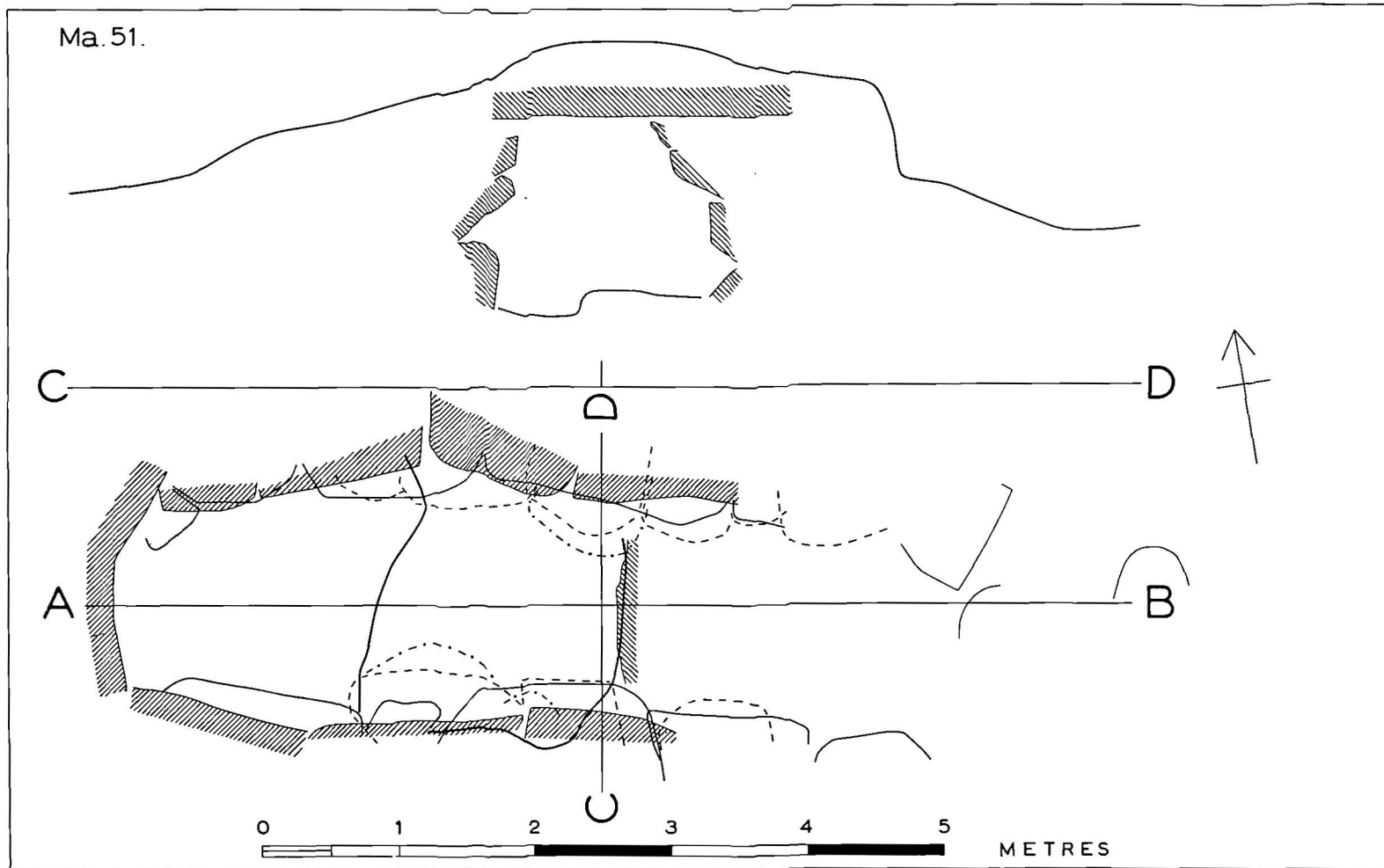
(Ma. 54) Ardagh.

Ma. 51.



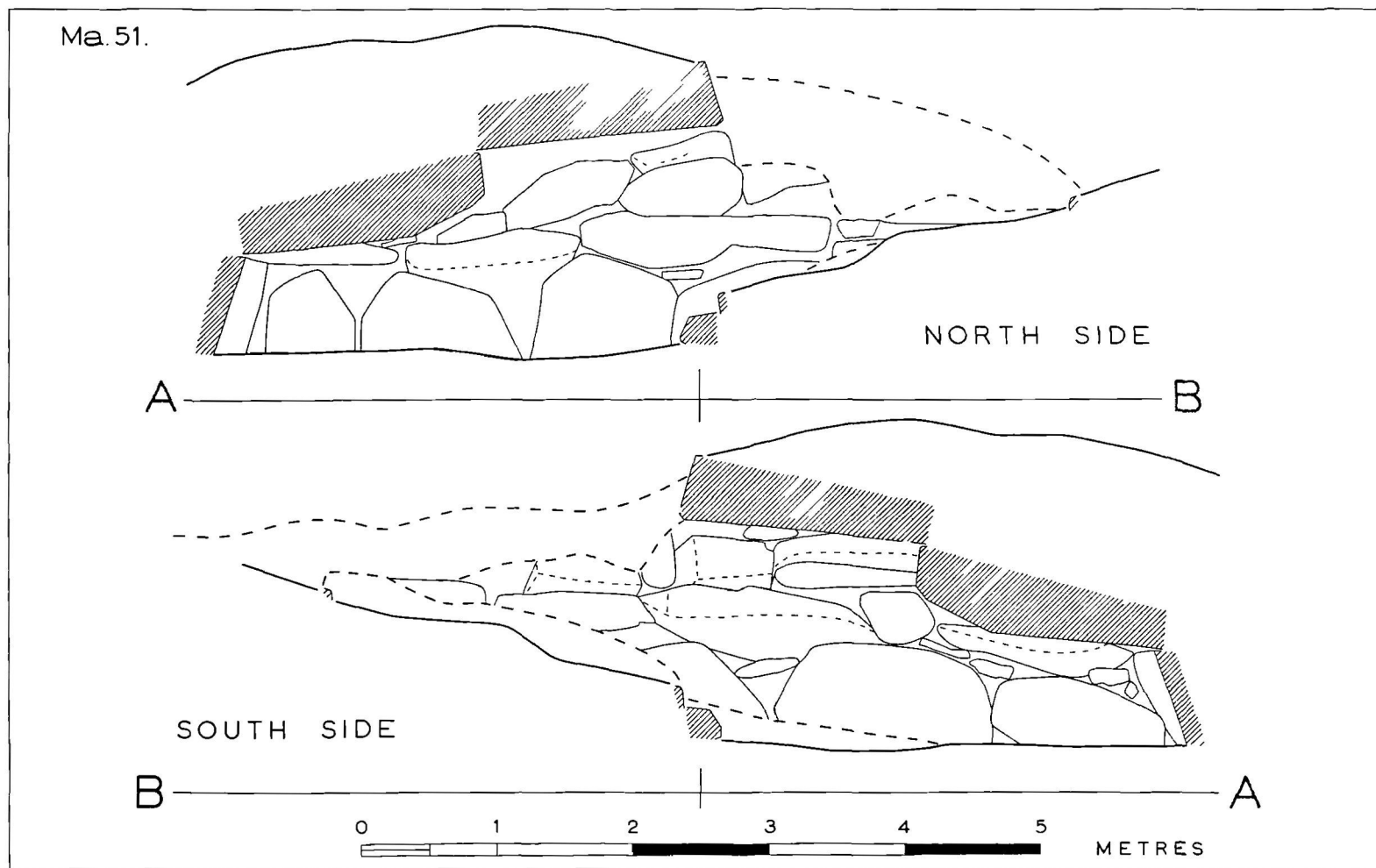
(Ma. 51) Carrowleagh.

Fig. 42.



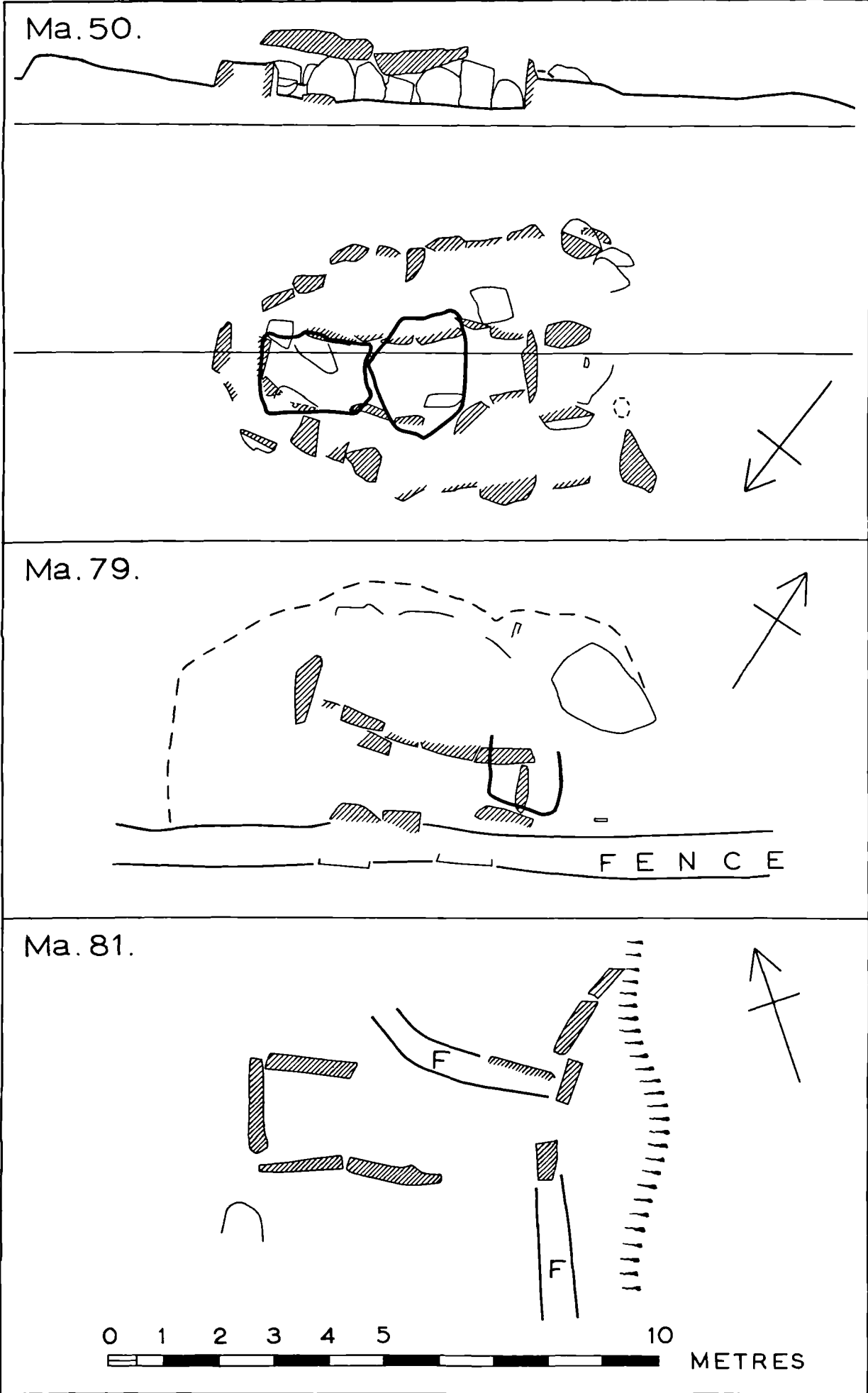
(Ma 51) Carrowleagh. Detailed plan of gallery and cross-section.

Fig. 43.

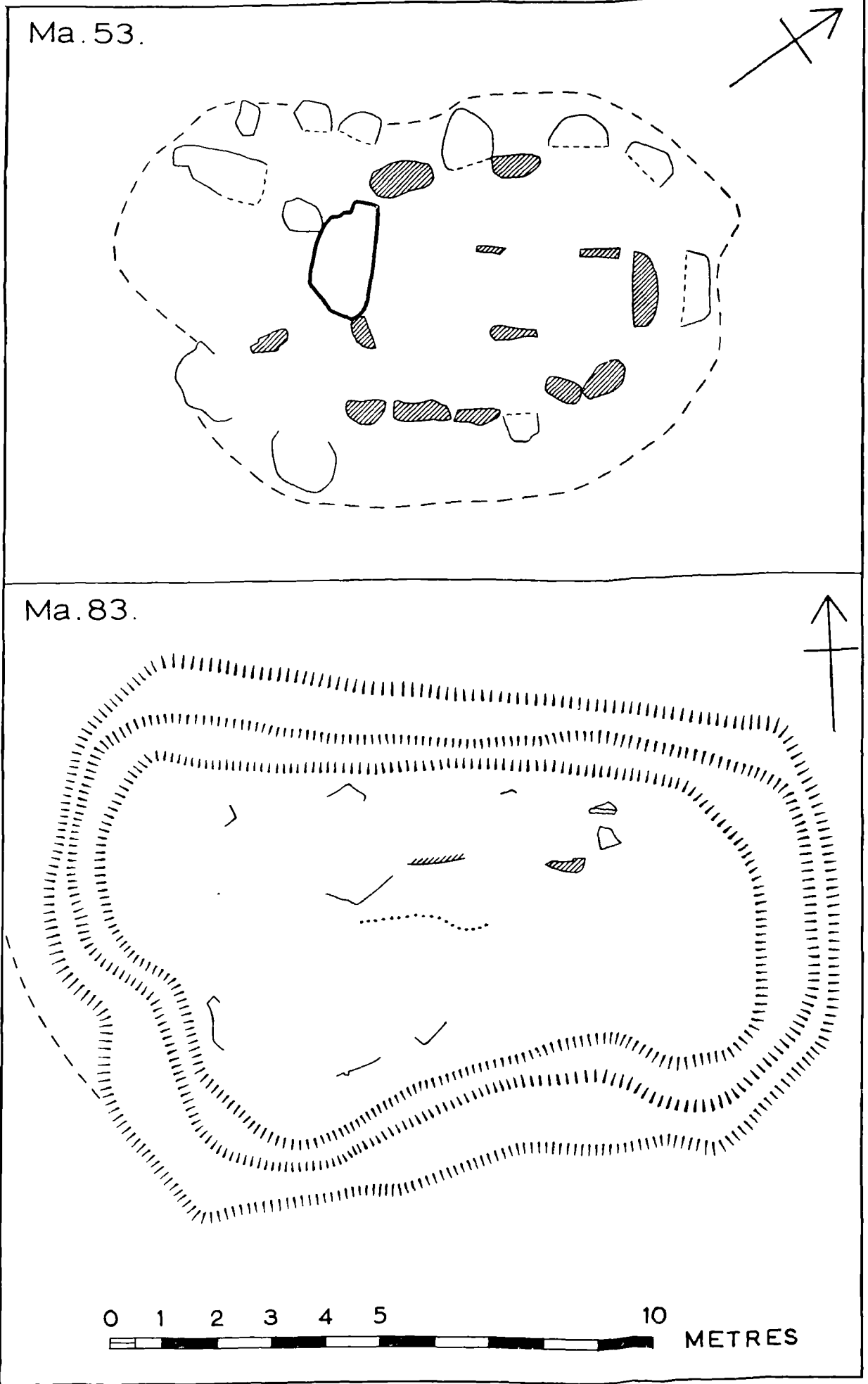


(Ma 51) Carrowleagh

Elevations of gallery walls

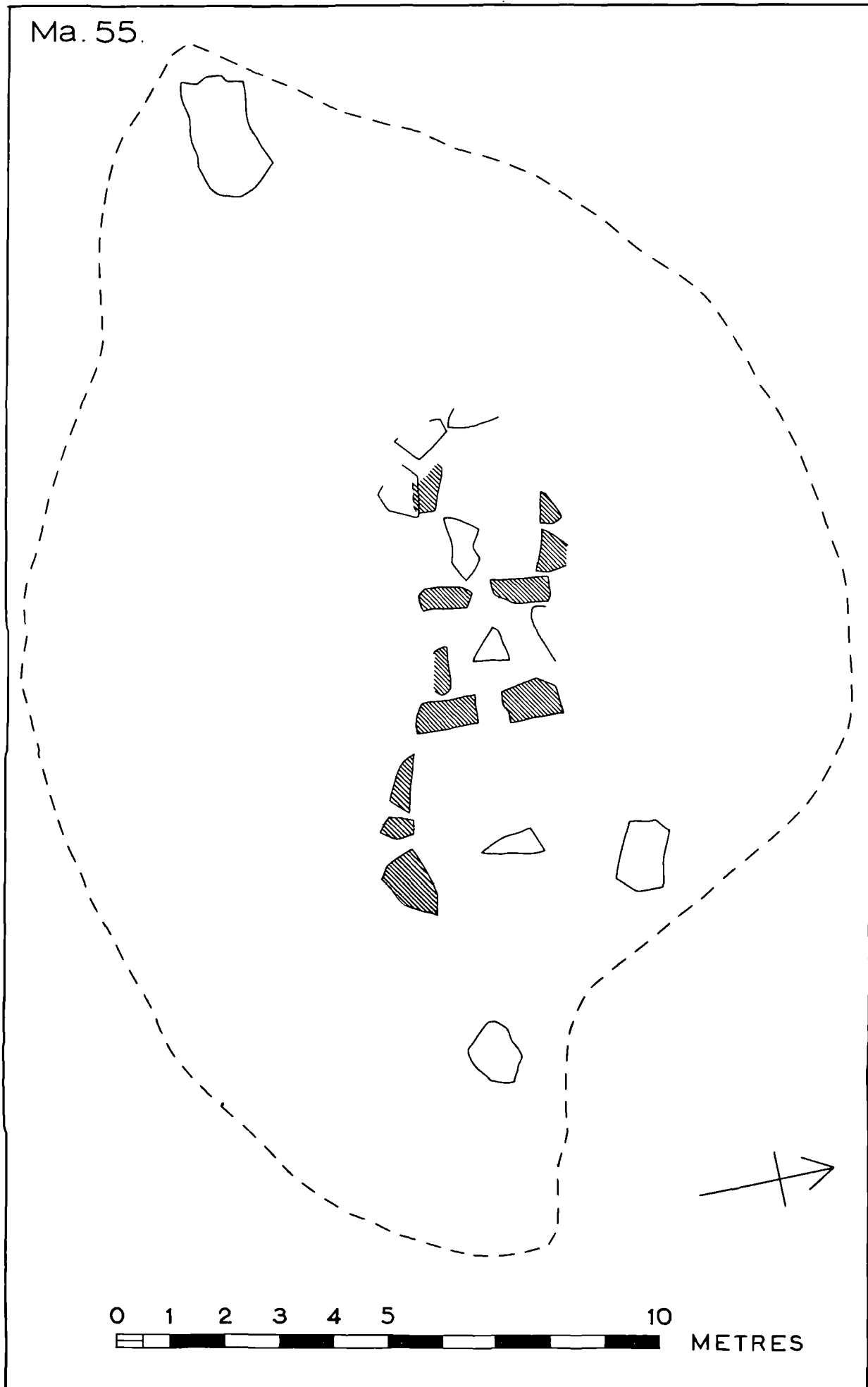


(Ma. 50) Carrowleagh. (Ma. 79) Callow. (Ma. 81) Pollnagawna.



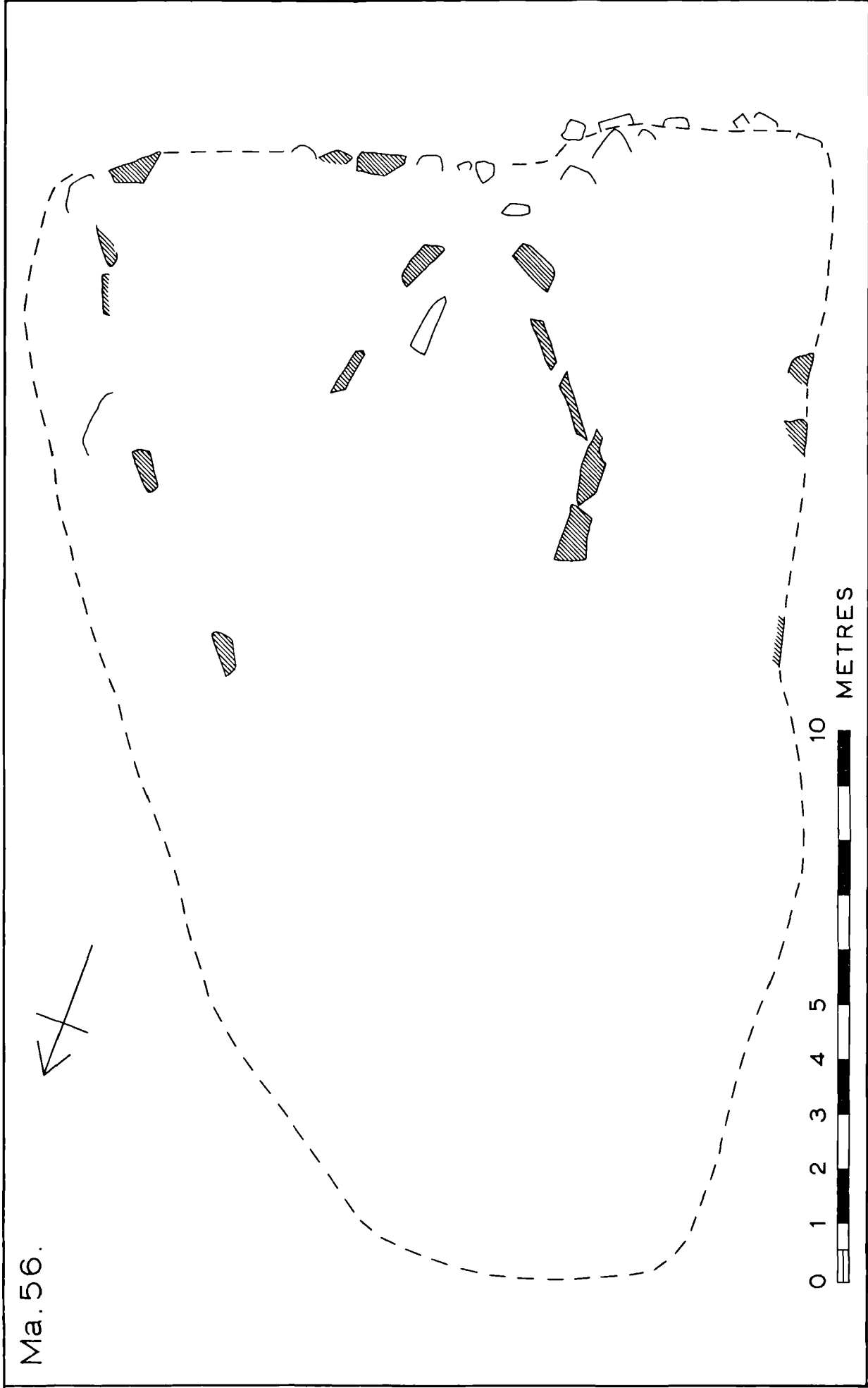
(Ma. 53) Carrowgarve South.

(Ma. 83) Knockshanbally.



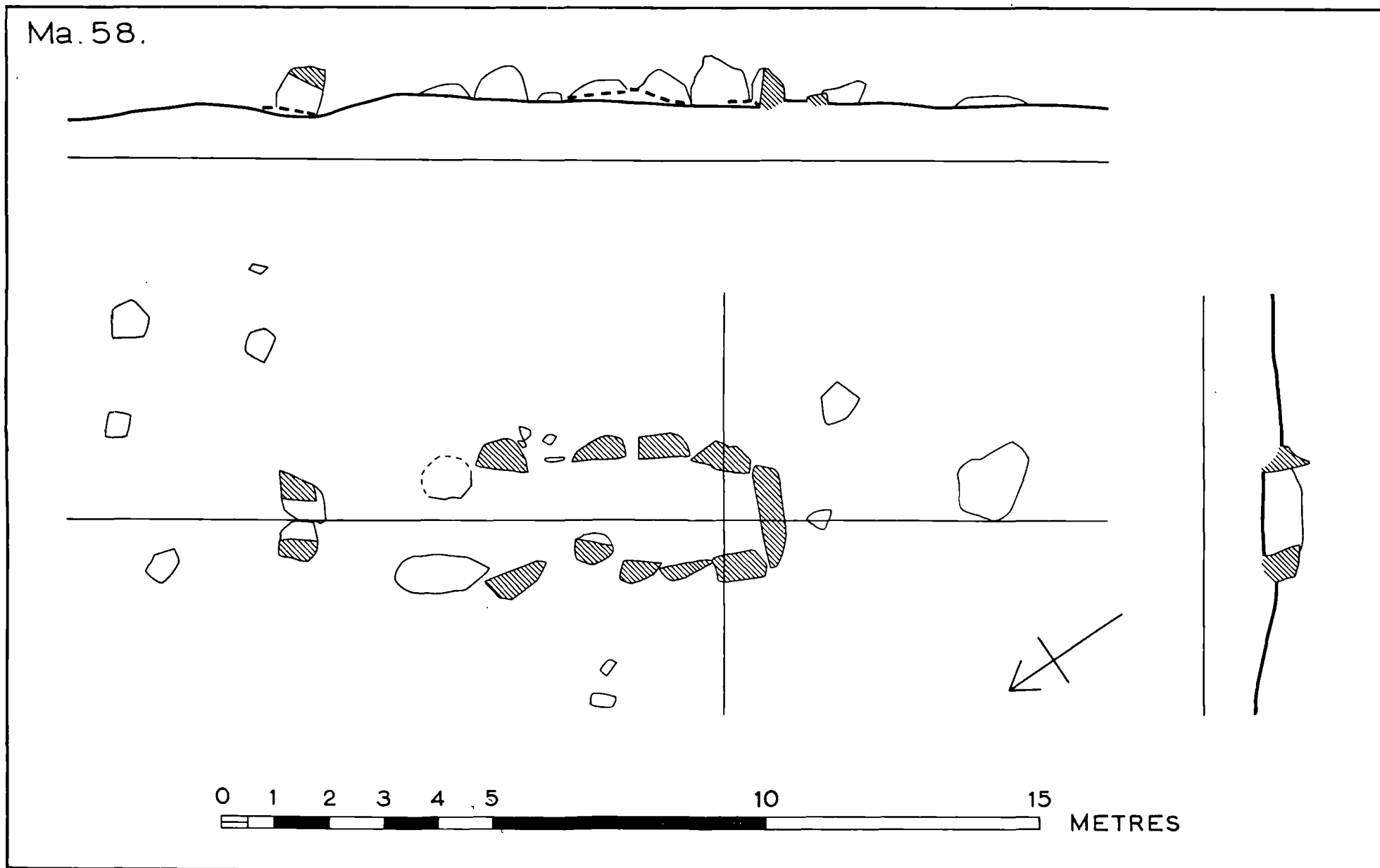
(Ma. 55) Creggaun.

Fig. 47.



(Ma. 56) Ballybeg.

Fig. 48.



(Ma. 58) Drumrevagh.

Fig. 49.

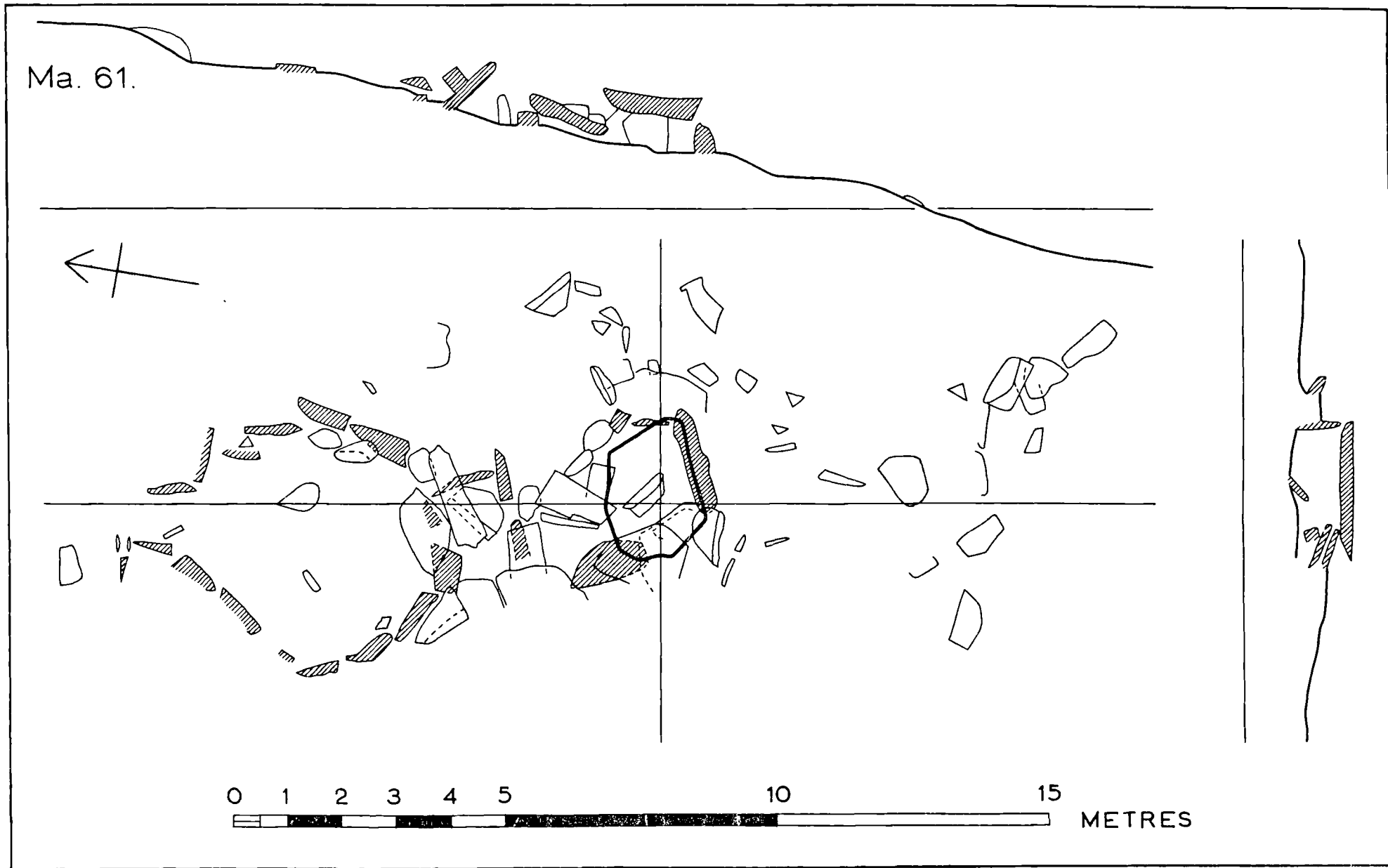


(Ma. 59) Ballymacredmond.



(Ma. 62) Keel East.

Fig. 51.



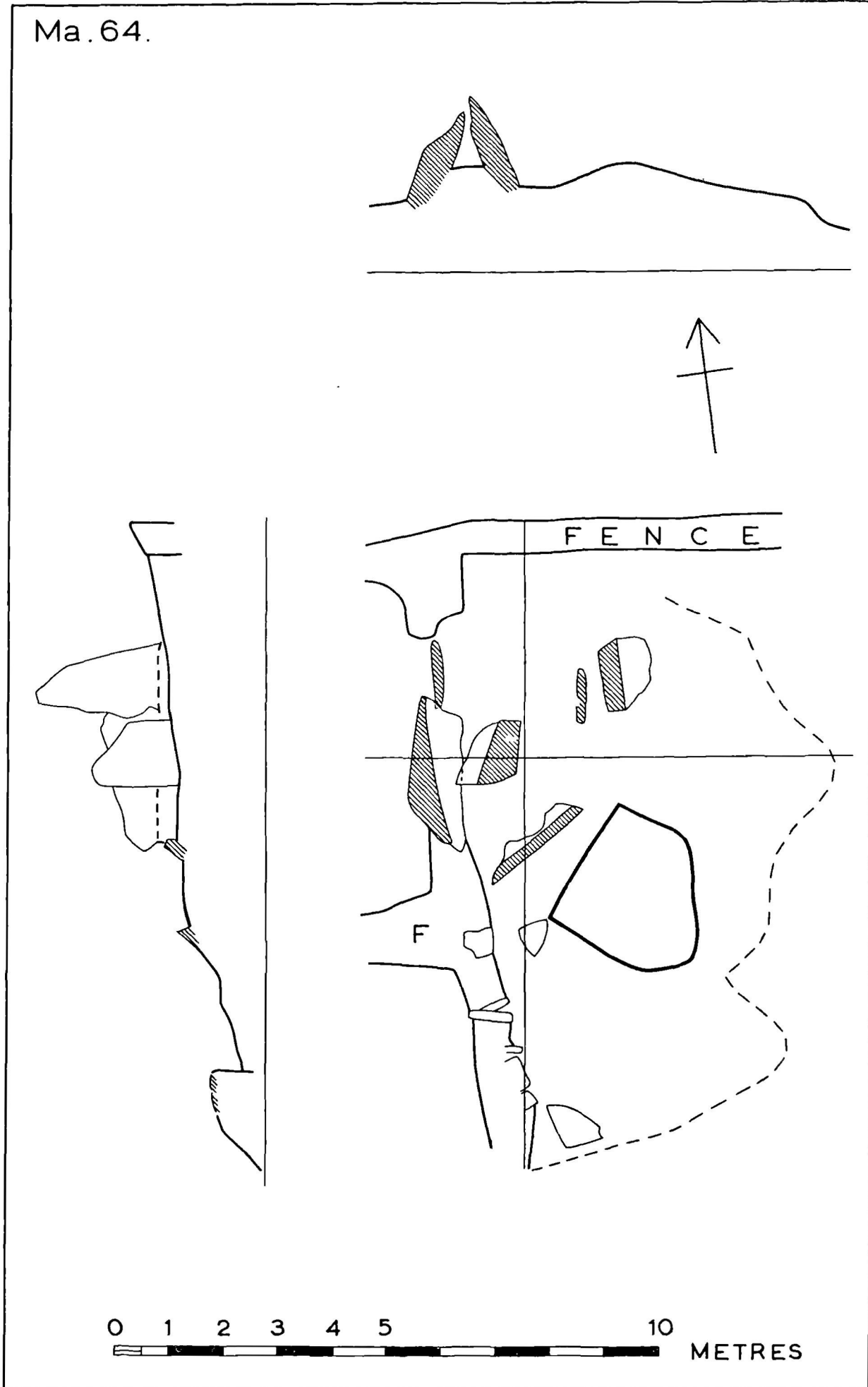
(Ma. 61) Keel East.

Fig. 52.

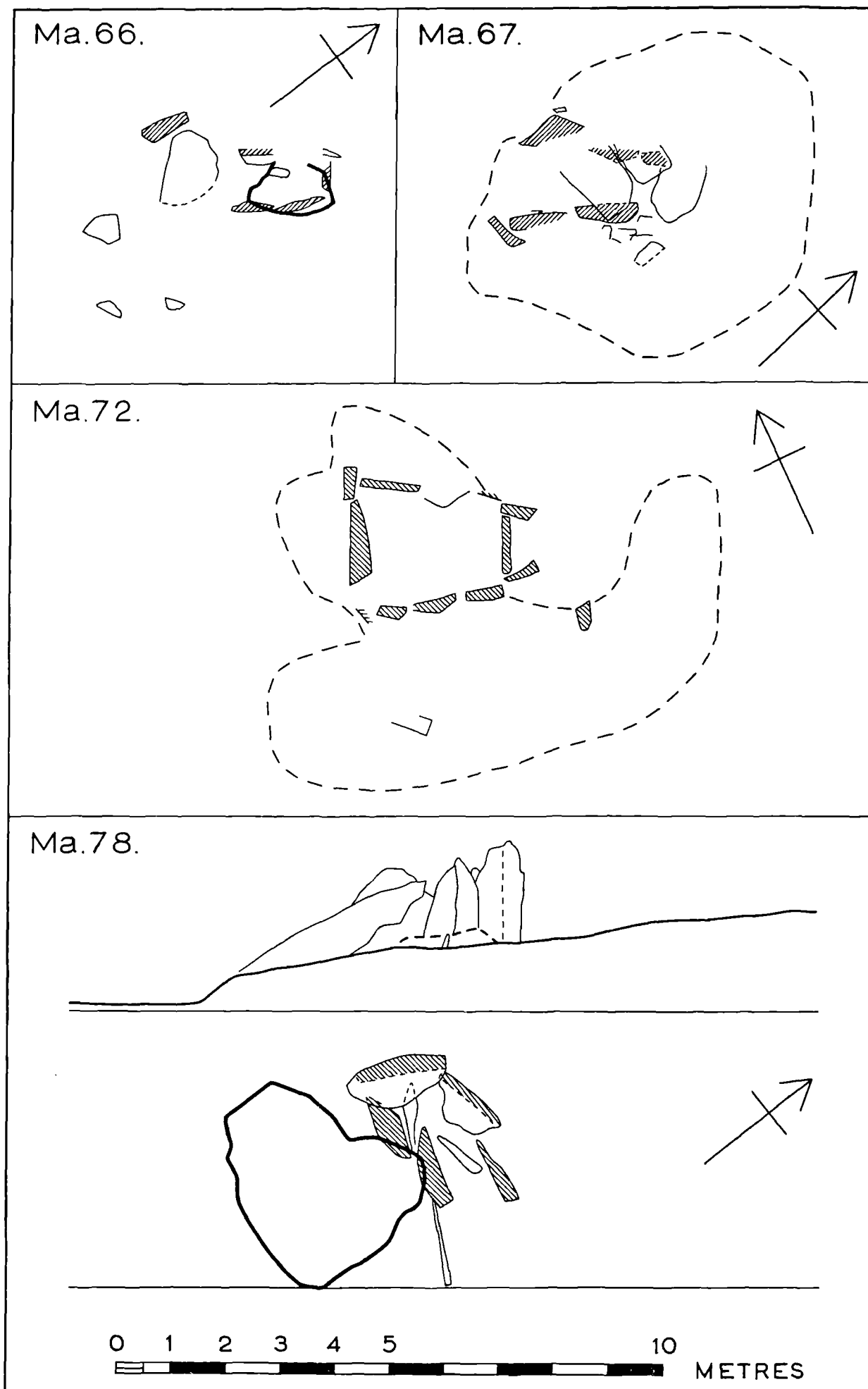


(Ma. 63) Bal of Dookinelly.

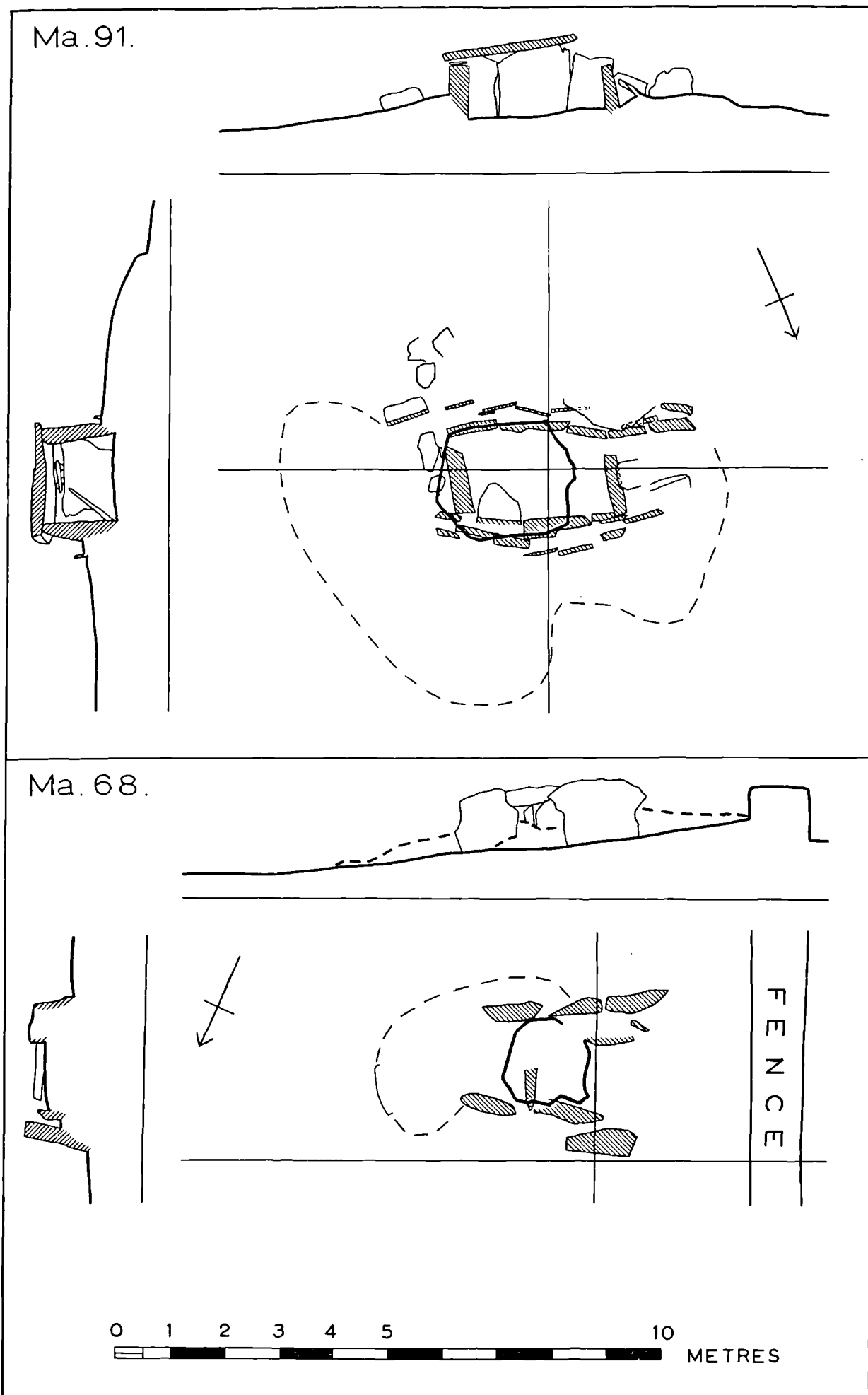
Ma. 64.



(Ma. 64) Doogort West

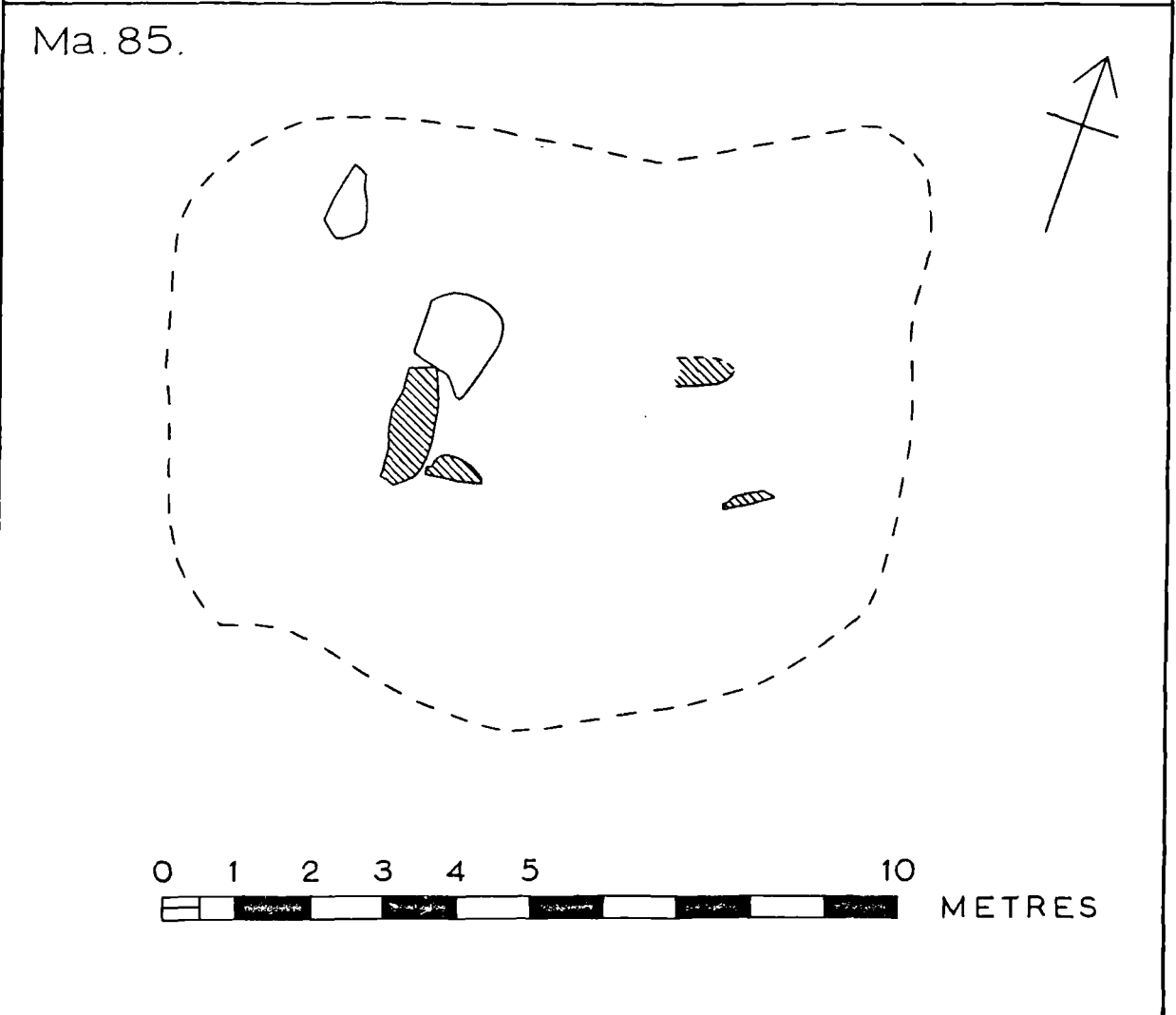
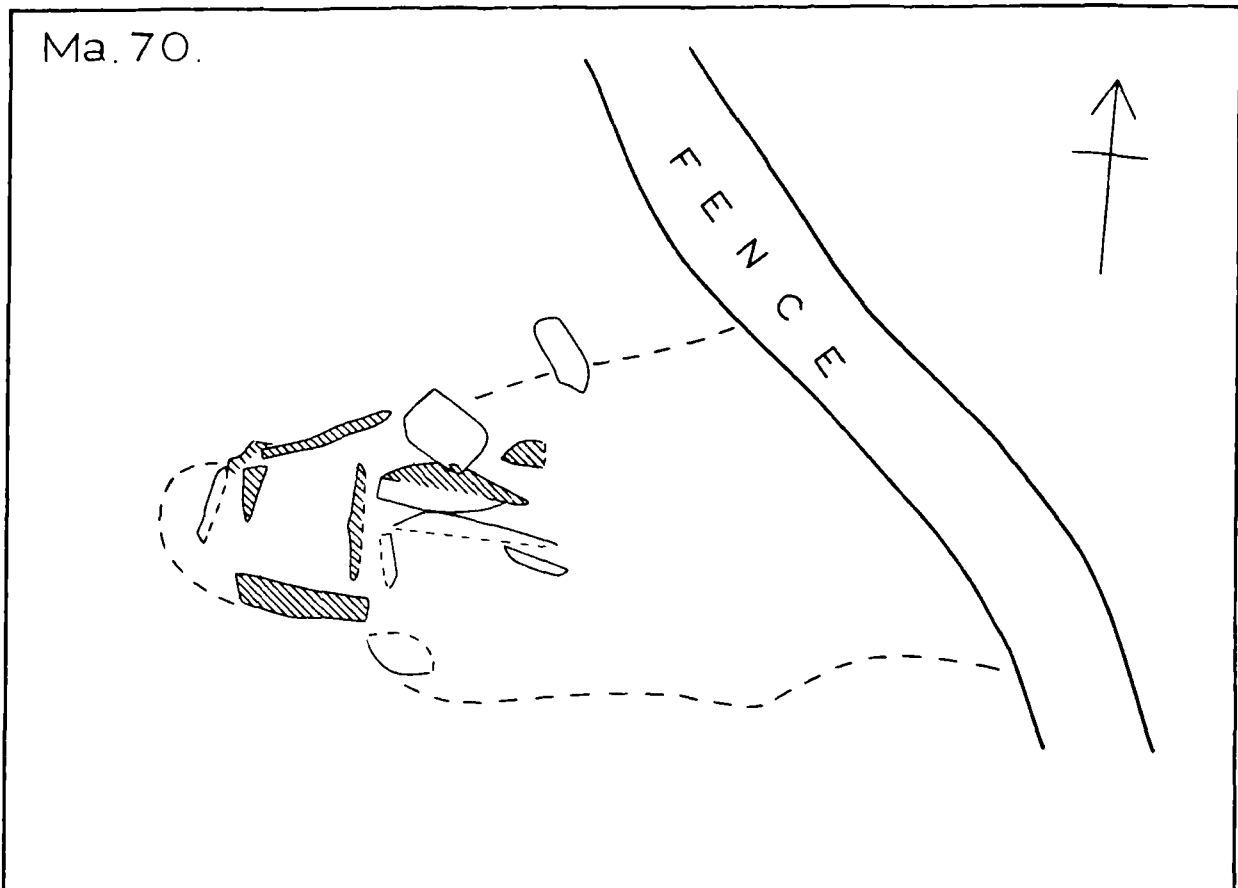


(Ma. 66) Lettera. (Ma. 67) Castlehill. (Ma. 72) Prebaun. (Ma. 78) Claggan.



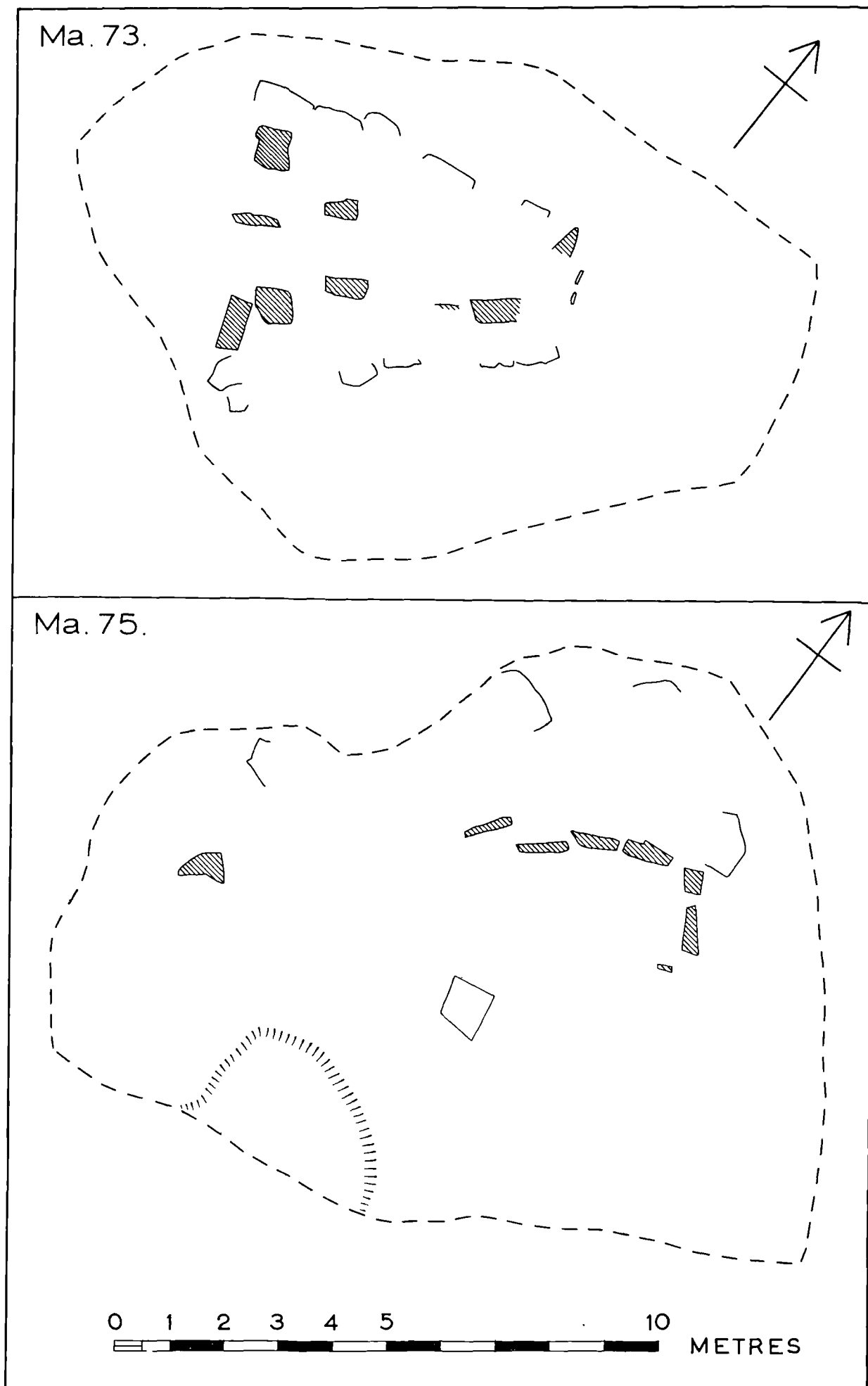
(Ma. 91) Srahwee.

(Ma. 68) Castlehill.



(Ma 70) Lissaniska West.

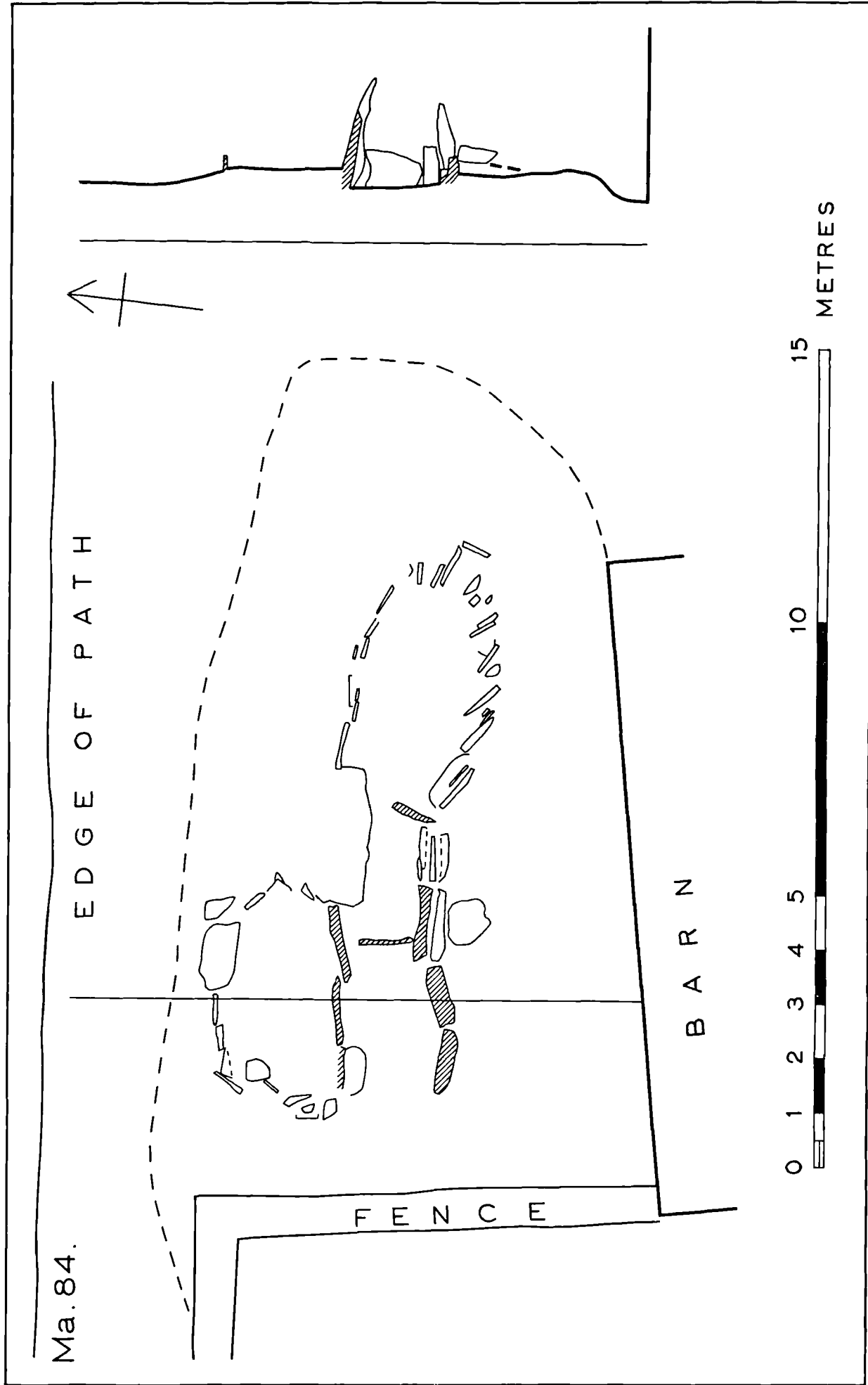
(Ma 85) Mountaincommon.



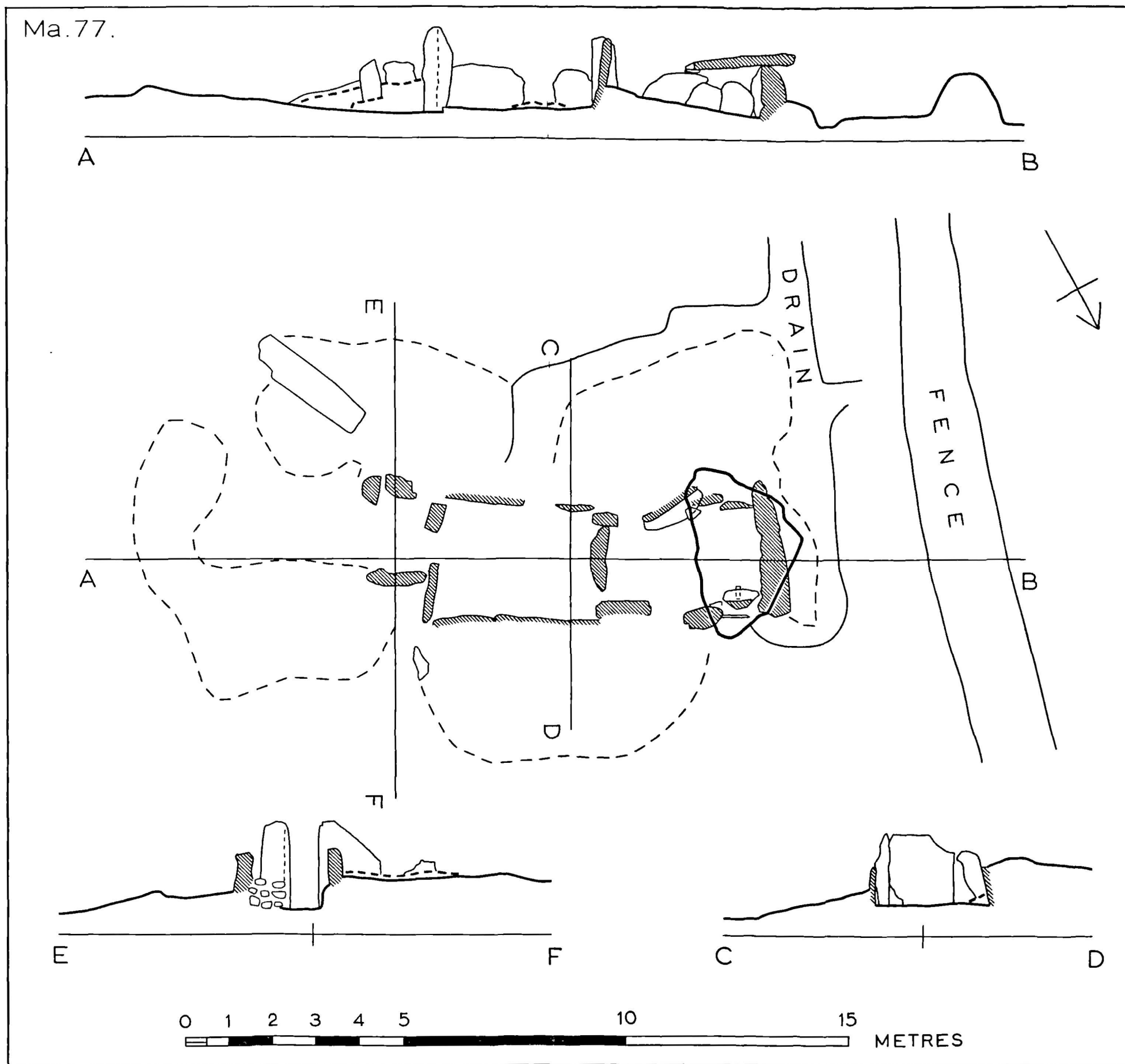
(Ma. 73) Doonty.

(Ma. 75) Creggaun.

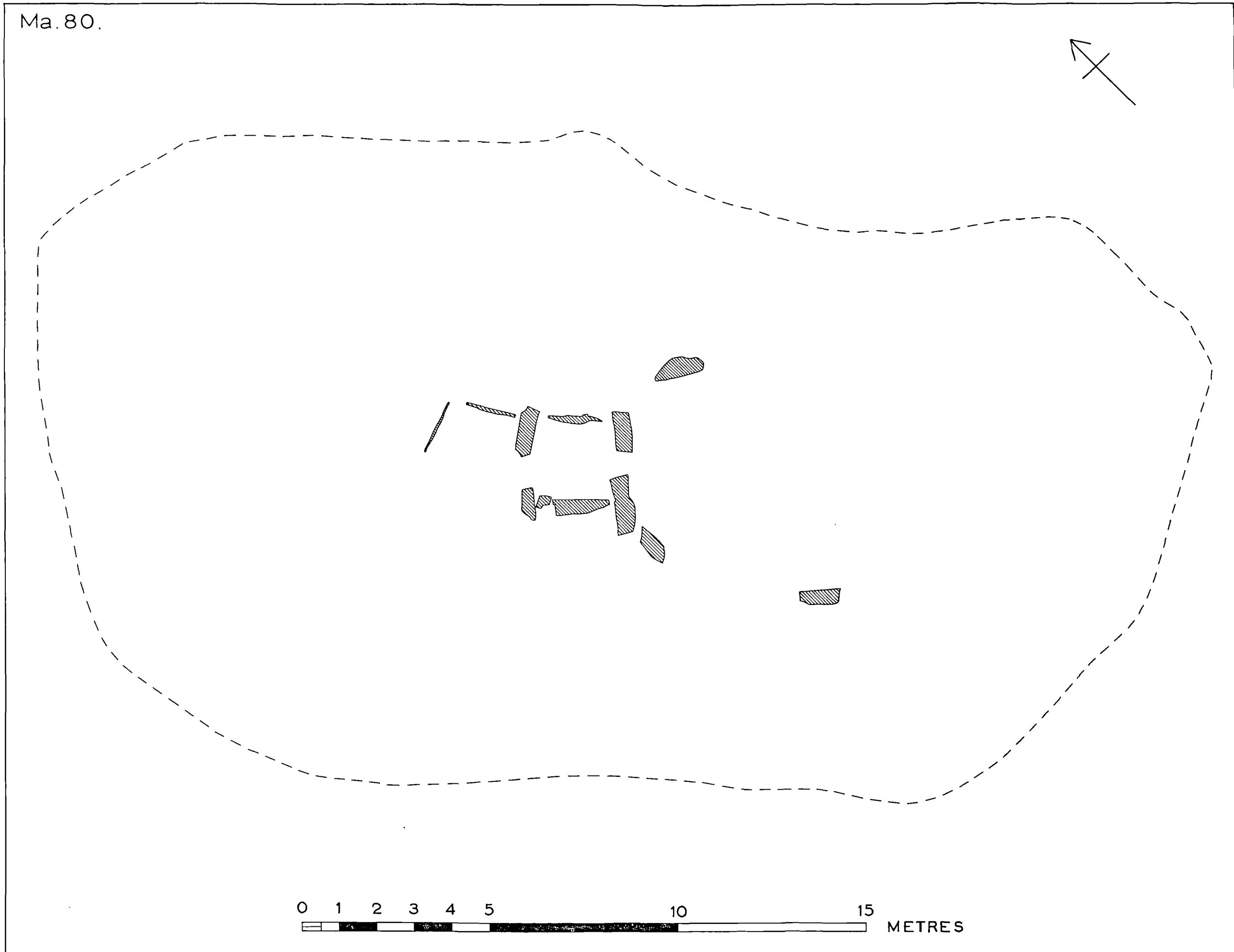
Fig. 58.



(Ma. 84) Rosbeg.


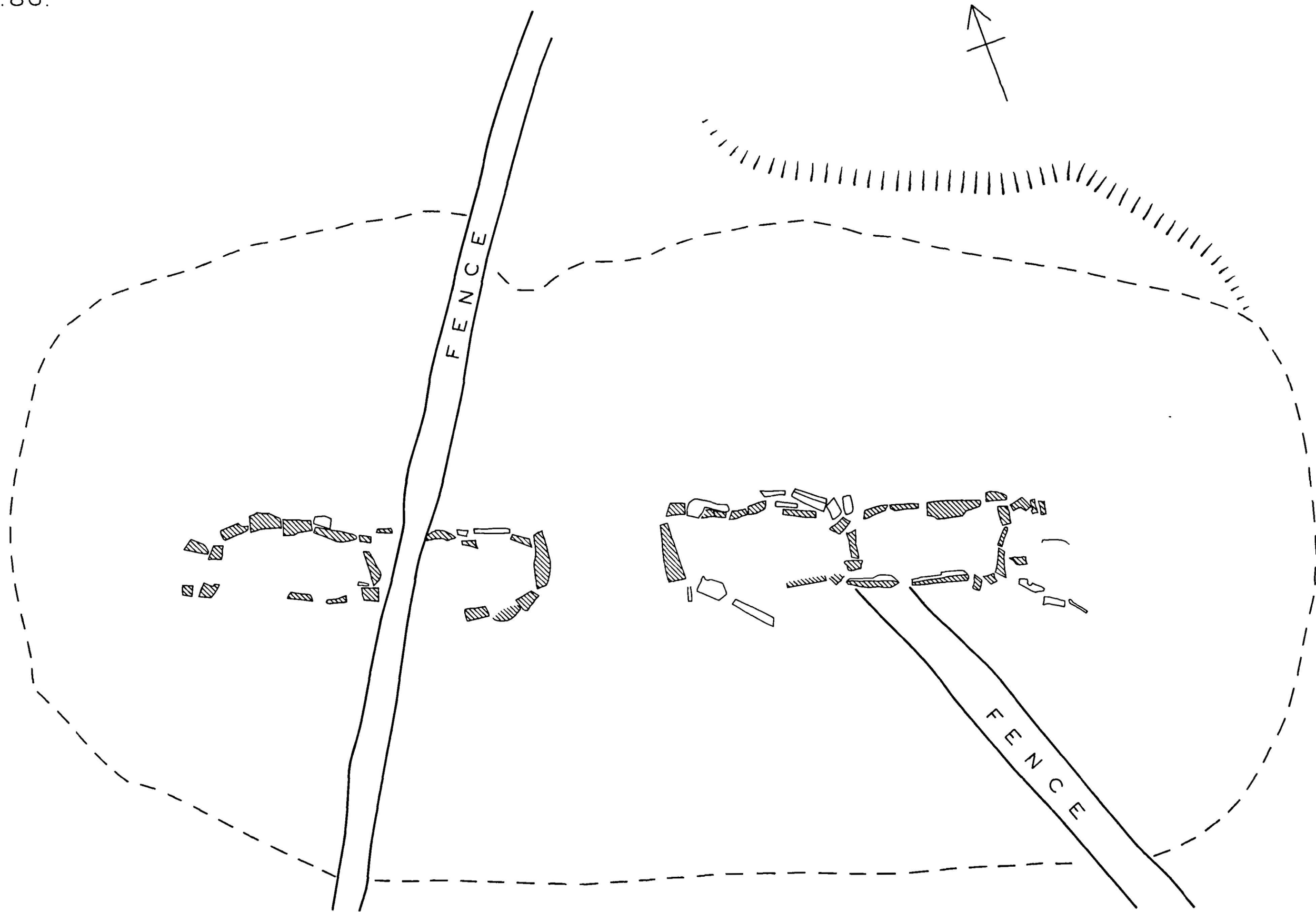


(Ma. 77) Drumgollagh.



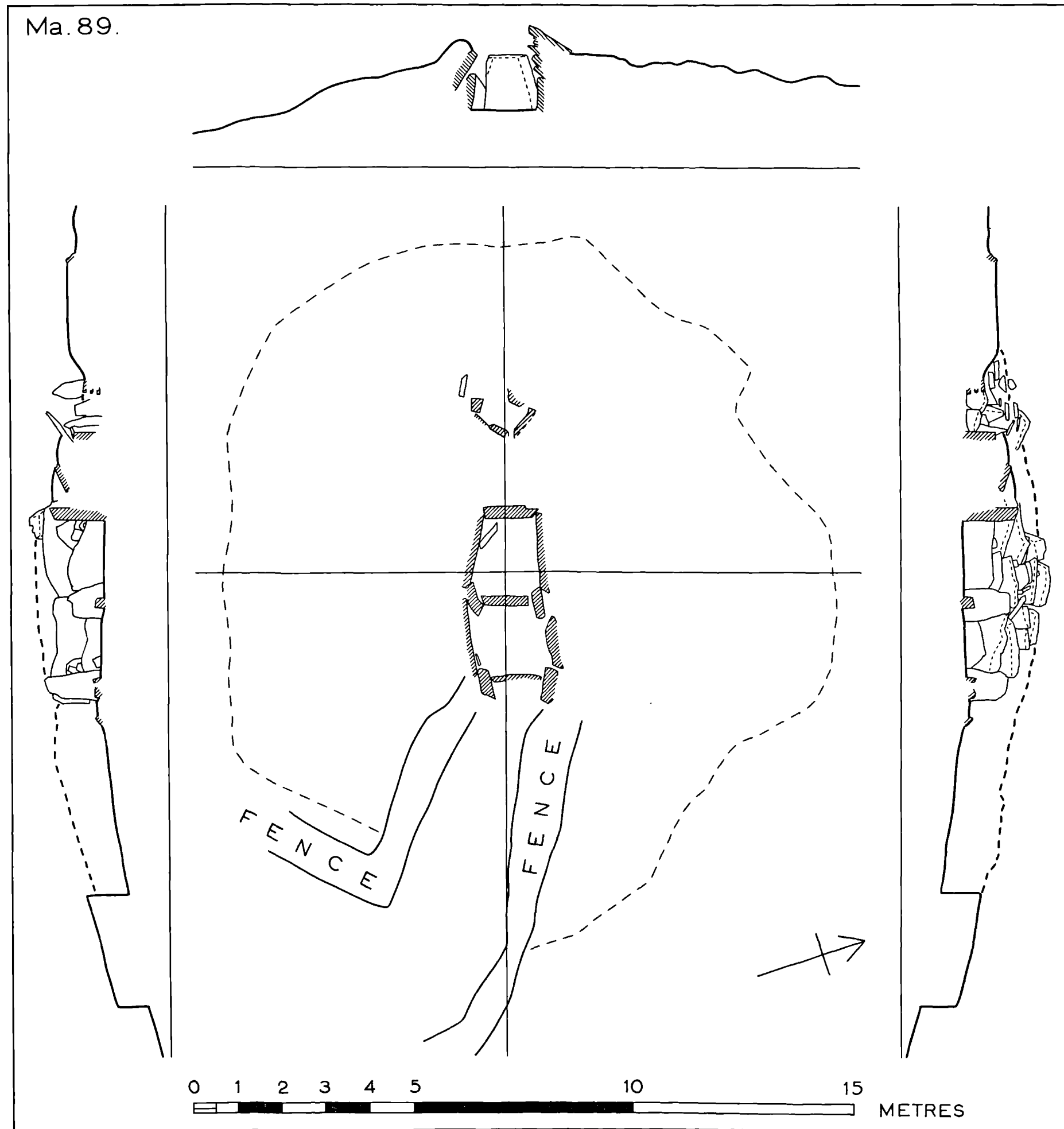
(Ma. 80) Ballinillaun.

Ma. 86.

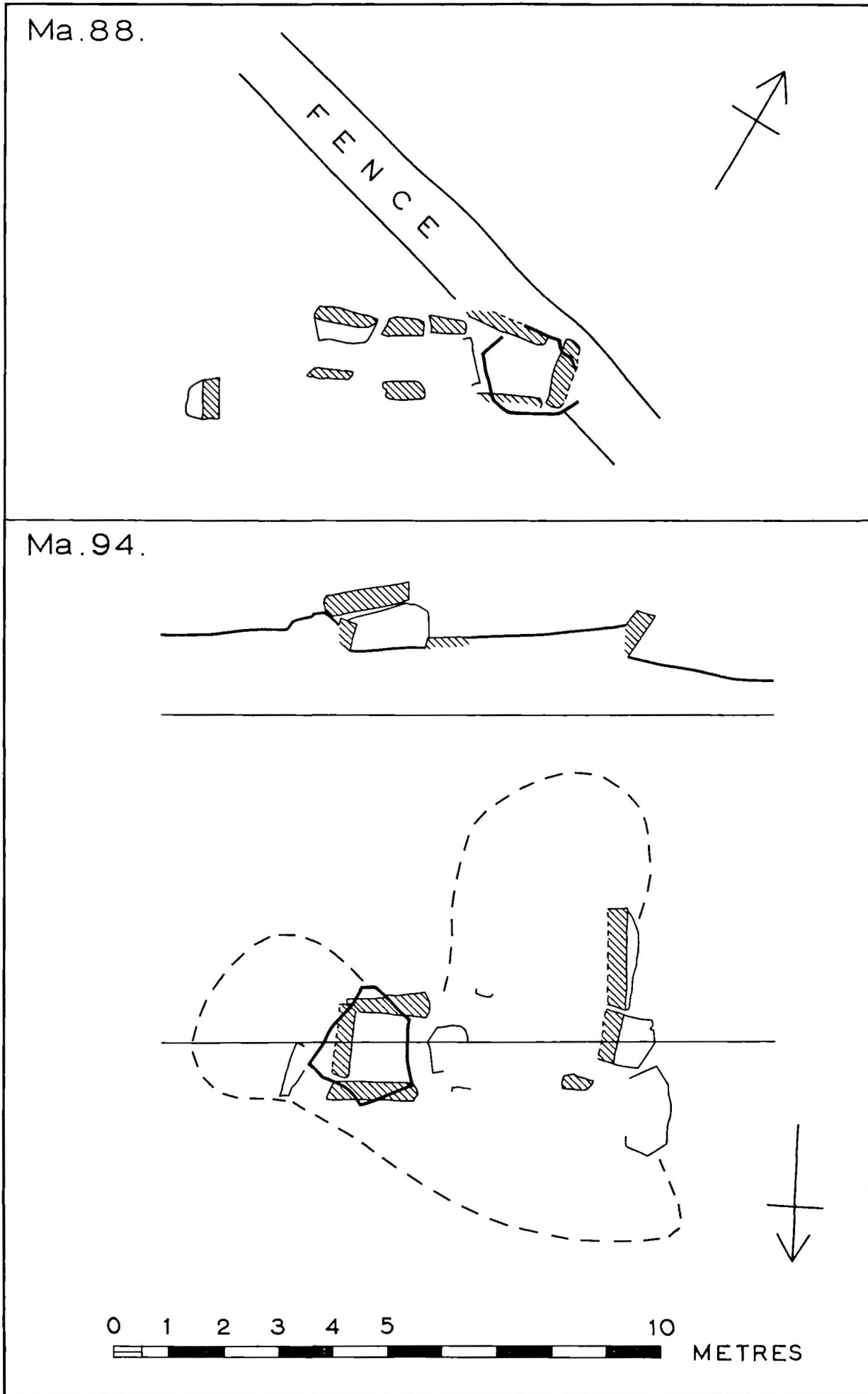


(Ma. 86) Cappagh.

Ma. 89.

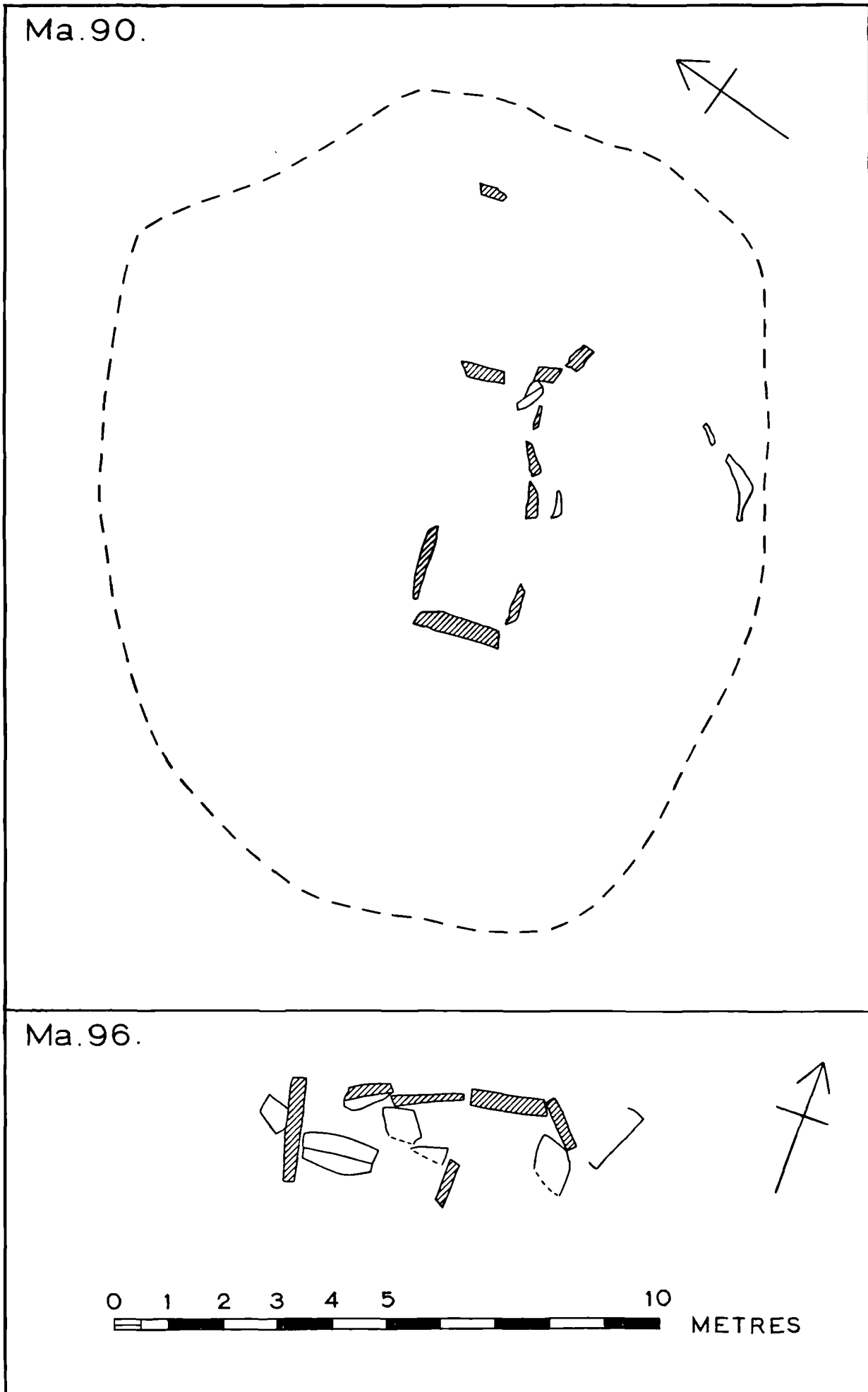


(Ma. 89) Aillemore.



(Ma. 88) Greenwood.

(Ma. 94) Knockadoon.



(Ma. 90) Formoyle.

(Ma. 96) Knocknageeha.

Fig. 65.

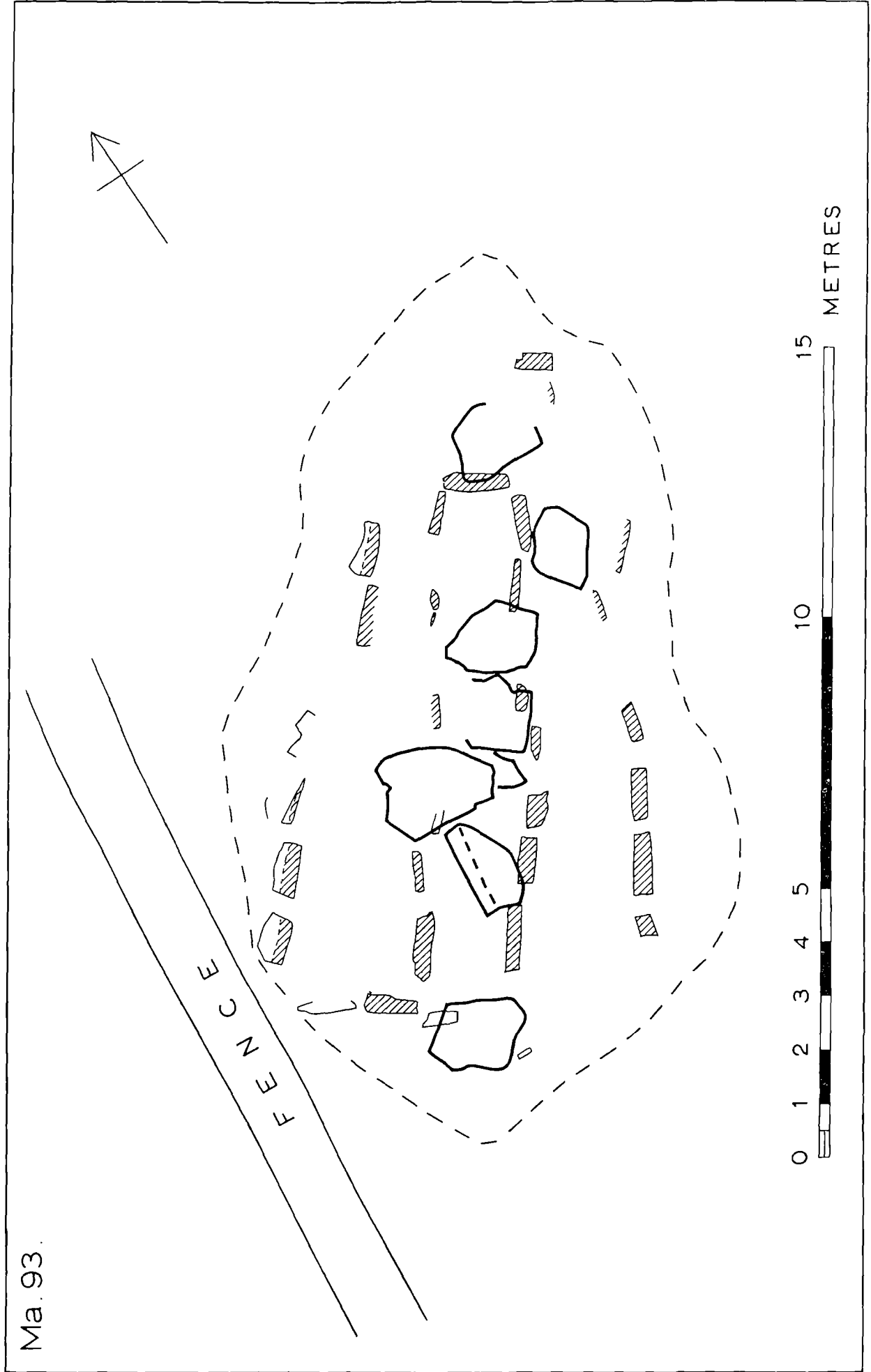
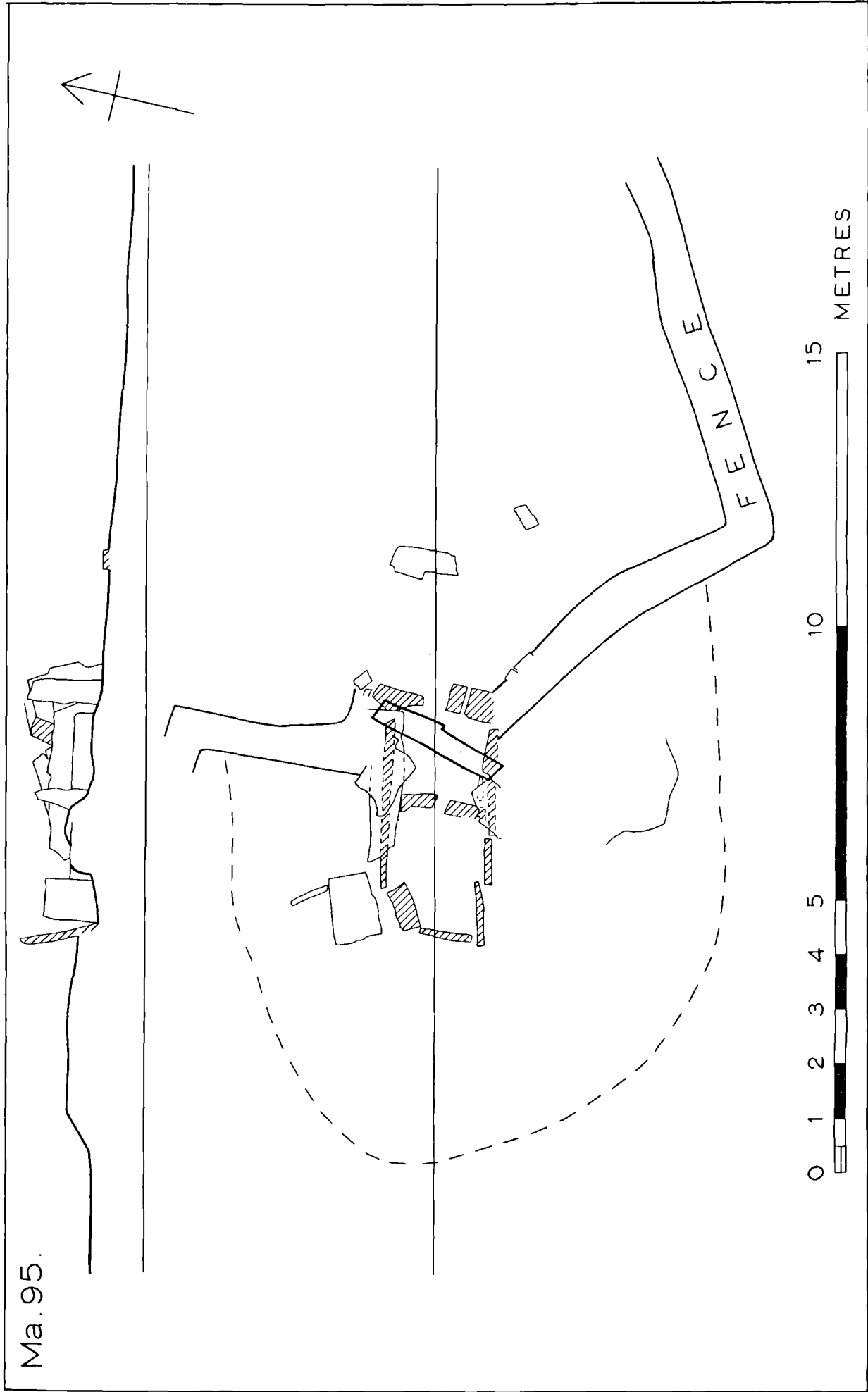
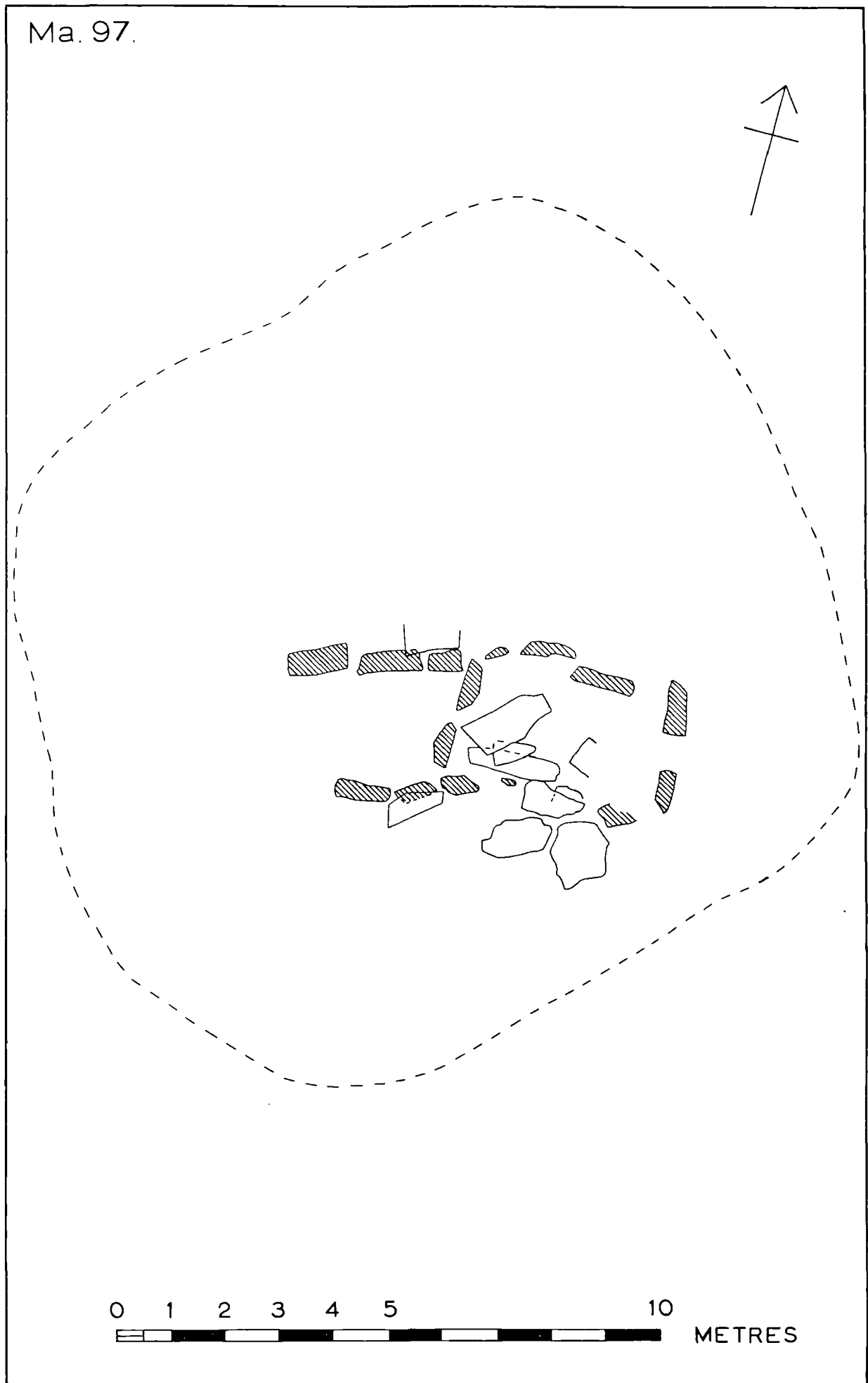
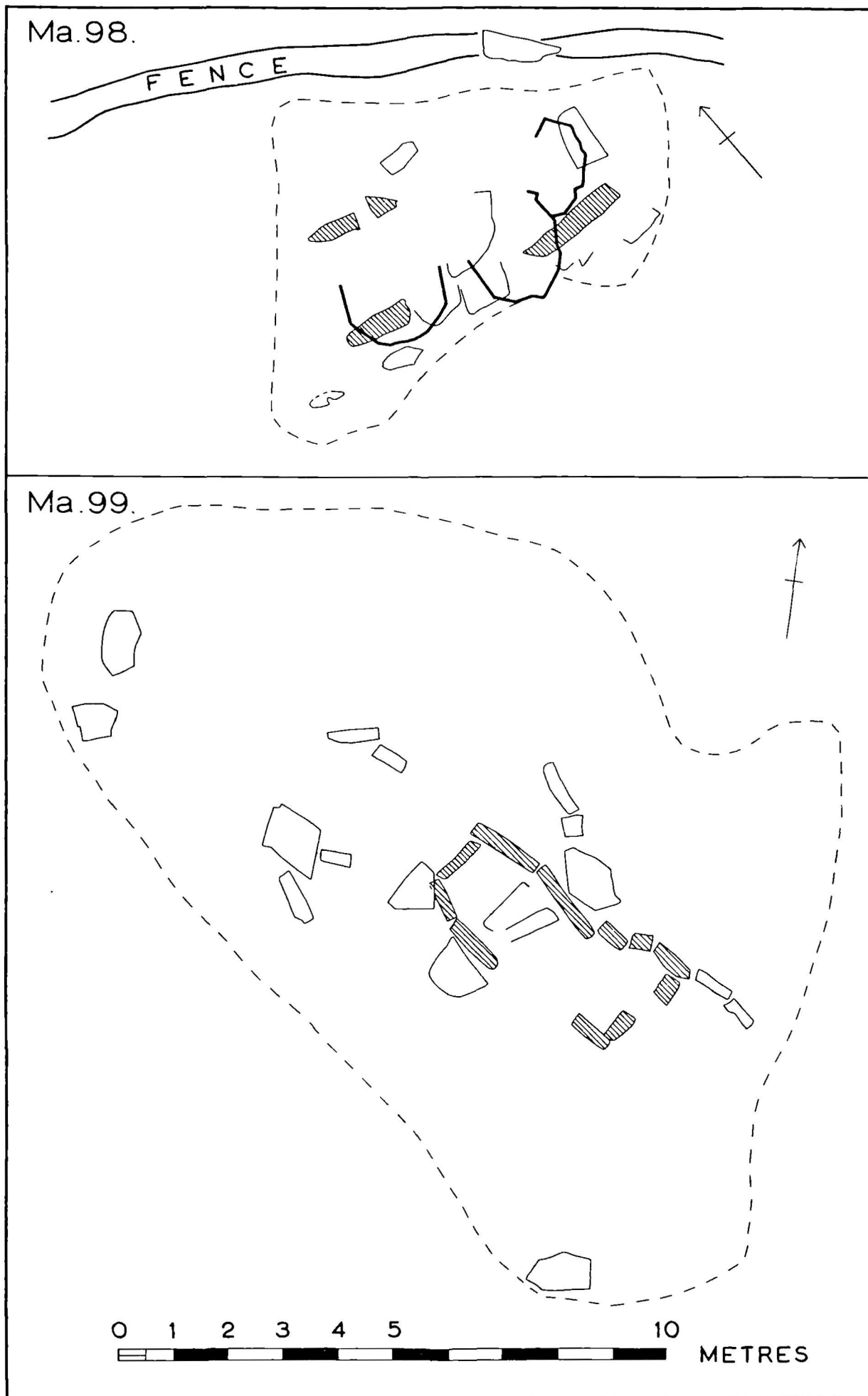


Fig 66



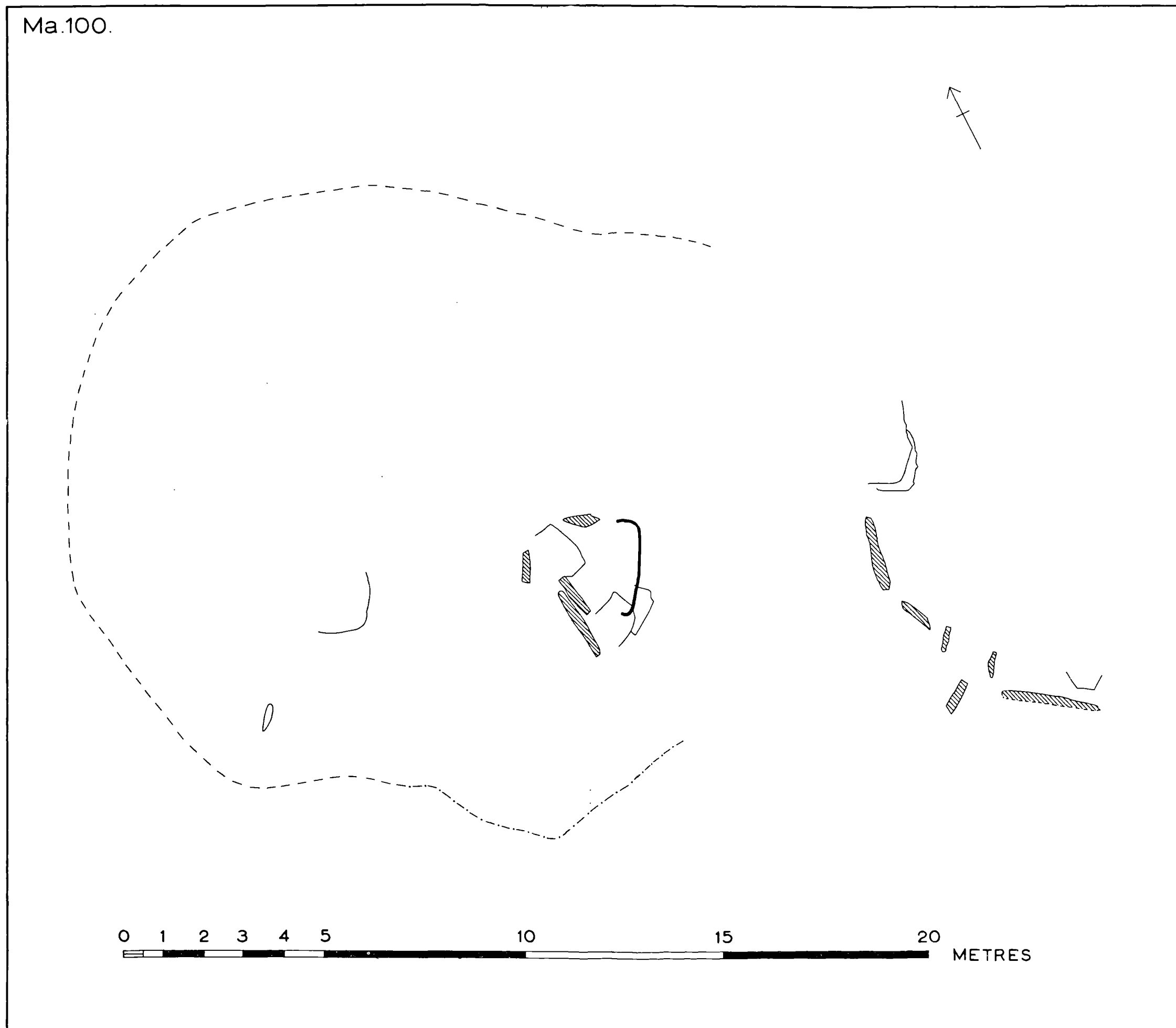


(Ma. 97) Ballynastrangford Lower.



(Ma. 98) Harefield.

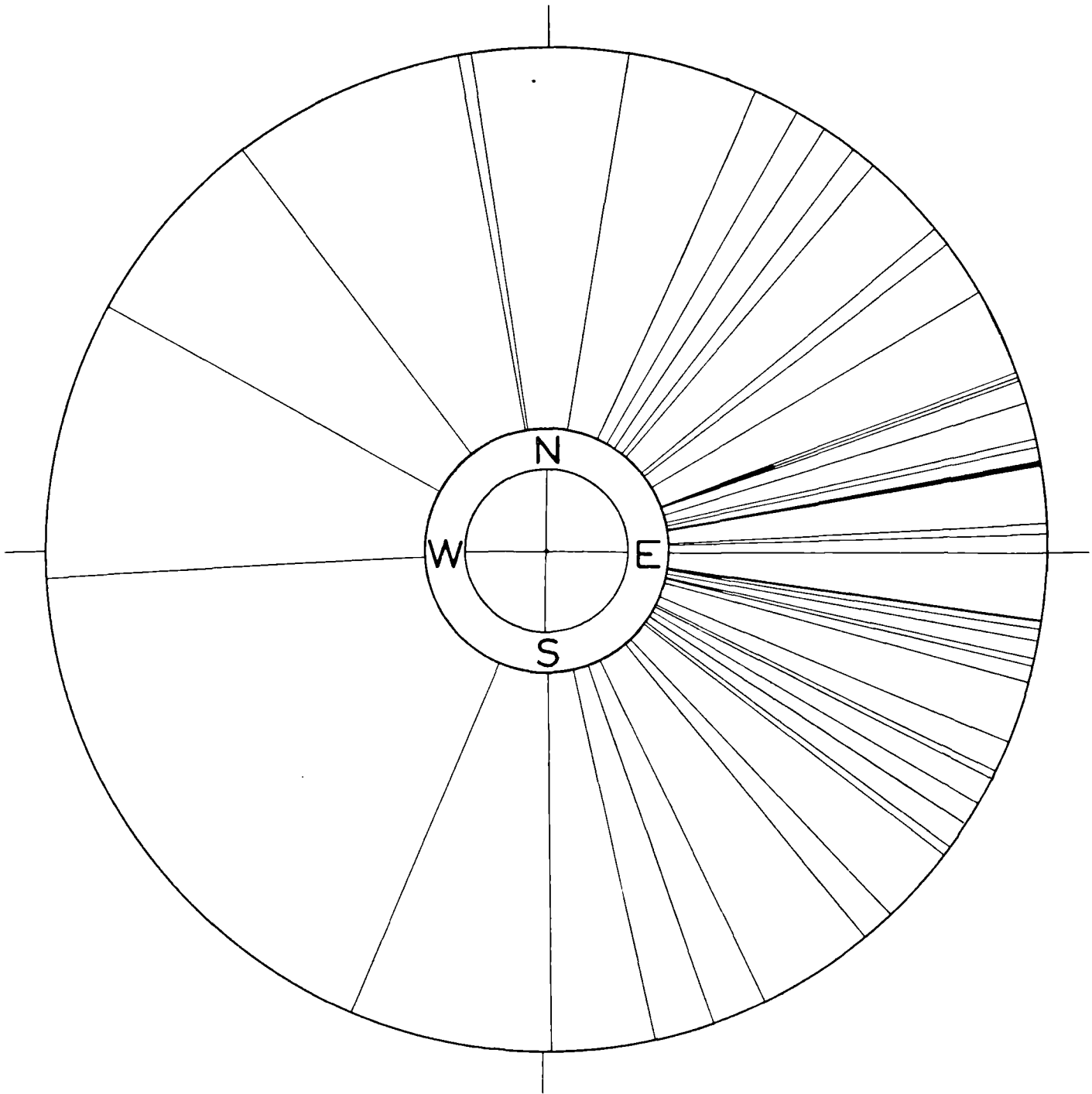
(Ma. 99) Cashel.



(Ma. 100) Carrownaglogh

ORIENTATION DIAGRAM.

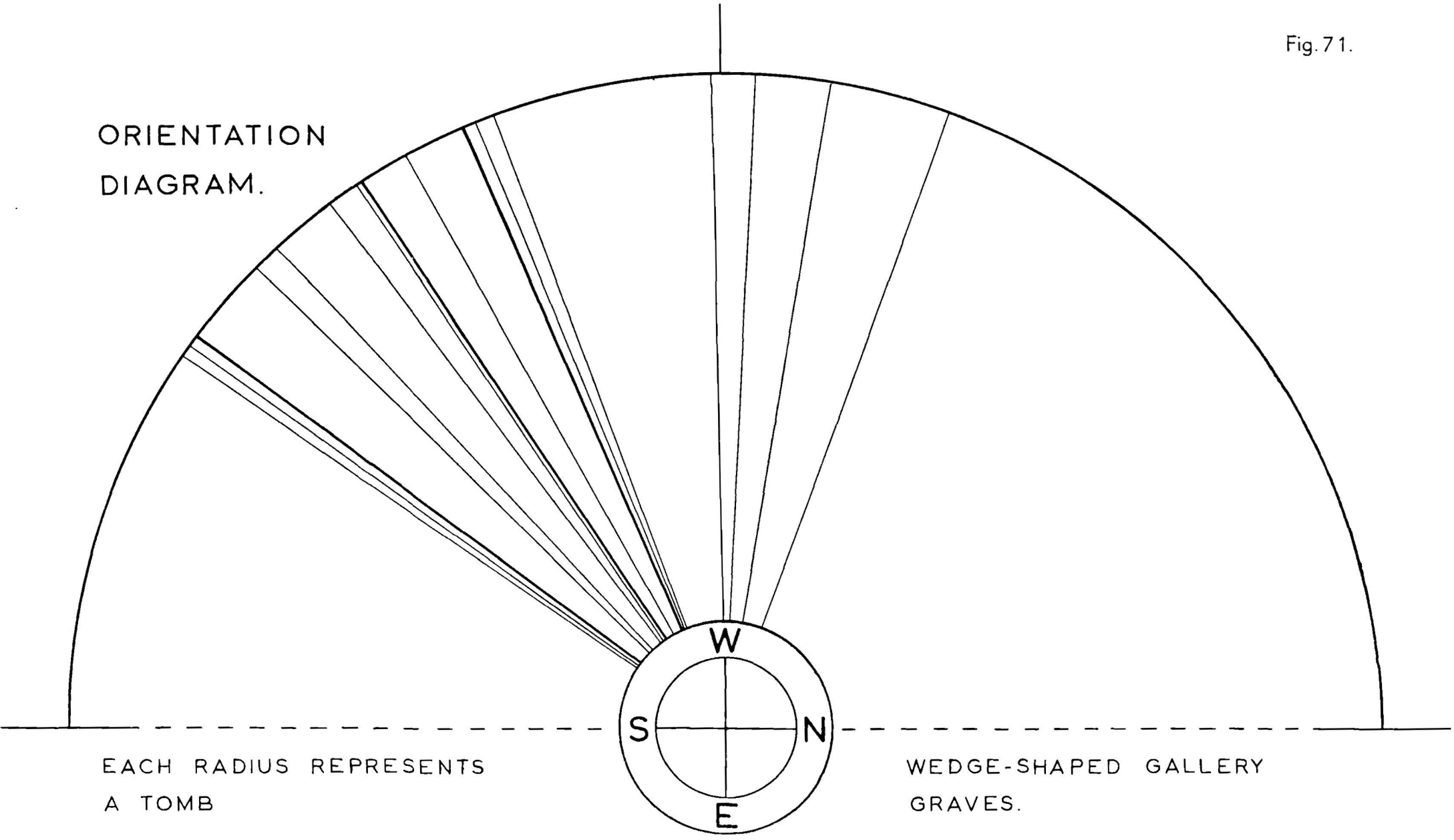
COURT CAIRNS.



EACH RADIUS REPRESENTS A TOMB.

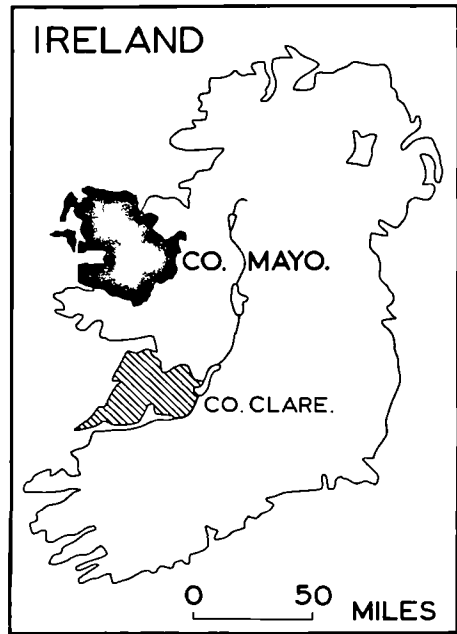
Fig. 71.

ORIENTATION
DIAGRAM.



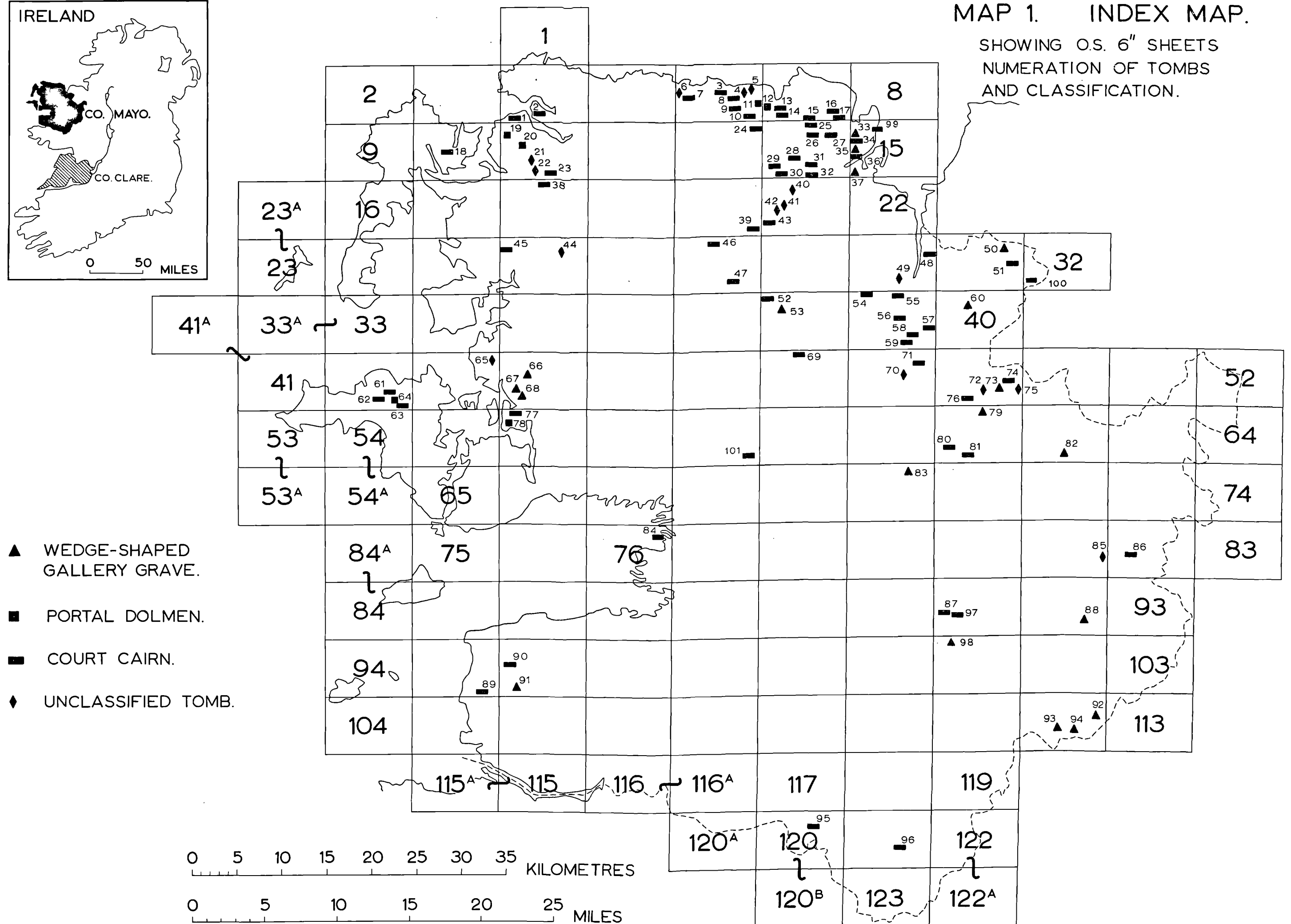
EACH RADIUS REPRESENTS
A TOMB

WEDGE-SHAPED GALLERY
GRAVES.

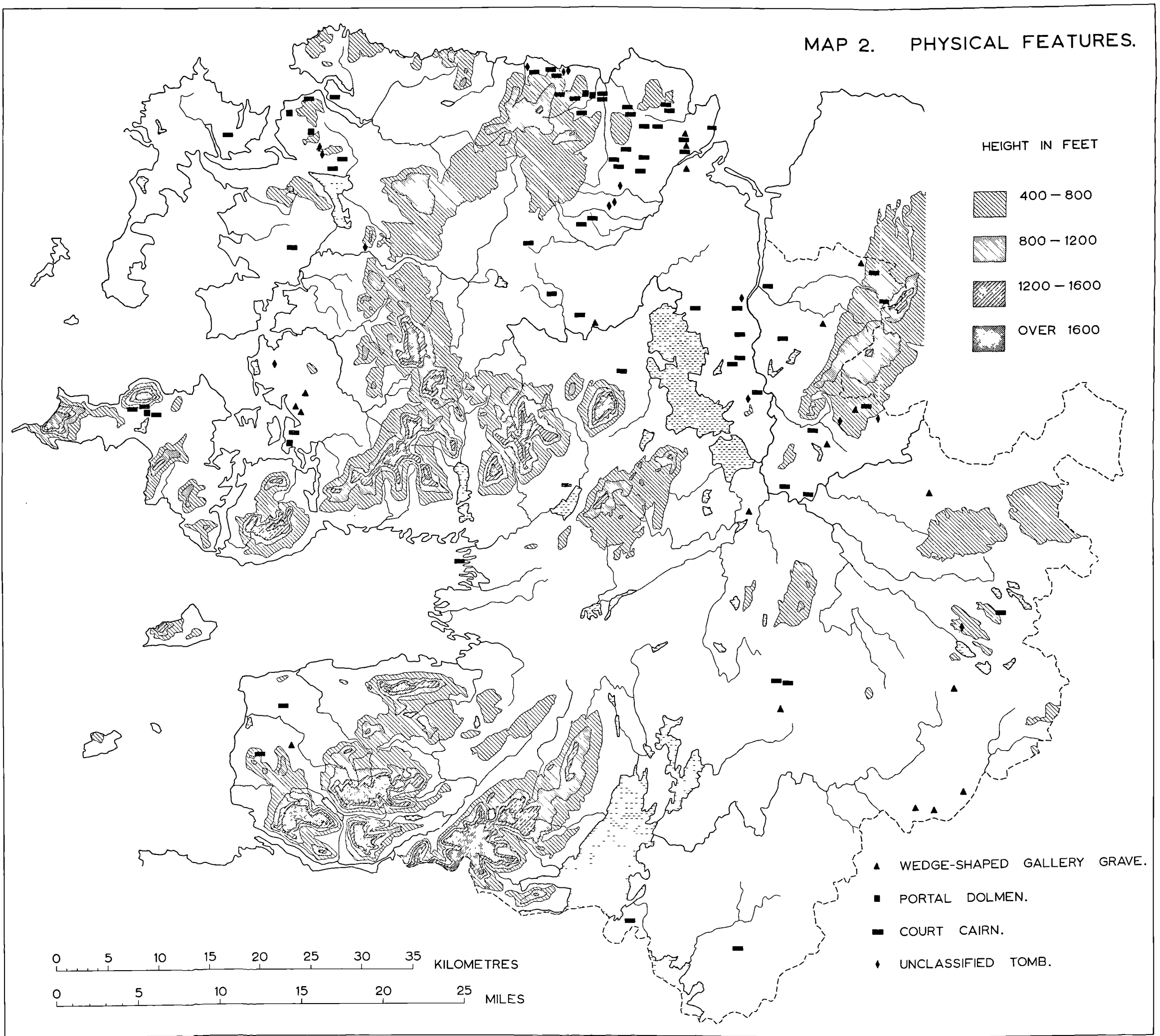


MAP 1. INDEX MAP.

SHOWING O.S. 6" SHEETS
NUMERATION OF TOMBS
AND CLASSIFICATION.



MAP 2. PHYSICAL FEATURES.



COURT CAIRNS

MAP 3.

