

# MINNESOTA GENERAL ELECTION

November 2, 1976

## VOTE TOTALS:

Presidential Electors

United States Senator

Representatives in Congress

Senators in Legislature

Representatives in Legislature

Supreme Court

District Court

County Court

Compiled by

*Jean Anderson Grove*  
Secretary of State

LEGISLATIVE REFERENCE LIBRARY  
STATE OF MINNESOTA

E16.30  
12704

*Elections*

# MINNESOTA GENERAL ELECTION NOVEMBER 2, 1976

Number of Persons Registered before 7 a.m. Election Day .....	2,111,539
Number of Persons Who Registered on Election Day .....	454,147
Number of Persons Who Voted .....	1,978,590

## CONSTITUTIONAL AMENDMENT

Necessary majority for ratification of Amendment .....	989,296
Amendment — Highway Bonds and the Use of Motor Fuel Taxes	
	% of Vote
YES .....	552,593      32.7
NO .....	1,134,847      67.3

And it appearing that a majority of the electors voting at said election having voted No on the proposed amendment, IT IS HEREBY DECLARED DEFEATED.

## UNITED STATES PRESIDENT AND VICE-PRESIDENT FOR PRESIDENTIAL ELECTORS

	% of Vote
Nominees filed by the following recognized parties:	
By the Independent-Republican Party for	
Ford and Dole .....	819,395      42.0
By the Democratic-Farmer-Labor Party for	
CARTER and MONDALE .....	1,070,440      54.9
Nominees filed by the following parties by petition:	
By the Socialist Workers Party for Camejo and Reid .....	4,149      .2
By the Libertarian Party for MacBride and Bergland .....	3,529      .2
By the Communist Party, USA, for Hall and Tyner .....	1,092      .1
By the Industrial Government Party for Levin and Blomen .....	370      .0
By the American Party for Anderson and Shackelford .....	13,592      .7
By the McCarthy '76 Principle Party for McCarthy and Stein .....	35,490      1.8
By the International Development Bank Party for	
LaRouche and Evans .....	543      .0
By the Socialist Party for Zeidler and Brisben .....	354      .0
By the Peoples Party for Wright and Spock .....	635      .0

And the said Nominees, filed by the Democratic Farmer-Labor Party for CARTER and MONDALE having received the highest number of votes are HEREBY DECLARED ELECTED TO THAT OFFICE, and the same are:

Darrell Miller	Orville Knutson
Manley Kleven	Jon Stafsholt
Kingsley Holman	Dale S. Pommerville
Joseph L. Donovan	Katharine Muff
Signe Burckhardt	Roger Jourdain

## FOR UNITED STATES SENATOR

	% of Vote
Jerry Brekke	
Independent-Republican .....	478,602      25.0
HUBERT H. HUMPHREY	
Democratic-Farmer-Labor .....	1,290,736      67.5
Bill Peterson	
Socialist Workers .....	9,380      .5

		% of Vote
Robin E. Miller		
Libertarian .....	5,476	.3
Matt Savola		
Communist .....	2,214	.1
Paul Helm		
American .....	125,612	6.6

### FOR REPRESENTATIVE IN CONGRESS

		% of Vote
<b>First District:</b>		
ALBERT H. QUIE, Independent-Republican .....	158,177	68.2
Robert C. "Bob" Olson Jr., Democratic-Farmer-Labor .....	70,630	30.5
Lloyd Duwe, American .....	2,966	1.3
<b>Second District:</b>		
TOM HAGEDORN, Independent-Republican .....	148,322	60.3
Gloria Griffin, Democratic-Farmer-Labor .....	97,488	39.7
<b>Third District:</b>		
BILL FRENZEL, Independent-Republican .....	149,013	66.1
Jerome W. Coughlin, Democratic-Farmer-Labor .....	72,044	32.0
Clifford C. Mathias, American .....	4,402	2.0
<b>Fourth District:</b>		
Andrew Engebretson, Independent-Republican .....	59,767	29.8
BRUCE F. VENTO, Demoractic-Farmer-Labor .....	133,282	66.4
Ralph Schwartz, Socialist Workers .....	1,790	.9
Alan W. Uhl, No Political Party .....	3,040	1.5
Thomas F. Piotrowski, Libertarian .....	2,720	1.4
<b>Fifth District:</b>		
Richard M. Erdall, Independent-Republican .....	50,764	26.0
DONALD M. FRASER, Democratic-Farmer-Labor .....	138,213	70.7
Chirs Frank, Socialist Workers .....	1,824	.9
Franklin H. Haws, Libertarian .....	1,070	.5
Jean T. Brust, Workers .....	536	.3
Jack O. Kirkham, American .....	3,189	1.6
<b>Sixth District:</b>		
James (Jim) Anderson, Independent-Republican .....	99,201	40.4
RICHARD NOLAN, Democratic-Farmer-Labor .....	147,507	59.6
<b>Seventh District:</b>		
Bob Leiseth, Independent-Republican .....	64,333	26.6
BOB BERGLAND, Democratic-Farmer-Labor .....	174,080	72.0
Stanley A. Carlson, Libertarian .....	3,214	1.3
<b>Eighth District:</b>		
JAMES L. OBERSTAR, Democratic-Farmer-Labor .....	206,755	100.0

### FOR SUPREME COURT

FOR THE OFFICE TO WHICH ROBERT SHERAN WAS APPOINTED (CHIEF JUSTICE)	
Robert Sheran .....	1,285,877
FOR THE OFFICE TO WHICH WALTER F. ROGOSHESKE WAS ELECTED (ASSOCIATE JUSTICE)	
Walter F. Rogosheske .....	1,243,079

# VOTE FOR UNITED STATES PRESIDENT, UNITED STATES SENATOR, AND SUPREME COURT BY COUNTY

County	Total Registered Voters as of 7 a.m. Election Day	Persons Registering On Election Day	UNITED STATES PRESIDENT and VICE PRESIDENT													UNITED STATES SENATOR					SUPREME COURT			
			Total Number of Persons Who Voted	Ford and Dole Independent-Republican	Carter and Mondale Democratic-Farmer-Labor	Camejo and Reid Socialist Workers	MacBride and Bergland Libertarian	Hall and Tyner Communist, USA	Levin and Blumen Industrial Government	Anderson and Shackelford American	McCarrthy and Stein McCarrthy 76 Principle	LaRouche and Evans International Development Bank	Zeldler and Brisben Socialist	Wright and Spock Peoples	% D-F-L Vote	Jerry Brekke Independent-Republican	Hubert H. Humphrey Democratic-Farmer-Labor	Bill Peterson Socialist Workers	Robin E. Miller Libertarian	Matt Savola Communist	Paul Helm American	% D-F-L Vote	Robert Sheran CHIEF JUSTICE	Waller F. Rogosheske ASSOCIATE JUSTICE
Aitkin	6,204	1,716	7,059	2,476	4,308	11	10	3	0	26	109	1	0	5	62.0	1,808	4,693	28	8	7	391	67.7	5,330	5,404
Anoka	71,950	19,080	79,483	27,863	48,173	278	163	21	7	472	1,298	20	5	15	61.5	13,657	57,571	167	198	26	6,890	73.3	61,536	57,725
Becker	11,475	4,002	12,933	5,611	6,597	2	25	1	1	104	215	6	3	1	52.5	3,900	8,295	85	32	10	335	65.5	10,205	10,168
Beltrami	13,282	4,069	13,469	5,214	7,540	6	46	5	0	175	289	7	0	3	56.8	3,392	9,031	53	64	17	708	68.1	10,435	10,355
Benton	10,869	3,238	11,104	4,099	6,235	34	12	4	8	271	285	11	2	4	56.9	2,294	6,667	79	32	9	1,673	62.0	7,829	8,315
Big Stone	3,871	901	4,097	1,332	2,581	0	0	4	1	42	45	0	0	2	64.4	868	2,882	7	5	5	208	72.5	3,261	3,130
Blue Earth	31,087	5,953	26,155	11,998	12,930	31	28	10	1	91	582	4	4	9	50.3	7,421	16,738	81	53	24	1,381	65.1	21,538	18,159
Brown	14,424	2,944	14,268	7,479	5,792	6	10	3	1	409	330	2	1	6	41.3	4,285	7,179	27	21	3	2,405	61.4	10,985	10,982
Carlton	12,397	3,780	14,091	4,371	9,247	10	22	24	2	29	239	3	3	2	66.3	2,370	11,265	41	36	43	170	80.9	11,820	11,728
Carver	14,776	4,844	16,530	8,199	7,574	8	19	0	2	201	336	3	2	3	46.3	4,724	9,297	38	25	5	2,171	57.2	12,729	12,615
Cass	8,162	2,413	9,516	4,443	5,424	4	23	2	0	159	173	1	1	4	53.0	2,900	6,092	39	20	11	1,132	59.8	7,992	7,862
Chippewa	7,647	1,774	8,177	3,254	4,648	2	8	2	0	56	75	0	0	1	57.8	2,180	5,361	9	7	0	434	67.1	6,376	6,540
Chisago	8,918	3,411	10,932	3,874	6,625	11	20	2	0	142	185	5	2	1	61.0	2,066	7,204	34	15	7	1,387	67.2	8,548	8,495
Clay	25,272	6,813	22,049	10,317	10,876	36	76	12	1	62	319	6	0	3	50.1	6,064	14,619	116	68	27	174	69.4	13,231	13,140
Clearwater	3,799	956	4,151	1,374	2,437	0	22	1	7	115	57	0	2	0	60.7	923	2,804	17	23	2	270	69.4	3,064	3,043
Cook	2,173	457	2,160	1,034	1,018	5	2	1	0	27	41	1	0	1	47.8	697	1,326	14	6	0	52	63.3	1,677	1,666
Cottonwood	6,646	2,513	8,010	3,906	3,813	5	2	1	0	46	85	0	1	0	48.5	2,586	4,705	29	12	3	431	60.6	6,450	6,344
Crow Wing	19,468	5,355	20,003	8,072	10,653	38	39	4	7	447	284	8	2	10	54.5	4,751	11,641	88	39	10	2,860	60.0	13,795	13,647
Dakota	94,841	21,358	84,670	37,542	44,253	151	150	22	16	400	1,500	20	13	13	52.6	20,418	55,377	326	231	116	5,885	67.2	54,455	51,841
Dodge	5,013	1,577	6,319	3,446	3,009	1	6	0	2	64	67	1	0	2	45.6	2,212	3,911	14	30	3	371	59.8	5,144	4,966
Douglas	12,388	3,854	13,642	5,910	7,097	4	13	3	1	143	138	2	0	3	53.3	3,712	8,471	31	17	11	1,207	63.0	10,701	10,646
Faribault	10,121	2,190	10,981	5,577	5,049	6	6	2	0	68	118	2	3	2	46.6	3,570	6,288	20	11	2	517	60.4	9,233	9,070
Fillmore	9,222	3,219	11,149	5,984	4,758	2	4	2	0	63	135	5	0	4	43.4	3,951	6,411	17	34	1	405	59.3	8,705	8,491
Freeborn	19,258	4,346	18,179	8,220	9,470	17	28	5	3	61	207	4	1	2	52.6	5,251	11,925	51	34	18	239	68.1	12,289	11,631
Goodhue	18,213	5,498	19,609	9,967	8,926	13	18	5	1	108	271	6	3	3	46.2	6,380	11,144	64	27	10	1,576	58.0	16,244	16,009
Grant	3,541	1,167	4,439	1,635	2,624	1	5	2	0	14	57	0	0	0	60.5	1,126	3,088	6	4	1	143	70.7	3,331	3,308
Hennepin	587,234	93,633	489,837	211,892	257,380	1,013	979	382	147	1,716	9,376	138	130	225	53.2	119,121	316,130	2,489	1,630	723	27,435	67.6	259,516	248,158
Houston	8,019	1,971	9,079	4,853	3,861	3	7	0	1	53	137	4	0	7	43.3	3,004	5,534	39	23	7	204	62.8	7,146	6,766
Hubbard	6,520	1,544	6,666	2,985	3,196	3	6	0	0	162	134	0	0	3	49.3	2,004	3,914	14	20	3	578	59.9	5,115	4,968
Isanti	7,557	3,490	9,550	3,159	6,013	2	11	10	1	84	135	1	0	1	63.9	1,907	6,424	13	10	7	1,053	68.2	7,317	7,274



Itasca	21,006	4,128	20,552	6,646	12,979	12	73	17	2	155	378	9	3	7	64.0	4,220	15,002	72	72	42	763	74.4	15,816	15,501
Jackson	6,035	2,132	7,442	2,870	4,311	5	3	2	0	13	82	1	0	0	59.2	1,926	5,034	17	14	5	266	69.3	6,083	6,015
Kanabec	4,732	1,621	5,403	1,943	3,188	2	3	2	0	93	78	1	0	1	60.0	1,198	3,378	14	12	1	717	63.5	4,175	4,226
Kandiyohi	16,244	4,527	17,264	6,664	9,992	27	15	1	1	170	254	3	2	1	58.3	3,563	11,405	73	30	11	1,740	67.8	12,224	12,012
Kitson	3,625	821	3,748	1,555	2,008	2	7	0	0	13	41	1	0	2	55.3	1,053	2,517	10	0	2	64	68.7	3,004	2,944
Koochiching	7,972	1,735	8,158	2,893	4,846	3	23	4	0	67	167	2	0	2	60.5	1,710	5,999	23	20	6	240	75.0	6,760	6,711
Lac Qui Parle	5,657	1,341	6,198	2,292	3,647	1	4	2	0	60	58	0	0	1	60.1	1,567	4,152	9	6	11	277	68.9	4,795	4,946
Lake	6,247	1,319	6,694	2,313	3,973	3	11	2	0	132	158	1	1	5	60.2	1,465	4,627	11	8	10	493	70.0	5,358	5,273
Lake of the Woods	2,044	248	2,020	757	1,105	1	10	2	1	52	35	1	0	1	56.2	406	1,278	8	9	3	265	64.9	1,555	1,538
Le Sueur	10,261	3,596	11,213	4,565	6,556	6	28	1	0	75	143	3	2	2	57.6	2,887	7,467	22	23	2	960	65.7	8,831	8,634
Lincoln	3,854	1,155	4,383	1,599	2,594	0	1	0	0	31	40	2	0	0	60.8	1,032	3,169	11	5	0	47	74.3	3,353	3,294
Lyon	12,629	3,758	12,671	5,036	7,122	10	16	11	4	74	178	3	0	4	57.2	3,206	8,676	41	21	20	427	70.0	9,800	9,649
McLeod	11,713	3,863	13,319	6,519	6,249	81	24	3	2	140	198	11	4	7	47.2	3,947	7,165	142	30	5	1,456	56.2	9,140	8,863
Mahnomen	2,597	611	2,763	905	1,590	3	2	2	1	37	70	0	1	2	60.8	725	1,824	11	6	1	93	68.6	2,034	1,983
Marshall	4,622	1,545	6,797	2,605	3,744	4	10	1	0	45	78	2	0	0	57.7	1,671	4,697	16	10	4	146	71.8	5,070	5,147
Martin	11,242	3,278	12,695	6,484	5,672	3	8	2	0	155	160	1	1	2	45.4	4,577	6,443	38	26	3	1,291	52.1	10,374	10,058
Meeker	8,633	2,725	9,938	4,097	5,295	3	18	1	0	89	255	2	0	1	54.2	2,723	5,983	14	20	4	1,015	61.3	7,659	7,535
Mille Lacs	7,992	2,351	8,781	3,212	5,172	10	15	3	2	105	145	3	1	2	59.7	1,847	5,634	30	14	4	1,105	65.3	3,901	3,898
Morrison	13,105	2,863	13,809	4,590	8,176	12	24	5	1	195	256	27	1	7	61.5	2,951	8,801	53	52	6	1,488	65.9	9,983	10,618
Mower	21,407	5,306	21,714	8,163	12,837	75	23	6	2	81	290	3	0	7	59.7	4,644	15,351	139	43	15	423	74.5	13,859	12,485
Murray	6,137	1,157	6,526	2,605	3,685	1	2	0	0	17	86	2	0	1	57.6	1,617	4,060	19	14	1	91	70.0	5,190	5,084
Nicollet	13,753	2,940	12,484	6,071	5,777	10	29	3	0	85	258	5	1	6	47.2	4,087	7,265	33	30	5	841	59.3	10,261	9,393
Nobles	10,362	2,803	11,082	4,503	6,034	6	8	0	1	42	135	3	1	2	56.2	2,725	7,765	44	25	5	77	73.0	8,180	7,006
Norman	4,412	1,277	5,248	1,983	2,946	4	7	2	0	20	47	1	1	1	58.8	1,346	3,697	16	6	0	47	72.3	3,889	3,836
Olmsted	44,283	10,460	40,709	24,030	14,676	19	46	8	4	329	487	4	6	8	37.0	12,996	22,614	215	152	25	1,799	59.8	22,764	19,925
Otter Tail	21,935	6,691	24,933	12,113	11,881	29	40	5	4	117	312	2	4	3	48.5	8,443	14,434	171	74	17	829	60.2	17,365	17,329
Pennington	5,591	2,854	7,257	3,023	3,787	0	13	1	0	62	58	3	0	1	54.5	1,835	4,884	13	9	2	259	69.8	5,702	5,621
Pine	8,281	2,222	9,103	3,057	5,442	5	16	8	1	182	170	1	0	5	61.2	1,810	6,145	22	13	12	1,063	67.8	6,886	6,811
Pipestone	5,770	1,839	6,523	3,018	3,272	0	2	1	0	19	87	2	0	0	51.1	1,916	4,327	19	8	1	34	68.6	4,985	4,842
Polk	14,127	4,617	17,201	6,552	9,078	0	37	7	2	163	190	4	1	0	56.6	4,288	11,779	46	38	14	504	70.7	13,273	13,449
Pope	*	*	6,267	2,251	3,746	1	3	1	5	61	58	0	0	1	61.1	1,460	4,197	9	10	10	391	69.1	5,032	4,962
Ramsey	314,482	45,739	230,652	86,480	133,682	1,136	485	148	56	970	4,908	60	68	74	58.6	48,330	155,307	1,786	829	312	13,977	70.4	109,910	102,392
Red Lake	2,281	959	2,757	737	1,748	1	5	5	1	59	42	0	1	1	67.2	478	2,038	4	11	4	121	76.7	2,124	2,090
Redwood	8,543	2,758	9,954	4,926	4,525	4	6	2	0	200	151	4	2	2	46.1	3,182	5,346	32	11	3	591	58.3	7,844	7,771
Renville	9,424	2,616	10,768	4,482	5,762	6	7	2	0	116	166	0	0	4	54.6	2,724	6,630	27	14	6	1,157	62.8	8,796	8,747
Rice	18,434	4,830	19,837	8,311	10,590	130	26	4	1	112	419	6	5	3	54.0	5,120	12,597	258	39	48	1,166	65.5	13,450	13,139
Rock	5,250	1,662	5,852	2,892	2,769	2	6	3	1	15	47	3	1	0	48.2	1,937	3,633	14	13	6	29	61.3	4,851	4,719
Roseau	5,217	1,846	6,080	2,382	3,215	2	7	6	0	87	50	1	1	1	55.9	1,600	3,862	13	9	7	325	66.4	4,495	4,348
St. Louis	126,947	19,720	115,799	35,331	75,040	455	274	211	31	364	2,256	37	24	52	65.8	19,725	89,724	625	333	264	1,412	80.1	77,647	76,336
Scott	16,518	5,495	17,785	7,154	9,912	6	24	4	1	148	336	1	1	6	56.3	3,747	11,506	31	30	6	1,977	66.5	13,991	13,738
Sherburne	12,145	2,420	11,518	4,361	6,678	14	26	1	1	119	234	3	1	4	58.4	2,451	7,524	36	16	6	1,406	65.8	9,868	9,839
Sibley	7,343	1,639	8,032	3,871	3,752	0	8	4	0	84	138	1	0	2	47.7	2,610	4,330	61	19	3	783	55.5	6,607	5,979
Stearns	44,112	13,243	48,556	19,574	25,027	161	68	21	10	1,290	1,612	20	18	20	52.3	10,076	27,793	387	115	57	8,482	59.2	31,694	32,599
Steele	13,157	4,084	13,895	7,053	6,263	29	20	2	1	92	174	2	2	9	45.9	4,487	7,909	83	28	5	607	60.3	9,505	9,299
Stevens	6,009	1,430	5,951	2,484	3,171	7	8	1	0	17	99	1	1	0	54.8	1,495	3,955	21	19	2	334	67.9	4,726	4,664
Swift	6,462	1,526	6,909	2,190	4,428	5	5	0	6	51	77	0	0	0	65.5	1,259	5,118	18	7	3	404	75.2	5,750	5,699
Todd	9,720	3,610	11,512	4,278	6,530	11	31	1	2	200	186	5	0	4	58.1	2,670	7,201	29	46	4	1,293	64.0	8,992	9,002
Traverse	3,281	677	3,305	1,130	2,020	0	1	0	0	13	41	2	0	0	63.0	716	2,385	9	2	0	104	74.2	2,433	2,577

# VOTE FOR UNITED STATES PRESIDENT, UNITED STATES SENATOR, AND SUPREME COURT BY COUNTY

County	Total Registered Voters as of 7 a.m. Election Day	U.S. PRESIDENT AND VICE PRESIDENT													U.S. SENATOR					SUPREME COURT				
		Persons Registering On Election Day	Total Number Of Persons Who Voted	Ford and Dole Independent-Republican	Carter and Mondale Democratic-Farmer-Labor	Camejo and Reid Socialist Workers	MacBride and Bergland Libertarian	Hall and Tyner Communist, USA	Levin and Blomen Industrial Government	Anderson and Shackelford American	McCarthy and Stein McCarthy 76 Principle	LeRouche and Evans International Development Bank	Zeidler and Brisben Socialist	Wright and Spock Peoples	% D-F-L Vote	Jerry Brekke Independent-Republican	Hubert H. Humphrey Democratic-Farmer-Labor	Bill Peterson Socialist Workers	Robin E. Miller Libertarian	Matt Savola Communist	Paul Helm American	% D-F-L Vote	Robert Sheran CHIEF JUSTICE	Walter F. Rogosheske ASSOCIATE JUSTICE
Wabasha	8,633	2,172	9,224	4,484	4,286	3	21	4	1	71	174	3	1	1	48.3	2,737	5,417	25	42	5	774	60.2	7,426	7,210
Wadena	6,153	1,696	6,621	3,048	3,164	4	16	0	0	110	80	1	0	1	49.3	2,028	3,751	38	18	5	632	58.0	2,986	2,912
Waseca	7,113	2,789	8,803	4,582	4,002	5	16	4	0	49	141	3	3	0	45.3	3,291	4,980	26	13	2	421	57.0	7,298	7,042
Washington	50,551	11,772	48,994	20,716	26,454	101	116	19	6	237	892	16	9	17	54.5	11,931	32,059	208	199	38	3,607	66.7	35,582	34,641
Watonwan	6,095	1,845	6,752	3,351	3,177	1	3	0	1	47	79	3	0	0	47.7	2,346	3,824	22	7	3	426	57.7	5,583	5,416
Wilkin	3,918	1,237	4,271	1,882	2,103	2	5	0	0	28	88	1	0	1	51.2	1,332	2,764	21	5	2	59	66.1	3,486	3,444
Winona	22,719	5,682	22,108	10,436	10,939	8	22	8	5	66	420	3	3	4	49.2	5,848	14,825	138	85	47	518	69.1	13,392	12,758
Wright	19,389	7,166	23,859	9,314	13,379	13	32	6	3	291	410	2	4	10	57.0	5,174	15,459	44	23	16	2,665	66.1	18,307	18,470
Yellow Medicine	7,028	1,685	7,594	2,946	4,337	2	10	0	0	67	96	1	1	2	58.1	1,934	5,043	27	8	2	448	67.6	6,176	6,119
<b>TOTAL</b>	<b>2,111,539</b>	<b>454,147</b>	<b>1,978,590</b>	<b>819,395</b>	<b>1,070,440</b>	<b>4,149</b>	<b>3,529</b>	<b>1,092</b>	<b>370</b>	<b>13,592</b>	<b>35,490</b>	<b>543</b>	<b>354</b>	<b>635</b>	<b>54.9</b>	<b>478,602</b>	<b>1,290,736</b>	<b>9,380</b>	<b>5,476</b>	<b>2,214</b>	<b>125,612</b>	<b>67.5</b>	<b>1,285,877</b>	<b>1,243,079</b>

\* — Pope County exempt from voter registration (M.S. 201.021)

% — percentages may not total 100% due to rounding of tenths of percents.

## EDITOR'S NOTE:

Information in this publication has been compiled from county canvassing board reports. Copies of these reports are on file in the Office of the Secretary of State, 180 State Office Building, St. Paul, MN 55155. Inquiries about the reports may also be directed to the county auditor in each county.

The tables VOTE FOR PARTISAN OFFICES IN THE STATE LEGISLATIVE DISTRICT BY PRECINCT include votes for candidates for statewide office who received 10,000 votes, candidates for Indepen-

dent-Republican and Democratic-Farmer-Labor parties for U.S. Congress, and all candidates who filed for the state legislature.

Petition candidates who received under 10,000 votes statewide and petition candidates who filed for U.S. Congress are listed in tables of county vote totals appearing elsewhere in this publication.

## VOTE FOR REPRESENTATIVE IN CONGRESS BY COUNTY

### First District

County	ALBERT H. QUIE I-R	Robert C. "Bob" Olson, Jr. D-F-L	Lloyd Duwe American	% D-F-L Vote
Dakota	24,923	16,780	664	39.6
Dodge	4,816	1,708	70	25.9
Fillmore	8,381	2,297	105	21.3
Goodhue	14,510	4,489	211	23.4
Houston	6,644	2,153	77	24.3
Olmsted	29,430	6,091	428	16.9
Rice	12,507	5,875	251	31.5
Steele	9,693	3,100	114	24.0
Wabasha	6,654	2,233	129	24.8
Washington	26,186	19,214	766	41.6
Winona	14,433	6,690	151	31.4
<b>TOTAL</b>	<b>158,177</b>	<b>70,630</b>	<b>2,966</b>	<b>30.5</b>

### Second District

County	TOM HAGEDORN I-R	Gloria Griffin D-F-L	% D-F-L Vote
Blue Earth	14,800	10,603	41.7
Brown	9,601	4,085	29.8
Carver	10,279	5,684	35.6
Dakota	20,397	13,860	40.5
Faribault	7,014	3,683	34.4
Freeborn	9,204	8,161	47.0
Hennepin	12,190	8,010	39.7
Le Sueur	6,215	4,917	44.2
Martin	8,306	4,162	33.4
McLeod	8,183	4,289	34.4
Mower	10,078	9,784	49.3
Nicollet	7,540	4,562	37.7
Scott	9,292	7,787	45.6
Sibley	5,145	2,593	33.5
Waseca	5,618	3,123	35.7
Watonwan	4,460	2,185	32.9
<b>TOTAL</b>	<b>148,322</b>	<b>97,488</b>	<b>39.7</b>

### Third District

County	BILL FRENZEL I-R	Jerome W. Coughlin D-F-L	Clifford C. Mathias American	% D-F-L Vote
Hennepin	149,013	72,044	4,402	32.0
<b>TOTAL</b>	<b>149,013</b>	<b>72,044</b>	<b>4,402</b>	<b>32.0</b>

### Fourth District

County	Andrew Engebretson I-R	BRUCE F. VENTO D-F-L	Ralph Schwartz Socialist Workers	Alan W. Uhl No Political Party	Thomas F. Piotrowski Libertarian	% D-F-L Vote
Ramsey	59,767	133,282	1,790	3,040	2,720	66.4
<b>TOTAL</b>	<b>59,767</b>	<b>133,282</b>	<b>1,790</b>	<b>3,040</b>	<b>2,720</b>	<b>66.4</b>

### Fifth District

County	Richard M. Erdall I-R	DONALD M. FRASER D-F-L	Chris Frank Socialist Workers	Franklin H. Haws Libertarian	Jean T. Brust Workers	Jack O. Kirkham American	% D-F-L Vote
Anoka	6,051	16,250	159	117	47	838	69.3
Hennepin	44,369	121,287	1,659	920	483	2,343	70.8
Ramsey	344	676	6	33	6	8	63.0
<b>TOTAL</b>	<b>50,764</b>	<b>138,213</b>	<b>1,824</b>	<b>1,070</b>	<b>536</b>	<b>3,189</b>	<b>70.7</b>

**Sixth District**

County	James (Jim) Anderson I-R	RICHARD NOLAN D-F-L	% D-F-L Vote
Benton	4,604	6,050	56.8
Big Stone	1,298	2,679	67.4
Chippewa	2,904	5,096	63.7
Cottonwood	3,713	4,052	52.2
Hennepin	5,656	10,795	65.6
Jackson	2,781	4,447	61.5
Kandiyohi	6,017	10,262	63.0
Lac Qui Parle	2,032	4,003	66.3
Lincoln	1,474	2,774	65.3
Lyon	4,932	7,339	59.8
Meeke	4,117	5,558	57.4
Mille Lacs	2,828	5,602	66.5
Murray	2,403	3,883	61.8
Nobles	3,510	5,945	62.9
Pipestone	2,433	3,863	61.4
Redwood	5,048	4,680	48.1
Renville	4,339	6,140	58.6
Rock	2,691	2,955	52.3
Sherburne	4,085	7,114	63.5
Stearns	21,470	24,655	53.5
Wright	7,985	15,041	65.3
Yellow Medicine	2,881	4,580	61.4
<b>TOTAL</b>	<b>99,201</b>	<b>147,507</b>	<b>59.6</b>

**Seventh District**

County	Bob Leiseth I-R	BOB BERGLAND D-F-L	Stanley A. Carlson Libertarian	% D-F-L Vote
Aitkin	1,493	5,015	107	75.8
Beltrami	3,317	9,458	278	72.5
Becker	4,283	7,957	164	64.1
Cass	3,327	6,464	219	64.6
Clay	5,809	14,793	163	71.2
Clearwater	887	3,055	97	75.6
Crow Wing	5,498	12,545	355	68.2
Douglas	3,597	9,511	136	71.8
Grant	969	3,331	41	76.7
Hubbard	2,161	4,162	106	64.7
Kittson	781	2,846	31	77.8
Lake of the Woods	396	1,542	37	78.1
Mahnomen	1,164	1,447	71	54.0
Marshall	1,052	5,498	40	83.4
Morrison	2,735	9,882	191	77.2
Norman	1,326	3,782	42	73.4
Otter Tail	8,078	15,247	210	64.8
Pennington	1,510	5,557	48	78.1
Polk	3,493	13,153	138	78.4
Pope	1,419	4,632	50	75.9
Red Lake	431	2,203	37	82.5
Roseau	1,231	4,630	64	78.1
Stevens	1,385	4,303	44	75.1
Swift	1,295	5,393	58	79.9
Todd	2,727	8,096	305	72.8
Traverse	642	2,534	18	79.3
Wadena	2,155	4,092	144	64.0
Wilkin	1,181	2,952	20	71.1
<b>TOTAL</b>	<b>64,333</b>	<b>174,080</b>	<b>3,214</b>	<b>72.0</b>

**Eighth District**

County	JAMES L. OBERSTAR D-F-L	% D-F-L Vote
Anoka	41,375	100.0
Carlton	12,634	100.0
Chisago	8,831	100.0
Cook	1,819	100.0
Isanti	7,791	100.0
Itasca	17,013	100.0
Kanabec	4,318	100.0
Koochiching	7,207	100.0
Lake	6,056	100.0
Pine	7,534	100.0
St. Louis	92,177	100.0
<b>TOTAL</b>	<b>206,755</b>	<b>100.0</b>

# VOTE FOR PARTISAN OFFICES IN STATE LEGISLATIVE DISTRICTS BY PRECINCT

## 1976 GENERAL ELECTION

### DISTRICT 1

County  
**BELTRAMI**

Precincts

Precincts	Persons Registered As Of 7:00 a.m. Election Day	Persons Registering On Election Day	Total Number Of Persons Who Voted	PRESIDENT AND VICE PRESIDENT		U.S. SENATOR		U.S. REP. DISTRICT 7		STATE SENATOR DISTRICT 1		STATE REP. DISTRICT 1A		STATE REP. DISTRICT 1B		
				Ford and Dole Independent-Republican	Carter and Mondale Democratic-Farmer-Labor	Anderson and Shackleford American	McCarthy and Stein McCarthy '76 Principle	Jerry Brekke Independent-Republican	Hubert H. Humphrey Democratic-Farmer-Labor	Paul Heim American	Bob Leiseith Independent-Republican	Bob Bergland Democratic-Farmer-Labor	Ralph Hvidsten Independent-Republican	Marv Hanson Democratic-Farmer-Labor	Milton A. Ameson Independent-Republican	Art Braun Democratic-Farmer-Labor
Benville .....	32	0	59	15	42	0	0	8	46	3	4	55	12	46	8	51
Hamre .....	27	7	32	4	26	0	0	0	24	2	2	30	5	22	4	27
Lee .....	21	17	30	10	19	0	0	9	21	0	5	25	14	16	10	20
Minnie .....	14	0	13	0	13	0	0	0	12	0	0	13	1	12	0	13
Spruce Grove .....	22	17	37	11	24	0	0	7	29	0	3	33	8	29	9	27
Steenerson .....	20	10	30	1	29	0	0	2	27	1	0	29	4	26	1	26
Unorg. Dist. #1 .....	16	6	21	3	18	0	0	2	18	1	1	19	7	14	7	14
<b>∞ TOTAL .....</b>	<b>152</b>	<b>57</b>	<b>222</b>	<b>44</b>	<b>171</b>	<b>0</b>	<b>0</b>	<b>28</b>	<b>177</b>	<b>7</b>	<b>15</b>	<b>204</b>	<b>51</b>	<b>165</b>	<b>39</b>	<b>178</b>

### KITTSON

Precincts

Arveson Twp. ....	32	14	38	15	21	0	0	10	25	0	8	28	16	21	15	21
Cannon Twp. ....	17	7	22	3	17	0	2	5	14	1	5	16	8	14	9	12
Caribou/Peatland .....	34	12	35	15	19	0	0	11	21	0	8	26	11	24	15	20
Clow Twp. ....	41	8	41	24	17	0	0	16	23	2	13	28	18	23	21	20
Davis Twp. ....	50	3	45	11	33	0	0	12	32	1	4	40	25	20	14	29
Deerwood Twp. ....	67	31	83	45	31	0	1	29	45	4	25	56	42	38	39	40
Granville Twp. ....	74	13	73	16	56	0	1	9	64	0	8	63	15	58	25	47
Hallock Twp. ....	69	17	72	22	50	0	0	16	56	0	12	60	14	58	29	42
Hampden Twp. ....	46	6	43	18	24	0	1	11	29	2	12	31	11	32	19	24
Hazleton Twp. ....	73	12	73	20	50	0	1	9	64	0	7	66	18	54	16	57
Hill Twp. ....	34	3	29	13	16	0	0	9	20	0	4	23	5	23	13	15
Jupiter Twp. ....	91	24	108	53	48	2	0	45	58	2	26	82	57	51	63	43
McKinley Twp. ....	28	21	21	3	18	0	0	2	19	0	2	19	6	13	5	16
N. Red River Twp. ....	26	8	31	10	21	0	0	3	27	1	2	29	3	28	9	22
Norway Twp. ....	46	16	52	24	25	2	0	23	27	1	16	33	28	23	25	25
Pelan Twp. ....	29	11	31	6	25	0	0	4	26	1	2	28	12	19	11	20
Percy/Klondike .....	37	9	41	11	27	0	0	6	33	1	3	36	6	34	11	30
Poppleton Twp. ....	63	24	80	20	55	0	1	17	59	3	14	65	27	51	24	55

Richardville Twp. ....	83	17	84	27	52	0	0	12	68	2	3	78	18	66	20	62
Skane Twp. ....	43	4	38	12	26	0	0	11	27	0	2	36	3	35	15	23
S. Red River Twp. ....	20	7	25	7	17	0	0	2	21	0	2	23	2	23	5	19
Spring Brook Twp. ....	58	15	71	29	38	1	1	13	53	5	6	63	31	39	41	28
St. Joseph Twp. ....	35	9	41	5	32	0	3	2	38	0	4	35	8	32	12	29
St. Vincent Twp. ....	88	5	79	53	25	0	1	44	34	1	32	45	36	43	51	28
Svea Twp. ....	35	10	38	13	25	0	0	11	27	0	1	37	14	23	16	22
Tegner Twp. ....	40	13	51	15	35	0	0	16	33	0	6	43	20	30	19	32
Teien Twp. ....	88	35	115	40	71	0	1	25	82	3	22	89	43	67	54	54
Thompson Twp. ....	148	21	154	51	93	1	3	41	112	0	24	123	34	120	69	83
City/Donaldson ....	42	11	48	15	31	0	1	8	39	0	2	44	25	22	17	30
City/Hallock ....	877	151	842	373	425	3	8	251	551	13	205	605	233	596	431	378
City/Halma ....	51	7	50	34	14	0	0	24	25	0	15	35	35	11	33	17
City/Humboldt ....	53	10	47	26	20	0	1	20	27	0	18	28	15	32	27	19
City/Karlstad ....	467	112	452	258	175	1	3	163	262	7	129	300	251	185	256	175
City/Kennedy ....	199	49	218	93	113	1	4	63	136	4	53	157	68	146	109	98
City/Lake Bronson ....	175	46	196	56	120	0	5	33	153	5	32	162	56	133	55	137
City/Lancaster ....	212	39	214	87	111	2	2	53	147	5	30	171	50	157	97	113
City/St. Vincent ....	54	21	67	32	32	0	1	24	40	0	24	43	28	39	32	34
<b>TOTAL</b> .....	<b>3,625</b>	<b>821</b>	<b>3,748</b>	<b>1,555</b>	<b>2,008</b>	<b>13</b>	<b>41</b>	<b>1,053</b>	<b>2,517</b>	<b>64</b>	<b>781</b>	<b>2,846</b>	<b>1,292</b>	<b>2,383</b>	<b>1,722</b>	<b>1,919</b>

**LAKE OF THE WOODS**

<b>Precincts</b>																
Dist. No. 1 .....	483	31	411	145	236	8	6	89	275	32	87	311	239	158	175	224
Dist. No. 2 .....																
P.A .....	135	13	135	56	74	0	1	27	85	18	27	101	54	73	53	76
P.B .....	260	42	269	105	148	3	5	55	187	18	47	213	91	166	97	162
Dist. No. 3 .....																
P.A .....	210	36	240	70	148	7	6	35	169	31	40	192	82	151	83	149
P.B .....	105	10	98	30	58	1	2	10	71	12	10	82	18	75	16	78
Dist. No. 4 .....																
P.A .....	269	31	300	119	154	8	11	76	175	39	64	224	123	168	110	192
P.B .....	111	13	112	43	56	6	2	18	65	24	20	90	48	58	52	54
P.C .....	37	4	32	26	6	0	0	22	6	4	18	14	24	8	27	4
Dist. No. 5 .....																
P.A .....	275	37	261	107	128	17	1	42	144	66	58	191	11	139	119	133
P.B .....	159	31	162	56	97	2	1	32	101	21	25	124	59	95	56	99
<b>TOTAL</b> .....	<b>2,044</b>	<b>248</b>	<b>2,020</b>	<b>757</b>	<b>1,105</b>	<b>52</b>	<b>35</b>	<b>406</b>	<b>1,278</b>	<b>265</b>	<b>396</b>	<b>1,542</b>	<b>849</b>	<b>1,091</b>	<b>788</b>	<b>1,171</b>

**KEY:** P — precinct  
Twp — township  
W — ward

% — percentages may not total 100% due to rounding of tenths of percents  
\*\* — no figure was supplied by county canvassing board

— or — office not in that precinct

# VOTE FOR PARTISAN OFFICES IN STATE LEGISLATIVE DISTRICTS BY PRECINCT

## 1976 GENERAL ELECTION

### DISTRICT 1

County

**MARSHALL**

Precinct

Precinct	Persons Registered As Of 7:00 a.m. Election Day	Persons Registering On Election Day	Total Number Of Persons Who Voted	PRESIDENT AND VICE PRESIDENT			U.S. SENATOR		U.S. REP. DISTRICT 7		STATE SENATOR DISTRICT 1		STATE REP. DISTRICT 1A		STATE REP. DISTRICT 1B			
				Ford and Dole Independent-Republican	Carter and Mondale Democratic-Farmer-Labor	Anderson and Shackleford American	McCarthy and Stein McCarthy '76 Principle	Jerry Brekke Independent-Republican	Hubert H. Humphrey Democratic-Farmer-Labor	Paul Helm American	Bob Leiseth Independent-Republican	Bob Bergland Democratic-Farmer-Labor	Ralph Hvidsten Independent-Republican	Mary Hanson Democratic-Farmer-Labor	Milton A. Ameson Independent-Republican	Art Braun Democratic-Farmer-Labor	Maynard T. Wedul Independent-Republican	John Corbid Democratic-Farmer-Labor
Adgar	59	21	67	17	43	4	1	14	49	2	11	56	22	45	—	—	22	45
Alma	81	18	88	28	52	2	2	17	63	3	6	80	46	41	—	—	25	62
Augsburg	58	24	82	33	40	2	2	24	49	1	7	70	68	13	30	47	—	—
Big Woods	62	29	91	23	63	0	2	11	74	1	7	81	35	51	—	—	11	73
Bloomer	55	25	70	16	45	0	0	11	52	2	2	66	34	32	—	—	11	53
Boxville	39	5	40	18	18	0	0	17	22	0	3	36	32	8	—	—	19	21
Cedar	66	18	74	30	41	0	0	17	51	1	11	59	34	35	28	44	—	—
Como	27	33	33	8	24	0	0	6	26	0	3	29	14	18	8	24	—	—
Comstock	87	35	107	49	49	2	3	37	64	3	17	85	63	37	—	—	51	50
Donnelly	24	2	25	12	10	1	0	8	15	1	6	17	15	9	11	12	—	—
Eagle Point	59	11	59	9	48	0	0	6	51	1	3	55	37	21	11	45	—	—
East Park	8	3	9	7	2	0	0	6	3	0	4	5	7	2	6	3	—	—
East Valley	24	14	38	12	25	0	0	7	19	0	3	9	14	22	—	—	13	23
Eckvall	60	4	55	9	38	0	0	5	49	0	4	51	12	43	5	49	—	—
Espelle	38	0	38	9	26	0	0	9	24	2	8	28	15	22	7	27	—	—
Excel	120	38	148	70	69	0	2	44	94	8	29	115	78	68	—	—	74	74
Foldah	59	24	83	27	50	1	2	21	53	4	16	64	38	44	—	—	25	55
Fork	25	7	32	5	22	0	1	7	22	0	4	27	18	14	10	19	—	—
Grand Plain	30	14	42	11	30	0	0	8	30	2	10	31	18	23	—	—	15	25
Holt	83	20	89	31	49	1	1	23	60	2	19	65	38	47	—	—	35	53
Huntley	43	4	38	17	16	1	2	16	21	0	10	26	22	14	12	25	—	—
Lincoln	53	33	86	28	51	0	0	17	63	2	9	76	46	39	20	64	—	—
Linsell	26	7	31	3	28	0	0	3	27	0	1	29	6	22	5	24	—	—
Marsh Grove	83	27	97	42	46	3	0	29	59	5	20	74	54	40	—	—	39	55
McCrea	138	41	166	69	91	0	1	32	114	5	20	120	85	78	—	—	50	111
Middle River	50	30	80	24	50	1	1	22	50	4	11	67	52	27	—	—	22	54
Moose River	30	5	31	7	22	0	0	8	21	0	4	26	13	18	14	17	—	—
Moylan	0	13	59	11	46	0	0	9	45	0	8	47	22	35	10	45	—	—
Nelson Park	73	40	113	31	74	1	2	18	91	2	8	101	60	52	27	81	—	—
New Folden	113	24	122	66	49	0	1	50	68	1	32	89	77	42	—	—	58	63
New Maine	82	23	100	51	42	1	0	23	72	1	13	83	56	40	33	57	—	—

New Solum	115	51	137	45	82	1	0	35	92	5	24	110	65	68	—	—	55	81
Oak Park	79	31	110	30	73	2	2	16	87	6	11	98	33	74	—	—	15	94
Parker	45	2	30	6	23	0	0	3	25	2	1	29	17	13	3	27	—	—
Rollis	73	21	94	27	54	3	2	25	59	5	15	74	40	45	24	62	—	—
Sinnott	59	14	69	30	34	0	1	24	44	0	13	55	48	18	33	36	—	—
Spruce Valley	0	53	143	61	76	0	1	41	95	0	34	104	80	55	57	78	—	—
Tamarac	70	23	93	46	44	0	0	21	63	0	13	74	76	16	35	50	—	—
Thief Lake Valley	37	14	51	5	45	0	0	4	47	0	0	50	19	32	13	38	—	—
Vega	101	0	107	31	64	1	4	30	65	8	24	76	43	59	39	59	—	—
Veldt	87	34	116	47	61	2	0	22	88	0	11	102	70	41	—	—	45	68
Viking	67	36	103	28	68	1	2	18	67	14	17	82	52	49	—	—	—	—
Wanger	85	27	112	23	71	3	0	16	83	2	7	97	81	25	29	74	48	50
Warrenton	0	0	50	29	20	0	0	19	28	0	9	39	34	15	—	—	22	27
West Valley	0	0	88	37	44	0	2	27	58	2	14	74	50	36	27	57	—	—
Whiteford	0	6	31	10	21	0	0	8	21	0	5	23	8	22	11	19	—	—
Wright	97	22	108	13	87	3	1	8	89	5	2	106	64	44	13	94	—	—
Alvarado	**	**	196	88	102	2	1	48	143	1	34	158	92	98	—	—	71	120
Argyle	330	159	457	122	286	0	5	68	355	7	48	388	193	243	—	—	72	366
Grygla	86	34	106	30	69	0	0	18	82	3	13	91	31	72	25	78	—	—
Holt	**	10	52	15	36	0	0	9	40	0	9	40	17	34	—	—	15	37
Middle River	123	46	154	58	82	0	1	38	104	4	37	113	77	68	68	77	—	—
New Folden	230	49	232	115	97	0	3	92	127	2	60	160	135	88	—	—	—	—
Oslo	156	60	205	75	116	0	3	42	154	4	31	164	76	120	—	—	98	123
Stephen	478	112	488	266	217	5	7	141	316	6	83	385	351	129	254	216	46	149
Strandquist	81	21	79	20	50	0	0	13	54	2	11	66	41	36	28	47	—	—
Viking	71	17	67	29	36	1	0	21	40	3	15	49	37	26	—	—	—	—
Warren W.I	395	111	506	241	236	0	8	140	357	7	83	420	305	206	—	—	31	33
Warren W. II	**	**	620	298	273	1	12	191	395	5	113	485	336	260	—	—	209	296
<b>TOTAL</b>	<b>4,622</b>	<b>1,545</b>	<b>6,797</b>	<b>2,605</b>	<b>3,744</b>	<b>45</b>	<b>78</b>	<b>1,671</b>	<b>4,697</b>	<b>146</b>	<b>1,052</b>	<b>5,498</b>	<b>3,613</b>	<b>3,009</b>	<b>904</b>	<b>1,611</b>	<b>1,434</b>	<b>2,617</b>

## PENNINGTON

### Precinct

Black River Twp.	46	19	51	24	23	0	2	19	29	2	17	31	22	27	—	—	31	19
Bray	33	8	41	16	24	0	0	12	27	0	10	31	19	21	—	—	21	19
Clover Leaf	34	18	52	26	23	0	0	16	29	3	16	34	29	22	—	—	30	22
Deer Park	67	22	81	19	47	4	3	10	51	15	13	63	40	38	—	—	32	46
Goodridge	35	12	38	18	18	0	0	14	21	2	7	37	19	16	—	—	19	18



# VOTE FOR PARTISAN OFFICES IN STATE LEGISLATIVE DISTRICTS BY PRECINCT

## 1976 GENERAL ELECTION

### DISTRICT 1

#### County

#### PENNINGTON

(continued)

#### Precincts

Precincts	Persons Registered As Of 7:00 a.m. Election Day	Persons Registering On Election Day	Total Number Of Persons Who Voted	PRESIDENT AND VICE PRESIDENT			U. S. SENATOR			U. S. REP. DISTRICT 7		STATE SENATOR DISTRICT 1		STATE REP. DISTRICT 1A		STATE REP. DISTRICT 1B			
				Ford and Dole Independent-Republican	Carter and Mondale Democratic-Farmer-Labor	Anderson and Shackleford American	McCarthy and Stein McCarthy '76 Principle	Jerry Brekke Independent-Republican	Hubert H. Humphrey Democratic-Farmer-Labor	Paul Helm American	Bob Leiseth Independent-Republican	Bob Bergland Democratic-Farmer-Labor	Ralph Hvidsten Independent-Republican	Mary Hanson Democratic-Farmer-Labor	Milton A. Ameson Independent-Republican	Art Braun Democratic-Farmer-Labor	Maynard T. Wedul Independent-Republican	John Corbid Democratic-Farmer-Labor	
Hickory .....	60	32	85	9	63	3	0	5	72	5	7	76	13	66			20	63	
Highlanding .....	108	27	126	24	97	1	0	16	105	4	10	113	36	82			31	91	
Kratka .....	65	35	94	31	60	1	0	21	67	6	20	69	38	54			45	49	
Mayfield .....	35	19	54	5	48	0	0	5	42	5	4	48	22	30			20	34	
Norden .....	70	87	157	53	90	4	1	24	126	7	19	134	56	96			61	94	
North .....	206	146	306	134	164	3	1	74	216	14	57	244	118	180			121	182	
Numedal .....	52	22	62	20	29	8	1	10	38	12	19	43	29	33			31	29	
Polk Centre .....	39	18	55	17	35	0	0	14	41	0	8	47	18	34			26	29	
Reiner .....	48	16	64	13	46	0	0	5	58	0	5	58	11	48			10	52	
River Falls .....	67	44	105	42	58	0	0	30	68	4	17	85	43	60			49	56	
Rocksbury .....	289	212	501	234	251	3	4	157	325	10	129	365	222	270			217	281	
Sanders .....	107	60	163	61	96	1	2	29	110	21	25	133	46	112			58	101	
Silverton .....	87	28	102	44	55	0	1	31	68	2	18	84	40	61			42	60	
Smiley .....	109	93	187	73	99	5	1	45	126	7	36	142	68	109			80	105	
Star .....	96	38	119	14	99	0	0	5	105	7	5	109	24	90			23	93	
Wyandotte .....	55	21	73	15	46	0	0	9	61	1	10	62	19	54			25	48	
Goodridge, City .....	95	30	89	29	50	1	0	16	64	3	17	69	32	49			30	54	
St. Hilaire, City .....	146	69	189	47	137	1	0	29	154	5	18	168	50	135			63	126	
Thief River Falls																			
W.1 .....	675	345	877	390	439	8	11	221	611	25	188	676	363	493			328	535	
W.2 .....	640	309	790	378	362	2	5	231	518	22	176	595	355	409			311	456	
W.3 .....	747	442	915	383	467	6	5	241	624	23	186	696	372	510			352	535	
W.4 .....	750	376	927	412	447	5	10	238	530	29	230	658	368	529			357	550	
W.5 .....	830	306	954	492	414	6	11	308	598	25	243	687	455	477			424	519	
<b>TOTAL .....</b>	<b>5,591</b>	<b>2,854</b>	<b>7,257</b>	<b>3,023</b>	<b>3,787</b>	<b>62</b>	<b>58</b>	<b>1,835</b>	<b>4,884</b>	<b>259</b>	<b>1,510</b>	<b>5,557</b>	<b>2,927</b>	<b>4,105</b>			<b>2,857</b>	<b>4,266</b>	

#### POLK

#### Precincts

Angus .....	80	28	99	42	57	0	0	24	74	1	7	92	45	51	—	—	27	69
-------------	----	----	----	----	----	---	---	----	----	---	---	----	----	----	---	---	----	----

Belgium	34	23	57	4	50	0	0	2	0	3	51	6	45	1	52	
Brandt	40	14	50	18	23	0	2	17	31	3	12	35	27	23		
Brislet	39	3	42	24	16	0	0	23	18	0	9	32	26	16	15	31
Esther	72	22	88	42	30	2	4	27	54	4	23	64	45	38	22	19
Euclid	100	28	112	31	68	1	2	20	81	6	18	91	47	58	37	48
Farley	44	2	46	15	30	0	1	8	37	0	6	40	18	27	25	82
Helgeland	47	7	46	9	34	1	1	4	38	1	3	40	13	31	8	37
Higdem	41	23	64	19	44	0	0	11	52	1	5	58	22	40	11	33
Keystone	45	27	65	15	44	1	1	12	52	1	6	59	14	51	9	54
Northland	77	52	129	31	85	5	2	18	101	8	13	116	33	94	10	55
Sandsville	36	8	44	23	17	0	0	13	29	0	6	36	17	23	22	102
Tabor	87	15	102	20	74	2	2	8	87	7	5	97	36	63	16	27
<b>TOTAL</b>	<b>742</b>	<b>252</b>	<b>944</b>	<b>293</b>	<b>572</b>	<b>12</b>	<b>15</b>	<b>187</b>	<b>706</b>	<b>32</b>	<b>116</b>	<b>811</b>	<b>349</b>	<b>560</b>	<b>221</b>	<b>688</b>

## RED LAKE

### Precincts

Brown's Creek	29	9	32	6	23	2	0	6	20	5	6	24	19	12	15	17
Emardville	72	70	132	56	68	3	1	47	76	7	41	89	58	70	66	65
Equality	95	27	105	9	82	3	1	6	89	7	9	95	20	79	27	76
Garnes	93	55	138	36	86	1	5	25	91	12	18	108	39	88	48	80
Gervais	78	51	113	19	83	3	1	16	86	0	13	95	32	72	45	65
Lake Pleasant	60	32	83	22	59	0	0	13	70	0	13	68	23	59	23	59
Lambert	86	42	116	12	93	5	0	11	92	9	8	101	15	95	34	80
Louisville	82	60	130	29	84	0	8	16	107	2	10	115	31	91	31	91
Poplar River	94	34	114	37	55	11	1	36	65	12	35	75	52	58	59	53
Red Lake Falls (E)	60	21	71	26	41	0	1	17	51	1	16	49	31	38	36	33
Red Lake Falls (W)	33	25	57	11	41	1	2	3	49	2	4	52	15	41	13	42
River	31	18	45	7	36	0	0	5	38	0	4	39	8	36	9	36
Terrebonne	108	39	122	26	84	1	2	22	93	3	16	102	30	88	36	83
Wylie	35	7	38	3	34	0	1	2	36	0	1	36	6	30	9	29
Brooks	91	18	84	30	39	7	0	17	49	12	27	51	31	47	42	41
Oklee	238	109	294	73	185	9	1	37	230	17	33	240	67	197	91	198
Plummer	140	74	176	51	110	1	1	31	126	3	21	145	50	116	66	107
Red Lake Falls (1)	317	125	364	117	212	11	9	70	266	13	62	290	113	236	104	244
Red Lake Falls (2)	258	56	236	73	147	1	3	40	177	7	40	186	78	149	83	145
Red Lake Falls (3)	281	87	307	94	186	0	5	58	227	9	54	243	82	209	95	206
<b>TOTAL</b>	<b>2,281</b>	<b>959</b>	<b>2,757</b>	<b>737</b>	<b>1,748</b>	<b>59</b>	<b>42</b>	<b>478</b>	<b>2,038</b>	<b>121</b>	<b>431</b>	<b>2,203</b>	<b>800</b>	<b>1,811</b>	<b>932</b>	<b>1,750</b>

# VOTE FOR PARTISAN OFFICES IN STATE LEGISLATIVE DISTRICTS BY PRECINCT

## 1976 GENERAL ELECTION

### DISTRICT 1

### County

### ROSEAU

14

Precincts	Persons Registered As Of 7:00 a.m. Election Day	Persons Registering On Election Day	Total Number Of Persons Who Voted	PRESIDENT AND VICE PRESIDENT		U.S. SENATOR		U.S. REP. DISTRICT 7		STATE SENATOR DISTRICT 1		STATE REP. DISTRICT 1A		STATE REP. DISTRICT 1B		
				Ford and Dole Independent-Republican	Carter and Mondale Democratic-Farmer-Labor	Anderson and Shackleford American	McCarthy and Stein McCarthy '76 Principle	Jerry Brekke Independent-Republican	Hubert H. Humphrey Democratic-Farmer-Labor	Paul Helm American	Bob Leiseth Independent-Republican	Bob Bergland Democratic-Farmer-Labor	Ralph Hvidsten Independent-Republican	Marv Hanson Democratic-Farmer-Labor	Milton A. Ameson Independent-Republican	Art Braun Democratic-Farmer-Labor
Barnett	87	17	76	13	56	0	1	8	65	2	7	18	55	15	61	
Barto	82	82	82	22	56	0	0	12	63	4	10	71	27	50	14	66
Beaver	35	12	47	11	30	3	0	9	31	4	9	34	17	25	16	27
Cedarbend	66	29	83	28	49	1	1	14	57	9	18	62	31	48	38	42
Deer	87	13	87	49	31	0	0	38	42	4	32	52	53	31	40	46
Dewey	47	15	62	21	35	1	1	16	41	4	7	55	22	39	18	44
Dieter	95	24	119	51	65	0	1	30	82	3	17	98	43	70	85	34
Enstrom	133	38	171	36	131	0	1	24	132	11	27	138	49	112	56	108
Falun	135	20	138	29	99	2	2	21	108	7	18	118	39	96	43	93
Golden Valley	51	18	74	28	43	1	0	24	46	1	23	46	27	44	31	42
Grimstad	98	32	115	45	66	0	1	26	82	3	10	102	48	61	58	57
Hereim	0	124	124	48	67	0	0	28	90	4	18	106	50	71	35	84
Huss	81	11	92	49	34	0	0	40	40	5	39	45	57	26	48	37
Jadis	270	55	286	114	155	3	1	68	191	11	46	237	109	163	137	146
Lake	233	56	234	105	109	11	3	69	115	43	82	136	117	109	133	93
Laona	121	28	128	38	72	9	1	21	84	20	21	97	46	79	52	73
Lind	36	9	45	22	21	1	0	20	24	0	17	27	28	14	17	29
Malung	158	37	179	51	118	1	1	24	145	4	11	163	49	124	56	122
Mickinock	0	173	173	43	119	1	0	37	121	2	26	143	55	111	56	114
Moose	70	6	67	24	37	4	0	12	44	11	12	50	32	30	29	38
Moranville	201	70	240	102	121	9	0	78	126	4	75	156	119	114	139	92
Nereson	46	46	46	14	31	0	0	5	39	0	3	42	13	30	11	33
Palmville	20	7	22	17	4	1	0	17	5	0	13	9	16	5	16	5
Pohlitz	25	5	28	0	21	0	0	0	25	0	0	28	2	23	10	18
Polonia	38	3	38	10	22	1	1	6	30	2	6	32	18	19	4	34
Poplar Grove	50	5	50	9	38	0	0	8	41	0	5	44	11	37	6	42
Reine	33	16	49	9	30	0	0	3	41	1	5	42	7	39	8	39
Ross	133	24	126	42	68	0	4	31	85	3	18	98	44	72	61	61
Skagen	69	22	77	23	39	8	1	17	50	10	15	62	36	40	40	37
Soler	65	21	75	16	55	0	0	9	59	2	9	63	14	58	11	63
Spruce	212	76	248	93	140	2	6	59	167	11	24	219	81	157	117	124

Stafford .....	0	118	118	59	54	0	1	44	70	4	35	80	64	49	60	56
Stokes .....	0	102	102	24	67	1	1	15	82	2	16	83	27	70	31	69
Badger .....	140	45	177	49	110	1	2	28	138	2	19	156	47	120	68	106
Greenbush .....	452	79	445	153	234	3	6	102	293	10	86	327	158	251	132	301
Roosevelt .....	60	12	62	23	31	0	0	17	32	9	6	52	35	23	38	20
Roseau .....	1,266	265	1,237	646	509	8	12	452	687	37	268	939	588	596	722	487
Strathcona .....	27	1	23	15	8	0	0	16	6	0	12	10	15	8	13	9
Warroad .....	494	130	535	251	240	15	2	152	283	76	166	341	285	227	321	193
<b>TOTAL .....</b>	<b>5,217</b>	<b>1,846</b>	<b>6,080</b>	<b>2,382</b>	<b>3,215</b>	<b>87</b>	<b>50</b>	<b>1,600</b>	<b>3,862</b>	<b>325</b>	<b>1,231</b>	<b>4,630</b>	<b>2,497</b>	<b>3,296</b>	<b>2,785</b>	<b>3,145</b>
<b>DISTRICT 1 TOTALS ..</b>	<b>24,274</b>	<b>8,582</b>	<b>29,825</b>	<b>11,396</b>	<b>16,350</b>	<b>330</b>	<b>319</b>	<b>7,258</b>	<b>20,159</b>	<b>1,219</b>	<b>5,532</b>	<b>23,291</b>	<b>12,378</b>	<b>16,420</b>	<b>6,238</b>	<b>8,024</b>
<b>% OF VOTE .....</b>				40.1	57.6	1.1	1.1	25.4	70.4	4.3	19.2	80.8	42.8	57.2	43.7	56.3



5,444 9,321  
36.8 63.2

# VOTE FOR PARTISAN OFFICES IN STATE LEGISLATIVE DISTRICTS BY PRECINCT

## 1976 GENERAL ELECTION

### DISTRICT 2

#### County

#### CLEARWATER

#### Precincts

Precincts	Persons Registered As Of 7:00 a.m. Election Day	Persons Registering On Election Day	Total Number Of Persons Who Voted	PRESIDENT AND VICE PRESIDENT			U.S. SENATOR			U.S. REP. DISTRICT 7		STATE SENATOR DISTRICT 2		STATE REP. DISTRICT 2A	STATE REP. DISTRICT 2B	
				Ford and Dole Independent-Republican	Carter and Mondale Democratic-Farmer-Labor	Anderson and Shackleford American	McCarthy and Stein McCarthy '76 Principle	Jerry Brekke Independent-Republican	Hubert H. Humphrey Democratic-Farmer-Labor	Paul Heim American	Bob Leiseh Independent-Republican	Bob Bergland Democratic-Farmer-Labor	Tom Revler Independent-Republican	Roger D. Moe Democratic-Farmer-Labor	Bill Kelly Democratic-Farmer-Labor	Marys Sheistad Jackson Independent-Republican
Bagley	608	186	666	257	359	8	11	161	455	26	164	466	261	363	206	416
Bear Creek Twp	87	16	87	25	47	3	2	20	55	6	18	57	28	52	26	56
Clearbrook	284	63	311	138	150	10	1	91	187	16	71	217	156	129	112	171
Clover Twp	55	8	56	27	24	3	0	20	28	7	17	36	30	21	16	37
Copley Twp	408	81	407	156	230	5	4	93	289	19	83	311	166	231	123	274
Dudley Twp	94	33	109	37	66	0	3	17	81	7	17	87	39	64	21	83
Eddy Twp	162	32	184	57	103	11	3	40	118	20	41	136	102	76	49	127
Falk Twp	119	35	136	38	86	8	1	27	88	17	22	107	46	84	38	94
Gonvick	163	59	202	91	97	4	3	63	123	6	57	137	82	109	60	124
Greenwood Twp	45	10	51	14	35	0	0	12	34	1	15	34	18	31	9	38
Hangaard Twp	15	7	21	3	15	3	0	1	15	4	0	19	9	12	3	17
Holst Twp	126	42	159	44	104	3	3	30	118	5	32	123	73	77	45	101
Itasca Twp	103	12	90	33	49	0	5	24	55	5	23	58	38	40	31	51
LaPrairie Twp.	75	57	115	15	83	4	0	11	94	8	19	90	31	78	27	79
Leon Twp	162	42	187	74	101	9	1	41	118	23	37	145	98	80	49	123
Leonard	27	3	26	16	8	1	1	13	12	1	12	14	16	8	13	11
Minerva Twp	131	26	135	27	98	5	0	24	95	7	22	101	51	76	30	94
Moose Creek Twp	76	16	80	15	61	1	1	11	60	7	11	68	23	49	15	62
Nora Twp	185	22	190	43	134	2	2	37	140	7	30	156	69	117	40	146
Pine Lake Twp	194	34	196	53	118	11	4	29	131	26	37	146	82	104	43	142
Popple Twp	199	42	211	55	140	2	5	50	148	8	42	160	72	131	51	155
Rice Twp	60	8	56	27	26	0	0	19	30	5	23	32	33	19	25	27
Shevlin	105	19	102	26	63	6	0	19	74	4	20	78	34	60	25	70
Shevlin Twp	142	46	166	44	109	5	4	30	117	14	29	125	57	104	36	120
Sinclair Twp	97	23	104	40	51	9	3	29	58	15	34	65	61	38	38	56
Winsor Twp	77	34	104	19	80	2	0	11	81	6	11	87	37	59	20	79
<b>TOTAL</b>	<b>3,799</b>	<b>956</b>	<b>4,151</b>	<b>1,374</b>	<b>2,437</b>	<b>115</b>	<b>57</b>	<b>923</b>	<b>2,804</b>	<b>270</b>	<b>887</b>	<b>3,055</b>	<b>1,712</b>	<b>2,212</b>	<b>1,151</b>	<b>2,753</b>

# MAHNOMEN

## Precincts

Beaulieu Twp .....	76	14	80	22	47	2	2	22	52	2	34	36	51	28		21	55
Bejou .....	67	19	74	17	52	0	0	19	50	2	23	47	31	43		16	57
Chief .....	99	5	95	40	51	1	0	34	53	3	43	45	54	40		35	58
Clover .....	39	14	44	13	29	0	1	7	36	1	11	31	13	31		9	34
Gregory .....	64	16	70	11	55	0	0	15	53	1	17	52	24	44		9	61
Heier .....	72	28	94	12	73	0	2	13	77	1	14	79	20	74		11	79
Island Lake .....	106	43	136	32	89	2	2	27	100	3	35	94	39	93		28	100
LaGarde .....	88	17	88	21	56	1	3	16	65	4	39	39	53	30		21	59
Lake Grove .....	114	52	137	19	100	2	9	24	100	4	52	77	79	56		28	103
Marsh Creek .....	78	9	80	40	36	0	2	25	46	5	38	37	53	26		21	56
Oakland .....	84	41	118	41	59	3	3	36	73	2	61	47	70	45		37	73
Pembina .....	276	58	302	114	161	2	9	97	179	10	170	115	194	99		83	199
Popple Grove .....	113	13	113	32	71	4	2	21	81	10	40	68	58	55		26	80
Rosedale .....	118	12	106	51	49	3	2	45	57	1	60	40	76	28		39	64
Little Elbow .....	50	15	51	25	21	0	1	23	22	3	29	19	32	15		26	20
Twin Lakes .....	138	71	177	27	130	0	1	17	140	4	29	138	41	126		27	138
City of Bejou .....	68	17	69	15	45	2	1	19	43	4	19	40	29	33		19	44
City of Mahnomen .....	770	112	728	285	369	15	22	205	467	23	362	336	447	252		221	479
City of Waubun .....	177	55	201	88	97	0	8	60	130	5	88	107	122	77		66	127
<b>TOTAL .....</b>	<b>2,597</b>	<b>611</b>	<b>2,763</b>	<b>905</b>	<b>1,590</b>	<b>37</b>	<b>70</b>	<b>725</b>	<b>1,824</b>	<b>93</b>	<b>1,164</b>	<b>1,447</b>	<b>1,486</b>	<b>1,195</b>		<b>743</b>	<b>1,886</b>

# NORMAN

## Precincts

Ada W-1 .....	422	115	482	234	221	1	8	165	294	2	151	318	236	238	361	—	—
Ada W-2 .....	607	122	643	318	301	0	5	204	419	6	201	427	282	349	496	—	—
Anthony .....	78	22	88	28	56	0	2	22	65	0	16	71	32	56	82	—	—
Bear Park .....	197	22	187	53	126	1	0	40	142	2	39	147	44	139	—	32	151
Boruh .....	50	24	69	12	52	0	0	6	62	0	7	61	31	37	62	—	—
Flom .....	135	34	172	37	125	0	1	29	133	2	34	133	56	111	—	23	146
Fossum .....	84	22	113	55	54	0	1	37	68	1	49	60	62	48	—	28	81
Gary .....	151	29	155	51	94	1	1	30	119	1	30	120	41	108	—	29	121
Good Hope .....	54	9	57	29	26	0	0	10	44	0	8	48	22	34	45	—	—
Green Meadow .....	91	17	99	22	73	1	1	16	81	1	10	87	46	51	—	11	85
Halstad Twp .....	119	51	154	65	79	1	2	53	98	1	49	102	60	92	115	—	—
Halstad Cities .....	307	96	356	148	184	0	3	88	256	2	85	259	111	235	290	—	—
Hegne .....	50	20	71	27	41	0	0	12	55	2	19	49	39	37	62	—	—
Hendrum Twp .....	91	42	119	39	71	3	1	24	87	4	32	84	39	76	96	—	—
Hendrum Cities .....	168	46	203	93	100	0	0	59	131	3	100	103	64	125	149	—	—
Home Lake .....	57	37	101	25	72	0	0	11	86	2	17	80	25	73	—	8	92
Lake Ida .....	85	28	105	28	70	1	2	22	79	0	14	86	49	54	—	15	89
Lee .....	87	44	122	32	86	0	7	16	104	0	17	102	27	92	106	—	—

# VOTE FOR PARTISAN OFFICES IN STATE LEGISLATIVE DISTRICTS BY PRECINCT

## 1976 GENERAL ELECTION

### DISTRICT 2

#### County

#### NORMAN

(continued)

#### Precincts

Precincts	Persons Registered As Of 7:00 a.m. Election Day	Persons Registering On Election Day	Total Number Of Persons Who Voted	PRESIDENT AND VICE PRESIDENT			U.S. SENATOR		U.S. REP. DISTRICT 7		STATE SENATOR DISTRICT 2		STATE REP. DISTRICT 2A	STATE REP. DISTRICT 2B			
				Ford and Dole Independent-Republican	Carter and Mondale Democratic-Farmer-Labor	Anderson and Shackleford American	McCarthy and Stein McCarthy '76 Principle	Jerry Brekke Independent-Republican	Hubert H. Humphrey Democratic-Farmer-Labor	Paul Helm American	Bob Leiseth Independent-Republican	Bob Bergland Farmer-Labor	Tom Revier Independent-Republican	Roger D. Moe Democratic-Farmer-Labor	Bill Kelly Democratic-Farmer-Labor	Marlys Shelestad Jackson Independent-Republican	Willis Eken Democratic-Farmer-Labor
Lockhart	76	15	79	32	44	1	1	20	55	3	18	59	35	43	68	—	—
Mary	82	19	99	17	75	0	0	7	91	0	10	87	50	39	90	—	—
McDonaldsville	116	43	154	74	71	0	4	48	103	1	36	114	70	82	124	—	—
Perley	64	17	75	20	50	0	1	14	55	0	15	59	26	46	64	—	—
Pleasant View	129	12	101	42	54	1	2	28	66	0	25	73	48	53	83	—	—
Rockwell	34	21	55	27	25	0	0	21	31	0	21	32	25	28	—	16	37
Shelly Twp	106	31	130	49	69	0	1	39	89	0	30	100	40	88	117	—	—
Shelly Cities	140	63	192	80	96	1	1	56	123	0	48	138	69	109	142	—	—
Spring Creek	46	18	57	25	28	1	0	15	40	0	16	40	24	33	—	11	45
Strand	88	9	82	22	56	1	1	14	66	1	15	67	24	56	—	9	72
Sundal	103	22	107	30	67	0	2	23	82	0	16	91	29	77	—	13	93
Twin Valley	303	134	432	160	224	3	2	114	282	9	113	294	142	266	—	82	338
Waukon	136	15	132	30	94	1	2	18	110	1	19	109	32	96	—	12	119
Wild Rice	112	61	195	60	124	2	0	68	138	3	50	138	84	105	—	41	151
Winchester	44	17	62	19	38	0	2	17	43	0	16	44	27	34	49	—	—
<b>TOTAL</b>	<b>4,412</b>	<b>1,277</b>	<b>5,248</b>	<b>1,983</b>	<b>2,946</b>	<b>20</b>	<b>47</b>	<b>1,346</b>	<b>3,697</b>	<b>47</b>	<b>1,326</b>	<b>3,782</b>	<b>1,986</b>	<b>3,110</b>	<b>2,601</b>	<b>330</b>	<b>1,620</b>

#### POLK

#### Precincts

Andover	69	14	83	33	44	0	2	25	57	1	19	62	25	58	79	—	—
Badger	61	38	99	33	59	1	0	31	65	2	22	75	40	59	—	35	62
City of Beltrami	78	13	91	34	49	0	0	22	65	0	20	64	26	59	75	—	—
Brandsvoild	153	31	170	75	76	4	1	63	91	10	53	116	93	76	—	74	94
Bygland	120	64	171	63	95	4	1	46	117	6	32	135	58	108	146	—	—
Chester	0	68	68	11	52	1	0	9	50	6	7	58	12	55	—	7	60
City of Climax	145	29	148	34	98	2	0	19	121	5	15	128	20	120	129	—	—
Columbia	157	54	190	80	89	7	2	52	109	18	54	129	82	102	—	62	123
Crookston Twp	186	92	278	106	142	14	5	55	189	28	54	213	65	209	251	—	—

STATES OF MINNESOTA

Crookston W 1	400	91	491	155	284	9	7	98	342	21	86	387	119	364	426		
Crookston W 2	455	120	575	308	244	5	8	195	342	25	173	387	202	359	497		
Crookston W 3	455	172	627	233	347	4	9	142	450	16	104	511	139	470	561		
Crookston W 4	400	148	548	198	306	6	7	146	379	10	114	421	125	410	482		
Crookston W 5	295	194	489	155	294	8	9	100	356	14	80	390	117	355	426		
Crookston W 6	500	115	615	264	317	5	2	169	408	23	141	458	191	413	555		
Crookston W 7	408	103	511	225	220	3	10	162	312	13	134	354	144	347	429		
Crookston W 8	382	131	513	191	285	4	7	126	358	14	88	417	108	397	464		
E. G. Forks W1, P1	347	115	383	154	192	1	7	80	290	5	69	298	87	283	348		
E. G. Forks W1, P2	422	128	453	165	254	2	6	93	342	5	85	357	92	339	394		
E. G. Forks W2, P1	139	40	133	31	78	2	0	18	105	2	14	109	19	104	109		
E. G. Forks W2, P2	350	117	379	115	203	0	3	56	303	4	48	333	51	308	336		
E. G. Forks W3, P1	195	130	325	115	171	8	3	69	236	8	72	238	95	214	275		
E. G. Forks W3, P2	170	218	340	149	172	1	7	67	260	4	62	256	80	237	270		
E. G. Forks W4, P1	501	87	443	136	236	4	5	86	320	10	66	349	83	325	387		
E. G. Forks W4, P2	194	67	261	103	136	2	2	53	192	5	39	215	55	193	240		
E. G. Forks W5, P1	423	77	415	214	175	2	4	131	274	5	116	293	146	259	344		
E. G. Forks W5, P2	445	94	379	171	193	4	2	98	261	0	78	285	132	229	326		
Eden	43	104	147	40	98	1	2	33	101	6	27	117	51	89	—	42	102
City of Erskine	250	71	321	132	140	1	6	109	187	5	93	214	143	166	—	125	181
Fairfax	119	20	139	62	70	1	3	42	92	3	31	107	38	98	125	—	—
Fanny	62	15	68	23	39	2	0	10	53	5	11	56	13	53	59	—	—
City of Fertile	418	112	530	245	235	0	5	152	334	11	125	389	181	326	—	153	358
Fisher Twp	62	28	90	45	37	1	2	34	51	4	18	71	33	62	80	—	—
City of Fisher	155	68	223	115	88	0	3	68	138	5	50	160	70	143	177	—	—
Fosston P-1	559	57	473	208	218	3	3	154	288	9	140	314	196	267	—	204	256
Fosston P-2	480	64	393	157	188	1	3	93	269	5	76	298	115	256	—	140	232
Garden	186	22	166	45	102	0	2	32	126	2	28	132	50	110	—	31	134
Garfield	160	54	214	79	116	1	3	52	154	6	39	171	71	141	—	42	170
Gentilly	121	50	171	25	136	0	0	20	138	9	20	148	22	149	159	—	—
Godfrey	124	48	157	58	79	0	3	43	101	6	33	116	46	104	—	31	118
Grand Forks Twp	63	46	102	49	43	1	0	33	63	3	26	73	33	65	89	—	—
Grove Park	101	32	133	44	84	2	1	41	94	4	29	102	34	96	—	39	87
Gully	28	32	60	9	44	0	2	10	44	3	12	46	22	36	—	7	51
City of Gully	59	8	67	22	38	1	0	14	40	4	16	44	20	38	—	17	42
Hammohd	31	6	31	11	17	0	0	7	22	1	8	23	9	22	28	1	—
Hill River	90	32	122	40	72	1	0	20	88	5	23	93	44	63	—	30	89
Hubbard	74	19	83	33	45	0	1	19	62	2	13	67	19	64	70	—	—
Huntsville	97	116	192	92	85	4	3	45	132	8	39	146	47	137	166	—	—
Johnson	55	13	68	12	48	1	0	11	53	2	10	56	17	47	—	14	52
Kertsonville	63	28	81	19	48	4	2	14	54	11	11	69	16	64	75	—	—
King	85	53	138	51	78	0	2	34	91	4	29	105	59	75	—	47	87
Knute	159	89	227	76	126	0	1	60	153	2	47	172	86	133	—	62	157
City of Lengby	84	21	90	34	47	1	0	20	59	3	20	67	28	56	—	26	57
Lessor	89	38	122	59	51	2	1	50	51	17	39	80	62	56	—	47	75
Liberty	73	18	83	25	49	2	0	17	63	2	16	67	23	58	—	11	69
Lowell	98	15	107	42	63	0	1	33	70	2	25	82	40	67	97	—	—
City of McIntosh	301	91	333	146	152	0	0	90	215	11	82	242	131	191	—	111	208



# VOTE FOR PARTISAN OFFICES IN STATE LEGISLATIVE DISTRICTS BY PRECINCT

## 1976 GENERAL ELECTION

### DISTRICT 2

County	POLK <i>(continued)</i>	Persons Registered As Of 7:00 a.m. Election Day	Persons Registering On Election Day	Total Number Of Persons Who Voted	PRESIDENT AND VICE PRESIDENT		U.S. SENATOR		U.S. REP. DISTRICT 7		STATE SENATOR DISTRICT 2		STATE REP. DISTRICT 2A		STATE REP. DISTRICT 2B			
					Ford and Dole Independent-Republican	Carter and Mondale Democratic-Farmer-Labor	Anderson and Shackleford American	McCarthy and Stein McCarthy '76 Principle	Jerry Brekke Independent-Republican	Hubert H. Humphrey Democratic-Farmer-Labor	Paul Helm American	Bob Leiseth Independent-Republican	Bob Bergland Farmer-Labor	Tom Revier Independent-Republican	Roger D. Moe Democratic-Farmer-Labor	Bill Kelly Democratic-Farmer-Labor	Mary's Sheistad Jackson Independent-Republican	Willis Eken Democratic-Farmer-Labor
City of Mentor		92	43	129	42	73	2	0	33	82	3	23	96	36	86	—	35	85
Nesbit		44	41	78	36	34	0	1	28	46	1	11	65	28	47	69	—	—
City of Nielsville		74	23	84	18	52	1	0	10	68	2	6	73	18	58	71	—	—
Onstad		62	14	66	25	37	1	0	21	43	0	10	50	24	41	—	12	49
Parnell		39	13	46	19	23	0	1	9	37	3	10	34	18	28	44	—	—
Queen		90	37	127	55	61	2	2	42	66	11	31	94	66	59	—	47	78
Reis		68	16	77	41	32	0	0	28	46	0	18	57	24	51	64	—	—
Rhinehart		44	16	51	11	28	3	1	7	39	2	8	43	14	37	43	—	—
Roomer		114	28	126	55	63	0	3	41	80	2	32	90	44	79	108	—	—
Rosebud		163	28	191	54	119	0	3	48	138	2	30	156	56	127	41	51	132
Russia		40	9	48	14	28	3	0	10	32	4	8	39	12	33	41	—	—
Scandia		68	6	61	42	18	0	2	36	22	1	24	35	37	24	46	—	—
Sletten		142	9	115	40	69	0	0	35	79	0	26	89	36	79	—	34	81
Sullivan		80	22	102	43	41	2	0	37	60	3	29	66	39	59	74	—	—
Tilden		20	4	24	8	13	0	2	5	14	3	5	17	6	16	—	8	13
City of Trail		46	6	52	1	43	0	0	1	50	0	1	49	6	42	—	2	46
Tynsid		53	8	56	13	39	0	0	7	48	0	6	49	12	43	56	—	—
Vineland		73	23	82	16	61	0	1	7	74	0	6	75	8	71	78	—	—
Winger Twp		104	27	131	50	66	3	1	35	85	8	32	96	51	76	—	38	86
City of Winger		115	5	120	51	61	0	0	27	83	3	25	92	31	84	—	39	73
Woodside		115	67	182	76	98	1	0	63	107	4	55	110	79	94	—	63	109
<b>TOTAL</b>		13,385	4,365	16,257	6,259	8,506	151	175	4,101	11,073	472	3,377	12,342	4,771	10,918	9,368	1,686	3,616
<b>DISTRICT 2 TOTALS</b>		24,193	7,209	28,419	10,521	15,479	323	349	7,095	19,398	882	6,754	20,626	9,955	17,435	11,969	3,910	9,875
<b>% OF VOTES</b>					39.5	58.0	1.2	1.3	25.9	70.9	3.2	24.7	75.3	36.4	63.7	100.0	28.4	71.6

# DISTRICT 3

## County

### BELTRAMI

#### Precincts

21

	PRESIDENT AND VICE PRESIDENT		U.S. SENATOR		U.S. REP. DISTRICT 7		U.S. REP. DISTRICT 8		STATE SENATOR DISTRICT 3		STATE REP. DISTRICT 3A		STATE REP. DISTRICT 3B					
	Persons Registered As Of 7:00 a.m. Election Day	Persons Registering On Election Day	Total Number Of Persons Who Voted	Ford and Dole Independent-Republican	Carter and Mondale Democratic-Farmer-Labor	Anderson and Shackleford American	McCarthy and Stein McCarthy '76 Principle	Jerry Brekke Independent-Republican	Hubert H. Humphrey Democratic-Farmer-Labor	Paul Helm American	Bob Leiseth Independent-Republican	Bob Bergland Democratic-Farmer-Labor	James L. Oberstar Democratic-Farmer-Labor	Bob Lessard Democratic-Farmer-Labor	Irv Anderson Democratic-Farmer-Labor	Shirley Sweedman Independent	Sulo Herrala Independent-Republican	Norman Prahl Democratic-Farmer-Labor
Alaska	80	15	77	27	47	0	1	14	60	1	15	57		61	56	17		
Battle	36	3	37	9	20	6	1	3	24	8	5	28		31	22	10		
Cormant	110	14	116	35	67	7	6	18	78	19	21	91		80	71	37		
Durand	53	15	55	26	27	1	0	17	35	2	16	39		46	41	11		
Hagali	83	31	**	34	68	1	0	21	65	11	24	74		70	69	22		
Hines	218	99	265	100	158	5	2	66	173	22	68	192		196	176	58		
Hornet	83	15	76	19	55	0	0	17	50	8	11	64		68	53	21		
Kelliher	45	26	63	26	35	1	0	11	36	12	9	51		50	46	12		
Langor	75	13	76	28	48	3	0	18	47	8	22	51		65	38	27		
Maple Ridge	24	8	32	8	21	1	2	3	23	5	4	25		13	20	4		
Nebish	111	45	144	24	114	5	0	15	111	17	22	117		107	120	12		
Obrien	42	1	38	12	20	6	0	10	19	9	15	23		31	25	9		
Quiring	34	5	34	12	22	0	0	4	22	6	6	27		29	22	10		
Roosevelt	72	47	104	29	66	0	7	22	71	3	21	73		69	68	21		
Shooks	96	13	89	17	50	16	1	9	40	38	22	59		73	44	41		
Shotley	38	10	41	12	28	0	1	6	33	2	5	36		33	27	11		
Summit	80	26	95	41	49	3	1	32	48	13	34	56		77	53	36		
Waskish	83	2	63	26	34	1	1	25	36	2	10	52		55	45	17		
Woodrow	46	6	44	7	37	0	0	4	39	1	5	39		38	36	5		
Unorg. Dist. #2	14	**	16	2	10	0	2	4	10	0	4	11		9	8	4		
Blackduck, City	298	**	353	191	153	4	1	127	192	22	126	207		265	226	91		
Funkley, City	18	1	14	4	10	0	0	2	10	0	3	10		10	9	2		
Kelliher, City	179	23	182	72	96	0	2	48	119	9	47	116		122	123	36		
District of Redby	112	108	194	24	163	0	3	15	173	5	18	170		140	158	17		
Dist. of Ponemah	84	66	126	23	96	0	0	4	115	0	0	114		98	105	5		
Dist. of Red Lake	214	270	422	25	373	1	9	13	396	3	14	389		321	348	37		
<b>TOTAL</b>	<b>2,328</b>	<b>862</b>	<b>2,756</b>	<b>833</b>	<b>1,867</b>	<b>61</b>	<b>40</b>	<b>528</b>	<b>2,025</b>	<b>226</b>	<b>547</b>	<b>2,171</b>		<b>2,157</b>	<b>2,009</b>	<b>575</b>		

# VOTE FOR PARTISAN OFFICES IN STATE LEGISLATIVE DISTRICTS BY PRECINCT

## 1976 GENERAL ELECTION

### DISTRICT 3

County

ITASCA

Precincts

Precincts	Persons Registered As Of 7:00 a.m. Election Day	Persons Registering On Election Day	Total Number Of Persons Who Voted	PRESIDENT AND VICE PRESIDENT				U.S. SENATOR		U.S. REP. DISTRICT 7	U.S. REP. DISTRICT 8	STATE SENATOR DISTRICT 3	STATE REP. DISTRICT 3A	STATE REP. DISTRICT 3B		
				Ford and Dole Independent-Republican	Carler and Mondale Democratic-Farmer-Labor	Anderson and Shackleford American	McCarthy and Stein McCarthy '76 Principle	Jerry Brekke Independent-Republican	Hubert H. Humphrey Democratic-Farmer-Labor	Paul Helm American	Bob Leiseith Independent-Republican	Bob Bergland Democratic-Farmer-Labor	James L. Oberstar Democratic-Farmer-Labor	Bob Lessard Democratic-Farmer-Labor	Irv Anderson Democratic-Farmer-Labor	Shirley Sweedman Independent
Alwood	30	7	31	8	17	1	3	7	21	3	24	23	14	17	—	—
Arbo	387	67	388	149	219	0	11	102	265	17	323	283	—	—	108	260
Ardenhurst	73	28	91	25	55	8	2	13	65	12	76	72	57	30	—	—
Balsam	234	52	237	79	149	0	6	52	167	13	200	151	—	—	71	155
Bass Brook	877	215	888	288	550	9	24	211	603	42	745	640	—	—	322	520
Bass Lake	318	80	375	140	215	7	6	85	256	23	310	246	—	—	135	214
Bearville	56	46	51	10	34	5	2	9	35	3	39	37	34	14	—	—
Bigfork Twp	145	43	149	48	83	10	3	32	82	24	110	106	81	53	—	—
Bigfork City	289	39	211	91	114	2	1	51	146	6	181	165	129	62	—	—
Blackberry	235	70	253	76	168	0	7	40	197	0	210	181	—	—	63	175
Bovey	480	90	479	101	356	1	10	71	391	4	390	235	—	—	107	337
Busticogan	85	15	109	31	64	5	6	18	61	24	83	91	71	33	—	—
Carpenter 1	58	20	63	22	38	0	1	13	46	2	53	53	36	21	—	—
Carpenter 2	68	8	54	21	32	0	1	13	39	2	52	45	32	20	—	—
Coleraine	768	64	690	235	436	0	11	163	506	8	606	427	—	—	198	459
Deer Lake	184	45	192	98	90	0	2	83	98	11	139	126	—	—	90	93
Dewey	26	10	26	5	20	0	1	0	26	0	23	20	20	4	—	—
Effie	82	9	78	32	44	0	1	21	49	4	67	63	52	18	—	—
Fairview	18	4	24	1	23	0	0	0	21	3	22	20	17	7	—	—
Feeley	148	41	171	37	124	0	9	30	128	8	139	113	—	—	62	87
Good Hope	58	17	65	15	47	0	1	14	48	3	58	52	31	33	—	—
Goodland	237	37	225	41	176	1	4	27	193	1	199	172	—	—	34	181
Gran	169	45	184	32	145	2	2	17	151	10	158	133	—	—	32	141
G Rpds 1	923	75	779	288	462	1	14	158	571	25	662	534	—	—	300	445
G Rpds 2	830	65	678	284	360	1	4	172	463	23	579	459	—	—	266	397
G Rpds 3	1,023	123	827	400	406	3	13	229	567	17	678	559	—	—	363	431
G Rpds 4	895	128	825	399	409	2	13	219	568	21	670	554	—	—	338	435
G Rpds 5	490	66	372	125	235	1	7	70	280	9	297	243	—	—	129	226
G Rpds 6	957	136	816	365	410	4	13	234	530	17	646	550	—	—	337	428

G Rpds 7	710	140	626	244	357	8	8	158	434	21	538	411	—	—	173	415
G Rpds 8	509	148	468	149	296	5	6	74	363	20	410	343	—	—	152	295
Grattan	24	2	21	4	14	3	0	3	12	6	18	21	19	2	—	—
Grave Lake	61	16	66	20	44	0	0	16	48	1	59	51	—	—	23	40
Greenway 1	661	75	597	116	460	3	6	71	504	13	492	375	—	—	98	479
Greenway 2	315	59	297	36	250	1	4	19	265	4	235	167	—	—	26	252
Greenway 3	450	92	457	97	339	1	12	74	359	14	371	294	—	—	71	370
Harris	1,052	300	1,170	478	648	5	27	294	810	44	1,006	871	—	—	447	674
Iron Range	305	60	328	63	251	0	4	40	272	7	251	184	—	—	51	252
Keewatin	921	75	918	143	732	6	8	100	759	24	752	637	—	—	130	729
Kinghurst	86	11	76	29	44	2	0	23	49	3	63	60	56	15	—	—
Lake Jessie	142	45	158	55	96	0	4	43	100	11	120	111	75	68	—	—
Lawrence	166	43	209	40	159	1	5	21	175	8	171	107	—	—	32	161
Liberty	37	9	44	11	22	3	4	5	29	3	32	24	29	10	—	—
Lone Pine	356	56	347	97	233	2	8	65	271	7	311	233	—	—	83	245
Long Lake	105	48	135	54	78	0	2	38	91	2	112	104	79	35	—	—
Marcell	186	42	200	85	104	3	6	53	135	8	167	157	112	77	—	—
Max	87	13	93	27	55	4	6	18	59	11	79	68	54	37	—	—
McLeod	309	67	309	51	246	1	4	34	259	11	270	246	223	62	—	—
Moose Park	35	3	34	10	23	1	0	8	24	2	30	31	19	14	—	—
Nashwauk 1	482	37	402	110	276	0	4	61	317	7	330	336	—	—	75	292
Nashwauk 2	497	118	480	78	384	2	4	47	414	9	409	185	—	—	82	379
Nashwauk 3	264	58	280	57	209	2	4	38	228	8	203	27	—	—	48	214
Nore	33	10	35	10	21	3	1	9	20	6	24	27	17	15	—	—
Pomroy	27	3	28	9	18	1	0	8	18	2	24	57	16	10	—	—
Sago	59	21	83	14	69	0	0	8	71	1	77	60	—	—	6	69
Sand Lake	67	21	72	31	39	1	1	21	47	4	58	48	41	24	—	—
Scenic Park	61	13	70	36	30	0	3	31	31	5	47	69	26	34	—	—
Spang	80	22	94	20	70	1	3	15	78	1	81	122	—	—	21	71
Splithand	140	50	171	56	108	0	7	41	123	1	140	54	—	—	46	118
Squaw Lake	63	27	75	13	60	0	1	9	61	2	65	71	46	26	—	—
Stokes	93	23	109	34	61	4	6	27	60	5	87	154	55	46	—	—
Sugar Lake	191	56	220	74	139	0	5	46	170	2	192	20	—	—	86	121
Third River	38	2	29	5	23	0	0	2	20	4	18	—	9	19	—	—
Trout Lake	350	76	354	100	240	1	9	55	280	11	308	218	—	—	100	231
Wabana	175	31	173	69	95	4	3	48	112	8	134	116	—	—	57	106
Warba	90	22	96	10	85	1	0	8	84	3	87	63	—	—	23	68
Wawina	76	5	46	4	34	2	2	2	39	4	37	32	—	—	13	29
Wekkers-McCorm	159	64	193	74	116	0	0	54	125	9	153	132	—	—	52	126
Wirt	65	9	53	18	33	2	0	10	37	5	38	32	28	20	—	—
<b>TOTAL</b>	<b>19,921</b>	<b>3,702</b>	<b>19,270</b>	<b>6,152</b>	<b>12,243</b>	<b>138</b>	<b>352</b>	<b>3,895</b>	<b>14,150</b>	<b>674</b>	<b>16,988</b>	<b>12,910</b>	<b>1,478</b>	<b>826</b>	<b>4,850</b>	<b>10,720</b>

# VOTE FOR PARTISAN OFFICES IN STATE LEGISLATIVE DISTRICTS BY PRECINCT

## 1976 GENERAL ELECTION

### DISTRICT 3

PRESIDENT AND VICE PRESIDENT	U.S. SENATOR	U.S. REP. DISTRICT 7	U.S. REP. DISTRICT 8	STATE SENATOR DISTRICT 3	STATE REP. DISTRICT 3A	STATE REP. DISTRICT 3B
---------------------------------	--------------	----------------------------	----------------------------	--------------------------------	---------------------------	---------------------------

### County

### KOOCHICHING

#### Precincts

	Persons Registered As Of 7:00 a.m. Election Day	Persons Registering On Election Day	Total Number Of Persons Who Voted	Ford and Dole Independent-Republican	Carter and Mondale Democratic-Farmer-Labor	Anderson and Shackleford American	McCarthy and Stein McCarthy '76 Principle	Jerry Brekke Independent-Republican	Hubert H. Humphrey Democratic-Farmer-Labor	Paul Heim American	Bob Leiseth Independent-Republican	Bob Bergland Democratic-Farmer-Labor	James L. Oberstar Democratic-Farmer-Labor	Bob Lessard Democratic-Farmer-Labor	Irv Anderson Democratic-Farmer-Labor	Shirley Sweedman Independent	Sulo Herraia Independent-Republican	Norman Prahli Democratic-Farmer-Labor
Beaver, Meding, Ray ...	110	13	105	35	63	2	1	31	71	1			89	95	72	28		
Big Falls, D. Creek ...	348	60	303	107	186	2	5	57	224	19			263	265	216	70		
Bridgie .....	40	9	46	18	21	6	0	16	25	5			35	32	38	6		
Cingmars .....	32	3	35	14	20	0	0	6	26	0			31	30	20	13		
Cross Riv., Dentay .....	60	8	57	23	32	0	1	10	47	0			50	50	33	21		
Englewood, Pinetop ...	85	13	98	36	56	3	2	20	49	28			84	87	74	21		
Evergreen .....	46	12	47	13	32	0	0	7	32	7			40	42	36	8		
Forest Grove .....	34	5	33	10	21	2	0	4	23	5			31	31	18	13		
Indus .....	40	12	44	21	22	0	0	15	27	0			36	36	37	4		
Int'l. Falls - I .....	859	217	778	215	531	1	12	137	616	8			687	655	591	155		
Int'l. Falls - II .....	1,069	182	990	337	610	0	14	167	793	8			911	832	803	154		
Int'l. Falls - III .....	1,153	199	1,133	536	563	3	21	314	786	18			999	943	846	235		
Island View .....	66	14	63	43	15	0	3	24	39	0			49	54	38	18		
Jameson, M. Brook ...	174	30	151	52	81	5	6	40	91	7			131	130	80	64		
Kooch. Poll I .....	454	141	523	156	348	0	9	93	407	10			456	448	364	133		
Kooch. Poll II .....	1,081	221	1,125	455	617	6	21	272	814	22			1,004	937	846	229		
Lindford .....	30	0	27	11	14	0	2	13	11	1			22	23	19	7		
Littlefork .....	509	68	442	152	249	6	15	83	320	13			376	352	332	88		
Manitou, Sault .....	58	15	73	32	39	0	1	19	52	1			66	56	59	14		
Mizpah .....	30	19	49	15	33	0	1	12	32	3			42	38	37	10		
Murphy .....	45	6	46	15	26	1	4	11	26	8			38	35	31	15		
Nett Lake .....	19	13	29	6	21	0	2	3	25	0			26	23	20	6		
Northhome .....	133	77	190	62	112	6	3	35	118	20			159	154	148	23		
Ranier .....	156	28	155	51	86	1	8	27	118	2			132	141	115	26		
Rat Root .....	179	26	176	71	99	2	3	47	124	4			158	156	125	48		
Reedy .....	67	10	66	22	38	0	5	20	44	1			52	60	40	25		
Scarlett .....	55	5	52	17	33	0	0	8	41	1			51	46	38	13		
So. Int'l. Falls .....	765	292	1,057	290	723	0	20	167	846	14			972	914	824	204		
Steffes .....	10	0	10	3	6	1	0	2	7	1			9	9	7	2		
Silverdale, Sumvl. ....	71	15	72	8	58	2	2	7	55	8			63	56	48	17		

Watrous .....	109	10	96	43	47	1	4	23	69	1	81	86	71	23		
Wildwood, Pl. Creek ...	30	4	32	8	19	5	0	9	17	5	23	27	20	10		
Williams .....	55	8	55	16	25	12	2	11	24	19	41	43	22	30		
<b>TOTAL</b> .....	7,972	1,735	8,158	2,893	4,846	67	167	1,710	5,999	240	7,207	6,886	6,068	1,733		
<b>DISTRICT 3 TOTAL</b> ...	30,260	6,301	30,197	9,892	18,973	266	559	6,145	22,188	1,144	547	2,171	23,224	21,953		
<b>% TOTAL VOTE</b> .....				33.3	63.9	0.9	1.9	20.9	75.3	3.9	20.1	79.9	100.0	100.0		
															4,850	10,720
															31.2	68.9

# VOTE FOR PARTISAN OFFICES IN STATE LEGISLATIVE DISTRICTS BY PRECINCT

## 1976 GENERAL ELECTION

### DISTRICT 4

### County BELTRAMI

26

Precincts	Persons Registered As Of 7:00 a.m. Election Day	Persons Registering On Election Day	Total Number Of Persons Who Voted	PRESIDENT AND VICE PRESIDENT		U.S. SENATOR		U.S. REP. DISTRICT 7		U.S. REP. DISTRICT 8		STATE SENATOR DISTRICT 4		STATE REP. DISTRICT 4A		STATE REP. DISTRICT 4B	
				Ford and Dole Independent-Republican	Carter and Mondale Democratic-Farmer-Labor	Anderson and Shackleford American	McCarthy and Stein McCarthy '76 Principle	Jerry Brekke Independent-Republican	Hubert H. Humphrey Democratic-Farmer-Labor	Paul Helm American	Bob Leiseth Independent-Republican	Bob Berglund Democratic-Farmer-Labor	James L. Oberstar Democratic-Farmer-Labor	Ed Sawyer Independent-Republican	Gerald (Jerry) Willet Democratic-Farmer-Labor	Ronald Hamilton Independent-Republican	Doug St. Onge Democratic-Farmer-Labor
Bemidji .....	784	296	871	401	436	8	14	251	553	38	231	590	364	459	326	496	
Birch .....	42	8	44	24	16	2	1	18	13	12	27	15	26	16	28	14	
Buzzle .....	90	34	106	33	62	1	4	18	72	8	15	80	38	59	46	56	
Eckles .....	177	84	227	71	138	5	6	52	150	22	48	166	89	129	99	116	
Frohn .....	340	115	385	160	200	6	11	102	246	32	125	240	196	182	168	206	
Grant Valley .....	303	94	311	94	194	6	9	52	223	26	40	244	120	182	101	199	
Jones .....	76	0	89	35	47	2	2	28	34	19	28	53	53	32	42	41	
Lammers .....	122	50	153	59	89	0	2	39	99	11	38	109	77	73	68	80	
Liberty .....	117	47	149	48	88	7	2	38	90	16	33	102	82	63	95	52	
Moose Lake .....	69	8	58	30	27	0	1	27	26	5	26	31	34	21	33	23	
Northern .....	1,222	420	1,391	703	615	25	22	468	839	59	435	904	667	688	585	774	
Port Hope .....	149	0	147	48	88	1	3	27	103	13	36	108	57	85	57	88	
Sugar Bush .....	42	0	46	31	15	0	0	21	22	2	22	24	32	14	25	20	
Taylor .....	27	13	40	11	27	1	0	9	27	4	4	32	20	19	10	29	
Ten Lake .....	125	73	168	73	84	2	3	58	92	2	65	97	95	69	78	87	
Turtle Lake .....	311	94	350	145	184	0	0	115	211	18	113	216	179	152	162	168	
Turtle River .....	193	53	197	70	116	4	7	48	128	19	53	137	93	98	86	103	
Unor. Dist. #3 .....	54	40	89	23	57	2	1	20	55	7	20	55	35	44	28	49	
Bemidji W-1 .....	1,528	588	1,412	714	606	7	43	398	906	30	389	872	598	656	498	740	
Bemidji W-2 .....	1,237	275	1,035	412	547	11	31	258	701	34	253	723	401	588	365	632	
Bemidji W-3 .....	1,173	234	940	388	503	4	25	262	627	20	244	646	407	494	391	514	
Bemidji W-4 .....	1,175	277	938	290	579	11	31	191	695	21	179	700	301	602	275	633	
Bemidji W-5 .....	1,230	262	1,090	368	653	4	27	267	760	41	257	784	363	701	358	706	
Solway, City .....	49	3	52	22	28	0	0	12	35	2	12	32	16	34	23	28	
Tenstrike, City .....	54	39	77	38	36	0	0	26	39	3	29	41	31	35	31	37	
Turtle River, City .....	41	15	40	22	15	0	2	13	27	0	11	26	20	20	13	25	
Wilton, City .....	72	28	86	24	52	5	2	18	56	11	22	56	25	59	27	56	
<b>TOTAL</b> .....	<b>10,802</b>	<b>3,150</b>	<b>10,491</b>	<b>4,337</b>	<b>5,502</b>	<b>114</b>	<b>249</b>	<b>2,836</b>	<b>6,829</b>	<b>475</b>	<b>2,755</b>	<b>7,083</b>	<b>4,419</b>	<b>5,574</b>	<b>4,018</b>	<b>5,972</b>	

CASS

Precincts

Ansel	50	5	36	11	24	0	0	6	26	3	10	25	17	17	13	21
Barclay	206	37	179	79	89	5	4	56	91	31	59	113	104	71	91	86
Becker	**	44	147	48	86	2	4	36	87	15	33	99	44	88	50	87
Beulah	24	9	32	6	26	0	0	2	30	0	3	29	2	30	7	24
Birch Lake	**	46	**	123	100	0	7	73	129	0	92	131	117	104	117	110
Blind Lake	45	**	45	27	17	0	0	17	17	10	19	23	27	14	17	28
Boy Lake	60	17	65	22	34	5	2	13	41	10	20	42	33	32	30	35
Boy River	53	6	40	13	23	1	1	10	22	7	10	29	20	19	18	21
Bull Moose	35	15	45	17	22	3	2	10	21	13	14	25	26	16	25	19
Bungo	**	**	**	20	26	3	3	12	33	7	15	36	38	13	27	24
Byron	48	20	68	15	53	0	0	9	49	5	9	52	19	48	17	49
Crooked Lake	246	52	261	103	151	3	0	66	166	27	82	171	110	146	103	156
Deerfield	52	18	55	17	36	1	1	10	41	2	7	46	21	32	18	35
Fairview	135	31	145	56	82	2	0	36	91	15	44	90	68	71	47	91
Gould	76	22	88	26	58	0	1	20	60	5	22	62	40	44	38	48
Hiram	175	25	152	75	73	1	2	54	85	4	49	98	81	77	62	82
Home Brook	**	**	**	33	32	4	1	21	40	8	22	45	34	33	31	35
Inguadona	77	8	66	16	44	0	3	14	42	9	16	48	22	42	19	46
Kego	175	**	173	67	101	2	0	47	95	27	55	112	85	87	85	86
Leech Lake	106	30	136	71	58	1	3	53	68	14	61	63	90	44	105	31
Lima	43	15	58	24	34	0	0	14	42	1	10	47	19	37	27	30
Loon Lake	92	19	95	28	60	4	1	15	55	20	17	68	27	57	38	52
Maple	107	30	113	55	50	2	4	26	50	35	45	63	63	45	68	42
May	**	**	247	84	150	0	2	43	152	50	61	175	79	148	88	148
McKinley	**	8	67	25	39	2	0	10	44	10	10	53	28	35	23	43
Meadowbrook	89	21	83	42	37	1	0	23	38	15	25	50	21	49	26	46
Moose Lake	0	37	39	15	23	0	0	10	23	5	14	23	17	19	18	21
Pike Bay	440	181	480	167	288	20	10	121	316	56	146	316	203	276	220	262
Pine Lake	133	20	115	37	74	0	1	19	78	11	26	76	40	67	53	54
Pine River	201	67	200	85	105	2	2	44	111	42	53	139	95	98	92	100
Ponto Lake	192	56	215	75	127	3	4	45	135	30	53	145	100	106	89	119
Poplar	69	30	79	31	42	2	2	16	44	16	22	43	29	44	32	43
Powers	315	69	319	128	180	0	7	96	192	28	108	197	159	152	164	152
Remer	**	17	77	36	39	0	1	26	46	4	27	46	35	39	30	42
Rogers	28	4	32	15	15	0	0	15	17	—	14	15	21	10	18	14
Salem	35	14	39	13	20	2	1	11	18	6	16	18	23	12	21	17
Shingobee	533	148	565	251	274	3	19	171	332	44	195	338	273	272	359	195
Slater	68	19	71	24	42	2	1	13	46	8	14	51	28	41	26	41
Smokey Hollow	**	**	**	25	12	0	1	17	18	4	12	22	15	23	7	32
Sylvan	260	113	332	118	200	2	6	74	211	44	89	237	107	197	102	209
Thunder Lake	94	39	121	53	64	0	3	32	79	6	36	75	44	73	53	64
Torrey	55	10	65	24	34	4	2	19	37	9	23	38	23	38	22	39
Trelipe	67	18	85	29	51	1	1	15	58	12	23	58	36	49	31	47



# VOTE FOR PARTISAN OFFICES IN STATE LEGISLATIVE DISTRICTS BY PRECINCT

## 1976 GENERAL ELECTION

### DISTRICT 4

#### County

#### CASS

(continued)

28

Precincts	Persons Registered As Of 7:00 a.m. Election Day	Persons Registering On Election Day	Total Number Of Persons Who Voted	PRESIDENT AND VICE PRESIDENT		U.S. SENATOR		U.S. REP. DISTRICT 7		U.S. REP. DISTRICT 8		STATE SENATOR DISTRICT 4		STATE REP. DISTRICT 4A		STATE REP. DISTRICT 4B	
				Ford and Dole Independent-Republican	Carter and Mondale Democratic-Farmer-Labor	Anderson and Shackleford American	McCarthy and Stein McCarthy 76 Principle	Jerry Brekke Independent-Republican	Hubert H. Humphrey Democratic-Farmer-Labor	Paul Helm American	Bob Leiseth Independent-Republican	Bob Berglund Democratic-Farmer-Labor	James L. Oberstar Democratic-Farmer-Labor	Ed Sawyer Independent-Republican	Gerald (Jerry) Willet Democratic-Farmer-Labor	Ronald Hamilton Independent-Republican	Doug St. Onge Democratic-Farmer-Labor
Turtle Lake	..	..	267	122	131	3	4	85	158	20	90	167	117	143		159	102
Wabedo	165	46	177	74	91	2	6	59	92	20	61	105	95	77		80	94
Wahnena	55	12	57	10	40	4	2	5	48	3	8	49	9	47		19	38
Walden	136	31	131	62	55	10	0	36	57	34	47	72	79	45		63	67
Wilkinson	123	29	121	49	57	5	0	30	63	21	52	59	74	40		76	40
Wilson	228	35	..	78	100	12	7	56	99	43	70	124	116	80		109	90
Woodrow	347	47	309	160	134	2	4	108	156	34	126	169	169	123		165	140
Backus	105	34	139	60	71	1	1	31	89	13	35	99	51	85		55	81
Bena	208	54	190	60	130	3	1	48	136	14	60	65	72	120		85	100
Boy River	..	31	31	9	20	0	1	4	23	1	4	22	11	13		10	17
Cass Lake	..	..	496	194	263	5	14	134	315	28	167	284	217	257		246	224
Chickamaw Beach	81	8	74	49	19	1	1	23	36	15	32	39	50	22		32	42
E. Gull Lake	244	107	..	176	138	9	4	107	173	0	126	187	173	141		154	167
Fed. Dam	119	62	140	80	55	0	2	65	61	1	50	80	68	67		40	97
Hackensack	107	39	146	70	69	3	1	35	86	20	43	95	58	85		63	80
Lake Shore	298	114	412	237	159	6	0	163	186	56	184	206	257	131		220	192
Longville	..	124	124	55	60	2	3	34	62	15	47	64	61	57		62	54
Pillager	167	55	189	85	98	2	1	55	106	22	62	113	58	114		70	110
Pine River	459	102	423	205	195	6	3	146	210	58	145	263	218	191		170	247
Remer	243	77	264	100	154	0	7	66	179	17	58	187	95	159		101	158
Walker	693	86	596	279	290	0	9	170	382	29	179	383	202	372		358	218
<b>TOTAL</b>	<b>8,162</b>	<b>2,413</b>	<b>9,516</b>	<b>1,443</b>	<b>5,424</b>	<b>159</b>	<b>173</b>	<b>2,900</b>	<b>6,092</b>	<b>1,132</b>	<b>3,327</b>	<b>6,464</b>	<b>4,733</b>	<b>5,284</b>		<b>4,864</b>	<b>5,284</b>

#### HUBBARD

Precincts	Persons Registered As Of 7:00 a.m. Election Day	Persons Registering On Election Day	Total Number Of Persons Who Voted	Ford and Dole Independent-Republican	Carter and Mondale Democratic-Farmer-Labor	Anderson and Shackleford American	McCarthy and Stein McCarthy 76 Principle	Jerry Brekke Independent-Republican	Hubert H. Humphrey Democratic-Farmer-Labor	Paul Helm American	Bob Leiseth Independent-Republican	Bob Berglund Democratic-Farmer-Labor	James L. Oberstar Democratic-Farmer-Labor	Ed Sawyer Independent-Republican	Gerald (Jerry) Willet Democratic-Farmer-Labor	Ronald Hamilton Independent-Republican	Doug St. Onge Democratic-Farmer-Labor	H.O. "Doc" Mortenson Independent-Republican	Glen Sherwood Democratic-Farmer-Labor
Akeley	162	31	166	64	91	0	6	48	104	10	44	114		80	81	68	95	—	—
Arago	160	66	192	96	74	8	6	59	110	16	73	108		86	103	77	106	—	—
Badoura	46	13	59	13	41	0	0	14	42	1	11	42		25	33	—	—	16	40
Clover	68	15	69	24	37	4	3	21	32	9	18	44		22	45	24	40	—	—
Crow Wing	91	23	100	25	67	2	2	20	72	6	24	70		45	53	—	—	32	64

Farden	244	64	247	81	141	15	6	56	158	27	80	152	122	123	112	132	—	—
Fern	84	9	67	20	36	7	1	18	35	12	19	42	38	29	30	34	—	—
Guthrie	133	31	135	57	71	3	2	35	82	13	40	88	61	71	68	63	—	—
Hart Lake	106	44	150	69	67	5	4	53	70	21	68	68	106	41	74	62	—	—
Helga	267	77	280	110	160	6	4	75	180	24	87	184	131	145	122	151	—	—
Hendrickson	77	8	80	24	46	0	6	21	56	3	18	61	26	51	26	49	—	—
Henrietta	519	130	555	279	233	15	15	191	289	69	210	325	264	289	243	293	—	—
Hubbard	305	60	303	134	159	4	2	96	172	26	98	189	133	164	—	174	126	—
Lake Alice	61	3	49	20	22	1	2	18	19	9	15	29	24	25	28	19	—	—
Lake Emma	312	67	344	199	124	10	3	124	167	44	144	185	160	182	161	164	—	—
Lake George	183	30	173	78	78	5	8	55	97	16	62	100	59	109	88	19	—	—
Lake Hattie	58	8	48	11	32	3	0	7	36	5	13	30	17	29	23	24	—	—
Lakeport	228	74	249	117	120	6	4	68	157	18	73	157	92	153	95	135	—	—
Mantrap	94	33	115	33	74	0	2	16	86	3	18	83	43	60	33	67	—	—
Nevis	294	81	317	146	151	6	6	121	167	23	103	198	140	167	—	183	128	—
Rockwood	85	30	106	30	65	5	4	30	67	7	31	71	59	43	46	57	—	—
Schoolcraft	27	0	25	10	12	2	0	5	13	7	9	15	13	10	11	11	—	—
Straight River	172	59	196	99	80	6	5	56	107	25	67	103	94	95	—	95	89	—
Thorpe	16	4	17	7	10	0	0	6	11	0	7	10	8	9	10	7	—	—
Todd	557	145	497	276	199	9	5	182	270	35	176	307	186	304	207	273	—	—
White Oak	150	26	160	72	71	6	8	48	84	28	50	96	94	64	—	89	61	—
Akeley City	256	48	232	90	126	0	3	60	146	16	78	142	84	142	87	133	—	—
Laporte City	90	15	70	24	47	1	0	11	52	8	17	54	13	58	20	51	—	—
Nevis City	200	44	202	99	92	2	2	74	110	15	82	111	86	110	—	116	80	—
Park Rapids	1,475	306	1,463	678	670	31	25	416	918	82	426	584	507	933	503	886	—	—
<b>TOTAL</b>	<b>6,520</b>	<b>1,544</b>	<b>6,666</b>	<b>2,985</b>	<b>3,196</b>	<b>162</b>	<b>134</b>	<b>2,004</b>	<b>3,914</b>	<b>578</b>	<b>2,161</b>	<b>4,162</b>	<b>2,818</b>	<b>3,721</b>	<b>2,156</b>	<b>2,931</b>	<b>705</b>	<b>588</b>

## ITASCA

### Precincts

Ball Club	154	64	185	41	137	1	1	25	141	14	146	37	132	49	129	—	—
Bowstring	105	39	135	57	70	4	2	35	77	15	94	54	66	66	61	—	—
Deer River Twp	184	82	233	78	140	2	7	54	161	15	200	73	146	105	121	—	—
Deer River City	412	160	489	215	245	5	13	124	326	24	392	154	299	230	247	—	—
Inger	78	37	97	39	55	1	0	29	59	7	68	36	48	41	55	—	—
Morse	195	73	233	56	149	5	5	40	172	15	197	66	156	64	154	—	—
Oteneagen	89	22	107	29	73	0	3	13	72	13	81	27	65	27	79	—	—
Winnibigoshish	80	32	95	40	51	1	2	37	54	4	72	43	50	57	35	—	—
Zemple	39	2	31	14	17	0	0	12	14	4	25	11	19	17	13	—	—
<b>TOTAL</b>	<b>1,085</b>	<b>426</b>	<b>1,300</b>	<b>494</b>	<b>736</b>	<b>17</b>	<b>26</b>	<b>325</b>	<b>852</b>	<b>89</b>	<b>1,021</b>	<b>501</b>	<b>981</b>	<b>656</b>	<b>894</b>	—	—

# VOTE FOR PARTISAN OFFICES IN STATE LEGISLATIVE DISTRICTS BY PRECINCT

## 1976 GENERAL ELECTION

### DISTRICT 4

County	Persons Registered As Of 7:00 a.m. Election Day	Persons Registering On Election Day	Total Number Of Persons Who Voted	PRESIDENT AND VICE PRESIDENT				U.S. SENATOR			U.S. REP. DISTRICT 7		U.S. REP. DISTRICT 8	STATE SENATOR DISTRICT 4		STATE REP. DISTRICT 4A		STATE REP. DISTRICT 4B	
				Ford and Dole Independent-Republican	Carter and Mondale Democratic-Farmer-Labor	Anderson and Shackleford American	McCarthy and Stein McCarthy '76 Principle	Jerry Brekke Independent-Republican	Hubert H. Humphrey Democratic-Farmer-Labor	Paul Helm American	Bob Leiseth Independent-Republican	Bob Berglund Democratic-Farmer-Labor	James L. Oberstar Democratic-Farmer-Labor	Ed Sawyer Independent-Republican	Gerald (Jerry) Willet Democratic-Farmer-Labor	Ronald Hamilton Independent-Republican	Doug St. Orge Democratic-Farmer-Labor	H.O. "Doc" Mortenson Independent-Republican	Glen Sherwood Democratic-Farmer-Labor
Motley	70	24	86	27	53	2	1	18	62	6	16	66		14	68		23	61	
Motley City	163	103	235	77	140	0	5	38	162	21	40	178		40	171		73	149	
Rail Prairie	68	11	73	14	57	1	0	9	52	11	11	59		13	52		22	46	
Rosing	37	0	36	17	18	0	0	10	15	9	11	24		19	16		25	10	
Scandia Valley	475	62	440	181	233	11	1	107	275	51	131	275		146	252		220	199	
<b>TOTAL</b>	<b>813</b>	<b>200</b>	<b>870</b>	<b>316</b>	<b>501</b>	<b>14</b>	<b>7</b>	<b>182</b>	<b>566</b>	<b>98</b>	<b>209</b>	<b>602</b>		<b>232</b>	<b>559</b>		<b>363</b>	<b>465</b>	

06

### WADENA

Precincts	Persons Registered As Of 7:00 a.m. Election Day	Persons Registering On Election Day	Total Number Of Persons Who Voted	Ford and Dole Independent-Republican	Carter and Mondale Democratic-Farmer-Labor	Anderson and Shackleford American	McCarthy and Stein McCarthy '76 Principle	Jerry Brekke Independent-Republican	Hubert H. Humphrey Democratic-Farmer-Labor	Paul Helm American	Bob Leiseth Independent-Republican	Bob Berglund Democratic-Farmer-Labor	James L. Oberstar Democratic-Farmer-Labor	Ed Sawyer Independent-Republican	Gerald (Jerry) Willet Democratic-Farmer-Labor	Ronald Hamilton Independent-Republican	Doug St. Orge Democratic-Farmer-Labor	H.O. "Doc" Mortenson Independent-Republican	Glen Sherwood Democratic-Farmer-Labor
Aldrich City	54	5	46	21	20	0	1	17	25	4	16	26		20	26			26	20
Aldrich Twp	186	54	218	106	97	4	1	70	114	25	83	129		96	116			108	107
Blueberry	188	100	252	69	170	4	3	43	181	23	56	187		94	144			151	100
Bullard	80	18	91	38	47	2	3	26	48	11	33	41		43	37			50	33
Huntersville	38	14	40	18	19	0	1	9	25	3	10	25		16	23			18	20
Lyons	77	27	87	37	41	6	0	26	39	17	35	40		45	32			47	33
Meadow	92	38	108	30	73	1	4	20	76	10	22	82		34	70			39	66
Menahad	467	178	565	227	308	3	4	138	376	23	150	372		178	333			328	225
Nimrod	47	10	48	17	29	0	0	13	32	2	15	32		19	27			18	30
North Germany	157	43	179	101	63	5	4	76	70	27	87	85		100	72			94	79
Orton	108	28	120	17	90	0	2	13	97	5	14	100		21	89			34	80
Shell River	95	42	108	15	88	0	1	8	96	3	9	91		18	81			28	76
Thomastown	333	114	390	192	174	3	6	127	209	48	113	222		146	211			182	197
Verndale	274	60	284	122	140	4	0	80	162	24	93	176		105	161			119	155
Wing River	182	54	200	103	74	11	6	73	81	41	91	96		100	82			107	84
Staples	60	6	53	29	18	2	0	18	29	3	11	25		22	30			28	24
<b>TOTAL</b>	<b>2,438</b>	<b>791</b>	<b>2,789</b>	<b>1,142</b>	<b>1,451</b>	<b>45</b>	<b>36</b>	<b>757</b>	<b>1,660</b>	<b>269</b>	<b>838</b>	<b>1,729</b>		<b>1,057</b>	<b>1,534</b>			<b>1,377</b>	<b>1,329</b>
<b>DISTRICT 4 TOTAL</b>	<b>29,820</b>	<b>8,524</b>	<b>31,632</b>	<b>13,717</b>	<b>16,810</b>	<b>511</b>	<b>625</b>	<b>9,004</b>	<b>19,913</b>	<b>2,641</b>	<b>9,290</b>	<b>20,040</b>	<b>1,021</b>	<b>13,760</b>	<b>17,653</b>	<b>6,174</b>	<b>8,903</b>	<b>7,982</b>	<b>8,573</b>
<b>% TOTAL VOTE</b>				<b>43.3</b>	<b>53.1</b>	<b>1.6</b>	<b>2.0</b>	<b>28.5</b>	<b>63.1</b>	<b>8.4</b>	<b>31.7</b>	<b>68.3</b>	<b>100.0</b>	<b>43.8</b>	<b>56.2</b>	<b>40.9</b>	<b>59.1</b>	<b>48.2</b>	<b>51.8</b>

# DISTRICT 5

County  
ST. LOUIS

Precincts

Persons Registered As Of  
7:00 a.m. Election Day

Persons Registering  
On Election Day

Total Number  
Of Persons Who Voted

Ford and Dole  
Independent-Republican

Carter and Mondale  
Democratic-Farmer-Labor

Anderson and Shackleford  
American

McCarthy and Stein  
McCarthy '76 Principle

Jerry Brekke  
Independent-Republican

Hubert H. Humphrey  
Democratic-Farmer-Labor

Paul Helm  
American

James Oberstar  
Democratic-Farmer-Labor

George F. Perplch  
Democratic-Farmer-Labor

Gary R. Gorham  
Independent-Republican

Peter X. Fugina  
Democratic-Farmer-Labor

John J. Spanish  
Democratic-Farmer-Labor

PRESIDENT  
AND VICE PRESIDENT

U.S. SENATOR

U.S. REP.  
DISTRICT 8

STATE  
SENATOR  
DISTRICT 5

STATE REP.  
DISTRICT 5A

STATE REP.  
DISTRICT 5B

Alango .....	152	57	183	44	134	0	2	25	144	9	155	158	42	129	
Balkan .....	415	83	431	50	369	0	9	28	387	12	385	351	47	358	
Buhl .....	826	92	768	135	605	1	8	85	655	4	624	624	147	536	
Cherry .....	333	140	421	76	321	3	4	40	354	13	375	346	92	299	
Clinton .....	431	194	551	112	413	9	10	66	448	25	479	456	141	352	
Field .....	185	55	209	55	143	3	4	37	156	10	75	166	81	114	
Franklin .....	26	3	23	9	12	1	1	8	14	0	19	14	11	11	
French .....	235	25	232	63	160	1	5	39	183	5	191	172	43	169	
Gilbert															
1st .....	593	**	711	136	538	3	15	75	600	21	586	543	142	488	
2nd .....	733	**	726	112	580	1	18	57	657	8	629	646	143	524	
3rd .....	149	**	175	28	136	0	5	15	150	3	153	152	31	128	
Great Scott															
1st .....	173	23	170	40	127	0	2	33	129	5	133	131	33	125	
2nd .....	193	61	232	29	191	1	5	14	199	7	187	183	35	164	
Iron Junction .....	75	18	77	20	51	0	2	15	56	3	58	59	24	49	
Leiding .....	164	78	224	73	133	4	8	48	154	17	187	171	61	140	
Leonidas .....	56	8	57	5	47	1	0	1	56	0	52	49	11	41	
Linden Grove .....	77	17	72	9	56	0	3	8	57	3	62	58	16	51	
McDavitt .....	187	54	216	43	163	0	3	24	182	6	188	189	45	161	
Missabe Mt. ....	77	6	68	14	52	0	2	7	59	1	54	54	12	48	
Morcom .....	74	22	83	19	62	0	1	15	53	11	74	70	17	59	
Mtn. Iron															
1st .....	609	113	616	129	469	5	5	72	510	11	527	461	132	404	
2nd .....	943	194	962	233	697	5	11	148	786	4	798	800	283	606	
3rd .....	347	52	349	57	286	0	2	34	311	1	313	291	62	263	
Orr .....	161	45	189	85	97	0	3	54	116	0	167	145	59	120	
Sandy .....	199	60	233	47	175	2	0	32	191	5	202	193	60	154	
Sturgeon .....	85	35	104	11	88	1	4	7	87	9	97	88	12	84	
Virginia															
1st .....	460	28	365	133	218	2	4	85	268	2	300	272	117	216	
2nd .....	448	22	367	107	250	2	3	70	284	6	299	284	108	231	
3rd .....	438	15	347	65	267	1	8	45	288	0	274	257	82	224	
4th .....	382	77	325	52	266	1	3	35	280	1	259	253	42	237	

# VOTE FOR PARTISAN OFFICES IN STATE LEGISLATIVE DISTRICTS BY PRECINCT

## 1976 GENERAL ELECTION

### DISTRICT 5

#### County

#### ST. LOUIS

(continued)

#### Precincts

Precincts	Persons Registered As Of 7:00 a.m., Election Day	Persons Registering On Election Day	Total Number Of Persons Who Voted	PRESIDENT AND VICE PRESIDENT			U.S. SENATOR			U.S. REP. DISTRICT 8	STATE SENATOR DISTRICT 5	STATE REP. DISTRICT 5A	STATE REP. DISTRICT 5B	
				Ford and Dole Independent-Republican	Carter and Mondale Democratic-Farmer-Labor	Anderson and Shackleford American	McCarthy and Stein McCarthy '76 Principle	Jerry Brekke Independent-Republican	Hubert H. Humphrey Democratic-Farmer-Labor	Paul Helm American	James Oberster Democratic-Farmer-Labor	George F. Perpich Democratic-Farmer-Labor	Gary R. Gorham Independent-Republican	Peter X. Fugina Democratic-Farmer-Labor
5th	365	73	310	110	180	1	5	70	223	4	246	216	97	169
6th	352	39	307	100	199	0	7	65	237	2	244	224	85	203
7th	491	28	394	127	242	1	9	69	301	9	329	287	103	240
8th	402	69	354	134	206	3	7	89	254	4	282	250	125	186
9th	382	56	311	65	229	1	0	34	267	3	267	260	48	244
10th	390	77	343	132	206	3	6	89	244	6	281	264	109	209
11th	465	43	367	155	191	0	1	103	254	2	284	266	140	204
12th	684	43	550	255	285	0	5	179	353	9	443	381	205	303
13th	427	29	358	110	238	1	5	64	286	4	308	275	98	240
14th	426	29	327	140	173	4	5	110	206	6	237	261	143	164
15th	698	52	571	223	333	5	7	126	437	4	482	434	179	371
16th	631	22	507	214	278	2	9	132	366	6	429	380	193	289
17th	492	50	402	81	303	2	9	46	340	3	353	341	86	285
18th	440	24	352	93	245	2	6	64	279	1	314	283	90	244
Willow Valley	62	15	68	7	57	1	2	4	58	5	62	57	6	54
Wuori	305	66	310	95	205	4	3	65	233	9	267	253	93	195
Prec. 60-18	540	184	619	216	386	4	1	131	470	4	527	496	185	394
Prec. 59-21	104	11	108	34	71	0	2	16	83	6	91	82	16	76
Prec. 62-21	47	16	48	10	36	0	0	4	39	3	45	43	7	35
Prec. 63-19	38	10	43	9	32	1	0	8	29	1	35	30	14	26
Prec. 63 & 64-21	61	7	62	14	44	2	1	14	45	2	57	51	19	38
Prec. 65-21	68	32	68	6	61	0	0	2	63	1	62	62	7	57
Prec. 66 & 67-20 & 68-20 & 21	31	13	43	8	31	1	3	5	33	3	34	31	10	28
Prec. 67-17	94	14	84	51	31	0	2	40	36	3	61	60	44	33
Prec. 69-19	31	—	25	13	11	0	1	9	15	0	20	20	7	14
Prec. 69-21	114	20	102	41	56	0	2	35	60	4	88	86	44	55
Cedar Valley	85	42	111	25	83	0	1	8	98	6	102	93		
Chisholm														
1st	513	45	475	150	308	1	9	95	363	2	407	371		384
2nd	525	66	525	111	396	1	8	58	443	4	456	425		461
3rd	610	81	611	149	440	0	16	84	501	14	547	473		533

4th	482	41	460	80	361	0	9	49	400	3	398	365		393	
5th	467	71	464	69	379	2	7	47	391	11	390	364		391	
6th	389	41	366	108	243	0	9	28	315	1	299	289		321	
7th	498	53	460	53	394	1	2	21	417	8	402	391		399	
8th	418	63	419	69	329	0	0	44	357	7	371	332		369	
Elmer	96	22	110	20	85	0	2	12	95	1	101	95		95	
Hibbing															
1st	1,028	83	845	206	607	0	20	134	680	6	706	572		757	
2nd	696	63	606	165	423	0	10	101	492	6	512	395		528	
2-A	958	40	804	304	484	2	8	178	608	10	671	474		674	
3rd	517	29	396	89	297	1	6	48	329	4	327	268		353	
4th	369	41	304	71	215	2	4	40	245	10	241	184		265	
5th	882	43	720	229	466	1	13	148	560	30	599	439		633	
7th	802	51	615	122	468	0	11	81	514	6	509	401		537	
8th	592	36	484	129	340	3	7	22	439	6	437	371		427	
8-A	932	41	758	314	415	1	19	217	532	2	747	431		665	
9th	415	52	333	140	185	2	3	86	236	6	269	165		273	
10th	499	52	401	148	237	1	7	107	270	2	311	243		324	
11th	424	18	343	182	151	0	3	130	200	5	268	129		282	
12th	622	27	536	285	242	0	5	165	357	6	447	262		425	
13th	720	38	600	112	461	3	11	73	504	4	533	388		541	
14th	977	110	890	201	611	7	22	147	714	0	771	486		777	
15th	179	32	171	19	149	0	1	10	157	0	152	122		148	
16th	747	90	648	162	450	4	17	101	533	6	565	469		572	
Lavell	142	68	193	31	154	1	3	19	163	4	171	167		167	
Stuntz															
18th	196	22	178	37	134	0	2	26	148	0	145	122		152	
19th	590	107	571	129	422	0	12	86	463	6	493	395		495	
20th	625	78	555	86	452	4	5	60	475	11	502	394		499	
20-A	524	55	456	120	319	0	7	78	364	4	403	316		411	
21st	553	46	425	70	337	1	7	39	369	3	359	320		372	
22nd	167	6	141	30	105	0	1	17	111	6	113	111		129	
23rd	218	15	199	64	130	1	2	48	143	5	171	122		174	
Toivola	106	41	134	10	120	0	3	10	123	0	116	111		107	
Van Buren	118	39	144	18	120	0	3	13	127	0	130	122		115	
Prec. 55-21	120	31	135	28	102	0	4	22	110	0	120	107		119	
<b>DISTRICT 5 TOTAL</b>	<b>36,167</b>	<b>4,478</b>	<b>33,105</b>	<b>8,769</b>	<b>23,049</b>	<b>124</b>	<b>527</b>	<b>5,447</b>	<b>26,371</b>	<b>511</b>	<b>28,011</b>	<b>24,317</b>	<b>4,284</b>	<b>10,841</b>	<b>14,359</b>
<b>% TOTAL VOTE</b>				<b>27.0</b>	<b>71.0</b>	<b>0.4</b>	<b>1.6</b>	<b>16.9</b>	<b>81.6</b>	<b>1.6</b>	<b>100.0</b>	<b>100.0</b>	<b>28.3</b>	<b>71.7</b>	<b>100.0</b>

# VOTE FOR PARTISAN OFFICES IN STATE LEGISLATIVE DISTRICTS BY PRECINCT

## 1976 GENERAL ELECTION

### DISTRICT 6

County

COOK

Precincts

Precincts	Persons Registered As Of 7:00 a.m. Election Day	Persons Registering On Election Day	Total Number Of Persons Who Voted	PRESIDENT AND VICE PRESIDENT			U.S. SENATOR			U.S. REP. DISTRICT 8	STATE SENATOR DISTRICT 6	STATE REP. DISTRICT 6A	STATE REP. DISTRICT 6B		
				Ford and Dole Independent-Republican	Carter and Mondale Democratic-Farmer-Labor	Anderson and Shackleford American	McCarthy and Stein McCarthy '76 Principle	Jerry Brekke Independent-Republican	Hubert H. Humphrey Democratic-Farmer-Labor	Paul Helm American	James L. Oberster Democratic-Farmer-Labor	Douglas J. "Doug" Johnson Democratic-Farmer-Labor	Joseph R. Beglich Democratic-Farmer-Labor	Michael V. Carr Independent-Republican	David Battaglia Democratic-Farmer-Labor
Colvill .....	76	23	84	22	54	3	1	10	65	6	75	70		32	49
Grand Portage .....	95	28	89	23	61	0	3	13	66	1	74	70		27	53
Hovland .....	89	22	86	34	50	0	1	27	54	0	70	68		34	45
Lutsen .....	247	49	256	146	101	3	4	107	137	4	219	194		131	112
Maple Hill .....	333	47	316	179	116	6	12	122	169	14	257	246		188	110
Rosebush .....	190	41	203	101	97	0	3	67	130	3	166	161		101	93
Schroeder .....	149	42	171	54	109	2	0	34	124	8	153	138		70	89
Tofte .....	156	34	159	59	95	1	3	38	115	2	142	129		63	83
Grand Marais #2 .....	420	81	397	216	161	8	4	150	224	11	326	322		207	170
Grand Marais #3 .....	418	90	399	200	174	4	10	129	242	3	337	322		204	176
<b>TOTAL .....</b>	<b>2,173</b>	<b>457</b>	<b>2,160</b>	<b>1,034</b>	<b>1,018</b>	<b>27</b>	<b>41</b>	<b>697</b>	<b>1,326</b>	<b>52</b>	<b>1,819</b>	<b>1,720</b>		<b>1,057</b>	<b>980</b>

LAKE

Precincts

Beaver Bay .....	127	40	154	48	85	9	7	39	93	19	142	133		54	96
Beaver Bay Twp.															
P-1 .....	97	52	141	54	75	6	3	33	87	21	125	121		50	85
P-2 .....	84	49	92	35	53	1	3	28	54	9	82	69		43	45
P-3 .....	0	0	0	0	0	0	0	0	0	0	0	0		0	0
P-4 .....	174	54	212	82	116	10	4	57	122	38	195	196		70	140
Crystal Bay Twp.															
P-1 .....	214	57	246	57	174	5	5	36	192	14	234	218		49	181
P-2 .....	1	0	1	1	0	0	0	1	0	0	1	1		1	0
Fall Lake Twp .....	168	113	281	117	151	0	8	64	198	10	244	235		132	132
Silver Bay															
P-1 .....	369	31	335	145	158	19	8	93	182	55	312	303		119	212
P-2 .....	317	24	281	102	152	17	7	60	162	60	277	255		135	139

P-3 .....	522	22	439	226	191	14	5	162	219	54	411	403	162	271
P-4 .....	499	28	459	265	168	11	9	173	223	55	421	418	169	282
Silver Creek Twp .....	509	120	578	205	328	22	12	142	360	65	475	463	248	317
Two Harbors														
W-1, P-1 .....	125	39	133	42	87	0	1	26	101	4	112	107	48	77
W-1, P-2 .....	231	65	260	86	162	1	6	51	202	6	237	207	74	182
W-2, P-1 .....	214	35	207	67	128	0	6	36	162	6	192	170	54	150
W-2, P-2 .....	359	90	395	127	254	2	5	73	303	11	362	346	109	276
W-3, P-1 .....	337	52	336	112	201	1	16	71	254	7	304	297	96	235
W-3, P-2 .....	335	61	353	112	219	0	6	58	278	8	325	287	104	244
W-4, P-1 .....	207	46	236	49	179	3	4	27	194	9	209	203	55	178
W-4, P-2 .....	355	86	392	65	313	1	5	32	345	9	375	351	98	291
Unorg. Terr. No. 1 .....	77	22	94	38	47	2	5	30	51	9	82	77	43	46
Unorg. Terr. No. 2														
P-1 .....	147	33	180	49	123	0	6	34	142	0	156	146	59	119
P-2 .....	266	71	312	92	207	3	6	58	241	8	268	251	97	207
P-3 .....	407	72	438	96	316	4	14	61	358	12	403	387	150	285
P-4 .....	24	4	26	14	11	0	1	8	17	0	24	21	15	10
P-5 .....	19	4	18	2	12	1	0	2	14	2	13	12	5	11
P-6 .....	63	49	95	25	63	0	6	16	73	2	75	71	46	38
<b>TOTAL .....</b>	<b>6,247</b>	<b>1,319</b>	<b>6,694</b>	<b>2,313</b>	<b>3,973</b>	<b>132</b>	<b>158</b>	<b>1,465</b>	<b>4,627</b>	<b>493</b>	<b>6,056</b>	<b>5,748</b>	<b>2,285</b>	<b>4,249</b>

**ST. LOUIS**

**Precincts**

Alborn .....	140	32	149	24	119	0	3	7	127	0	122	111	106	
Ault .....	49	13	71	15	54	0	0	9	61	1	64	62	61	
City of Babbitt .....	1,188	304	1,328	419	863	4	21	254	1,028	26	1,257	1,210	1,208	
Bassett .....	30	4	28	4	24	0	0	2	26	0	27	26	25	
City of Biwabik .....	890	151	862	170	655	3	13	107	715	8	747	712	729	
Town of Biwabik .....	493	218	645	159	455	5	12	95	525	5	573	521	554	
City of Brookston .....	50	16	61	6	51	0	1	4	55	1	55	45	47	
Colvin .....	164	51	187	48	120	6	4	35	130	13	156	149	158	
Cotton .....	157	58	188	44	138	1	4	29	151	2	162	142	139	
Culver .....	88	20	95	13	78	0	0	4	89	1	91	88	87	
Ellsburg .....	66	9	65	24	39	0	1	13	48	3	55	58	55	
Embarrass .....	369	144	473	88	360	9	6	49	400	15	408	395	386	
Eveleth														
1st .....	550	81	447	126	298	4	8	75	342	6	346	308	356	
2nd .....	576	33	471	91	355	0	9	48	400	1	396	361	394	
3rd .....	590	59	472	122	327	1	7	65	384	4	393	350	363	
4th .....	772	78	613	184	417	2	6	102	495	13	529	510	504	
5th .....	650	55	551	95	442	0	8	57	473	0	463	433	464	
6th .....	321	25	274	40	232	1	1	20	246	4	258	207	264	
Fairbanks .....	61	14	57	2	49	0	4	4	52	0	42	41	40	



# VOTE FOR PARTISAN OFFICES IN STATE LEGISLATIVE DISTRICTS BY PRECINCT

## 1976 GENERAL ELECTION

### DISTRICT 6

County

**ST. LOUIS**

(continued)

Precincts

96


Precincts	Persons Registered As Of 7:00 a.m. Election Day	Persons Registering On Election Day	Total Number Of Persons Who Voted	PRESIDENT AND VICE PRESIDENT			U.S. SENATOR			U.S. REP DISTRICT 8	STATE SENATOR DISTRICT 6	STATE REP. DISTRICT 6A	STATE REP. DISTRICT 6B	
				Ford and Dole Independent-Republican	Carter and Mondale Democratic-Farmer-Labor	Anderson and Shackleford American	McCarthy and Stein McCarthy '76 Principle	Jerry Brekke Independent-Republican	Hubert H. Humphrey Democratic-Farmer-Labor	Paul Helm American	James L. Oberstar Democratic-Farmer-Labor	Douglas J. "Doug" Johnson Democratic-Farmer-Labor	Joseph R. Begich Democratic-Farmer-Labor	Michael V. Carr Independent-Republican
Fayal .....	1,468	100	1,324	364	891	6	26	241	1,031	20	1,101	1,050	1,036	
Grand Lake .....	942	206	936	288	616	1	14	177	732	12	804	721	723	
Hoyt Lakes														
1st .....	488	94	482	139	327	5	10	83	368	3	365	324	354	
2nd .....	543	126	549	153	376	1	7	77	418	10	417	359	376	
3rd .....	663	114	632	229	382	3	10	122	452	11	460	395	426	
Industrial .....	232	78	274	67	188	4	9	43	218	6	233	211	216	
Kelsey .....	118	31	131	10	103	0	2	12	99	4	105	91	94	
Meadowlands .....	217	63	262	40	214	0	7	24	228	10	236	223	216	
Ness .....	44	13	54	9	42	0	0	8	43	1	47	41	44	
New Independence .....	106	27	117	17	95	0	0	12	101	0	103	94	94	
Northland .....	100	19	103	47	45	0	9	22	74	5	89	81	78	
Payne .....	21	5	23	0	22	0	0	0	16	4	20	20	18	
Pike .....	240	86	294	59	212	4	13	39	228	15	248	250	243	
Waasa .....	162	64	211	24	179	0	4	17	180	7	194	181	191	
White														
1st .....	1,736	196	1,849	390	1,375	10	26	242	1,534	23	1,629	1,535	1,600	
2nd .....	544	117	603	72	463	29	14	52	498	30	522	472	483	
Prec. 56-16 .....	172	33	170	27	133	2	8	22	142	5	148	144	139	
Prec. 56-17 .....	116	69	152	30	118	3	1	15	130	5	131	122	124	
Prec. 57-16 .....	286	81	323	71	242	1	5	44	269	4	284	270	262	
Angora .....	119	36	141	19	116	0	1	15	117	3	122	126		26 103
Beatty .....	194	58	223	74	142	1	5	52	166	2	181	182		71 135
Breitung .....	506	113	522	14	357	2	9	115	401	6	471	453		171 326
Cook .....	302	100	384	89	285	0	4	58	307	9	332	333		86 264
Ely														
1st .....	652	143	641	190	408	4	16	118	483	8	560	514		282 314
2nd .....	829	167	135	323	410	1	15	184	629	4	750	680		353 437
3rd .....	786	122	797	234	516	4	19	152	609	14	720	684		293 466
4th .....	809	121	875	150	600	3	21	95	683	17	741	689		291 513
Kugler .....	81	33	105	16	85	0	3	9	92	2	94	91		17 84
Morse .....	441	225	578	210	341	0	17	116	437	10	494	494		242 299

Owens .....	162	74	215	69	135	0	4	49	151	9	191	188		68	136
Portage .....	179	18	152	51	93	0	3	30	99	14	124	129		48	87
Tower .....	429	86	421	128	279	0	7	77	222	4	360	367		115	263
Vermilion Lake .....	289	165	414	144	254	1	5	109	275	7	346	342		144	236
Winton .....	127	61	177	36	127	1	2	17	149	2	157	151		30	125
Prec. 61-12 & 13 .....	231	82	264	54	193	2	9	36	212	7	238	233		63	183
Prec. 62-17 .....	51	42	87	32	54	0	0	25	59	1	74	71		33	49
Prec. 63 & 64-17 .....	33	1	73	6	16	0	0	4	16	2	16	18		6	14
<b>TOTAL .....</b>	<b>21,622</b>	<b>4,599</b>	<b>22,380</b>	<b>5,680</b>	<b>15,600</b>	<b>124</b>	<b>413</b>	<b>3,492</b>	<b>17,719</b>	<b>399</b>	<b>19,251</b>	<b>18,058</b>	<b>12,657</b>	<b>2,339</b>	<b>4,034</b>
<b>DISTRICT 6 TOTAL .....</b>	<b>30,042</b>	<b>6,375</b>	<b>31,234</b>	<b>9,027</b>	<b>20,591</b>	<b>283</b>	<b>612</b>	<b>5,654</b>	<b>23,672</b>	<b>944</b>	<b>27,126</b>	<b>25,526</b>	<b>12,657</b>	<b>5,681</b>	<b>9,263</b>
<b>% TOTAL VOTE .....</b>				<b>29.6</b>	<b>67.5</b>	<b>.9</b>	<b>2.0</b>	<b>18.7</b>	<b>78.2</b>	<b>3.1</b>	<b>100.0</b>	<b>100.0</b>	<b>100.0</b>	<b>38.0</b>	<b>62.0</b>

# VOTE FOR PARTISAN OFFICES IN STATE LEGISLATIVE DISTRICTS BY PRECINCT

## 1976 GENERAL ELECTION

DISTRICT 7	County	ST. LOUIS	Precincts	Persons Registered As Of 7:00 a.m. Election Day	Persons Registering On Election Day	Total Number Of Persons Who Voted	PRESIDENT AND VICE PRESIDENT		U.S. SENATOR		U.S. REP. DISTRICT 8	STATE SENATOR DISTRICT 7		STATE REP. DISTRICT 7A		STATE REP. DISTRICT 7B			
							Ford and Dole Independent-Republican	Carter and Mondale Democratic-Farmer-Labor	Anderson and Shackleford American	McCarthy and Stein McCarthy '76 Principle	Jerry Brekke Independent-Republican	Hubert H. Humphrey Democratic-Farmer-Labor	Paul Helm American	James L. Oberstar Democratic-Farmer-Labor	Mike Koneczak Independent-Republican	Sam G. Solon Democratic-Farmer-Labor	Floyd R. Samways Independent-Republican	Willard Munger Democratic-Farmer-Labor	Harry R. Welby Independent-Republican
Duluth																			
P-38				760	55	657	257	382	0	5	133	498	2	489	164	402	245	342	
P-41A				454	83	412	84	301	1	8	45	346	3	338	67	289	104	256	
P-42				624	92	562	113	422	2	8	51	474	9	460	85	390	135	365	
P-43				808	98	721	203	488	1	10	112	560	10	557	147	468	250	389	
P-44				1,153	121	1,004	330	636	0	13	164	786	7	782	206	671	350	549	
P-45				503	74	432	66	348	1	3	34	362	3	340	48	303	91	275	
P-46				690	90	579	163	396	0	6	74	463	3	448	83	395	188	331	
P-47				498	73	444	108	319	0	4	54	355	3	338	56	266	120	255	
P-48				337	54	284	41	229	0	5	24	236	5	232	37	204	72	183	
P-49				746	96	665	129	502	1	13	57	564	5	547	86	478	208	393	
P-50				431	69	392	40	345	3	1	15	350	3	317	37	286	90	257	
P-51				697	108	637	138	469	2	7	67	542	3	529	76	470	208	378	
P-52				838	135	757	185	540	7	8	99	600	21	623	133	519	237	449	
P-53				635	48	549	144	393	0	6	72	452	0	421	75	389	177	328	
P-54				301	45	276	56	209	0	6	27	238	1	226	31	209	87	170	
P-55				344	47	328	94	221	2	1	43	269	0	259	47	234	129	172	
P-56				1,292	203	1,140	261	837	2	19	119	957	7	928	145	864	330	690	
P-57				763	81	661	91	536	0	10	54	566	0	558	50	547	172	426	
P-58				554	114	534	93	413	1	8	36	463	6	444	51	409	151	319	
P-59				202	36	187	46	133	1	2	20	156	3	135	24	130	66	99	
Midway				897	141	765	172	564	1	12	97	612	14	595	108	528	198	470	
Proctor																			
1st				479	93	487	121	346	1	13	52	419	6	429	83	379	131	346	
2nd				485	67	454	114	320	0	11	52	383	12	400	74	360	123	313	
3rd				586	153	602	137	440	0	17	55	534	4	526	100	468	165	414	
Duluth																			
P-23				592	62	393	127	241	1	8	63	294	0	296	67	239		65	242
P-25				542	55	490	174	303	1	7	75	401	5	388	119	324		160	292
P-26				2,806	350	2,527	805	1,624	4	32	368	1,992	20	1,935	493	1,690		694	1,514



P-27	848	170	660	138	458	2	24	63	518	5	471	93	439	117	429		
P-28	761	131	614	169	302	3	13	82	455	7	410	88	359	95	346		
P-29	931	149	784	296	441	0	32	176	555	5	528	197	482	297	401		
P-30	500	100	346	84	226	5	16	48	252	8	245	56	205	59	209		
P-31	1,017	156	764	241	483	0	12	121	591	7	560	146	482	180	473		
P-32	885	140	674	169	442	1	20	95	496	3	475	102	435	124	414		
P-33	468	98	440	106	314	1	9	57	358	0	344	66	321	93	307		
P-34	145	20	124	30	84	0	2	13	105	0	107	17	93	22	93		
P-35	500	80	368	59	281	0	7	31	200	0	286	47	235	51	255		
P-36	927	140	819	272	511	2	8	131	639	8	606	176	524	250	482		
P-37	1,507	148	1,332	410	879	2	17	211	1,049	11	1,072	320	850	464	769		
P-39	935	190	828	180	596	2	21	102	669	6	637	144	534	186	530		
P-40	586	88	480	95	370	2	5	59	385	3	374	83	312	104	314		
P-41	777	123	669	155	484	0	5	75	541	6	514	124	424	152	438		
<b>DISTRICT 7 TOTAL</b>	<b>29,804</b>	<b>4,376</b>	<b>25,841</b>	<b>6,696</b>	<b>17,828</b>	<b>52</b>	<b>434</b>	<b>3,326</b>	<b>20,685</b>	<b>224</b>	<b>20,169</b>	<b>4,351</b>	<b>17,606</b>	<b>4,027</b>	<b>8,169</b>	<b>3,113</b>	<b>7,508</b>
<b>% TOTAL VOTE</b>				<b>26.8</b>	<b>71.3</b>	<b>.2</b>	<b>1.7</b>	<b>13.7</b>	<b>85.4</b>	<b>.9</b>	<b>100.0</b>	<b>19.8</b>	<b>80.2</b>	<b>33.0</b>	<b>67.0</b>	<b>29.3</b>	<b>70.7</b>

# VOTE FOR PARTISAN OFFICES IN STATE LEGISLATIVE DISTRICTS BY PRECINCT

## 1976 GENERAL ELECTION

### DISTRICT 8

County  
ST. LOUIS

Precincts

Precincts	Persons Registered As Of 7:00 a.m. Election Day	Persons Registering On Election Day	Total Number Of Persons Who Voted	PRESIDENT AND VICE PRESIDENT			U.S. SENATOR			U.S. REP. DISTRICT 8		STATE SENATOR DISTRICT 8		STATE REP. DISTRICT 8A		STATE REP. DISTRICT 8B	
				Ford and Dole Independent-Republican	Carter and Mondale Democratic-Farmer-Labor	Anderson and Shackleford American	McCarthy and Stein McCarthy 76 Principle	Jerry Brekke Independent-Republican	Hubert H. Humphrey Democratic-Farmer-Labor	Paul Helm American	James L. Oberstar Democratic-Farmer-Labor	James Ulland Independent-Republican	Jerry Cleveland Democratic-Farmer-Labor	Mark Korte Independent-Republican	Arlene Lehto Democratic-Farmer-Labor	Ed Conrad Independent-Republican	Tom Berkelman Democratic-Farmer-Labor
Duluth																	
P-6 .....	2,691	301	2,343	992	1,248	2	50	420	1,770	14	1,714	1,474	712	463	1,621		
P-9 .....	2,267	254	1,864	790	975	3	50	358	1,363	18	1,335	1,117	555	403	1,196		
P-15 .....	1,219	179	974	401	498	0	46	182	701	6	650	602	272	197	648		
P-16 .....	652	139	473	171	259	0	28	97	326	2	291	296	127	104	288		
P-17 .....	599	108	457	191	237	2	21	117	327	4	306	275	142	107	279		
P-18 .....	444	74	361	130	210	0	9	58	274	3	267	184	135	50	246		
P-19 .....	1,033	134	860	313	503	3	23	165	637	8	620	434	346	174	581		
P-20 .....	1,021	142	895	331	527	3	23	135	703	11	706	451	374	149	652		
P-21 .....	838	224	680	190	428	3	32	97	531	7	478	324	291	120	469		
P-22 .....	732	151	579	197	343	4	14	114	433	4	402	305	226	117	360		
P-24 .....	989	197	841	228	559	3	26	103	672	4	624	349	394	131	617		
Canosia .....	806	174	758	254	479	0	18	124	589	10	266	156	154	82	223		
Fredenberg .....	289	69	318	103	205	2	7	53	258	3	290	188	183	92	261		
Gnesen .....	479	66	431	149	269	0	5	95	301	2							
Rice Lake																	
1st .....	340	85	347	74	255	2	10	31	303	6	300	131	205	41	297		
2nd .....	608	208	676	176	474	2	15	65	586	13	586	318	335	92	550		
3rd .....	732	158	705	173	505	1	19	88	598	4	609	292	382	98	586		
Duluth																	
P-1 .....	1,089	144	973	420	499	4	28	229	671	5	653	656	254		390	478	
P-2 .....	1,212	156	1,083	446	595	0	22	216	806	4	758	680	321		324	664	
P-3 .....	881	87	728	368	337	1	12	216	477	0	487	492	199		306	365	
P-4 .....	1,542	154	1,307	626	638	2	18	324	881	16	879	849	371		515	670	
P-5 .....	1,820	161	1,523	801	667	0	25	430	1,012	8	1,005	1,083	338		632	777	
P-7 .....	205	42	197	74	116	1	3	29	157	0	139	119	62		52	113	
P-8 .....	3,033	261	2,530	1,489	926	5	73	868	1,503	16	1,572	1,914	470		1,259	1,125	
P-10 .....	2,036	433	1,748	961	691	3	54	471	1,142	15	1,027	1,230	323		708	743	

P-11 .....	1,773	219	1,520	1,039	408	2	48	649	774	9	819	1,243	179			820	588
P-12 .....	698	159	565	237	285	2	27	124	397	3	360	372	157			192	307
P-13 .....	1,917	157	1,570	874	607	0	46	532	880	9	878	1,130	314			729	658
P-14 .....	657	66	578	265	286	0	16	134	412	3	392	394	151			198	338
Alden .....	103	27	106	18	80	1	4	16	88	0	83	56	49			26	72
Duluth - Town .....	798	166	796	271	488	4	24	150	612	12	657	500	277			235	522
Lakewood .....	665	140	664	227	441	3	13	124	521	1	556	374	281			202	449
Normanna .....	199	74	206	58	138	2	6	40	159	2	173	107	96			61	139
<b>DISTRICT 8 TOTAL</b> .....	<b>34,367</b>	<b>5,109</b>	<b>29,656</b>	<b>13,037</b>	<b>15,176</b>	<b>60</b>	<b>815</b>	<b>6,854</b>	<b>20,864</b>	<b>222</b>	<b>20,442</b>	<b>18,458</b>	<b>8,983</b>	<b>2,543</b>	<b>9,417</b>	<b>6,649</b>	<b>8,008</b>
<b>% OF VOTE</b> .....				<b>44.8</b>	<b>52.2</b>	<b>.2</b>	<b>2.8</b>	<b>24.5</b>	<b>74.7</b>	<b>.8</b>	<b>100.0</b>	<b>67.3</b>	<b>32.7</b>	<b>21.3</b>	<b>78.7</b>	<b>45.4</b>	<b>54.6</b>

# VOTE FOR PARTISAN OFFICES IN STATE LEGISLATIVE DISTRICTS BY PRECINCT

## 1976 GENERAL ELECTION

### DISTRICT 9

County  
CLAY

#### Precincts

Precincts	Persons Registered As Of 7:00 a.m. Election Day	Persons Registering On Election Day	Total Number Of Persons Who Voted	PRESIDENT AND VICE PRESIDENT			U.S. SENATOR			U.S. REP. DISTRICT 7		STATE SENATOR DISTRICT 9		STATE REP. DISTRICT 9A		STATE REP. DISTRICT 9B	
				Ford and Dole Independent-Republican	Carter and Mondale Democratic-Farmer-Labor	Anderson and Shackleford American	McCarthy and Stein McCarthy '76 Principle	Jerry Brekke Independent-Republican	Hubert H. Humphrey Democratic-Farmer-Labor	Paul Helm American	Bob Leiseth Independent-Republican	Bob Bergland Democratic-Farmer-Labor	D. H. (Doug) Sillers Independent-Republican	Shannon Griffin Democratic-Farmer-Labor	Gregg Mitchell Independent-Republican	David Beauchamp Democratic-Farmer-Labor	Lee Johnson Independent-Republican
Alliance Twp .....	135	64	181	65	102	3	7	41	134	3	42	137	92	85		97	82
Barnesville Twp .....	63	41	95	35	55	0	1	14	76	2	14	78	48	46		62	30
Barnesville																	
W-1 .....	248	97	305	105	179	3	4	63	225	5	72	222	129	153		135	165
W-2 .....	286	111	297	111	169	0	1	65	221	1	58	222	121	154		162	128
W-3 .....	279	138	369	165	191	2	3	93	261	5	88	264	161	187		207	159
Comstock City .....	92	16	97	44	51	1	0	29	67	0	24	73	50	46		37	59
Cromwell Twp .....	143	30	173	77	86	0	2	50	119	1	51	117	93	74		62	105
Dilworth City .....	909	383	1,023	294	674	3	17	177	819	7	177	811	432	559		205	777
Egion Twp .....	161	78	213	91	118	0	0	51	161	0	50	160	98	108		61	150
Elkton Twp .....	111	50	146	48	89	0	5	32	112	0	23	119	70	69		52	92
Elmwood Twp .....	151	85	219	67	143	1	0	29	184	0	36	178	96	116		50	159
Felton Twp .....	56	29	79	34	43	0	1	29	41	1	22	57	38	41		27	51
Felton City .....	95	39	124	30	88	0	0	23	95	1	16	99	36	86		22	99
Flowing Twp .....	42	22	60	14	42	0	2	3	55	0	7	51	20	37		13	45
Georgetown Twp .....	80	37	113	59	49	0	1	37	74	0	31	80	68	42		39	69
Georgetown City .....	69	24	77	28	36	4	0	16	54	4	20	50	35	32		19	51
Glyndon Twp .....	95	77	154	82	67	0	2	49	101	1	43	109	84	69		35	117
Glyndon City .....	211	169	342	150	180	2	4	87	246	3	75	257	173	157		130	204
Goose Prairie Twp .....	117	32	118	42	74	0	0	30	81	1	24	91	44	72		34	82
Hagen Twp .....	69	41	93	26	62	0	0	21	70	0	21	72	32	57		24	67
Hawley Twp .....	117	63	153	57	90	0	1	39	110	2	38	112	58	92		44	104
Hawley City .....	661	249	752	321	361	1	17	185	531	7	192	526	340	362		261	457
Highland Grove Twp .....	175	45	186	61	114	2	3	47	134	3	46	134	77	98		50	119
Hitterdal City .....	126	34	133	47	79	0	1	29	93	2	30	97	40	83		41	86
Holy Cross Twp .....	84	30	104	43	60	0	0	27	77	0	26	78	59	40		37	65
Humboldt Twp .....	105	47	140	63	72	4	0	43	89	4	38	99	73	65		79	59
Keene Twp .....	86	14	85	17	66	0	0	5	77	1	13	72	31	49		16	68
Kragnes Twp .....	123	57	180	88	83	0	2	54	117	2	55	119	101	73		80	94

Kurtz Twp	95	55	143	76	63	0	2	52	87	0	42	99	99	42		58	84	
Moland Twp	138	52	170	88	77	0	1	57	110	2	52	115	93	72		67	102	
Moorhead Twp	234	137	334	196	128	1	2	135	191	1	127	194	214	108	64	28	96	132
Moorhead																		
W-1, P-1	2,498	464	1,881	725	1,090	3	29	367	1,357	13	326	1,381	741	917	515	1,226	—	—
W-1, P-2	1,814	308	1,263	547	723	2	18	297	880	13	292	889	548	616	393	737	30	25
W-2, P-1	1,885	291	1,254	603	589	1	33	357	766	7	336	781	641	474	536	600	—	—
W-2, P-2	2,466	599	1,653	814	778	8	33	430	1,100	18	400	1,056	755	653	653	804	—	—
W-3, P-1	2,621	740	2,096	1,163	876	2	27	639	1,258	11	638	1,210	1,164	675	1,090	819	—	—
W-3, P-2	2,359	598	1,833	1,105	665	2	28	665	1,021	14	650	1,051	1,120	588	982	745	—	—
W-4, P-1	2,149	327	1,422	751	623	2	17	438	872	7	418	889	780	531	656	674	—	—
W-4, P-2	2,359	450	1,791	1,003	735	0	30	654	1,034	2	589	1,101	1,019	647	559	456	241	410
Morken Twp	97	32	123	56	59	0	4	43	72	5	34	87	57	65			44	70
Oakport Twp	528	268	688	370	289	2	9	223	451	2	234	441	375	295			237	437
Parke Twp	162	61	206	91	100	1	5	62	139	2	57	150	114	85			83	118
Riverton Twp	134	50	184	64	114	2	0	38	137	4	46	136	73	96			35	146
Sabin City	166	59	208	83	116	0	1	32	171	0	43	158	93	106			65	140
Skree Twp	78	17	90	49	34	3	1	34	52	2	34	53	55	33			46	41
Spring Prairie Twp	92	45	102	29	63	2	1	15	82	4	16	85	41	58			19	81
Tansem Twp	111	40	138	48	89	0	0	28	109	1	23	112	53	75			48	85
Ulen Twp	99	24	105	33	69	0	3	28	73	2	24	80	41	58			24	76
Ulen City	229	67	260	121	126	1	0	76	173	2	64	189	129	119			91	157
Viding Twp	69	27	94	38	47	4	1	26	60	6	32	52	46	44			34	56
<b>TOTAL</b>	<b>25,272</b>	<b>6,813</b>	<b>22,049</b>	<b>10,317</b>	<b>10,876</b>	<b>62</b>	<b>319</b>	<b>6,064</b>	<b>14,619</b>	<b>174</b>	<b>5,809</b>	<b>14,793</b>	<b>10,950</b>	<b>9,409</b>	<b>5,448</b>	<b>6,089</b>	<b>3,299</b>	<b>5,903</b>

### OTTER TAIL

<b>Precinct</b>																			
Rothsay	100	31	105	53	46	2	1	39	57	5	41	62	52	49			57	47	
<b>TOTAL</b>	<b>100</b>	<b>31</b>	<b>105</b>	<b>53</b>	<b>46</b>	<b>2</b>	<b>1</b>	<b>39</b>	<b>57</b>	<b>5</b>	<b>41</b>	<b>62</b>	<b>52</b>	<b>49</b>			<b>57</b>	<b>47</b>	

### WILKIN

<b>Precincts</b>																			
Akron	79	20	90	61	26	1	1	60	29	1	52	38	62	24			68	22	
Andrea	42	10	49	33	14	0	1	23	25	0	16	32	36	11			35	12	
Atherton	104	30	114	28	80	0	0	19	93	0	19	92	40	71			51	62	
Bradford	67	29	91	57	31	0	1	57	34	0	45	43	57	30			62	28	
Brandrup	110	63	159	41	103	6	0	21	132	3	17	137	59	89			51	103	
Breckenridge	64	45	99	48	44	1	4	37	60	1	42	56	57	36			44	54	
Campbell	74	24	98	39	50	0	3	22	74	1	20	74	35	56			30	64	
Champion	101	32	110	41	62	0	4	30	72	5	25	85	48	55			36	70	
Connelly	46	34	72	39	30	1	0	36	33	3	26	45	45	25			38	31	
Deerhorn	70	16	74	23	44	0	0	17	73	1	17	55	26	46			24	50	
Foxhome	83	39	103	43	56	3	0	27	67	4	30	72	46	52			41	59	

43



# VOTE FOR PARTISAN OFFICES IN STATE LEGISLATIVE DISTRICTS BY PRECINCT

## 1976 GENERAL ELECTION

DISTRICT 9	Persons Registered As Of 7:00 a.m. Election Day	Persons Registering On Election Day	Total Number Of Persons Who Voted	PRESIDENT AND VICE PRESIDENT		U.S. SENATOR		U.S. REP. DISTRICT 7		STATE SENATOR DISTRICT 9		STATE REP. DISTRICT 9A		STATE REP. DISTRICT 9B				
				Ford and Dole Independent-Republican	Carter and Mondale Democratic-Farmer-Labor	Anderson and Shackleford American	McCarthy and Stein McCarthy '76 Principle	Jerry Brekke Independent-Republican	Hubert H. Humphrey Democratic-Farmer-Labor	Paul Helm American	Bob Leiseith Independent-Republican	Bob Bergland Democratic-Farmer-Labor	D. H. (Doug) Sillers Independent-Republican	Shannon Griffin Democratic-Farmer-Labor	Gregg Mitchell Independent-Republican	David Beauchamp Democratic-Farmer-Labor	Lee Johnson Independent-Republican	Kelth Langseth Democratic-Farmer-Labor
<b>County</b>																		
<b>WILKIN</b> (continued)																		
<b>Precincts</b>																		
Manston .....	56	19	61	24	34	1	0	19	40	1	12	48	25	33		27	32	
McCauleyville .....	38	14	42	22	14	0	5	13	25	3	12	28	27	11		14	25	
Meadows .....	40	11	47	28	17	0	0	23	22	0	18	28	29	18		24	23	
Mitchell .....	62	15	65	24	34	0	3	20	42	0	10	53	26	37		20	43	
Nilsen .....	39	13	47	22	22	0	1	16	29	0	8	39	30	13		20	26	
Nordick .....	77	11	64	31	29	1	2	28	30	0	26	38	44	19		27	27	
Prairie View .....	110	36	137	53	76	0	1	48	87	1	46	90	69	59		75	60	
Roberts .....	73	18	87	23	53	0	2	21	62	1	17	67	38	45		27	58	
Sunnyside .....	65	37	91	43	38	0	8	31	55	1	26	63	46	35		43	43	
Tanberg .....	43	32	71	27	43	0	0	22	48	0	14	55	22	47		27	43	
Wolverton .....	78	30	94	47	45	0	0	33	59	1	28	65	57	35		51	43	
<b>City Breckenridge</b>																		
W-1, P-1 .....	596	153	589	279	268	1	14	187	377	6	183	381	298	260		237	334	
W-1, P-2 .....	386	116	340	133	191	3	3	79	247	4	72	254	137	185		83	244	
W-2, P-1 .....	572	119	559	265	242	3	21	173	345	7	160	366	275	240		189	334	
W-2, P-2 .....	329	96	340	164	157	0	6	104	223	2	89	243	158	167		111	224	
City Campbell .....	125	56	148	55	88	0	3	33	108	3	38	107	63	81		55	90	
City Foxhome .....	73	29	86	33	44	4	1	28	51	3	20	60	33	45		29	53	
City Kent .....	67	16	67	24	33	3	3	11	50	4	10	55	33	31		15	49	
City Rothsay .....	162	47	169	80	82	0	1	58	102	3	50	111	78	85		78	90	
City Wolverton .....	87	27	108	52	53	0	0	36	70	0	33	72	42	65		43	62	
<b>TOTAL</b> .....	3,918	1,237	4,271	1,882	2,103	28	88	1,332	2,764	59	1,181	2,952	2,041	2,006		1,675	2,458	
<b>DISTRICT 9 TOTAL</b> .....	29,290	8,081	26,425	12,252	13,025	92	408	7,435	17,440	238	7,031	17,807	13,043	11,464	5,448	6,089	5,031	8,498
<b>% OF VOTE</b> .....				47.5	50.5	.4	1.6	29.6	69.4	.9	28.3	71.7	53.2	46.8	47.2	52.8	37.2	62.8

# DISTRICT 10

## County

### BECKER

#### Precincts

	Persons Registered As Of 7:00 a.m. Election Day	Persons Registering On Election Day	Total Number Of Persons Who Voted	Ford and Dole Independent-Republican	Carter and Mondale Democratic-Farmer-Labor	Anderson and Shackleford American	McCarthy and Stein McCarthy '76 Principle	Jerry Brekke Independent-Republican	Hubert H. Humphrey Democratic-Farmer-Labor	Paul Helm American	Bob Leiseth Independent-Republican	Bob Bergland Democratic-Farmer-Labor	Frank H. DeGroat Independent-Republican	Collin C. Peterson Democratic-Farmer-Labor	Jim Evans Independent-Republican	Marj Johnson Democratic-Farmer-Labor	Marianne Burnside	Bob Anderson Independent-Republican	Ted Carr Democratic-Farmer-Labor
Atlanta Twp	63	32	85	16	68	0	1	6	75	3	10	75	26	69	21	59	3		
Audubon City	161	45	170	50	114	0	2	27	135	3	24	131	60	110	47	117	3		
Audubon Twp	165	77	212	69	136	2	1	47	162	2	56	154	101	108	88	108	15		
Burlington Twp	267	153	384	181	174	7	7	134	224	14	123	244	197	177	253	114	22		
Callaway City	79	39	110	39	65	0	0	24	81	0	31	75	48	59	56	48	3		
Callaway Twp	109	46	133	47	78	2	1	35	85	5	36	89	72	61	64	59	9		
Carsonville Twp	110	33	123	29	85	0	2	15	95	3	26	94	43	78	58	57	6		
Cormorant Twp	261	107	327	125	181	2	1	81	229	4	114	198	175	146	136	180	6		
Cuba Twp	128	34	154	69	79	0	1	53	98	0	51	101	91	63	67	81	6		
Detroit Lakes																			
W-1	1,238	280	1,086	441	597	7	11	279	753	35	343	715	472	590	600	433	45		
W-2	1,382	229	1,174	645	478	6	18	481	648	19	435	607	593	554	801	305	55		
W-3	1,311	316	1,165	655	463	13	13	477	623	38	544	583	613	524	783	306	66		
Detroit Twp	795	328	968	490	426	11	16	324	584	30	364	560	446	510	575	344	40		
Erie Twp	335	177	472	207	233	10	11	155	296	11	154	296	264	204	296	149	33		
Evergreen Twp	109	42	142	58	75	0	3	47	89	2	49	90	73	67	90	42	6		
Frazee City	417	191	542	240	281	0	10	142	355	18	163	352	246	280	319	183	30		
Green Valley Twp	109	59	154	39	111	1	0	24	121	6	25	120	55	95	55	82	10		
Hamden Twp	128	49	149	54	86	3	1	39	108	2	37	111	71	77	59	84	6		
Ht. of Land Twp	175	80	220	92	117	1	7	64	142	7	66	143	91	120	121	83	10		
Holmesville Twp	127	60	158	82	59	4	2	60	75	6	67	77	86	64	92	49	5		
Lake Eunice Twp	334	142	410	158	236	2	4	118	266	12	114	285	179	217	163	220	18		
Lake Park City	310	103	388	162	191	1	9	114	256	4	131	245	214	169	157	219	7		
Lake Park Twp	170	93	241	94	138	0	1	65	169	0	25	111	124	112	80	154	5		
Lake View Twp	928	322	1,070	608	415	4	19	389	634	16	454	589	544	497	737	287	38		
Maple Grove Twp	135	36	147	48	86	1	7	40	99	3	58	81	86	54	69	61	12		
Ogema City	109	42	131	37	82	0	8	26	94	6	47	79	68	62	84	34	11		
Osage Twp	169	103	261	97	141	8	5	65	176	15	64	189	132	122	117	109	28		
Pine Point Twp	139	50	162	32	114	0	5	15	133	3	23	130	52	104	89	63	9		
Riceville Twp	69	11	68	9	58	0	1	8	50	9	18	50	6	60	16	43	9		
Richwood Twp	206	102	274	104	153	2	4	68	190	7	83	178	115	156	129	132	9		
Round Lake Twp	89	47	119	50	61	0	5	48	66	3	60	50	62	52	82	28	5		
Runeberg Twp	97	73	152	55	89	0	4	42	100	4	36	108	69	76	54	81	9		

PRESIDENT  
AND VICE PRESIDENT

U.S. SENATOR

U.S. REP.  
DISTRICT 7

STATE  
SENATOR  
DISTRICT 10

STATE REP.  
DISTRICT 10A

STATE REP.  
DISTRICT 10B

# VOTE FOR PARTISAN OFFICES IN STATE LEGISLATIVE DISTRICTS BY PRECINCT

## 1976 GENERAL ELECTION

### DISTRICT 10

PRESIDENT  
AND VICE PRESIDENT

U. S. SENATOR

U.S. REP.  
DISTRICT 7

STATE  
SENATOR  
DISTRICT 10

STATE REP.  
DISTRICT 10A

STATE REP.  
DISTRICT 10B

### County

### BECKER

(continued)

Precincts	Persons Registered As Of 7:00 a.m. Election Day	Persons Registering On Election Day	Total Number Of Persons Who Voted	Ford and Doile Independent-Republican	Carler and Mondale Democratic-Farmer-Labor	Anderson and Shackelford American	McCarthy and Stein McCarthy '76 Principle	Jerry Brekke Independent-Republican	Hubert H. Humphrey Democratic-Farmer-Labor	Paul Helm American	Bob Leiseth Independent-Republican	Bob Bergland Democratic-Farmer-Labor	Frank H. DeGroat Independent-Republican	Collin C. Peterson Democratic-Farmer-Labor	Jim Evans Independent-Republican	Marj Johnson Democratic-Farmer-Labor	Marianne Burnsides	Bob Anderson Independent-Republican	Ted Carr Democratic-Farmer-Labor
Savannah Twp .....	45	14	53	30	18	0	3	23	22	6	24	25	38	12	22	15	9		
Shell Lake Twp .....	96	34	109	28	74	3	2	13	88	6	20	85	37	69	54	49	3		
Silver Leaf Twp .....	122	63	167	60	92	4	4	53	100	6	51	111	87	78	99	60	6		
Spring Creek Twp .....	66	17	77	13	63	0	0	11	64	0	21	53	25	52	28	47	2		
Spruce Grove Twp .....	133	45	165	87	70	1	3	69	88	5	70	93	85	79	98	55	9		
Sugar Bush Twp .....	137	48	165	47	106	3	2	31	118	6	38	119	70	93	72	78	10		
Toad Lake Twp .....	170	71	221	70	138	1	7	43	164	4	53	151	76	141	100	106	11		
Two Inlets Twp .....	103	30	119	49	56	3	3	34	68	13	33	80	76	37	65	32	16		
Walworth Twp .....	83	19	99	28	67	0	0	24	75	0	28	68	37	59	33	59	7		
White Earth Twp .....	184	119	268	58	172	1	10	40	217	6	59	193	157	107	138	109	13		
Wolf Lake City .....	40	11	45	20	22	0	0	14	27	1	17	22	16	24	23	20	2		
Wolf Lake Twp .....	72	30	94	39	49	1	1	33	53	2	38	47	52	38	53	32	3		
<b>TOTAL</b> .....	11,475	4,002	12,933	5,611	6,597	104	215	3,900	8,295	335	4,283	7,957	6,230	6,426	7,143	4,976	620		

### OTTER TAIL

Precincts	Persons Registered As Of 7:00 a.m. Election Day	Persons Registering On Election Day	Total Number Of Persons Who Voted	Ford and Doile Independent-Republican	Carler and Mondale Democratic-Farmer-Labor	Anderson and Shackelford American	McCarthy and Stein McCarthy '76 Principle	Jerry Brekke Independent-Republican	Hubert H. Humphrey Democratic-Farmer-Labor	Paul Helm American	Bob Leiseth Independent-Republican	Bob Bergland Democratic-Farmer-Labor	Frank H. DeGroat Independent-Republican	Collin C. Peterson Democratic-Farmer-Labor	Jim Evans Independent-Republican	Marj Johnson Democratic-Farmer-Labor	Marianne Burnsides	Bob Anderson Independent-Republican	Ted Carr Democratic-Farmer-Labor
Butler .....	169	17	156	66	76	1	4	49	85	11	41	106	67	81	70	61	9		
Candor .....	95	76	169	82	74	1	3	63	93	2	64	90	77	78	102	50	4		
Corliss .....	169	72	218	108	102	0	4	80	124	9	76	130	114	100	136	61	5		
Dunn .....	276	87	288	110	168	0	2	86	187	2	92	184	142	132	135	117	20		
Gorman .....	184	57	202	122	71	1	2	94	102	4	87	113	117	86	131	63	3		
Hobart .....	199	104	276	110	156	1	4	96	174	3	86	177	104	168	162	99	11		
Paddock .....	153	45	183	58	116	0	0	31	142	6	31	142	65	112	67	96	7		
Scambler .....	200	63	227	107	106	1	4	73	146	1	71	150	97	124	102	111	5		
Vergas .....	158	39	172	106	62	0	1	76	87	1	73	92	91	77	123	40	4		
Amor .....	267	62	294	136	146	3	1	111	160	10	109	168	121	148				164	119
Blowers .....	122	62	168	62	92	1	7	33	101	20	48	117	59	98				76	84
Bluffton Twp .....	176	58	216	117	89	4	2	68	110	33	85	127	97	111				99	112
Bluffton City .....	62	36	81	40	36	1	1	22	41	16	29	49	43	35				46	32

Compton	216	107	290	144	130	10	4	77	154	51	95	183	128	150	163	120
Dead Lake	174	22	171	85	78	2	3	62	101	4	69	92	85	80	91	76
Deer Creek	128	54	162	61	97	2	1	48	107	4	42	116	51	106	78	80
Deer Creek City	136	53	164	76	78	5	0	51	92	15	54	105	65	87	93	67
Dent	88	20	91	37	51	0	1	23	61	4	24	59	43	42	44	44
Dora	190	111	278	128	132	4	2	85	172	10	87	183	120	153	136	128
Eastern	117	56	156	41	104	2	3	30	108	15	30	124	43	106	57	94
Edna	220	84	268	154	106	0	3	111	143	8	98	160	127	134	165	99
Effington	94	59	140	48	86	3	0	29	96	12	32	103	41	89	64	66
Elizabeth Twp	199	89	253	129	113	1	1	106	130	8	88	149	115	121	136	105
Elizabeth City	101	41	121	42	72	0	4	25	89	1	19	92	31	85	36	83
Elmo	161	31	159	68	88	0	0	36	106	12	41	104	63	87	77	77
Erhard	85	42	116	27	83	0	3	18	92	1	12	99	24	87	37	77
Erhards Grove	139	61	177	62	103	2	3	49	118	1	43	119	69	93	68	99
Folden	125	37	134	38	94	0	0	22	99	11	26	103	31	92	34	90
Friberg	194	94	257	104	144	2	3	93	154	3	81	164	102	142	108	142
Henning Twp	159	60	192	88	100	0	1	52	122	7	51	125	64	114	98	90
Henning City	455	66	433	229	186	2	2	163	224	18	162	236	179	219	255	165
Homestead	124	62	163	52	105	0	1	40	112	5	45	111	56	104	62	96
Inman	97	51	135	53	76	1	0	41	83	11	40	93	55	70	76	55
Leaf Lake	188	83	234	111	119	0	2	72	150	10	68	163	93	132	111	117
Lida	159	94	226	125	84	0	5	94	122	4	91	131	124	97	126	99
Maine	291	60	309	119	172	2	5	96	189	15	93	205	122	166	149	152
Maplewood	99	43	126	52	71	0	1	37	80	4	34	86	35	83	51	70
Newton	308	101	371	94	268	0	0	60	289	15	58	301	89	262	120	239
New York Mills	382	117	458	157	292	0	0	81	328	14	108	334	120	309	192	257
Norwegian Grove	118	70	176	61	111	1	3	55	118	0	45	128	54	116	84	86
Oak Valley	126	75	183	76	88	5	2	43	110	25	53	123	82	91	90	89
Oscar	118	33	141	52	78	2	6	44	92	0	35	99	53	78	69	64
Otter Tail	122	44	151	88	62	0	0	60	82	8	61	87	79	66	101	43
Ottertail City	136	28	133	73	58	0	0	41	81	6	41	86	60	61	86	42
Otto	181	48	208	55	148	0	3	43	153	10	49	156	52	151	79	125
Parkers Prairie	157	47	170	97	70	1	0	68	79	0	65	101	76	79	104	61
Park. Pr. City	457	137	505	273	211	2	5	179	250	44	197	272	213	248	303	183
Pelican	236	82	287	161	109	1	9	131	144	4	127	155	141	137	174	105
Pelican Rapids	769	255	907	508	370	2	7	358	502	11	308	562	420	453	527	350
Perham Twp	257	89	296	138	139	7	7	84	183	20	87	195	116	170	144	140
Perham City	943	217	1,033	518	444	3	28	321	624	42	308	681	448	543	549	444
Pine Lake	151	55	182	83	83	3	1	51	113	10	56	116	83	87	94	77
Richville	65	8	57	14	41	0	1	10	44	1	11	44	14	40	25	30
Rush Lake	297	55	289	134	139	2	7	87	176	18	82	191	104	161	146	138
Star Lake	165	57	186	80	98	0	1	65	115	1	58	123	72	104	94	84
Trondhjem	87	31	110	41	60	2	6	40	65	0	31	78	51	52	48	58
Urbank	48	16	43	15	25	0	1	5	28	9	6	36	12	26	20	22
Woodside	106	54	139	53	71	7	4	30	75	26	43	86	51	76	65	63
<b>TOTAL</b>	<b>11,398</b>	<b>3,877</b>	<b>13,430</b>	<b>6,068</b>	<b>6,731</b>	<b>90</b>	<b>174</b>	<b>4,198</b>	<b>8,107</b>	<b>616</b>	<b>4,146</b>	<b>8,704</b>	<b>5,450</b>	<b>7,299</b>	<b>5,814</b>	<b>5,338</b>

# VOTE FOR PARTISAN OFFICES IN STATE LEGISLATIVE DISTRICTS BY PRECINCT

## 1976 GENERAL ELECTION

### DISTRICT 10

#### County

#### WADENA

#### Precincts

Precincts	PRESIDENT AND VICE PRESIDENT			U.S. SENATOR		U.S. REP. DISTRICT 7		STATE SENATOR DISTRICT 10		STATE REP. DISTRICT 10A			STATE REP. DISTRICT 10B						
	Persons Registered As Of 7:00 a.m. Election Day	Persons Registering On Election Day	Total Number Of Persons Who Voted	Ford and Dole Independent-Republican	Carter and Mondale Democratic-Farmer-Labor	Anderson and Shackleford American	McCarthy and Stein McCarthy 76 Principle	Jerry Brekke Independent-Republican	Hubert H. Humphrey Democratic-Farmer-Labor	Paul Helm American	Bob Leiseth Independent-Republican	Bob Bergland Democratic-Farmer-Labor	Frank H. DeGroat Independent-Republican	Collin C. Peterson Democratic-Farmer-Labor	Jim Evans Independent-Republican	Marj Johnson Democratic-Farmer-Labor	Marianne Burnside	Bob Anderson Independent-Republican	Ted Carr Democratic-Farmer-Labor
Leaf River .....	254	63	276	106	144	13	5	54	162	56	78	185	95	165	—	—	—	130	135
Red Eye .....	145	61	183	78	97	1	1	51	120	0	53	119	75	102	73	84	9	—	—
Rockwood .....	193	53	221	84	125	4	4	61	134	22	46	165	81	131				99	110
Sebeka .....	369	85	401	191	195	5	0	127	242	20	130	254	165	210				201	191
Wadena																			
W-1 .....	689	173	673	297	323	14	9	213	362	69	200	438	237	390				354	298
W-2 .....	621	139	606	331	244	3	10	230	304	50	235	347	256	325				341	249
W-3 .....	1,032	218	1,047	601	408	9	11	416	530	83	430	586	452	559				616	406
Wadena Twp .....	412	113	425	218	177	16	4	119	237	63	145	269	174	239				221	182
<b>TOTAL</b> .....	<b>3,715</b>	<b>905</b>	<b>3,832</b>	<b>1,906</b>	<b>1,713</b>	<b>65</b>	<b>44</b>	<b>1,271</b>	<b>2,091</b>	<b>363</b>	<b>1,317</b>	<b>2,363</b>	<b>1,535</b>	<b>2,121</b>	<b>73</b>	<b>84</b>	<b>9</b>	<b>1,962</b>	<b>1,571</b>
<b>DISTRICT 10 TOTAL</b> ..	<b>26,588</b>	<b>8,784</b>	<b>30,195</b>	<b>13,585</b>	<b>15,041</b>	<b>259</b>	<b>433</b>	<b>9,369</b>	<b>18,493</b>	<b>1,314</b>	<b>9,746</b>	<b>19,024</b>	<b>13,215</b>	<b>15,846</b>	<b>8,244</b>	<b>5,758</b>	<b>697</b>	<b>7,776</b>	<b>6,909</b>
<b>% OF VOTE</b> .....				46.3	51.3	.9	1.5	32.1	63.4	4.5	33.9	66.1	45.5	54.5	56.1	39.2	4.7	53.0	47.0

# DISTRICT 11

County  
DOUGLAS

## Precincts

Precincts	Persons Registered As Of 7:00 a.m. Election Day	Persons Registering On Election Day	Total Number Of Persons Who Voted	PRESIDENT AND VICE PRESIDENT		U.S. SENATOR			U.S. REP. DISTRICT 7		STATE SENATOR DISTRICT 11		STATE REP. DISTRICT 11A		STATE REP. DISTRICT 11B		
				Ford and Dole Independent-Republican	Carter and Mondale Democratic-Farmer-Labor	Anderson and Shackleford American	McCarthy and Stein McCarthy 76 Principle	Jerry Brekke Independent-Republican	Hubert H. Humphrey Democratic-Farmer-Labor	Paul Helm American	Bob Leisath Independent-Republican	Bob Bergland Democratic-Farmer-Labor	Ione Lundeen Independent-Republican	Wayne Olhoft Democratic-Farmer-Labor	Paul Aasnes Independent-Republican	Gene Wenstrom Democratic-Farmer-Labor	Dave Fjoslien Independent-Republican
Alexandria																	
W-1 .....	571	177	556	272	257	1	6	173	316	47	150	383	203	322		334	214
W-2 .....	842	290	811	285	466	10	7	163	538	85	175	593	259	519		394	386
W-3 .....	632	142	636	312	304	3	6	188	389	46	162	452	208	413		422	206
W-4 .....	909	280	888	382	457	4	4	225	558	69	206	619	313	529		474	399
W-5 .....	978	219	949	523	376	14	4	334	528	70	286	623	414	505		565	371
Alexandria Twp .....	1,350	524	1,619	803	767	8	24	474	978	150	485	1,096	693	888		1,062	545
Belle River Twp .....	182	66	216	54	153	1	2	29	172	15	31	179	47	161		73	140
Brandon City .....	247	46	248	120	121	1	1	67	145	31	79	158	72	175		176	72
Brandon Twp .....	225	70	261	111	132	11	2	70	153	36	76	178	95	159		168	90
Carlos City .....	174	54	189	68	109	0	2	38	132	11	30	144	64	116		93	93
Carlos Twp .....	636	159	697	374	302	6	4	244	365	78	240	433	318	361		470	212
Evansville City .....	263	61	284	141	126	3	1	94	152	25	97	171	118	150		171	108
Evansville Twp .....	127	43	154	69	81	1	1	49	95	9	49	101	54	95		88	66
Forada City .....	111	26	104	26	74	0	0	15	71	7	17	75	40	56		41	57
Garfield City .....	132	34	147	56	88	1	0	26	101	14	31	107	40	102		85	61
Holmes City Twp .....	287	65	307	104	185	10	2	78	196	21	70	220	116	175		177	127
Hudson Twp .....	249	65	266	85	166	6	5	68	163	31	58	199	88	170		126	137
Ida Twp .....	224	86	300	111	172	5	7	75	189	30	86	199	109	179		160	137
Kensington City .....	185	46	192	93	90	1	4	69	101	20	71	117	98	90		135	57
LaGrand Twp .....	1,156	466	1,365	664	668	6	18	383	904	122	371	973	609	738		861	486
Lake Mary Twp .....	333	105	397	141	242	3	4	74	276	38	68	316	138	250		232	160
Leaf Valley Twp .....	203	60	244	103	130	0	3	79	140	14	69	164	118	113		145	94
Lund Twp .....	133	49	163	57	90	9	2	38	105	17	45	107	61	96		96	65
Millerville City .....	59	21	80	21	51	1	1	13	54	9	13	61	15	56		51	26
Millerville Twp .....	151	50	178	63	98	9	4	44	105	27	49	120	62	107		133	43
Miltona City .....	111	14	108	45	53	0	1	37	65	2	25	79	38	66		58	48
Miltona Twp .....	240	121	307	123	178	1	0	84	199	20	86	213	125	175		147	158
Moe Twp .....	200	59	246	86	149	3	4	61	162	16	58	180	79	157		129	114
Nelson City .....	90	17	83	26	49	2	0	16	55	6	21	55	22	53		35	40
Orange Twp .....	114	39	150	39	98	3	3	41	88	19	38	109	45	99		64	86
Osakis City .....	605	194	694	289	359	5	12	164	443	61	153	503	197	468		386	294
Osakis Twp .....	189	71	240	86	148	4	0	57	161	19	56	182	82	155		125	114

# VOTE FOR PARTISAN OFFICES IN STATE LEGISLATIVE DISTRICTS BY PRECINCT

## 1976 GENERAL ELECTION

### DISTRICT 11

County	Persons Registered As Of 7:00 a.m. Election Day	Persons Registering On Election Day	Total Number Of Persons Who Voted	PRESIDENT AND VICE PRESIDENT				U.S. SENATOR			U.S. REP. DISTRICT 7		STATE SENATOR DISTRICT 11		STATE REP. DISTRICT 11A		STATE REP. DISTRICT 11B	
				Ford and Dole Independent-Republican	Carter and Mondale Democratic-Farmer-Labor	Anderson and Shackleford American	McCarthy and Stein McCarthy '76 Principle	Jerry Brekke Independent-Republican	Hubert H. Humphrey Democratic-Farmer-Labor	Paul Helm American	Bob Leiseth Independent-Republican	Bob Bergland Democratic-Farmer-Labor	Ione Lundeen Independent-Republican	Wayne Olthoff Democratic-Farmer-Labor	Paul Aasness Independent-Republican	Gene Wenstrom Democratic-Farmer-Labor	Dave Fioslien Independent-Republican	Marv Jensen Democratic-Farmer-Labor
<b>DOUGLAS</b> <i>(continued)</i>																		
Precincts																		
Solem Twp .....	159	41	181	54	120	3	2	41	131	8	38	138	73	102			89	91
Spruce Hill Twp .....	207	49	223	75	137	4	2	62	136	21	70	146	73	144			108	111
Urness Twp .....	114	45	159	49	101	4	0	39	105	13	38	118	57	91			66	90
<b>TOTAL</b> .....	12,388	3,854	13,642	5,910	7,097	143	138	3,712	8,471	1,207	3,597	9,511	5,143	8,035			7,939	5,498

05

### GRANT


Precincts	Persons Registered As Of 7:00 a.m. Election Day	Persons Registering On Election Day	Total Number Of Persons Who Voted	Ford and Dole Independent-Republican	Carter and Mondale Democratic-Farmer-Labor	Anderson and Shackleford American	McCarthy and Stein McCarthy '76 Principle	Jerry Brekke Independent-Republican	Hubert H. Humphrey Democratic-Farmer-Labor	Paul Helm American	Bob Leiseth Independent-Republican	Bob Bergland Democratic-Farmer-Labor	Ione Lundeen Independent-Republican	Wayne Olthoff Democratic-Farmer-Labor	Paul Aasness Independent-Republican	Gene Wenstrom Democratic-Farmer-Labor	Dave Fioslien Independent-Republican	Marv Jensen Democratic-Farmer-Labor
Ashby .....	256	53	266	118	139	0	1	65	191	6	49	205	91	166	—	—	128	136
Barrett .....	160	84	235	79	144	2	1	54	168	5	51	179	72	156	69	156		
Delaware .....	88	28	111	44	66	0	0	25	85	1	20	88	46	65	37	71		
Elbow Lake City .....	743	170	868	331	493	3	17	228	608	15	194	643	311	528	264	593		
Elbow Lake Twp .....	121	24	135	41	86	1	1	24	107	3	20	112	38	97	44	91		
Elk Lake .....	106	56	164	40	121	0	1	30	128	6	25	134	52	107	—	—	68	94
Erdahl .....	141	84	212	69	133	0	3	46	152	10	54	158	71	133	—	—	102	107
Gorton .....	72	12	73	13	57	0	0	8	63	0	6	63	12	59	17	55	—	—
Herman .....	271	110	359	136	212	0	5	80	259	15	70	274	100	254	132	215	—	—
Hoffman .....	287	127	39	176	210	0	1	117	245	26	100	283	151	233	—	—	260	135
Land .....	112	55	168	67	94	0	5	49	112	6	45	119	69	96	—	—	100	68
Lawrence .....	56	31	80	47	30	0	1	36	39	3	29	50	47	31	34	46		
Lien .....	103	24	123	50	71	0	2	39	80	4	35	82	59	62	62	59		
Logan .....	88	21	99	20	75	2	1	11	75	11	11	87	24	71	28	68		
Macsville .....	94	27	117	26	83	0	2	24	89	3	16	99	34	81	43	71		
Norcross .....	84	7	78	28	47	0	1	28	47	0	20	54	23	53	33	43		
North Ottawa .....	56	19	73	31	36	2	2	27	40	3	25	41	37	34	51	20		
Pelican Lake .....	175	87	240	94	139	0	2	70	152	10	59	176	81	156	—	—	133	103
Pomme de Terre .....	106	26	127	22	96	1	5	16	110	1	15	109	39	86	40	87		
Roseville .....	92	39	124	46	73	0	0	32	85	4	28	91	46	74	59	61		
Sanford .....	103	27	120	55	58	3	4	35	75	8	34	84	49	66	53	64		

Stony Brook .....	95	22	111	44	64	0	2	37	74	1	27	86	46	66	48	66	—	—
Wendell .....	132	34	157	58	97	0	0	45	104	2	36	114	58	98	62	93	—	—
<b>TOTAL .....</b>	<b>3,541</b>	<b>1,167</b>	<b>4,439</b>	<b>1,635</b>	<b>2,624</b>	<b>14</b>	<b>57</b>	<b>1,126</b>	<b>3,088</b>	<b>143</b>	<b>969</b>	<b>3,331</b>	<b>1,556</b>	<b>2,772</b>	<b>1,076</b>	<b>1,859</b>	<b>791</b>	<b>643</b>

### OTTER TAIL

Precincts																			
Aastad .....	121	34	143	72	67	1	1	68	70	4	58	83	81	58	91	51			
Aurdal .....	495	152	574	282	286	1	2	201	358	3	200	365	265	297	261	308			
Buse .....	259	79	294	159	125	1	5	121	159	10	115	173	137	155	149	145			
Carlisle .....	114	37	130	73	53	1	3	61	65	4	50	77	71	57	68	59			
Dalton .....	136	32	146	60	80	0	0	52	90	2	51	89	64	80	77	68			
Dane Prairie .....	253	111	337	182	153	1	1	144	161	6	121	204	179	152	177	157			
Fergus Falls Twp .....	388	150	481	286	180	0	9	225	241	7	198	274	267	206	253	223			
Fergus Falls City																			
W-1, P-1 .....	729	167	737	385	324	1	10	261	400	6	236	399	324	356	302	375			
W-1, P-2 .....	628	130	660	391	253	1	6	262	291	4	246	335	331	299	323	293			
W-2, P-1 .....	664	163	692	378	295	0	6	255	381	6	226	298	361	304	283	268			
W-2, P-2 .....	790	177	808	503	287	0	11	332	418	10	309	414	458	305	383	373			
W-3, P-1 .....	688	188	758	411	320	3	12	270	407	8	234	430	358	343	309	382			
W-3, P-2 .....	691	165	727	412	293	3	13	268	385	12	252	390	371	309	324	353			
W-4, P-1 .....	897	169	884	547	331	5	19	364	410	13	340	427	444	371	410	411			
W-4, P-2 .....	776	191	812	482	309	0	10	317	412	11	292	412	385	375	406	353			
Orwell .....	97	23	105	61	40	0	3	45	57	1	43	59	62	43	71	34			
Sverdrup .....	224	99	293	105	178	0	3	84	196	4	72	214	117	160	94	194			
Tumuli .....	150	51	173	86	82	0	0	62	105	5	54	113	63	109	68	102			
Underwood .....	168	62	199	79	116	0	1	48	144	1	47	141	60	129	63	129			
Western .....	98	24	110	59	48	0	0	49	59	0	48	58	50	56	75	32			
Battle Lake .....	496	96	490	295	181	0	3	208	245	18	202	261	257	212			359	116	
Clitherall Twp .....	218	51	238	99	136	1	1	87	139	11	81	150	109	125			131	105	
Clitherall City .....	54	26	68	15	50	0	0	9	49	3	11	48	16	46			22	37	
Eagle Lake .....	153	41	182	42	135	1	1	40	134	4	39	137	51	126			65	114	
Everts .....	219	97	270	149	112	0	4	91	153	16	105	153	131	130			164	100	
Girard .....	255	62	280	127	138	2	9	99	168	7	101	163	111	151			158	113	
Leaf Mountain .....	96	61	144	40	93	2	0	25	110	7	22	118	44	96			61	78	
Nidaros .....	131	44	162	36	122	0	2	31	122	6	25	131	51	105			71	87	
Saint Olaf .....	158	50	182	58	122	1	1	46	123	5	39	135	66	110			63	114	
Tordenskjold .....	225	49	252	89	158	0	1	63	176	10	58	188	95	146			108	141	
Vining .....	66	2	67	29	37	0	0	18	42	2	16	42	32	31	—	—	30	37	
<b>TOTAL .....</b>	<b>10,437</b>	<b>2,783</b>	<b>11,398</b>	<b>5,992</b>	<b>5,104</b>	<b>25</b>	<b>137</b>	<b>4,206</b>	<b>6,270</b>	<b>206</b>	<b>3,891</b>	<b>6,481</b>	<b>5,411</b>	<b>5,442</b>	<b>4,187</b>	<b>4,310</b>	<b>1,232</b>	<b>1,042</b>	

51





# VOTE FOR PARTISAN OFFICES IN STATE LEGISLATIVE DISTRICTS BY PRECINCT

## 1976 GENERAL ELECTION

### DISTRICT 11

### County TRAVERSE

#### Precincts

Precincts	Persons Registered As Of 7:00 a.m. Election Day	Persons Registering On Election Day	Total Number Of Persons Who Voted	PRESIDENT AND VICE PRESIDENT				U.S. SENATOR			U.S. REP. DISTRICT 7		STATE SENATOR DISTRICT 11		STATE REP. DISTRICT 11A		STATE REP. DISTRICT 11B	
				Ford and Dole Independent-Republican	Carter and Mondale Democratic-Farmer-Labor	Anderson and Shackleford American	McCarthy and Stein McCarthy '76 Principle	Jerry Brakke Independent-Republican	Hubert H. Humphrey Democratic-Farmer-Labor	Paul Helm American	Bob Leiseth Independent-Republican	Bob Bergland Democratic-Farmer-Labor	Ione Lundeen Independent-Republican	Wayne Olhoff Democratic-Farmer-Labor	Paul Aasness Independent-Republican	Gene Wenstrom Democratic-Farmer-Labor	Dave Fjoslien Independent-Republican	Marv Jensen Democratic-Farmer-Labor
Arthur .....	83	12	71	19	49	0	1	14	56	0	11	59	20	51	19	51		
Browns Valley .....	567	103	481	155	305	0	7	90	350	8	90	349	124	318	146	297		
Clifton .....	88	13	92	20	70	0	2	22	66	3	16	75	34	55	33	59		
Croke & Dumont .....	198	45	205	87	108	1	1	46	143	11	43	156	88	113	55	143		
Dollymount .....	94	14	92	37	50	1	2	30	55	7	24	67	50	42	39	53		
Folsom .....	99	15	96	28	62	1	3	22	70	2	24	68	34	60	38	56		
Lake Valley .....	208	34	216	65	144	1	3	37	171	7	33	181	81	128	63	152		
Leonardsville .....	106	17	108	48	60	0	0	34	67	6	31	74	39	65	52	55		
Monson .....	142	28	152	32	117	0	0	22	125	3	12	138	38	113	33	118		
Parnell .....	73	24	86	26	57	3	0	19	58	9	22	62	34	51	28	58		
Redpath .....	70	7	69	8	58	0	0	7	61	1	4	64	8	59	10	56		
Tara .....	73	29	93	19	71	0	2	12	72	8	13	80	19	72	18	73		
Taylor .....	98	18	103	40	59	0	1	25	73	1	17	83	27	73	30	69		
Tintah Twp .....	40	11	44	15	28	0	1	8	35	1	3	41	14	30	10	34		
Tintah City .....	79	9	75	32	34	0	6	25	48	0	18	56	24	46	43	31		
Walls .....	76	18	80	11	64	0	2	12	67	0	6	68	32	47	14	63		
Wheaton																		
1st .....	659	158	693	272	376	3	8	165	474	22	158	497	307	369	228	436		
2nd .....	479	118	503	205	276	3	1	122	355	12	113	377	231	260	170	322		
Windsor .....	49	4	46	11	32	0	1	4	39	3	4	39	15	30	10	35		
<b>TOTAL</b> .....	<b>3,281</b>	<b>677</b>	<b>3,305</b>	<b>1,130</b>	<b>2,020</b>	<b>13</b>	<b>41</b>	<b>716</b>	<b>2,385</b>	<b>104</b>	<b>642</b>	<b>2,534</b>	<b>1,219</b>	<b>1,982</b>	<b>1,039</b>	<b>2,161</b>		
<b>DISTRICT 11 TOTAL</b> ..	<b>29,647</b>	<b>8,481</b>	<b>32,784</b>	<b>14,667</b>	<b>16,845</b>	<b>195</b>	<b>373</b>	<b>9,760</b>	<b>20,214</b>	<b>1,660</b>	<b>9,099</b>	<b>21,857</b>	<b>13,329</b>	<b>18,231</b>	<b>6,302</b>	<b>8,330</b>	<b>9,962</b>	<b>7,183</b>
<b>% OF VOTE</b> .....				<b>45.7</b>	<b>52.5</b>	<b>.6</b>	<b>1.2</b>	<b>30.9</b>	<b>63.9</b>	<b>5.2</b>	<b>29.4</b>	<b>70.6</b>	<b>42.2</b>	<b>57.8</b>	<b>43.1</b>	<b>56.9</b>	<b>58.1</b>	<b>41.9</b>

# DISTRICT 12

## County MILLE LACS

### Precincts

Precincts	Persons Registered As Of 7:00 a.m. Election Day	Persons Registering On Election Day	Total Number Of Persons Who Voted	PRESIDENT AND VICE PRESIDENT				U.S. SENATOR		U.S. REP. DISTRICT 6		U.S. REP. DISTRICT 7		STATE SENATOR DISTRICT 12		STATE REP. DISTRICT 12A		STATE REP. DISTRICT 12B	
				Ford and Dole Independent-Republican	Carter and Mondale Democratic-Farmer-Labor	Anderson and Shackleford American	McCarthy and Stein McCarthy 76 Principle	Jerry Brekke Independent-Republican	Hubert H. Humphrey Democratic-Farmer-Labor	Paul Helm American	James (Jim) Anderson Independent-Republican	Richard Nolan Democratic-Farmer-Labor	Bob Leiseth Independent-Republican	Bob Bergland Democratic-Farmer-Labor	John Aldrich Independent-Republican	Myrton O. Wegener Democratic-Farmer-Labor	Bruce Nelsen Independent-Republican	Gene Kirchner Democratic-Farmer-Labor	Frank M. Gudridge Independent-Republican
Bock City .....	62	13	62	20	40	0	1	12	35	11	25	32		31	25		15	38	
Borgholm .....	449	93	451	112	316	8	7	61	327	65	115	321		165	268		109	329	
Bradbury .....	57	19	66	19	44	0	0	11	41	12	18	46		21	42		17	49	
Dailey .....	90	32	88	21	60	1	4	7	63	14	23	65		25	61		23	63	
East Side .....	355	65	361	97	248	0	5	66	251	39	97	250		96	245		102	251	
Hayland .....	108	51	144	18	123	0	2	10	112	15	30	104		35	98		26	107	
Isle City .....	263	113	330	135	186	1	1	85	200	35	121	194		146	172		128	199	
Isle Harbor .....	184	83	231	90	131	1	4	41	154	31	74	148		92	125		92	136	
Kathio .....	381	93	344	89	240	0	3	48	260	25	66	267		85	239		62	269	
Lewis .....	16	5	19	7	11	0	0	2	14	3	3	16		6	13		8	10	
Milaca City .....	1,067	275	1,144	534	585	4	7	305	670	126	475	609		536	531		403	673	
Milaca Twp .....	437	89	450	151	283	4	6	81	282	78	151	287		194	249		122	315	
Mudgett .....	27	15	37	10	22	2	2	8	19	10	12	23		17	18		12	24	
Onamia City .....	406	71	364	146	195	3	8	87	240	29	121	231		146	196		107	243	
Onamia Twp .....	226	55	227	72	146	0	3	47	153	21	63	153		74	143		46	217	
Page .....	151	46	197	40	145	2	2	23	143	28	38	153		56	134		39	154	
South Habor .....	301	103	361	123	218	2	14	87	224	46	108	239		152	200		128	222	
Wahkon City .....	140	48	159	44	110	41	2	25	113	17	37	111		48	98		43	106	
<b>TOTAL</b> .....	<b>4,720</b>	<b>1,269</b>	<b>5,035</b>	<b>1,728</b>	<b>3,103</b>	<b>69</b>	<b>71</b>	<b>1,006</b>	<b>3,301</b>	<b>605</b>	<b>1,577</b>	<b>3,249</b>		<b>1,925</b>	<b>2,857</b>		<b>1,482</b>	<b>3,405</b>	

## MORRISON

### Precincts

Clough .....	68	12	64	17	38	3	4	13	40	10			17	47	43	19	44	18
Culdrum .....	234	45	230	56	154	4	4	40	150	36			40	176	115	108	109	111
Cushing .....	152	32	156	53	93	3	2	42	94	14			34	107	65	78	71	70
Darling .....	279	49	292	118	146	4	9	80	176	20			71	198	146	137	169	110
Elmdale Twp .....	307	86	335	88	218	8	4	68	206	52			65	260	151	175	165	165
Elmdale City .....	64	11	61	0	50	5	1	5	40	13			11	45	21	36	16	43
Flensburg City .....	170	20	155	48	93	1	1	26	100	18			21	121	54	85	60	82
Parker .....	213	58	220	77	133	1	0	49	137	24			54	152	126	86	117	96
Pile Creek .....	445	74	442	108	297	7	4	90	309	28			58	351	172	258	137	279

53

# VOTE FOR PARTISAN OFFICES IN STATE LEGISLATIVE DISTRICTS BY PRECINCT

## 1976 GENERAL ELECTION

### DISTRICT 12

#### County

#### MORRISON

(continued)

54

#### Precincts

Precincts	Persons Registered As Of 7:00 a.m., Election Day	Persons Registering On Election Day	Total Number Of Persons Who Voted	PRESIDENT AND VICE PRESIDENT			U.S. SENATOR		U.S. REP. DISTRICT 6		U.S. REP. DISTRICT 7		STATE SENATOR DISTRICT 12		STATE REP. DISTRICT 12A		STATE REP. DISTRICT 12B			
				Ford and Dole Independent-Republican	Carter and Mondale Democratic-Farmer-Labor	Anderson and Shackleford American	McCarthy and Stein McCarthy '76 Principle	Jerry Brekke Independent-Republican	Hubert H. Humphrey Democratic-Farmer-Labor	Paul Helm American	James Anderson Independent-Republican	Richard Nolan Democratic-Farmer-Labor	Bob Leiseth Independent-Republican	Bob Bergland Democratic-Farmer-Labor	John Aldrich Independent-Republican	Myrton O. Wegener Democratic-Farmer-Labor	Bruce Nelsen Independent-Republican	Gene Kirchner Democratic-Farmer-Labor	Frank M. Gudridge Independent-Republican	Stephen G. Wenzel Democratic-Farmer-Labor
Randall City	319	35	324	138	171	0	6	78	214	16		79	221	174	131	187	122			
Sobieski City	116	24	118	16	93	2	0	10	92	10		7	98	20	91	27	80			
Swanville Twp	236	61	252	85	144	2	6	63	160	20		52	180	126	116	140	104			
Swanville City	150	47	167	70	81	5	0	37	112	13		43	116	83	77	89	73			
Upsala City	233	36	219	90	114	5	0	65	124	14		54	146	123	82	142	67			
Agram	128	31	136	51	73	2	4	41	77	16		38	90	64	68			30	103	
Belle Prairie	839	118	860	363	461	7	14	232	522	91		223	589	515	325			315	531	
Bellevue	279	75	319	120	177	6	12	65	177	67		62	237	144	164			96	217	
Bowlus City	135	26	131	28	86	4	5	15	84	25		14	97	48	70			21	100	
Buckman Twp	264	72	269	53	203	5	1	25	216	1		23	240	89	180			30	242	
Buckman City	113	13	103	34	58	2	3	19	60	19		14	80	38	59			12	87	
Buh	210	50	217	57	148	4	4	43	144	23		28	173	85	120			49	161	
Genola City	32	5	37	17	20	0	0	6	18	8		8	24	16	17			3	31	
Granite	171	50	187	42	128	2	9	25	133	26		17	161	83	100			23	161	
Green Prairie	229	71	300	94	193	1	2	75	199	23		67	219	135	157			87	197	
Harding City	54	4	57	15	34	1	1	13	33	5		10	37	12	35			7	40	
Hillman Twp	64	16	62	22	33	1	1	14	32	15		9	52	21	38			14	46	
Hillman City	24	3	20	5	13	0	2	3	12	4		4	14	7	12			5	15	
Lakin	188	17	158	37	116	0	3	30	106	19		30	119	50	101			34	118	
Lastrup City	90	10	84	20	55	4	0	18	47	17		13	64	28	47			32	50	
Leigh	52	16	57	11	44	0	0	7	43	6		6	47	11	41			9	46	
Little Falls Twp	354	117	471	176	253	11	10	103	313	43		114	335	251	207			148	308	
Little Falls City																				
W-1, P-1	629	111	596	287	269	8	20	179	326	76		171	388	330	237			201	375	
W-1, P-2	485	274	759	310	404	2	16	177	476	68		156	545	367	362			186	544	
W-2	442	100	462	158	273	6	12	111	286	44		119	315	218	219			141	303	
W-3	1,036	214	1,050	357	612	12	21	224	667	108		206	757	472	520			274	743	
W-4	782	215	872	313	503	8	10	189	568	69		202	598	443	382			245	584	
Morrill	221	49	222	58	139	6	5	41	134	0		**	**	**	**			44	171	
Mt. Morris	25	25	50	14	34	0	1	8	30	10		11	36	17	30			12	35	

Pierz Twp	235	31	218	45	156	0	6	35	159	20	17	188	66	142	18	199		
Pierz City	543	93	533	182	296	1	15	120	323	68	88	402	211	291	99	414		
Platte	182	21	167	45	105	5	2	29	110	21	27	129	67	88	30	132		
Pulaski	134	20	128	27	93	2	0	12	93	18	11	103	27	87	19	100		
Richardson	211	41	201	73	118	5	1	46	136	17	46	139	91	95	54	135		
Ripley	305	37	282	73	187	7	6	50	189	37	46	217	132	142	73	199		
Royalton City	230	77	312	116	158	0	7	64	185	51	68	215	140	170	76	218		
Swan River	377	39	337	50	255	9	5	34	257	36	35	280	117	207	55	279		
Two Rivers	243	32	247	57	153	10	10	50	126	51	37	172	122	103	61	169		
<b>TOTAL</b>	<b>12,292</b>	<b>2,663</b>	<b>12,939</b>	<b>4,274</b>	<b>7,675</b>	<b>181</b>	<b>249</b>	<b>2,769</b>	<b>8,235</b>	<b>1,390</b>	<b>2,526</b>	<b>9,280</b>	<b>5,836</b>	<b>6,295</b>	<b>1,473</b>	<b>1,420</b>	<b>2,503</b>	<b>7,053</b>

### TODD

#### Precincts

Bartlett	175	60	207	63	130	4	3	36	144	24	38	162	84	120	113	89
Bertha	197	62	219	78	132	3	2	28	145	44	42	168	80	139	131	84
Birchdale	215	131	303	90	188	10	3	46	188	47	60	222	105	172	110	171
Bruce	168	72	205	64	130	3	3	41	139	20	40	157	77	121	98	101
Burleene	156	47	174	30	137	6	0	21	138	11	23	145	43	123	65	106
Burnhamville	195	124	273	113	148	2	3	80	146	37	73	187	123	136	154	114
Eagle Valley	291	91	321	93	215	1	5	70	227	21	60	254	78	236	187	131
Fawn Lake	111	54	159	35	114	2	3	23	120	11	14	132	38	112	60	90
Germania	146	68	194	68	121	4	0	37	134	19	41	144	93	98	120	73
Gordon	272	89	312	122	173	3	7	97	185	24	111	195	150	147	167	133
Grey Eagle	269	85	255	99	147	2	1	68	143	37	78	165	114	128	124	123
Hartford	156	108	264	63	187	3	4	49	173	31	40	213	90	165	110	149
Iona	173	79	229	48	168	6	5	33	169	21	37	185	57	166	101	127
Kandota	160	68	233	74	140	12	2	43	161	26	59	162	93	129	106	120
Leslie	251	82	269	84	172	4	3	68	172	20	66	190	100	160	103	159
Little Elk	90	46	127	45	71	3	2	31	77	16	37	81	56	65	55	67
Little Sauk	198	113	296	111	162	16	4	82	172	40	90	193	140	149	167	126
Long Prairie	351	155	444	224	196	6	8	138	241	54	150	281	268	167	293	148
Moran	141	65	206	61	126	3	6	28	139	34	27	170	76	126	118	86
Reynolds	179	128	278	114	144	5	8	84	164	22	87	182	155	113	184	88
Round Prairie	185	100	254	95	137	6	9	65	142	41	68	173	122	114	130	117
Staples	305	156	402	135	238	8	9	87	280	30	76	275	188	200	267	129
Stowe Prairie	157	85	242	97	133	7	4	43	143	50	66	169	120	117	145	90
Turtle Creek	85	51	124	31	87	2	2	22	88	12	22	97	32	88	48	72
Villard	150	72	177	62	110	2	0	51	114	10	54	112	80	89	98	75
Ward	184	98	257	64	178	6	5	45	180	29	47	205	89	165	146	107
West Union	207	50	225	71	130	14	1	55	128	37	48	167	80	135	115	98
Wykeham	235	47	227	49	173	1	2	29	181	13	31	182	68	155	107	113
Bertha City	263	71	289	153	125	3	4	87	150	44	101	175	121	166	207	73
Browerville City	325	106	394	118	239	4	8	54	272	39	37	328	89	274	146	229
Burtrum	96	9	74	14	56	1	0	10	53	8	10	54	22	42	29	38
Clarissa	317	75	334	133	180	4	5	56	234	19	57	259	101	229	193	140
Eagle Bend	344	75	352	125	203	6	2	87	221	35	88	247	144	200	180	162

# VOTE FOR PARTISAN OFFICES IN STATE LEGISLATIVE DISTRICTS BY PRECINCTS

## 1976 GENERAL ELECTION

### DISTRICT 12

County	Persons Registered As Of 7:00 a.m. Election Day	Persons Registering On Election Day	Total Number Of Persons Who Voted	PRESIDENT AND VICE PRESIDENT			U.S. SENATOR		U.S. REP. DISTRICT 6		U.S. REP. DISTRICT 7		STATE SENATOR DISTRICT 12		STATE REP. DISTRICT 12A		STATE REP. DISTRICT 12B			
				Ford and Dole Independent-Republican	Carter and Mondale Democratic-Farmer-Labor	Anderson and Shackleford American	McCarthy and Stein McCarthy 76 Principle	Jerry Brekke Independent-Republican	Hubert H. Humphrey Democratic-Farmer-Labor	Paul Helm American	James Anderson Independent-Republican	Richard Nolan Democratic-Farmer-Labor	Bob Leiseth Independent-Republican	Bob Bergland Democratic-Farmer-Labor	John Aldrich Independent-Republican	Myrton O. Wegener Democratic-Farmer-Labor	Bruce Nelsen Independent-Republican	Gene Kirchner Democratic-Farmer-Labor	Frank M. Guddridge Independent-Republican	Stephen G. Wenzel Democratic-Farmer-Labor
<b>Precincts</b>																				
Grey Eagle .....	176	41	182	92	81	1	1	58	92	25		58	111	92	76	108	65			
Hewitt .....	89	41	130	57	65	2	1	34	78	11		50	68	73	52	85	39			
Long Prairie																				
P-1 .....	602	183	637	289	313	6	14	177	371	64		172	427	306	304	385	233			
P-2 .....	832	197	855	437	369	3	17	268	462	88		252	547	436	375	537	289			
Osakis .....	39	13	45	19	24	0	1	14	31	0		14	27	21	21	22	19			
Staples																				
P-1 .....	625	236	701	244	399	17	14	133	450	96		135	487	276	382	384	296			
P-2 .....	610	177	643	314	289	9	15	192	354	83		168	398	336	294	443	192			
<b>TOTAL .....</b>	<b>9,720</b>	<b>3,610</b>	<b>11,512</b>	<b>4,278</b>	<b>6,530</b>	<b>200</b>	<b>186</b>	<b>2,670</b>	<b>7,201</b>	<b>1,293</b>		<b>2,727</b>	<b>8,096</b>	<b>4,816</b>	<b>6,250</b>	<b>6,341</b>	<b>4,861</b>			
<b>DISTRICT 12 TOTAL ..</b>	<b>26,732</b>	<b>7,542</b>	<b>29,486</b>	<b>10,280</b>	<b>17,308</b>	<b>450</b>	<b>506</b>	<b>6,445</b>	<b>18,737</b>	<b>3,288</b>	<b>1,577</b>	<b>3,249</b>	<b>5,253</b>	<b>17,376</b>	<b>12,577</b>	<b>15,402</b>	<b>7,814</b>	<b>6,281</b>	<b>3,985</b>	<b>10,458</b>
<b>% OF VOTE .....</b>				36.0	60.6	1.6	1.8	22.6	65.8	11.5	32.7	67.3	23.2	76.8	45.0	55.0	55.4	44.6	27.6	72.4

# VOTE FOR PARTISAN OFFICES IN STATE LEGISLATIVE DISTRICTS BY PRECINCT

## 1976 GENERAL ELECTION

### DISTRICT 13

County  
AITKIN

Precincts

Precincts	Persons Registered As Of 7:00 a.m. Election Day	Persons Registering On Election Day	Total Number Of Persons Who Voted	PRESIDENT AND VICE PRESIDENT			U.S. SENATOR		U.S. REP. DISTRICT 7		U.S. REP. DISTRICT 8		STATE SENATOR DISTRICT 13		STATE REP. DISTRICT 13A		STATE REP. DISTRICT 13B	
				Ford and Dole Independent-Republican	Carter and Mondale Democratic-Farmer-Labor	Anderson and Shackleford American	McCarthy and Stein McCarthy '76 Principle	Jerry Brekke Independent-Republican	Hubert H. Humphrey Democratic-Farmer-Labor	Paul Helm American	Bob Leiseth Independent-Republican	Bob Bergland Democratic-Farmer-Labor	James L. Oberstar Democratic-Farmer-Labor	Andy Andolshek Independent-Republican	Winston W. Borden Democratic-Farmer-Labor	Ray Norrgard Independent-Republican	Don Samuelson Democratic-Farmer-Labor	Milton Erickson Independent-Republican
Aitkin Twp	436	151	498	227	248	4	6	172	289	32	138	331		165	316		155	326
Ball Bluff	169	39	203	43	154	0	2	23	172	5	19	173		20	170		26	167
Balsam	15	7	19	1	17	0	1	0	16	0	0	16		0	17		0	16
Beaver	28	6	31	2	27	0	0	2	28	0	2	24		2	28		3	25
Clark	79	1	78	16	57	1	2	9	62	4	8	62		9	68		6	70
Cornish	20	5	23	8	15	0	0	5	16	2	1	20		2	21		1	22
Farm Island	274	70	317	121	184	1	3	86	191	31	92	211		100	203		99	209
Fleming	168	26	173	64	102	0	5	52	107	10	31	132		44	120		32	136
Glen	160	78	215	62	150	0	2	40	160	8	36	158		41	164		43	160
Haugen	68	18	81	25	51	1	2	21	58	1	14	58		17	60		15	63
Hazelton	241	70	273	119	152	0	0	77	161	34	85	167		102	162		90	172
Hill Lake	156	70	223	72	142	1	6	57	149	9	43	160		50	161		48	158
Idun	67	33	90	39	50	0	1	23	55	12	24	61		28	57		24	64
Jevne	102	33	119	51	65	0	2	31	79	7	28	78		37	72		31	83
Kimberly	96	21	93	27	63	0	1	21	67	2	13	70		17	70		18	71
Lakeside	209	37	210	66	139	1	4	44	140	25	46	141		54	149		56	146
Lee	19	9	23	9	13	0	0	6	14	2	3	16		5	19		4	17
Libby	33	6	36	8	26	0	2	5	31	0	4	30		4	29		2	33
Logan	124	30	132	26	101	0	1	26	97	4	14	111		19	107		18	107
Macville	122	34	125	22	98	0	1	16	105	2	15	102		26	95		22	99
Malmo	124	26	131	33	92	0	2	18	95	15	18	100		25	93		26	99
McGregor Twp	57	..	51	14	36	0	0	13	36	1	7	39		10	38		12	36
Morrison	79	..	95	31	59	1	1	24	55	5	9	77		10	81		8	86
Nordland	267	83	311	123	172	2	8	104	177	21	89	202		108	194		97	199
Pliny	60	21	84	39	43	0	0	20	51	11	18	63		15	66		24	56
Rice River	56	21	68	24	42	0	1	19	44	5	10	55		14	51		11	55
Salo	67	16	74	8	59	0	4	11	60	0	8	62		9	63		7	62
Seavey	29	8	36	5	29	1	1	5	27	4	2	30		5	29		4	29
Shamrock	453	97	489	159	315	2	5	133	340	10	115	336		134	328		108	362
Spalding	94	31	117	31	78	0	2	28	79	4	21	82		28	84		29	80

Spencer	166	77	222	76	141	0	3	62	140	14	47	168	66	154	67	147
Turner	53	18	62	21	39	0	1	19	41	0	13	41	17	42	19	39
Verdon	20	8	26	8	17	0	0	8	18	0	3	21	1	24	2	23
Wagner	158	18	148	30	113	0	3	22	114	12	22	107	28	116	29	115
Waukenabo	154	42	178	67	102	1	2	47	116	11	35	131	48	125	43	127
Wealthwood	102	26	119	27	88	1	2	17	91	9	21	90	24	93	21	93
White Pine	36	22	56	18	33	0	2	13	40	0	9	42	8	45	10	43
Williams	51	12	55	18	33	0	1	9	30	12	14	32	16	35	17	34
Workman	70	14	73	33	39	0	0	19	53	0	15	55	15	54	18	51
City of Aitkin	944	248	1,022	493	482	7	17	356	575	55	296	639	430	535	343	638
Hill City	190	98	266	81	177	0	6	53	208	1	43	198	64	196	60	197
McGrath	45	8	35	10	22	0	2	7	21	6	6	28	3	32	6	27
McGregor	198	54	235	78	148	1	5	52	173	3	34	187	51	172	54	174
Palasade	90	22	96	30	62	0	0	23	68	1	16	70	18	67	17	71
Tamarack	55	2	48	11	33	1	0	10	34	1	6	39	6	40	7	41
<b>TOTAL</b>	<b>6,204</b>	<b>1,716</b>	<b>7,059</b>	<b>2,476</b>	<b>4,308</b>	<b>26</b>	<b>109</b>	<b>1,808</b>	<b>4,693</b>	<b>391</b>	<b>1,493</b>	<b>5,015</b>	<b>1,895</b>	<b>4,845</b>	<b>1,732</b>	<b>5,028</b>

## CROW WING

### Precincts:

85

Baxter	890	307	1,075	479	532	36	11	221	604	249	321	708	487	570	509	550	—	—
Bay Lake	329	130	394	179	197	11	4	123	200	59	158	199	187	183	—	—	156	210
Breezy Point	203	55	187	76	90	9	5	45	111	29	58	119	111	67	90	89	—	—
Center	204	52	222	73	140	5	2	40	141	38	59	151	54	159	74	142	—	—
Crosby #1	664	91	602	219	342	9	4	150	382	48	154	417	273	302	—	—	174	394
Crosby #2	489	103	516	145	328	14	1	78	376	51	93	392	200	293	—	—	112	376
Crosslake	782	73	720	353	339	7	13	254	386	65	291	384	531	180	350	341	—	—
Crow Wing	203	64	267	112	138	10	3	48	143	71	77	174	99	151	126	136	—	—
Cuyuna	76	28	90	19	62	1	2	8	69	8	13	67	36	50	—	—	13	72
Daggett Brook	135	44	161	36	110	7	0	25	91	38	36	116	52	101	66	92	—	—
Davenport Prec.	530	709	740	335	357	23	9	184	406	139	249	452	318	388	336	394	—	—
Dean Lake	40	9	44	8	31	2	0	3	37	2	5	33	11	31	—	—	10	32
Deerwood City	283	71	281	103	172	2	4	64	179	28	65	194	133	145	—	—	68	213
Deerwood Town	422	88	481	192	247	5	4	117	279	53	115	318	208	236	—	—	126	320
Emily	263	131	352	165	162	12	4	93	182	67	113	209	200	131	140	191	—	—
Fairfield	112	37	118	37	74	2	2	21	74	19	28	86	44	69	—	—	26	84
Fifty Lakes	169	28	159	51	100	1	3	36	106	15	37	115	102	56	57	95	—	—
Fort Ripley City	43	9	44	16	24	0	0	9	33	1	6	34	8	32	12	30	—	—
Fort Ripley Town	173	34	182	54	115	6	0	22	104	55	41	125	56	115	71	99	—	—
Gail Lake	37	12	38	15	21	2	0	7	27	4	11	27	14	21	14	22	—	—
Garrison City	83	34	99	27	63	6	0	13	74	11	23	69	24	68	—	—	27	62
Garrison Town	258	55	245	75	155	8	1	39	159	41	63	166	64	171	—	—	67	158
Ideal	385	121	461	227	204	5	6	156	266	37	174	268	263	175	229	221	—	—
Irondale #1	390	87	409	118	263	9	7	63	278	60	86	301	156	240	—	—	97	298
Irondale #2 Riv.	104	15	102	22	67	6	0	15	67	18	18	78	31	66	—	—	18	81
Ironton	302	48	308	76	212	8	5	55	233	16	50	250	125	176	—	—	59	233

# VOTE FOR PARTISAN OFFICES IN STATE LEGISLATIVE DISTRICTS BY PRECINCT

## 1976 GENERAL ELECTION

### DISTRICT 13

#### County

#### CROW WING

(continued)

#### Precincts

Precincts	Persons Registered As Of 7:00 a.m. Election Day	Persons Registering On Election Day	Total Number Of Persons Who Voted	PRESIDENT AND VICE PRESIDENT		U.S. SENATOR		U.S. REP. DISTRICT 7		U.S. REP. DISTRICT 8		STATE SENATOR DISTRICT 13		STATE REP. DISTRICT 13A		STATE REP. DISTRICT 13B	
				Ford and Dole Independent-Republican	Carter and Mondale Democratic-Farmer-Labor	Anderson and Shackleford American	McCarthy and Stein McCarthy '76 Principle	Jerry Brekke Independent-Republican	Hubert H. Humphrey Democratic-Farmer-Labor	Paul Helm American	Bob Leiseth Independent-Republican	Bob Bergland Democratic-Farmer-Labor	James L. Oberstar Democratic-Farmer-Labor	Andy Andolishek Independent-Republican	Winston W. Borden Democratic-Farmer-Labor	Ray Norrgard Independent-Republican	Don Samuelson Democratic-Farmer-Labor
Jenkins City	78	20	84	49	31	0	0	35	30	15	41	35		53	28	46	35
Jenkins Town	124	52	160	69	76	8	1	44	79	33	60	90		82	66	78	71
Kennedy Prec.	574	225	690	283	344	31	18	173	363	146	220	438		282	395	329	354
Lake Edward	690	182	738	293	389	17	12	189	426	108	227	468		285	424	312	407
Little Pine	37	13	44	24	16	0	3	16	22	4	12	27		16	23	—	—
Long Lake	335	119	396	146	214	12	4	101	218	71	121	258		166	216	180	204
Manhattan Beach	46	11	53	26	23	0	3	15	29	6	20	31		27	26	26	25
Maple Grove	204	212	212	88	112	0	2	59	108	41	64	135		72	129	90	116
Mission	270	48	271	97	159	6	4	60	169	38	77	181		128	136	111	150
Nisswa	662	..	758	444	273	13	12	280	353	116	350	371		396	340	429	299
Nokay Lake	333	48	315	112	185	5	3	49	198	59	68	232		118	184	115	190
Oak Lawn	573	120	693	250	383	23	11	136	429	114	173	471		244	429	278	408
Pelican	134	40	152	79	66	3	3	58	69	22	72	73		71	77	74	73
Pequot Lakes	286	105	342	128	188	5	7	90	195	42	104	209		153	166	147	167
Perry Lake	79	29	86	17	63	0	3	11	56	17	10	70		27	56	—	—
Platte Lake	59	39	88	28	58	1	0	10	65	12	15	62		25	56	39	45
Rabbit Lake	77	25	97	27	68	0	1	22	71	3	19	76		26	69	—	—
Roosevelt	176	62	206	59	126	7	8	34	139	29	49	140		69	125	72	123
Ross Lake	57	18	62	25	33	1	1	19	35	6	19	42		19	39	—	—
St. Mathias	143	47	164	36	96	16	5	34	70	56	49	103		70	87	65	95
Sibley	212	88	263	114	141	4	3	78	142	40	92	163		128	127	125	129
Timothy	77	14	70	27	41	0	0	29	34	3	24	41		35	32	31	37
Trommald	44	15	56	4	50	2	0	4	48	3	3	49		13	41	—	—
Wolford	71	22	84	29	44	10	0	13	59	12	23	54		32	49	8	57
Brainerd																	
W-1, P-1	1,431	362	1,262	600	609	17	12	325	689	124	310	679		441	664	518	625
W-2, P-1	340	61	250	139	104	0	1	80	124	35	80	140		111	123	117	121
W-2, P-2	1,027	181	859	391	394	8	26	218	488	78	212	455		304	370	346	420
W-2, P-3	408	70	326	119	193	2	5	65	194	45	59	214		110	192	117	192
W-3, P-1	715	136	615	253	332	13	6	112	364	87	115	377		213	328	219	344
W-3, P-2	947	207	836	317	472	17	17	181	509	85	175	493		309	446	292	478



W-4, P-1 .....	1,048	249	927	315	574	11	15	171	569	116	151	604	274	548	313	536	—	—
W-4, P-2 .....	642	100	547	272	251	9	8	151	290	68	140	312	225	289	247	265	—	—
<b>TOTAL .....</b>	<b>19,468</b>	<b>5,355</b>	<b>20,003</b>	<b>8,072</b>	<b>10,653</b>	<b>447</b>	<b>284</b>	<b>4,751</b>	<b>11,641</b>	<b>2,860</b>	<b>5,498</b>	<b>12,545</b>	<b>8,311</b>	<b>10,456</b>	<b>6,798</b>	<b>8,368</b>	<b>1,026</b>	<b>2,787</b>

## KANABEC

### Precincts

Ann Lake .....	74	36	107	27	70	4	3	19	77	10	89	22	81	25	78				
Arthur .....	442	210	560	193	339	11	12	104	375	77	477	145	398	157	384				
Brunswick .....	441	113	489	166	293	15	6	91	318	76	410	125	338	113	363				
Comfort .....	279	102	326	112	195	3	6	76	189	56	253	95	212	102	205				
Ford .....	55	16	63	22	39	2	0	14	42	8	54	14	44	11	47				
Grass Lake .....	300	124	366	96	256	3	1	57	239	56	224	80	265	84	265				
Hay Brook .....	71	8	67	24	43	0	0	12	44	9	54	21	39	19	44				
Hillman .....	167	20	165	65	84	11	0	37	87	37	119	54	104	58	100				
Kanabec .....	163	108	237	73	154	3	3	48	148	39	197	65	158	62	161				
Knife Lake .....	297	87	318	90	215	2	5	57	228	28	274	74	236	89	222				
Kroschel .....	83	34	101	44	56	0	0	30	58	12	82	36	50	35	58				
Peace .....	208	44	216	44	157	11	0	10	164	39	179	39	159	33	164				
Pomroy .....	117	41	149	58	83	3	2	26	82	38	117	50	88	42	96				
Southfork .....	229	85	264	70	174	9	9	58	175	27	211	52	195	68	182				
Whited .....	208	72	233	83	137	4	3	56	144	24	202	58	167	61	165				
Grasston (City) .....	77	68	68	21	46	0	0	13	47	6	58	11	50	20	44				
Mora (City) .....	1,296	382	1,427	660	709	9	22	437	808	143	1,114	534	823	523	834				
Ogilvie (City) .....	167	57	190	68	111	1	6	42	122	19	153	64	108	63	109				
Quamba (City) .....	58	14	57	27	27	2	0	11	31	13	51	12	41	15	39				
<b>TOTAL .....</b>	<b>4,732</b>	<b>1,621</b>	<b>5,403</b>	<b>1,943</b>	<b>3,188</b>	<b>93</b>	<b>78</b>	<b>1,198</b>	<b>3,378</b>	<b>717</b>	<b>4,318</b>	<b>1,551</b>	<b>3,556</b>	<b>1,580</b>	<b>3,560</b>				
<b>DISTRICT 13 TOTALS</b>	<b>30,404</b>	<b>8,692</b>	<b>32,465</b>	<b>12,491</b>	<b>18,149</b>	<b>566</b>	<b>471</b>	<b>7,751</b>	<b>19,712</b>	<b>3,968</b>	<b>6,991</b>	<b>17,560</b>	<b>4,318</b>	<b>11,757</b>	<b>18,857</b>	<b>6,798</b>	<b>8,368</b>	<b>4,338</b>	<b>11,375</b>
<b>% OF VOTES</b>				<b>39.4</b>	<b>57.3</b>	<b>1.8</b>	<b>1.5</b>	<b>24.7</b>	<b>62.7</b>	<b>12.6</b>	<b>28.5</b>	<b>71.5</b>	<b>100.0</b>	<b>38.4</b>	<b>61.6</b>	<b>44.8</b>	<b>55.2</b>	<b>27.6</b>	<b>72.4</b>

# VOTE FOR PARTISAN OFFICES IN STATE LEGISLATIVE DISTRICTS BY PRECINCT

## 1976 GENERAL ELECTION

### DISTRICT 14

County  
**CARLTON**

Precincts

Precincts	Persons Registered As Of 7:00 a.m. Election Day	Persons Registering On Election Day	Total Number Of Persons Who Voted	PRESIDENT AND VICE PRESIDENT		U.S. SENATOR		U.S. REP. DISTRICT 8		STATE SENATOR DISTRICT 14		STATE REP. DISTRICT 14A		STATE REP. DISTRICT 14B	
				Ford and Dole Independent-Republican	Carter and Mondale Democratic-Farmer-Labor	Anderson and Shackleford American	McCarthy and Stein McCarthy '76 Principle	Jerry Brekke Independent-Republican	Hubert H. Humphrey Democratic-Farmer-Labor	Paul Helm American	James L. Oberstar Democratic-Farmer-Labor	Florian Chmielewski Democratic-Farmer-Labor	Douglas Carlson Independent-Republican	Dick Moncrief Democratic-Farmer-Labor	Robert F. Kolosky Christian-Pro-Life
Clouet															
W-1	1,004	225	1,034	386	619	1	18	197	818	7	900	908		457	549
W-2	1,155	264	1,205	276	888	1	20	140	1,038	7	1,098	1,066		465	713
W-3	1,124	318	1,212	429	744	3	18	246	934	11	1,101	1,075		552	641
W-4	964	324	1,142	437	662	6	26	231	886	7	1,037	987		582	539
W-5, P-1	588	183	668	220	426	2	12	115	533	10	609	583		310	347
W-5, P-2	356	97	380	89	275	1	8	41	324	5	355	334		148	214
Barnum City	205	63	239	89	144	0	4	50	183	1	222	207	128	66	38
Carlton City	381	91	391	147	229	1	4	60	329	3	349	341	—	—	—
Cromwell City	75	36	111	32	72	0	2	20	85	2	89	92	43	54	6
Kettle River City	110	18	117	17	99	0	0	10	107	0	111	100	42	46	23
Moose Lake City	583	195	699	286	385	0	14	170	495	14	600	582	400	135	138
Scanlon City	553	111	557	167	378	0	5	85	458	2	499	483	—	—	—
Thomson City	87	14	82	12	69	0	0	2	80	0	79	76	—	—	234
Wrenshall City	86	32	104	23	77	1	3	3	96	2	97	91	—	—	—
Wright City	72	21	88	35	53	0	0	23	62	1	74	75	30	43	8
Atkinson Twp	109	33	124	36	83	0	3	18	102	2	116	109	69	43	9
Automba Twp	66	53	74	12	59	0	2	6	64	2	63	64	33	20	16
Barnum Twp	254	95	314	112	189	1	8	56	245	1	289	266	160	86	60
Beseman Twp	41	19	55	14	39	1	1	12	40	2	49	45	19	22	8
Blackhoof Twp	269	70	275	62	198	1	7	41	222	3	239	238	—	—	—
Corona Twp	34	17	46	6	40	0	0	1	43	2	43	39	18	20	7
Eagle Twp	217	94	296	58	226	0	3	33	243	3	250	237	108	130	23
Holyoke Twp	128	22	133	20	105	0	5	15	113	2	121	102	42	75	8
Kalevala Twp	139	34	155	38	110	1	4	20	129	2	138	121	62	59	25
Lakeview Twp	60	22	72	13	57	0	1	4	66	0	65	66	15	45	9
Mahtowa Twp	204	56	247	62	180	0	4	41	200	5	220	208	117	100	24
Moose Lake Twp	386	105	420	128	281	1	8	84	320	8	372	362	238	94	79
Perch Lake Twp	274	100	351	80	256	3	8	32	296	9	318	314	121	182	29
Red Clover Twp	89	45	116	17	96	1	1	12	94	8	107	97	42	53	11

Sawyer Twp	138	54	168	23	139	0	1	14	148	4	151	151	46	97	8	—	—
Silver Twp	152	55	194	39	150	0	3	32	151	4	182	169	98	49	39	—	—
Silver Brook Twp	175	97	249	68	173	1	5	41	199	4	224	206	—	—	—	66	171
Skelton Twp	135	42	152	46	102	0	2	26	123	1	142	136	73	54	22	—	—
Split Rock Twp	85	14	85	29	54	0	0	16	65	2	77	76	36	13	33	—	—
Thomson Twp	1,483	484	1,732	578	1,098	1	31	312	1,366	18	1,542	1,453	—	—	—	658	1,036
Twin Lakes Twp	537	217	681	243	414	2	7	143	516	10	598	578	—	—	—	277	383
Wrenshall Twp	79	60	123	42	78	0	1	18	92	6	108	103	—	—	—	34	79
<b>TOTAL</b>	<b>12,397</b>	<b>3,780</b>	<b>14,091</b>	<b>4,371</b>	<b>9,247</b>	<b>29</b>	<b>239</b>	<b>2,370</b>	<b>11,265</b>	<b>170</b>	<b>12,634</b>	<b>12,140</b>	<b>1,940</b>	<b>1,486</b>	<b>623</b>	<b>4,081</b>	<b>5,520</b>

**CHISAGO**

<b>Precincts</b>																	
Nessel	513	233	661	201	439	7	7	96	469	87	555	543	235	329	46		
<b>TOTAL</b>	<b>513</b>	<b>233</b>	<b>661</b>	<b>201</b>	<b>439</b>	<b>7</b>	<b>7</b>	<b>96</b>	<b>469</b>	<b>87</b>	<b>555</b>	<b>543</b>	<b>235</b>	<b>329</b>	<b>46</b>		

**PINE**

<b>Precincts</b>																	
Arlone Twp	110	14	111	45	62	0	2	26	71	13	88	86	73	33	4		
Arna Twp	52	6	49	24	22	0	3	19	27	2	35	32	34	15	0		
Barry Twp	135	55	165	50	101	8	5	31	100	32	133	129	117	40	7		
Birch Creek Twp	109	35	135	27	107	0	0	23	110	1	116	116	73	31	27		
Bremen Twp	75	17	88	14	69	0	2	10	77	0	83	75	48	26	11		
Brook Park Twp	131	32	132	31	92	3	2	18	96	20	114	110	78	44	5		
Bruno Twp	57	14	70	17	49	1	2	12	52	3	58	55	43	17	8		
Chengwatana Twp	225	49	226	67	131	15	8	34	125	64	183	185	113	90	14		
Clover Twp	58	9	63	48	11	0	2	33	12	15	33	49	61	1	0		
Crosby Twp	37	11	35	5	30	0	0	1	29	5	30	32	22	8	4		
Danforth Twp	27	10	36	26	10	0	0	15	12	9	21	29	36	0	0		
Dell Grove Twp	231	50	251	94	147	10	0	51	172	25	219	221	174	66	5		
Finlayson Twp	123	53	155	48	96	3	7	20	115	17	139	130	105	38	10		
Fleming Twp	21	20	20	5	15	0	0	5	15	0	18	18	10	8	2		
Hinckley Twp	207	101	279	92	159	16	9	54	164	56	229	222	192	51	23		
Kerrick Twp	116	36	132	31	96	0	2	24	106	1	121	113	76	34	16		
Kettle River Twp	200	64	203	34	154	2	7	121	178	0	174	163	94	70	26		
Mission Creek Twp	194	36	188	48	123	12	4	18	120	48	167	164	105	68	13		
Munch Twp	38	29	64	18	45	1	0	6	43	14	48	52	34	25	2		
New Dosey Twp	46	14	53	9	39	0	2	4	45	4	47	42	27	23	0		
Nickerson Twp	64	1	62	15	44	0	1	8	53	1	57	55	27	30	2		
Noman Twp	88	20	101	23	71	0	6	17	81	1	84	87	63	29	7		
Ogema Twp	63	14	63	14	45	0	0	10	47	3	46	47	38	15	4		
Park Twp	23	4	27	11	16	0	0	8	18	0	22	21	18	7	1		
Partridge Twp	165	71	221	64	145	0	6	34	169	10	188	189	161	50	5		
Pine City Twp	393	123	448	157	263	8	9	92	285	64	373	387	281	144	16		

62

# VOTE FOR PARTISAN OFFICES IN STATE LEGISLATIVE DISTRICTS BY PRECINCT

## 1976 GENERAL ELECTION

### DISTRICT 14

#### County

#### PINE

(continued)

	Persons Registered As Of 7:00 a.m. Election Day	Persons Registering On Election Day	Total Number Of Persons Who Voted	PRESIDENT AND VICE PRESIDENT		U.S. SENATOR		U.S. REP. DISTRICT 8		STATE SENATOR DISTRICT 14		STATE REP. DISTRICT 14A		STATE REP. DISTRICT 14B	
				Ford and Dole Independent-Republican	Carter and Mondale Democratic-Farmer-Labor	Anderson and Shackleford American	McCarthy and Stein McCarthy 76 Principle	Jerry Brekke Independent-Republican	Hubert H. Humphrey Democratic-Farmer-Labor	Paul Helm American	James L. Oberstar Democratic-Farmer-Labor	Florian Chmielewski Democratic-Farmer-Labor	Douglas Carlson Independent-Republican	Dick Moncreif Democratic-Farmer-Labor	Robert F. Kolosky Christian-Pro-Life
Pine Lake Twp	295	29	235	70	158	0	4	45	167	21	201	199	155	68	7
Pokegama Twp	635	157	694	224	433	17	8	120	441	117	572	569	377	266	26
Royalton Twp	266	97	301	77	208	7	3	36	198	60	261	244	158	108	17
Sandstone Twp	184	92	253	106	126	1	6	66	153	27	191	200	205	31	9
Sturgeon Lake Twp	281	50	259	54	195	1	6	29	218	2	222	213	132	58	60
Wilma Twp	26	10	32	11	19	1	1	6	22	0	27	28	23	9	0
Windemere Twp	403	86	452	126	314	0	8	69	373	3	403	380	252	130	58
Askov City	186	39	204	68	126	2	6	42	148	10	173	170	146	47	6
Brook Park City	65	9	66	22	41	1	0	11	38	16	52	56	39	20	5
Bruno City	58	16	62	14	47	0	0	3	57	0	51	50	30	19	4
Denham City	31	2	30	7	22	0	0	5	25	0	28	26	17	6	7
Finlayson City	106	20	116	46	67	2	0	26	83	3	87	96	71	27	14
Henriette City	25	6	19	6	13	0	0	2	13	3	13	13	8	10	0
Hinckley City	444	130	496	228	243	10	9	152	285	51	393	388	340	114	21
Kerrick City	44	4	43	19	23	0	0	9	33	0	38	34	20	13	8
Pine City - East	613	136	603	254	322	9	8	123	369	89	473	466	368	182	21
Pine City - West	657	114	672	284	243	25	10	141	403	115	557	542	438	177	30
Rock Creek City	352	131	445	131	283	20	4	67	279	93	366	358	262	152	19
Sandstone City	499	164	577	235	318	6	13	139	389	41	463	439	398	143	21
Willow River City	143	42	167	58	99	1	5	25	129	4	137	141	83	35	43
<b>TOTAL</b>	<b>8,281</b>	<b>2,222</b>	<b>9,103</b>	<b>3,057</b>	<b>5,442</b>	<b>182</b>	<b>170</b>	<b>1,810</b>	<b>6,145</b>	<b>1,063</b>	<b>7,534</b>	<b>7,421</b>	<b>5,625</b>	<b>2,578</b>	<b>588</b>

### ST. LOUIS

#### Precincts

Arrowhead	88	15	87	16	61	0	6	9	69	5	69	69	21	53	3
Fine Lakes	79	23	90	13	74	0	1	12	76	1	72	70	25	50	8
Floodwood 1st	280	101	330	66	259	0	4	43	276	5	296	275	128	155	16

2nd .....	131	83	200	29	167	0	0	15	183	0	186	176	59	120	5			
Halden .....	75	30	93	24	68	0	0	12	74	4	79	79	32	49	4			
Prairie Lake .....	28	9	34	10	24	0	0	6	26	0	33	29	13	19	1			
Stoney Brook .....	82	7	75	16	58	0	1	12	59	3	66	67	29	38	4			
Brevator .....	274	174	423	83	329	0	7	31	377	8	390	359				68	339	
Hermantown																		
1st .....	844	197	720	201	497	1	7	95	602	10	635	568					145	546
2nd .....	1,033	160	885	242	617	0	15	127	744	2	780	725					202	648
3rd .....	583	78	506	126	368	1	7	68	431	4	445	411					101	389
4th .....	751	105	658	167	472	0	8	93	554	4	592	530					138	506
Solway .....	739	176	716	156	393	2	11	83	614	10	661	617					157	535
<b>TOTAL .....</b>	<b>4,987</b>	<b>1,158</b>	<b>4,817</b>	<b>1,149</b>	<b>3,387</b>	<b>4</b>	<b>67</b>	<b>606</b>	<b>4,085</b>	<b>56</b>	<b>4,304</b>	<b>3,975</b>	<b>307</b>	<b>484</b>	<b>41</b>	<b>811</b>	<b>2,963</b>	
<b>DISTRICT 14 TOTAL ..</b>	<b>26,178</b>	<b>7,393</b>	<b>28,672</b>	<b>8,778</b>	<b>18,515</b>	<b>222</b>	<b>483</b>	<b>4,882</b>	<b>21,964</b>	<b>1,376</b>	<b>25,027</b>	<b>24,079</b>	<b>8,107</b>	<b>4,877</b>	<b>1,298</b>	<b>4,892</b>	<b>8,483</b>	
<b>% OF VOTE .....</b>				<b>31.4</b>	<b>66.1</b>	<b>.8</b>	<b>1.7</b>	<b>17.3</b>	<b>77.8</b>	<b>4.9</b>	<b>100.0</b>	<b>100.0</b>	<b>56.8</b>	<b>34.1</b>	<b>9.1</b>	<b>36.6</b>	<b>63.4</b>	

# VOTE FOR PARTISAN OFFICES IN STATE LEGISLATIVE DISTRICTS BY PRECINCT

## 1976 GENERAL ELECTION

### DISTRICT 15

County

**BIG STONE**

Precincts

Precincts	Persons Registered As Of 7:00 a.m. Election Day	Persons Registering On Election Day	Total Number Of Persons Who Voted	PRESIDENT AND VICE PRESIDENT			U.S. SENATOR		U.S. REP. DISTRICT 6		U.S. REP. DISTRICT 7		STATE SEN. DISTRICT 15		STATE REP. DISTRICT 15A	STATE REP. DISTRICT 15B	
				Ford and Dole Independent-Republican	Carter and Mondale Democratic-Farmer-Labor	Anderson and Shactetford American	McCarthy and Stein McCarthy 76 Principle	Jerry Brekke Independent-Republican	Hubert H. Humphrey Democratic-Farmer-Labor	Paul Helm American	James (Jim) Anderson Independent-Republican	Richard Nolan Democratic-Farmer-Labor	Bob Leiseth Independent-Republican	Bob Bergland Democratic-Farmer-Labor	Roger Strand Democratic-Farmer-Labor	Charles Berg Independent	Delbert Anderson Independent-Republican
Akron .....	158	32	176	27	140	5	3	22	131	23	42	131	99	72		59	115
Almond .....	93	27	111	32	74	1	1	27	82	2	27	82	56	51		38	72
Artichoke .....	73	21	90	22	65	1	1	3	75	12	11	79	58	31		12	78
Big Stone .....	129	78	194	65	118	0	6	56	133	5	70	124	82	110		75	118
Browns Valley .....	369	30	328	63	247	1	2	0	274	0	43	276	211	96		59	251
Foster .....	98	13	81	24	53	0	2	22	56	0	19	58	44	33		25	52
Graceville .....	54	25	74	17	54	0	1	9	62	2	16	53	26	43		28	41
Malta .....	82	18	89	17	72	0	0	9	72	8	9	79	55	32		24	62
Moonshine .....	100	41	121	40	76	0	2	14	91	13	37	78	31	88		37	76
Odessa .....	127	23	130	37	88	4	1	23	92	13	42	86	73	34		44	81
Otrej .....	64	20	78	19	55	0	2	14	62	1	18	60	40	34		25	53
Prior .....	101	39	130	37	91	2	0	25	93	10	36	90	55	73		46	79
Toqua .....	50	26	70	10	55	0	3	6	63	0	11	58	39	28		16	53
Barry .....	25	6	27	2	24	0	1	2	22	0	5	22	17	10		4	20
Clinton .....	297	116	371	110	252	1	0	73	272	12	106	252	176	175		124	223
Correll .....	60	3	47	4	38	5	0	6	34	7	14	30	28	19		13	32
Graceville .....	462	58	405	102	275	7	6	51	315	29	92	295	182	205		134	251
Odessa .....	104	14	105	40	59	2	0	27	62	10	48	51	51	46		31	65
Ortonville 1st .....	784	172	808	396	377	8	4	291	463	33	40	386	319	455		385	400
Ortonville 2nd .....	641	139	662	268	368	5	10	188	428	28	252	389	288	346		264	376
<b>TOTAL .....</b>	<b>3871</b>	<b>901</b>	<b>4097</b>	<b>1332</b>	<b>258</b>	<b>42</b>	<b>45</b>	<b>868</b>	<b>2882</b>	<b>208</b>	<b>1298</b>	<b>2679</b>	<b>1930</b>	<b>1981</b>		<b>1443</b>	<b>2498</b>

### CHIPPEWA

Precincts

Big Bend .....	216	31	212	45	160	0	1	28	175	6	33	175	163	45		55	154
Crate .....	146	38	158	57	97	1	1	44	97	15	57	97	77	75		69	85
Grace .....	140	30	153	38	113	0	0	28	118	3	32	116	88	59		60	87
Granite Falls Twp. ....	156	41	175	56	113	0	2	41	123	8	55	118	111	58		60	109

Havelock	131	31	148	42	103	0	2	24	119	5	33	114	75	71	64	83
Kragero	130	19	131	46	83	0	0	32	95	2	39	91	67	59	43	83
Leenthrop	162	30	178	38	136	0	0	32	135	10	39	139	111	63	56	120
Lone Tree	139	40	162	55	89	1	12	28	109	22	56	103	82	70	62	93
Louriston	154	25	164	68	93	2	1	52	99	11	73	87	70	90	73	89
Mandt	155	34	167	35	131	0	0	26	139	0	28	139	107	59	50	117
Rheiderland	140	75	199	126	61	5	3	62	82	49	119	74	79	101	126	69
Rosewood	209	45	222	104	107	2	1	66	133	21	94	123	106	90	136	79
Stoneham	143	51	178	69	104	2	1	42	121	14	61	116	104	69	73	101
Tunsberg	131	17	139	32	104	0	0	25	111	2	31	106	95	41	44	93
Woods	133	36	162	53	102	5	1	42	104	16	69	91	90	68	68	92
Clara City	697	187	771	412	310	14	10	264	337	85	360	350	335	386	444	330
Granite Falls 2w	347	155	412	154	240	7	5	97	288	19	139	267	242	136	138	245
Maynard	240	73	274	91	167	3	3	60	191	16	74	188	162	92	106	155
Milan	270	41	288	128	157	0	3	100	178	7	110	173	173	108	120	159
Watson	136	21	146	34	110	0	0	19	117	3	28	112	101	38	41	100
<b>TOTAL</b>	<b>3975</b>	<b>1020</b>	<b>4439</b>	<b>1683</b>	<b>2580</b>	<b>42</b>	<b>46</b>	<b>1112</b>	<b>2871</b>	<b>314</b>	<b>1530</b>	<b>2779</b>	<b>2438</b>	<b>1778</b>	<b>1888</b>	<b>2443</b>

## LAC QUI PARLE

Precincts																
Agassiz Twp.	70	24	89	35	52	1	0	28	56	1	29	59	44	41	22	66
Bellingham City	184	32	172	74	83	6	3	40	111	15	64	100	82	79	49	120
Huntho Twp.	87	32	111	49	57	0	2	29	68	13	46	63	53	55	39	71
Lac Qui Parle Twp.	170	20	160	45	104	1	1	29	118	7	47	110	98	45	46	110
Lake Shore Twp.	161	43	191	50	139	0	0	32	150	6	43	145	108	77	35	155
Louisburg City	43	2	38	11	26	0	0	8	30	0	14	24	20	17	6	32
Nassau City	70	12	82	22	57	0	1	13	66	2	19	61	53	20	21	59
Perry Twp.	83	40	123	44	71	2	0	32	74	15	48	72	50	64	39	81
Walter Twp.	132	28	138	46	75	12	2	37	75	23	51	84	66	62	56	82
Yellow Bank Twp.	85	74	149	29	106	9	3	19	106	21	40	105	59	90	48	99
<b>TOTAL</b>	<b>1085</b>	<b>307</b>	<b>1253</b>	<b>405</b>	<b>770</b>	<b>31</b>	<b>12</b>	<b>267</b>	<b>854</b>	<b>103</b>	<b>401</b>	<b>823</b>	<b>633</b>	<b>550</b>	<b>361</b>	<b>875</b>

## POPE

Precincts																
Bangor	*	*	127	42	78	6	1	29	87	9	26	96	76	48	59	64
Barsness	*	*	107	26	74	1	4	11	88	5	10	93	57	46	67	39
Ben Wade	*	*	149	54	88	1	5	30	100	18	37	112	56	85	90	57
Blue Mounds	*	*	144	34	103	0	2	23	115	6	27	114	82	59	86	56
Chippewa Falls	*	*	182	46	126	1	1	28	140	10	32	143	108	67	78	98
Gilchrist	*	*	137	48	78	2	4	27	29	9	28	104	77	47	40	90
Glenwood Twp.	*	*	400	148	238	5	1	93	269	3	81	307	204	185	173	223
Grove Lake	*	*	151	35	107	2	1	27	114	15	24	117	84	57	51	94
Hoff	*	*	112	28	77	0	1	16	92	4	11	99	58	54	36	72
Lake Johanna	*	*	80	13	62	0	1	8	70	2	7	67	50	22	14	61

# VOTE FOR PARTISAN OFFICES IN STATE LEGISLATIVE DISTRICTS BY PRECINCT

## 1976 GENERAL ELECTION

### DISTRICT 15

#### County

#### POPE

(continued)

#### Precincts

Precincts	Persons Registered As Of 7:00 a.m. Election Day	Persons Registering On Election Day	Total Number Of Persons Who Voted	PRESIDENT AND VICE PRESIDENT		U.S. SENATOR		U.S. REP. DISTRICT 6		U.S. REP. DISTRICT 7		STATE SEN. DISTRICT 15		STATE REP. DISTRICT 15A		STATE REP. DISTRICT 15B	
				Ford and Dole Independent-Republican	Carter and Mondale Democratic-Farmer-Labor	Anderson and Shackleford American	McCarthy and Stein McCarthy 76 Principle	Jerry Brekke Independent-Republican	Hubert H. Humphrey Democratic-Farmer-Labor	Paul Helm American	James (Jim) Anderson Independent-Republican	Richard Nolan Democratic-Farmer-Labor	Bob Leiselth Independent-Republican	Bob Bergland Democratic-Farmer-Labor	Roger Strand Democratic-Farmer-Labor	Charles Berg Independent	Delbert Anderson Independent-Republican
Langhei .....	*	*	159	23	132	0	0	15	139	0		16	138	93	60	57	99
Leven .....	*	*	267	88	171	1	6	61	184	19		56	205	141	119	111	154
Minnewaska .....	*	*	200	76	111	0	9	58	122	13		62	135	105	88	78	118
New Prairie .....	*	*	132	59	69	1	2	35	89	6		30	99	62	69	86	45
Nora .....	*	*	162	59	92	8	2	31	111	19		42	112	83	76	98	61
Reno .....	*	*	184	40	143	0	0	24	136	21		31	145	103	72	91	88
Rolling Forks .....	*	*	125	23	99	2	0	17	106	2		12	110	61	64	56	67
Walden .....	*	*	127	43	81	0	0	23	92	6		24	101	70	55	73	51
Westport Twp. ....	*	*	152	36	106	7	0	29	102	21		32	113	85	63	79	70
White Bear Lake .....	*	*	273	106	162	1	1	67	187	15		61	206	119	144	198	70
Cyrus .....	*	*	214	105	105	0	0	67	133	9		70	136	127	82	142	67
Farwell .....	*	*	50	15	33	0	0	12	37	1		8	40	27	20	19	31
Glenwood City 1st .....	*	*	663	232	406	11	1	142	456	58		120	528	362	277	269	381
Glenwood City 2nd .....	*	*	782	390	347	3	10	263	448	49		238	504	350	387	388	361
Long Beach .....	*	*	148	75	63	4	3	51	76	17		54	88	62	80	66	76
Lowry .....	*	*	138	73	58	1	1	69	59	5		57	74	41	87	93	39
Sedan .....	*	*	41	7	33	0	0	6	32	1		3	37	29	8	10	27
Starbuck .....	*	*	678	261	393	3	1	157	463	30		169	486	344	308	434	229
Villard .....	*	*	152	55	93	0	1	33	104	13		43	102	77	66	55	96
Westport .....	*	*	31	11	18	1	0	8	17	5		8	21	13	17	16	15
<b>TOTALS</b> .....	*	*	<b>6267</b>	<b>2251</b>	<b>3746</b>	<b>61</b>	<b>58</b>	<b>1460</b>	<b>4197</b>	<b>391</b>		<b>1419</b>	<b>4632</b>	<b>3206</b>	<b>2812</b>	<b>3113</b>	<b>2999</b>

### STEVENS

#### Precincts

Alberta, City .....	73	33	101	30	68	0	3	12	82	3		14	81	34	61	49	45
Baker Twp .....	101	27	116	46	67	2	0	15	93	8		22	90	20	94	52	60
Chokio, City .....	243	75	280	108	153	0	5	50	195	15		56	207	60	218	160	108
Darnen Twp. ....	189	29	179	90	83	1	3	55	103	16		57	110	43	127	130	41

\* — Pope County exempt from voter registration (M.S. 201.021)



Donnelly, City .....	192	28	166	57	97	1	1	29	117	15	36	120	72	87	96	62		
Donnelly Twp. ....	112	24	115	46	67	0	0	32	78	4	30	83	30	83	67	47		
Eldorado Twp .....	85	18	92	45	45	0	2	31	54	7	20	71	19	72	57	34		
Everglade Twp .....	91	21	94	24	67	0	0	16	78	0	16	76	18	75	40	54		
Framnas Twp .....	116	46	189	90	96	0	2	61	107	17	49	139	71	113	139	49		
Hancock, City .....	375	120	412	212	183	1	8	137	240	23	131	267	173	222	241	155		
Hodges Twp .....	132	34	159	90	65	1	3	75	80	1	59	95	54	102	109	46		
Horton Twp .....	143	25	133	66	64	1	2	52	65	14	36	95	34	95	—	—	59	67
Moore Twp .....	128	38	138	82	50	2	1	49	72	14	48	86	39	97	99	37		
Morris .....	224	39	219	92	119	0	2	58	142	16	52	159	75	137	132	79		
Morris, City W-1 .....	1199	222	1084	427	603	3	14	257	747	56	217	817	498	556	669	389		
Morris, City W-2 .....	1085	364	1027	387	565	0	30	203	740	39	204	744	567	387	517	430		
Morris, City W-3 .....	907	153	795	360	394	0	15	217	529	31	190	575	339	432	537	237		
Pepperton Twp .....	99	37	125	37	85	0	0	11	95	13	17	105	45	79	50	73		
Rendsville Twp .....	124	24	124	68	45	1	2	44	60	15	46	75	29	94	81	38		
Scott Twp .....	109	21	113	36	72	0	3	26	77	9	27	85	43	69	50	63		
Stevens Twp .....	92	7	87	19	65	0	0	12	74	0	13	72	28	57	—	—	19	64
Swan Lake Twp .....	121	26	122	47	67	4	3	39	65	16	35	82	44	75	76	41	—	—
Synnes Twp .....	69	19	81	25	51	0	0	14	62	2	10	69	25	54	—	—	16	60
TOTAL .....	6009	1430	5951	2484	3171	17	99	1495	3955	334	1385	4303	2360	3386	3351	2088	94	191

## SWIFT

Precincts																			
Appleton City .....	931	258	1020	389	590	9	10	224	681	91	215	763	483	493	—	—	345	645	
Appleton Twp .....	152	49	138	49	80	4	1	34	88	15	36	99	59	78	—	—	37	101	
Benson City, 1st W .....	1029	196	954	358	545	4	13	226	661	42	214	703	466	456	458	467	—	—	
Benson City, 2nd W .....	1075	158	1019	407	573	7	9	245	724	37	252	726	469	521	548	447	—	—	
Benson Twp .....	159	48	198	62	132	0	2	42	150	6	36	162	108	86	89	109	—	—	
Camp Lake Twp .....	180	33	213	29	178	0	1	16	188	5	16	196	145	62	67	142	—	—	
Cashel Twp .....	107	33	140	47	87	5	1	32	95	13	36	101	63	73	—	—	60	73	
Clontarf City .....	88	15	85	15	67	0	0	3	76	4	2	81	63	20	17	64	—	—	
Clontarf Twp .....	46	23	59	4	54	1	0	2	54	2	4	54	43	14	7	51	—	—	
Danvers City .....	61	23	72	17	55	0	0	10	58	1	7	59	31	38	—	—	19	49	
De Graff City .....	117	12	110	30	74	0	2	14	88	5	19	84	68	35	36	66	—	—	
Dublin Twp .....	95	34	118	36	73	2	3	10	90	11	18	95	61	52	38	52	—	—	
Edison Twp .....	101	36	120	25	87	1	2	17	95	4	14	102	72	47	—	—	15	103	
Fairfield Twp .....	124	15	124	19	101	0	0	10	110	3	15	107	55	68	—	—	29	92	
Hayes Twp .....	134	37	153	28	119	2	0	14	126	12	14	135	100	50	53	96	—	—	
Hegher Twp .....	106	19	109	20	79	0	2	17	82	10	20	88	45	64	—	—	28	81	
Holloway City .....	71	19	78	13	61	0	1	9	62	5	13	64	47	28	—	—	19	57	
Kerkhoven City .....	342	80	412	196	202	4	4	108	257	35	121	272	171	218	226	164	—	—	
Kerkhoven Twp .....	166	54	209	38	166	0	0	13	185	8	17	190	154	51	46	157	—	—	
Kildare Twp .....	111	33	132	28	98	0	3	14	108	10	12	119	87	43	36	93	—	—	
Marysland Twp .....	114	29	103	15	80	6	1	7	89	7	8	95	43	60	—	—	22	79	
Mayer Twp .....	90	20	103	34	66	0	1	20	73	8	19	82	55	46	—	—	32	68	
Murdock City .....	170	41	188	44	132	2	3	24	152	7	26	158	127	55	67	109	—	—	

# VOTE FOR PARTISAN OFFICES IN STATE LEGISLATIVE DISTRICTS BY PRECINCT

## 1976 GENERAL ELECTION

### DISTRICT 15

County

SWIFT

(continued)

Precincts

Precincts	Persons Registered As Of 7:00 a.m. Election Day	Persons Registering On Election Day	Total Number Of Persons Who Voted	PRESIDENT AND VICE PRESIDENT			U.S. SENATOR		U.S. REP DISTRICT 6		U.S. REP DISTRICT 7		STATE SEN DISTRICT 15		STATE REP DISTRICT 15A		STATE REP DISTRICT 15B		
				Ford and Dole Independent-Republican	Carter and Mondale Democratic-Farmer-Labor	Anderson and Shackleford American	McCarthy and Stein McCarthy '76 Principle	Jerry Brekke Independent-Republican	Hubert H. Humphrey Democratic-Farmer-Labor	Paul Helm American	James (Jim) Anderson Independent-Republican	Richard Nolan Democratic-Farmer-Labor	Bob Leiseth Independent-Republican	Bob Bergland Democratic-Farmer-Labor	Roger Strand Democratic-Farmer-Labor	Charles Berg Independent	Delbert Anderson Independent-Republican	Wayne Schumacher Democratic-Farmer-Labor	Gene Smith Independent-Republican
Pillsbury Twp. ....	127	48	159	44	110	0	1	18	117	21		21	133	70	86	66	96	—	—
Shible Twp. ....	97	28	107	33	69	0	4	20	70	15		23	84	44	61	—	—	29	77
Six Mile Grove Twp. ....	100	27	114	28	80	2	3	11	94	7		15	97	62	52	—	—	28	84
Swenoda Twp. ....	122	36	142	26	111	1	3	13	122	5		16	121	75	62	—	—	44	95
Tara Twp. ....	79	28	103	14	85	0	3	4	98	1		8	94	60	41	—	—	19	82
Turning Twp. ....	244	62	284	92	188	1	1	46	223	12		55	220	144	133	—	—	94	177
West Bank Twp. ....	124	32	143	50	86	0	3	36	102	2		23	109	71	60	—	—	54	83
<b>TOTAL</b> .....	<b>6462</b>	<b>1526</b>	<b>6909</b>	<b>2190</b>	<b>4428</b>	<b>51</b>	<b>77</b>	<b>1259</b>	<b>5118</b>	<b>404</b>		<b>1295</b>	<b>5393</b>	<b>3541</b>	<b>3153</b>	<b>1754</b>	<b>2107</b>	<b>874</b>	<b>1946</b>

### YELLOW MEDICINE

Precincts

Granite Falls - 1 .....	296	112	349	120	221	2	2	81	249	14	121	226		206	129			121	214	
Granite Falls - 2 .....	558	128	576	258	299	1	7	158	377	34	235	336		299	251			250	311	
Granite Falls - 3 .....	467	117	491	200	276	2	10	142	325	15	176	304		259	202			205	267	
<b>TOTAL</b> .....	<b>1321</b>	<b>357</b>	<b>1416</b>	<b>578</b>	<b>796</b>	<b>5</b>	<b>19</b>	<b>381</b>	<b>951</b>	<b>63</b>	<b>532</b>	<b>866</b>		<b>764</b>	<b>582</b>			<b>576</b>	<b>792</b>	
<b>DISTRICT 15 TOTAL</b> ...	<b>22,723</b>	<b>5,541</b>	<b>30,332</b>	<b>10,923</b>	<b>18,072</b>	<b>249</b>	<b>356</b>	<b>6,842</b>	<b>20,828</b>	<b>1,817</b>	<b>3,761</b>	<b>7,147</b>	<b>4,099</b>	<b>14,328</b>	<b>14,872</b>	<b>14,242</b>	<b>8,218</b>	<b>7,194</b>	<b>5,236</b>	<b>8,745</b>
<b>% OF VOTE</b> .....				<b>36.9</b>	<b>61.1</b>	<b>.8</b>	<b>1.2</b>	<b>23.2</b>	<b>70.6</b>	<b>6.2</b>	<b>34.5</b>	<b>65.5</b>	<b>22.2</b>	<b>77.8</b>	<b>50.9</b>	<b>49.1</b>	<b>53.3</b>	<b>46.7</b>	<b>37.5</b>	<b>62.5</b>

# DISTRICT 16

## County MEEKER

### Precincts

Precincts	Persons Registered As Of 7:00 a.m. Election Day	Persons Registering On Election Day	Total Number Of Persons Who Voted	PRESIDENT AND VICE PRESIDENT			U.S. SENATOR			U.S. REP. DISTRICT 6		STATE SENATOR DISTRICT 16		STATE REP. DISTRICT 16A		STATE REP. DISTRICT 16B		
				Ford and Dole Independent-Republican	Carter and Mondale Democratic-Farmer-Labor	Anderson and Shackleford American	McCarthy and Stein McCarthy '76 Principle	Jerry Brekke Independent-Republican	Hubert H. Humphrey Democratic-Farmer-Labor	Paul Helm American	James (Jim) Anderson Independent-Republican	Richard Nolan Democratic-Farmer-Labor	Richard L. Kinzer Independent-Republican	Ed Schrom Democratic-Farmer-Labor	Ervin M. Kraemer American	Joe T. Niehaus Independent-Republican	Ralph Braun Democratic-Farmer-Labor	Ed Hunsstiger Independent-Republican
Forest Prairie Twp	261	90	305	89	190	6	14	45	221	27	88	209	153	133	8		97	191
Manannah	233	83	276	92	159	18	7	62	164	49	88	180	68	167	34		106	165
Swede Grove	176	49	198	65	127	1	3	40	132	23	81	116	48	118	9		77	112
Union Grove	235	70	276	98	165	2	3	53	172	46	94	178	77	151	38		104	157
City of Eden Valley	280	58	270	102	144	5	11	69	149	37	95	158	82	137	35		105	151
Watkins	410	91	399	89	238	0	53	67	262	47	132	232	234	122	23		110	262
<b>TOTAL</b>	<b>1,595</b>	<b>441</b>	<b>1,724</b>	<b>535</b>	<b>1,023</b>	<b>32</b>	<b>91</b>	<b>336</b>	<b>1,100</b>	<b>229</b>	<b>578</b>	<b>1,073</b>	<b>662</b>	<b>828</b>	<b>147</b>		<b>599</b>	<b>1,038</b>

## STEARNS

### Precincts

Albany Twp	229	74	337	138	155	26	14	67	130	130	201	124	60	210	67	201	133	—	—
Ashley Twp	136	43	159	42	106	8	1	42	95	21	63	94	32	108	11	97	61	—	—
Avon Twp	501	186	629	205	328	54	26	118	298	190	302	296	108	310	197	376	225	—	—
Brockway Twp	617	201	747	202	447	72	18	98	413	214	311	416	80	401	235	366	351	—	—
Collegeville Twp	1,154	534	1,268	444	665	13	129	225	866	130	409	800	344	632	140	—	—	463	642
Crow Lake Twp	106	68	174	52	114	2	4	36	122	13	54	115	34	104	24	83	81	—	—
Crow River Twp	118	52	151	39	99	6	4	25	109	16	65	84	39	65	40	53	74	—	—
Eden Lake Twp	372	154	455	173	238	24	17	90	240	103	210	229	145	225	73	—	—	196	248
Fair Haven Twp	453	121	468	151	277	9	23	90	288	82	162	262	129	248	61	—	—	168	274
Farming Twp	229	97	315	137	129	20	6	71	111	135	189	111	52	155	106	—	—	138	172
Getty Twp	217	34	224	81	119	8	16	56	96	69	120	97	46	91	85	142	82	—	—
Grove Twp	491	90	517	267	190	30	19	134	218	162	324	180	82	306	119	326	187	—	—
Holding Twp	355	153	471	76	332	36	13	51	280	127	137	302	37	289	136	214	237	—	—
Krain Twp	309	74	346	124	160	42	9	74	106	157	209	123	51	192	99	237	97	—	—
Lake George Twp	167	40	183	64	99	12	5	37	98	45	95	84	52	51	75	91	91	—	—
Lake Henry Twp	187	42	212	102	79	24	5	51	85	73	146	63	67	57	86	—	—	111	98
Le Sauk Twp	674	128	802	371	360	30	31	222	380	180	431	347	219	401	142	470	295	—	—
Luxemburg Twp	307	111	374	198	135	27	9	82	139	144	207	158	128	154	86	—	—	232	148
Lynden Twp	241	168	370	93	257	3	8	41	262	61	110	254	60	251	42	—	—	121	237
Maine Prairie Twp	431	251	628	247	336	7	25	124	357	112	308	308	213	338	63	—	—	306	311
Melrose Twp	380	70	411	188	195	18	4	110	168	128	266	134	107	241	58	294	116	—	—
Millwood Twp	327	66	385	141	207	21	5	93	120	113	222	158	64	234	82	269	113	—	—

# VOTE FOR PARTISAN OFFICES IN STATE LEGISLATIVE DISTRICTS BY PRECINCT

## 1976 GENERAL ELECTION

County

**STEARNS**

(continued)

County	Persons Registered As Of 7:00 a.m. Election Day	Persons Registering On Election Day	Total Number Of Persons Who Voted	PRESIDENT AND VICE PRESIDENT		U.S. SENATOR		U.S. REP. DISTRICT 6		STATE SENATOR DISTRICT 16		STATE REP. DISTRICT 16A		STATE REP. DISTRICT 16B					
				Ford and Dole Independent-Republican	Carter and Mondale Democratic-Farmer-Labor	Anderson and Shackleford American	McCarthy and Stein McCarthy 76 Principle	Jerry Brekke Independent-Republican	Hubert H. Humphrey Democratic-Farmer-Labor	Paul Helm American	James (Jim) Anderson Independent-Republican	Richard Nolan Democratic-Farmer-Labor	Richard L. Kinzer Independent-Republican	Ed Schrom Democratic-Farmer-Labor	Ervin Kraemer American	Joe T. Niehaus Independent-Republican	Ralph Braun Democratic-Farmer-Labor	Ed Huntsliger Independent-Republican	B. J. Brinkman Democratic-Farmer-Labor
Munson Twp	338	152	435	228	168	20	18	106	189	133	243	187	111	230	70	—	—	144	286
North Fork Twp	115	38	133	24	102	5	2	23	94	14	34	91	41	52	27	63	66	—	—
Oak Twp	218	63	266	140	82	28	10	73	93	93	169	94	54	144	64	169	97	—	—
Paynesville Twp	455	141	509	280	201	13	8	189	242	64	273	225	233	197	64	—	—	276	228
Raymond Twp	137	23	131	31	97	1	1	22	94	12	32	98	22	88	19	81	47	—	—
Rockville Twp	433	171	526	259	224	15	23	144	210	168	328	185	197	230	78	—	—	341	181
St. Joseph Twp																			
P-1	861	514	1,050	413	563	19	41	170	716	147	394	640	255	591	124	—	—	392	225
P-2	408	248	516	170	316	5	15	68	360	80	194	314	107	341	43	—	—	195	297
St. Martin Twp	371	54	332	172	111	31	13	96	116	110	228	96	59	183	86	—	—	165	161
St. Wendel Twp	468	174	581	198	326	21	32	108	322	135	264	290	148	287	134	304	252	—	—
Sauk Centre Twp	346	129	425	174	224	11	11	103	243	68	181	234	98	257	54	273	149	—	—
Spring Hill Twp	284	33	246	113	114	9	5	62	111	62	151	92	93	92	61	—	—	125	110
Wakefield Twp	651	236	799	358	374	22	36	200	419	167	439	353	330	339	113	—	—	387	404
Zion Twp	219	39	231	87	103	23	15	57	96	75	128	98	62	93	74	—	—	89	138
Albany	750	175	806	385	351	31	24	201	374	205	416	355	137	558	98	427	366	—	—
Avon	340	75	363	148	184	9	18	60	201	93	172	176	110	153	92	190	160	—	—
Belgrade	406	93	409	182	202	1	9	125	250	32	205	195	170	130	95	173	224	—	—
Brooten	283	122	342	105	216	3	4	60	235	23	103	223	82	172	47	150	161	—	—
Cold Spring	1,060	225	1,118	536	496	20	42	262	582	243	625	453	498	421	179	—	—	565	539
Eden Valley	116	34	130	39	59	17	8	14	57	49	64	59	27	59	37	—	—	58	68
Elrosa	118	11	124	33	78	3	5	21	72	20	57	63	19	45	56	47	75	—	—
Freeport	284	62	327	158	137	12	9	79	142	93	190	128	51	185	87	190	131	—	—
Holdingford	257	71	328	73	231	8	11	42	213	60	98	220	37	201	78	134	180	—	—
Kimball	230	89	290	94	181	2	5	56	201	26	111	169	91	150	36	—	—	93	188
New Munich	115	43	147	75	51	0	4	51	49	34	86	57	26	90	26	73	60	—	—
Paynesville	893	255	1,063	538	482	11	20	297	597	138	516	513	427	474	127	—	—	413	612
Pleasant Lake	56	12	49	13	31	1	3	6	34	9	15	33	12	30	5	—	—	20	27
Richmond	439	115	479	277	159	17	15	143	223	98	290	173	138	270	62	—	—	160	318
Rockville	216	89	269	137	101	5	14	54	114	95	150	115	67	130	62	—	—	154	111
Roscoe	76	4	79	23	50	1	4	17	43	16	38	36	21	42	2	—	—	34	42

St. Anthony .....	46	1	47	14	28	0	4	8	17	18	19	25	9	21	17	33	13	—	—
St. Joseph .....	1,150	329	1,124	376	652	17	57	172	786	128	297	703	320	621	110	—	—	324	718
St. Stephen .....	161	56	192	85	67	28	7	15	66	108	111	70	12	71	107	131	53	—	—
Sartell .....	807	291	853	319	425	15	20	194	506	135	388	446	219	465	133	408	397	—	—
Melrose																			
P-1 .....	482	76	496	231	212	10	22	122	231	116	284	199	87	315	80	288	205	—	—
P-2 .....	576	113	607	253	307	14	7	124	321	129	306	281	116	357	110	318	275	—	—
Sauk Centre																			
P-1 .....	739	187	795	292	447	17	17	166	505	97	284	479	190	499	66	425	346	—	—
P-2 .....	919	243	987	382	509	34	29	220	574	149	426	520	251	577	123	598	368	—	—
<b>TOTAL .....</b>	<b>23,824</b>	<b>7,543</b>	<b>27,230</b>	<b>10,950</b>	<b>13,688</b>	<b>991</b>	<b>979</b>	<b>5,876</b>	<b>14,649</b>	<b>5,827</b>	<b>12,950</b>	<b>13,427</b>	<b>7,076</b>	<b>14,223</b>	<b>4,873</b>	<b>3,585</b>	<b>3,014</b>	<b>1,821</b>	<b>2,623</b>
<b>DISTRICT 16 TOTAL ..</b>	<b>25,419</b>	<b>7,984</b>	<b>28,954</b>	<b>11,485</b>	<b>14,711</b>	<b>1,023</b>	<b>1,070</b>	<b>6,212</b>	<b>15,749</b>	<b>6,056</b>	<b>13,528</b>	<b>14,500</b>	<b>7,738</b>	<b>15,051</b>	<b>5,020</b>	<b>7,696</b>	<b>5,788</b>	<b>6,259</b>	<b>8,172</b>
<b>% OF VOTE .....</b>				<b>40.6</b>	<b>52.0</b>	<b>3.6</b>	<b>3.8</b>	<b>22.2</b>	<b>56.2</b>	<b>21.6</b>	<b>48.3</b>	<b>51.7</b>	<b>27.8</b>	<b>54.1</b>	<b>18.1</b>	<b>57.1</b>	<b>42.9</b>	<b>43.4</b>	<b>56.6</b>

# VOTE FOR PARTISAN OFFICES IN STATE LEGISLATIVE DISTRICTS BY PRECINCT

## 1976 GENERAL ELECTION

### DISTRICT 17

#### County BENTON

Precincts	Persons Registered As Of 7:00 a.m. Election Day	Persons Registering On Election Day	Total Number Of Persons Who Voted	PRESIDENT AND VICE PRESIDENT				U.S. SENATOR			U.S. REP. DISTRICT 6		STATE SENATOR DISTRICT 17		STATE REP. DISTRICT 17A		STATE REP. DISTRICT 17B	
				Ford and Dole Independent-Republican	Carter and Mondale Democratic-Farmer-Labor	Anderson and Shackleford American	McCarthy and Stein McCarthy 76 Principle	Jerry Brekke Independent-Republican	Hubert H. Humphrey Democratic-Farmer-Labor	Paul Helm American	James (Jim) Anderson Independent-Republican	Richard Nolan Democratic-Farmer-Labor	Paul Eberhart Independent-Republican	Jack Kleinbaum Democratic-Farmer-Labor	Charlotte Henningsgaard Independent-Republican	Al Patton Democratic-Farmer-Labor	Jeff Blair Independent-Republican	James (Jim) Pehler Democratic-Farmer-Labor
Sauk Rapids Twp .....	215	147	337	117	196	10	7	63	204	66	154	125	93	227	110	215		
Sartell City .....	421	141	320	121	181	8	5	54	218	46	137	178	92	199	96	212		
Sauk Rapids City																		
P-1 .....	640	165	678	329	303	4	8	179	374	107	355	303	220	420	262	388		
P-2 .....	1,248	352	1,245	513	627	46	36	271	689	250	637	591	410	779	472	740		
P-3 .....	458	267	615	279	309	6	16	149	390	61	301	298	170	414	215	378		
St. Cloud City																		
W-2, P-1 .....	653	0	421	161	238	4	13	77	272	39	151	225	84	269	150	201		
W-2, P-2 .....	1,018	161	733	304	375	12	27	140	431	106	315	355	182	468	250	398		
W-2, P-3 .....	1,390	335	958	385	533	3	17	212	614	68	365	510	260	570	355	471		
<b>TOTAL .....</b>	<b>6,043</b>	<b>1,568</b>	<b>5,307</b>	<b>2,209</b>	<b>2,762</b>	<b>93</b>	<b>129</b>	<b>1,145</b>	<b>3,192</b>	<b>743</b>	<b>2,415</b>	<b>2,585</b>	<b>1,511</b>	<b>3,346</b>	<b>1,910</b>	<b>3,003</b>		

#### SHERBURNE

Precincts	Persons Registered As Of 7:00 a.m. Election Day	Persons Registering On Election Day	Total Number Of Persons Who Voted	Ford and Dole Independent-Republican	Carter and Mondale Democratic-Farmer-Labor	Anderson and Shackleford American	McCarthy and Stein McCarthy 76 Principle	Jerry Brekke Independent-Republican	Hubert H. Humphrey Democratic-Farmer-Labor	Paul Helm American	James (Jim) Anderson Independent-Republican	Richard Nolan Democratic-Farmer-Labor	Paul Eberhart Independent-Republican	Jack Kleinbaum Democratic-Farmer-Labor	Charlotte Henningsgaard Independent-Republican	Al Patton Democratic-Farmer-Labor	Jeff Blair Independent-Republican	James (Jim) Pehler Democratic-Farmer-Labor
St. Cloud																		
W-2, P-4 .....	914	135	720	288	395	6	24	155	463	70	321	354	303	346	179	459		
W-2, P-5 .....	1,453	334	992	465	471	10	36	272	594	72	434	494	425	489	287	607		
<b>TOTAL .....</b>	<b>2,367</b>	<b>469</b>	<b>1,712</b>	<b>753</b>	<b>866</b>	<b>16</b>	<b>60</b>	<b>427</b>	<b>1,057</b>	<b>142</b>	<b>755</b>	<b>848</b>	<b>728</b>	<b>835</b>	<b>466</b>	<b>1,066</b>		

#### STEARNS

Precincts	Persons Registered As Of 7:00 a.m. Election Day	Persons Registering On Election Day	Total Number Of Persons Who Voted	Ford and Dole Independent-Republican	Carter and Mondale Democratic-Farmer-Labor	Anderson and Shackleford American	McCarthy and Stein McCarthy 76 Principle	Jerry Brekke Independent-Republican	Hubert H. Humphrey Democratic-Farmer-Labor	Paul Helm American	James (Jim) Anderson Independent-Republican	Richard Nolan Democratic-Farmer-Labor	Paul Eberhart Independent-Republican	Jack Kleinbaum Democratic-Farmer-Labor	Charlotte Henningsgaard Independent-Republican	Al Patton Democratic-Farmer-Labor	Jeff Blair Independent-Republican	James (Jim) Pehler Democratic-Farmer-Labor
St. Augusta Twp .....	690	206	785	345	353	39	30	148	370	242	421	348	234	515			377	382
St. Cloud 1 Twp. ....	796	157	825	444	342	11	20	224	454	136	449	367	286	512			440	370
St. Cloud 2 Twp. ....	1,200	356	1,272	556	631	23	51	284	744	227	635	621	400	821			558	681
Waite Park City .....	1,338	407	1,424	477	849	16	49	265	940	186	518	877	361	1,002			544	840

City of St. Cloud

W-1, P-1	2,130	531	1,766	697	982	5	41	267	1,331	36	450	1,170	478	973			289	1,314
W-1, P-2	1,130	469	1,272	466	712	14	57	219	855	95	423	739	295	803			349	781
W-1, P-3	797	354	903	369	475	4	32	165	613	53	322	500	210	528			269	509
W-1, P-4	1,106	215	1,119	424	624	21	28	200	688	140	434	590	229	754			328	663
W-1, P-5	825	152	859	325	495	6	18	168	525	107	319	472	184	585			267	502
W-1, P-6	727	337	859	326	485	9	19	158	578	53	270	519	185	541			221	545
W-3, P-1	622	120	610	237	328	13	15	107	347	107	242	308	126	414	135	369	—	—
W-3, P-2	615	172	613	189	380	13	14	83	383	104	216	340	135	402	—	—	166	364
W-3, P-3	759	146	787	315	417	17	30	150	428	151	313	387	177	510	—	—	268	408
W-3, P-4	796	278	906	343	506	17	26	175	555	119	356	491	226	583	269	535	—	—
W-3, P-5	505	132	551	189	321	15	10	81	329	97	200	302	115	370	—	—	162	327
W-3, P-6	655	155	738	419	284	6	19	225	364	108	412	279	240	414	—	—	374	300
W-3, P-7	865	437	1,097	391	620	11	33	202	694	76	406	567	280	613	314	586		
W-4, P-1	299	77	307	82	200	5	13	48	190	39	90	176	54	210	65	174		
W-4, P-2	407	105	418	93	285	4	22	33	281	63	119	257	58	292	63	270		
W-4, P-3	770	168	826	398	364	11	32	224	437	93	383	362	210	502	287	423		
W-4, P-4	640	168	653	222	380	17	16	106	385	100	236	340	120	440	163	373		
W-4, P-5	1,235	323	1,316	623	628	14	31	311	751	155	608	593	303	847	501	631		
W-4, P-6	1,130	180	1,159	590	537	7	18	306	671	116	584	500	302	750	434	604		
W-4, P-7	251	55	261	104	141	1	9	51	151	32	114	123	52	179	—	—	82	147
<b>TOTAL</b>	<b>20,288</b>	<b>5,700</b>	<b>21,326</b>	<b>8,264</b>	<b>11,339</b>	<b>299</b>	<b>633</b>	<b>4,200</b>	<b>13,064</b>	<b>2,655</b>	<b>8,520</b>	<b>11,228</b>	<b>5,260</b>	<b>13,560</b>	<b>2,231</b>	<b>3,965</b>	<b>4,694</b>	<b>8,133</b>
<b>DISTRICT 17 TOTAL</b>	<b>28,698</b>	<b>7,737</b>	<b>28,345</b>	<b>11,208</b>	<b>13,967</b>	<b>408</b>	<b>822</b>	<b>5,772</b>	<b>17,313</b>	<b>3,540</b>	<b>11,690</b>	<b>14,661</b>	<b>7,237</b>	<b>17,972</b>	<b>4,869</b>	<b>7,803</b>	<b>4,694</b>	<b>8,133</b>
<b>% TOTAL VOTE</b>				<b>42.4</b>	<b>52.9</b>	<b>1.5</b>	<b>3.1</b>	<b>21.7</b>	<b>65.0</b>	<b>13.3</b>	<b>44.4</b>	<b>55.6</b>	<b>28.7</b>	<b>71.3</b>	<b>38.4</b>	<b>61.6</b>	<b>36.6</b>	<b>63.4</b>

## DISTRICT 18

County  
BENTON

Precincts	Persons Registered As Of 7:00 a.m. Election Day			PRESIDENT AND VICE PRESIDENT			U.S. SENATOR			U.S. REP. DISTRICT 6		U.S. REP. DISTRICT 8		STATE SENATOR DISTRICT 18		STATE REP. DISTRICT 18A		STATE REP. DISTRICT 18B		
	Persons Registering On Election Day	Total Number Of Persons Who Voted		Ford and Dole Independent-Republican	Carter and Mondale Democratic-Farmer-Labor	Anderson and Shackleford American	McCarthy and Stein McCarthy '76 Principle	Jerry Brekke Independent-Republican	Hubert H. Humphrey Democratic-Farmer-Labor	Paul Helm American	James (Jim) Anderson Independent-Republican	Richard Nolan Democratic-Farmer-Labor	James L. Oberstar Democratic-Farmer-Labor	Robert (Bob) Dunn Independent-Republican	Mert Auger Democratic-Farmer-Labor	Mike Ives Independent-Republican	Dick Welch Democratic-Farmer-Labor	Loretta Freihammer American	Bruce B. Stolte Independent-Republican	Bob McEachern Democratic-Farmer-Labor
Alberta Twp. ....	355	58	353	47	284	11	9	39	242	63	60	282		79	236	56	232	47		
Gilman Twp. ....	327	110	394	97	259	19	13	59	235	91	145	242		174	201	115	202	64		
Glendorado Twp. ....	300	106	368	123	228	6	2	81	219	62	141	215		203	142	143	157	48		
Graham Twp. ....	207	61	242	90	125	17	4	53	120	61	115	122		129	93	100	83	52		
Granite Ledge Twp. ....	281	51	310	98	195	6	8	65	176	65	98	211		153	149	96	168	45		
Langola Twp. ....	196	110	280	103	146	15	10	64	163	42	112	162		137	122	128	93	51		
Mayhew Lake Twp. ....	288	98	354	153	167	19	11	97	172	82	181	163		227	94	174	91	75		
Maywood Twp. ....	349	105	412	151	246	3	4	103	251	46	155	248		222	174	161	193	43		
Minden Twp. ....	521	272	697	249	381	33	22	142	397	145	325	354		401	254	311	191	180		
St. George Twp. ....	389	117	450	152	264	18	8	85	259	99	173	263		252	166	191	165	73		
Watab Twp. ....	623	276	791	262	482	4	30	152	505	9	297	485		390	347	380	310	82		
City of Foley	741	169	792	275	470	12	23	153	512	110	290	477		427	317	331	377	51		
City of Gilman	62	37	99	17	67	10	0	13	63	21	26	67		29	61	14	59	20		
City of Rice	153	94	226	60	144	5	11	37	142	33	61	156		83	114	99	97	20		
City of Ronneby	34	6	29	13	15	0	1	6	19	1	10	18		16	9	11	13	2		
<b>TOTAL</b> .....	<b>4,826</b>	<b>1,670</b>	<b>5,797</b>	<b>1,890</b>	<b>3,473</b>	<b>178</b>	<b>156</b>	<b>1,149</b>	<b>3,475</b>	<b>930</b>	<b>2,189</b>	<b>3,465</b>		<b>2,922</b>	<b>2,479</b>	<b>2,310</b>	<b>2,431</b>	<b>853</b>		

## County

## ISANTI

Precincts	Persons Registering On Election Day	Total Number Of Persons Who Voted	Ford and Dole Independent-Republican	Carter and Mondale Democratic-Farmer-Labor	Anderson and Shackleford American	McCarthy and Stein McCarthy '76 Principle	Jerry Brekke Independent-Republican	Hubert H. Humphrey Democratic-Farmer-Labor	Paul Helm American	
Cambridge Twp. ....	647	297	859	258	576	5	7	172	611	64
Dalbo Twp. ....	198	136	299	55	230	5	5	26	220	50
Maple Ridge Twp. ....	223	340	346	98	239	3	2	62	227	52
Spring Vale Twp. ....	320	92	422	113	296	0	10	59	321	38
Stanchfield Twp. ....	438	135	494	152	313	11	10	83	341	61
Wyannett Twp. ....	413	245	592	210	359	10	5	86	401	100
Braham City	428	169	501	254	227	4	8	159	266	66
Cambridge City (North) .....	1,366	403	1,553	728	763	5	24	479	880	146
<b>TOTAL</b> .....	<b>4,033</b>	<b>1,817</b>	<b>5,066</b>	<b>1,868</b>	<b>3,003</b>	<b>43</b>	<b>71</b>	<b>1,126</b>	<b>3,267</b>	<b>577</b>



# VOTE FOR PARTISAN OFFICES IN STATE LEGISLATIVE DISTRICTS BY PRECINCT

## 1976 GENERAL ELECTION

### DISTRICT 18

#### County

#### MILLE LACS

#### Precincts

	PRESIDENT AND VICE PRESIDENT		U.S. SENATOR		U.S. REP. DISTRICT 6		U.S. REP. DISTRICT 8		STATE SENATOR DISTRICT 18		STATE REP. DISTRICT 18A.		STATE REP. DISTRICT 18B							
	Persons Registered As Of 7:00 a.m. Election Day	Persons Registering On Election Day	Total Number Of Persons Who Voted	Ford and Dole Independent-Republican	Carter and Mondale Democratic-Farmer-Labor	Anderson and Shackleford American	McCarthy and Stein McCarthy '76 Principle	Jerry Brakke Independent-Republican	Hubert H. Humphrey Democratic-Farmer-Labor	Paul Helm American	James (Jim) Anderson Independent-Republican	Richard Nolan Democratic-Farmer-Labor	James L. Oberstar Democratic-Farmer-Labor	Robert (Bob) Dunn Independent-Republican	Mert Auger Democratic-Farmer-Labor	Mike Ives Independent-Republican	Dick Welch Independent-Republican	Loretta Freihammer American	Bruce B. Stolle Independent-Republican	Bob McEachern Democratic-Farmer-Labor
Bogus Brook .....	396	105	433	174	241	7	9	94	268	69	139	284		289	130	201	187	44		
Foreston City.....	161	27	147	46	90	4	6	24	80	38	50	85		67	70	44	79	10		
Greenbush .....	357	147	458	145	272	4	8	73	321	54	119	324		283	159	194	227	44		
Milo .....	383	151	477	208	246	7	7	149	263	60	184	273		323	125	216	195	47		
Pease City .....	79	33	99	69	26	0	0	28	40	26	58	31		85	9	79	11	2		
Princeton City.....	1,270	398	1,377	542	769	8	34	298	914	133	438	884		912	437	608	682	43		
Princeton Twp .....	626	221	755	300	425	6	10	175	447	120	263	472		516	214	358	339	39		
<b>TOTAL.....</b>	<b>3,272</b>	<b>1,082</b>	<b>3,746</b>	<b>1,484</b>	<b>2,069</b>	<b>36</b>	<b>74</b>	<b>841</b>	<b>2,333</b>	<b>500</b>	<b>1,251</b>	<b>2,353</b>		<b>2,475</b>	<b>1,144</b>	<b>1,700</b>	<b>1,720</b>	<b>229</b>		

#### County

#### SHERBURNE

#### Precincts

Baldwin .....	791	206	796	249	523	9	16	133	562	99	218	566		432	351	277	465	36	—	—
Becker .....	478	70	463	164	285	2	7	100	307	52	176	276		259	191				154	293
Big Lake .....	886	195	881	333	530	10	7	207	567	105	305	565		424	435				319	514
Blue Hill .....	269	59	282	82	189	1	0	49	190	35	84	192		143	129				77	182
Clear Lake .....	436	74	465	191	264	3	5	115	294	52	219	242		275	177				187	259
Elk River .....	1,460	200	1,422	623	753	12	26	322	909	182	536	873		821	580				614	785
Haven.....	679	188	755	340	370	21	17	196	439	105	394	360		470	255				321	331
Livonia.....	534	98	511	173	325	0	8	86	347	171	130	358		249	237				149	325
Orrock .....	383	88	408	135	261	1	6	60	282	58	94	299		186	203				115	256
Palmer.....	549	109	544	185	319	11	17	116	339	58	194	332		263	252				151	357
Santiago.....	228	39	230	67	139	4	12	54	146	22	73	149		119	101				66	141
City of Becker .....	229	42	228	66	154	3	5	48	163	13	63	160		111	113				64	154
City of Big Lake .....	871	251	911	285	587	6	15	156	644	95	248	641		425	456				285	600
City of Clear Lake .....	138	20	136	47	83	1	1	19	97	13	41	89		63	62				36	86
City of Elk River .....	1,557	238	1,435	583	794	15	26	327	928	159	487	902		845	533				566	771
City of Princeton .....	3	0	3	0	3	0	0	0	1	2	0	3		2	1	0	3	0	—	—

City of Zimmerman .....	287	74	336	85	233	4	7	36	252	43	68	259	—	137	191	—	—	—	69	255
<b>TOTAL</b> .....	9,778	1,951	9,806	3,608	5,812	103	174	2,024	6,467	1,264	3,330	6,266	—	5,224	4,267	277	468	36	3,173	5,309

**County**

**WRIGHT**

**Precincts**

Buffalo .....	547	246	793	377	389	2	20	244	474	70	313	456	397	360	320	417				
Clearwater .....	342	136	389	112	252	8	11	57	292	38	131	254	151	221	93	258				
Frankfort .....	654	252	803	357	378	27	26	188	476	137	293	506	365	421	293	498				
Monticello .....	871	468	1,168	425	691	15	20	253	791	114	355	794	573	566	364	780				
Otsego .....	804	587	1,391	487	838	25	20	245	940	194	391	966	562	776	428	919				
Silver Creek .....	704	176	725	230	468	5	12	160	479	78	224	490	347	355	219	488				
Albertville .....	214	67	244	67	157	9	5	19	188	30	33	204	49	191	39	199				
Buffalo #1 .....	597	264	861	351	474	6	15	236	546	64	327	505	438	401	340	518				
Buffalo #2 .....	770	251	1021	533	462	1	18	326	596	79	462	524	601	379	462	521				
Clearwater .....	99	53	152	58	86	4	3	24	92	33	52	89	78	65	46	95				
Monticello .....	1,058	218	1,276	534	678	9	26	291	804	135	431	797	656	564	418	801				
St. Michael .....	520	188	649	290	332	11	17	124	401	115	226	402	292	340	216	423				
<b>TOTAL</b>	7,180	2,906	9,472	3,821	5,205	122	193	2,167	6,079	1,087	3,238	5,987	4,509	4,639	3,238	5,917				
<b>DIST. TOTAL</b>	29,089	9,426	33,887	12,671	19,562	482	668	7,307	21,621	4,358	10,008	18,071	4,039	17,811	14,662	6,165	7,337	1,376	6,411	11,226
<b>% OF VOTE</b>				38.0	58.6	1.4	2.0	22.0	65.0	13.1	35.6	64.4	100	54.8	45.2	41.4	49.3	9.2	36.3	63.7

# VOTE FOR PARTISAN OFFICES IN STATE LEGISLATIVE DISTRICTS BY PRECINCT

## 1976 GENERAL ELECTION

### DISTRICT 19

#### County

#### ANOKA

#### Precincts

#### Andover

Precincts	Persons Registered As Of 7:00 a.m. Election Day	Persons Registering On Election Day	Total Number Of Persons Who Voted	PRESIDENT AND VICE PRESIDENT				U.S. SENATOR			U.S. REP. DISTRICT 6	U.S. REP. DISTRICT 8	STATE SENATOR DISTRICT 19	STATE REP. DISTRICT 19A	STATE REP. DISTRICT 19B		
				Ford and Dole Independent-Republican	Carter and Mondale Democratic-Farmer-Labor	Anderson and Shackleford American	McCarthy and Stein McCarthy '76 Principle	Jerry Brekke Independent-Republican	Hubert H. Humphrey Democratic-Farmer-Labor	Paul Helm American	James (Jim) Anderson Independent-Republican	Richard Nolan Democratic-Farmer-Labor	James L. Oberstar Democratic-Farmer-Labor	Jerald C. "Jerry" Anderson Democratic-Farmer-Labor	T. Roger Newton Independent-Republican	John T. Clawson Democratic-Farmer-Labor	Mike Jensen Independent-Republican
P-1 .....	1,428	506	1,697	596	1,041	21	28	296	1,210	178		1,410	1,360	—	—	751	872
P-2 .....	1,268	501	1,575	640	897	10	10	299	1,108	158		1,310	965	50	68	416	632
Anoka																	
W-1 .....	923	198	986	514	432	2	18	288	574	95		653	639	3	17	591	283
W-2 .....	541	138	589	241	311	1	12	152	365	54		357	339	—	—	365	173
W-3 .....	943	163	944	389	498	3	28	194	598	116		642	610	—	—	500	346
W-4 .....	734	97	722	372	311	3	18	222	435	47		528	507	—	—	448	231
W-5 .....	867	167	892	406	440	4	13	195	591	79		627	607	—	—	520	298
W-6 .....	1,346	523	1,615	626	895	12	26	307	1,141	134		1,191	1,180	—	—	733	760
W-7 .....	859	287	1,003	417	537	8	13	209	668	92		698	694	74	96	411	320
Bethel .....	132	40	152	30	118	0	1	20	109	20		123	123	27	109	—	—
Burns .....	711	217	799	280	488	5	17	175	524	84		672	647	252	488	—	—
East Bethel .....	1,557	710	2,036	716	1,244	21	35	299	1,483	224		1,722	1,698	—	—	722	1,198
Ham Lake .....	1,848	697	2,230	756	1,398	4	47	353	1,622	232		1,887	1,855	—	—	884	1,260
Oak Grove .....	1,081	330	1,230	435	746	12	29	221	851	145		999	959	—	—	501	662
Ramsey																	
P-1 .....	1,356	556	1,724	680	969	15	42	323	1,190	195		1,448	1,402	537	1,065	—	—
P-2 .....	979	453	1,285	500	752	6	15	231	907	133		1,077	1,056	380	788	1	0
St. Francis .....	347	121	385	118	248	9	5	63	277	38		315	317	91	261	—	—
<b>TOTAL</b> .....	<b>16,920</b>	<b>5,704</b>	<b>19,864</b>	<b>7,716</b>	<b>11,325</b>	<b>136</b>	<b>365</b>	<b>3,847</b>	<b>13,653</b>	<b>2,024</b>		<b>15,659</b>	<b>14,958</b>	<b>1,414</b>	<b>2,892</b>	<b>6,843</b>	<b>7,035</b>

### CHISAGO

#### Precincts

Amador .....	252	286	286	72	197	16	4	37	196	41		215	237	93	175		
Branch .....	499	230	674	228	414	8	19	110	466	91		560	594	339	313		
Center City .....	168	48	212	90	111	0	3	43	131	27		172	168	59	140		
Chisago Lakes N .....	460	223	660	261	370	10	11	165	411	0		670	670	215	508		
Chisago Lakes S .....	466	182	564	215	327	5	10	108	387	60		528	536	230	400		

Fish Lake	376	82	458	153	283	10	9	77	298	77		463	466	155	375	
Franconia	317	129	392	96	284	4	5	50	288	50		375	385	169	267	
Harris	296	75	310	116	179	6	5	56	181	63		322	310	86	273	
Lent	361	143	451	152	282	7	8	77	316	51		220	241	128	170	
Lindstrom	932	282	1,053	461	553	12	14	252	642	133		383	389	191	248	
North Branch	639	220	752	295	433	6	12	163	461	112		819	832	390	599	
Rush City	551	149	632	227	390	3	7	108	415	95		597	628	397	335	
Rushseba	268	95	344	147	181	10	5	80	202	53		425	528	215	376	
Shafer Township	273	124	364	106	240	6	10	58	262	39		261	267	157	169	
Shafer City	57	37	80	27	49	1	0	17	48	14		305	299	98	249	
Stacy	149	**	199	63	125	0	8	30	143	22		67	59	21	56	
Sunrise	369	152	427	133	280	5	7	70	290	62		168	164	67	116	
Taylor Falls	323	59	339	132	195	1	6	93	207	27		349	362	192	225	
Wyoming Twp	526	359	797	253	518	10	13	137	529	119		259	271	127	189	
Wyoming City	526	93	532	200	307	7	9	113	330	82		677	686	225	522	
Chisago City	597	210	745	246	468	8	13	136	532	82		441	446	234	277	
<b>TOTAL</b>	<b>8,405</b>	<b>3,178</b>	<b>10,271</b>	<b>3,673</b>	<b>6,186</b>	<b>135</b>	<b>178</b>	<b>1,970</b>	<b>6,735</b>	<b>1,300</b>		<b>8,276</b>	<b>8,538</b>	<b>3,788</b>	<b>5,982</b>	

## HENNEPIN

### Precincts

Champlin																	
P-1	1,306	356	1,101	461	621	5	6	240	724	71	315	609		637		423	482
P-2	2,223	636	1,976	815	1,108	11	18	409	1,288	138	534	1,131		1,168		760	875
<b>TOTAL</b>	<b>3,529</b>	<b>992</b>	<b>3,077</b>	<b>1,276</b>	<b>1,729</b>	<b>16</b>	<b>24</b>	<b>649</b>	<b>2,012</b>	<b>209</b>	<b>849</b>	<b>1,740</b>		<b>1,805</b>		<b>1,183</b>	<b>1,357</b>

## ISANTI

### Precincts

Athens Twp	453	249	616	147	443	8	9	84	484	43		524	505	132	438			
Bradford Twp	569	323	761	218	510	6	15	129	551	71		652	649	145	570			
Isanti Twp	788	220	845	312	495	11	13	201	535	96		687	682	288	517			
North Branch Twp	434	232	591	158	413	6	5	84	424	69		490	487	357	209			
Oxford Twp	172	64	189	42	140	1	2	22	147	18		169	162	59	120			
Spencer Brook Twp	308	152	419	110	289	4	5	57	285	64		339	324	94	283			
Stanford Twp	328	275	542	164	356	4	11	100	371	67		434	422	132	359			
Cambridge City (South)	136	61	163	40	120	0	1	36	106	19		141	132	53	96			
Isanti City	336	97	358	100	244	1	3	68	254	29		316	314	106	243			
<b>TOTAL</b>	<b>3,524</b>	<b>1,673</b>	<b>4,484</b>	<b>1,291</b>	<b>3,010</b>	<b>41</b>	<b>64</b>	<b>781</b>	<b>3,157</b>	<b>466</b>		<b>3,752</b>	<b>3,677</b>	<b>1,366</b>	<b>2,835</b>			
<b>DISTRICT 19 TOTAL</b>	<b>32,378</b>	<b>11,547</b>	<b>37,696</b>	<b>13,956</b>	<b>22,250</b>	<b>328</b>	<b>631</b>	<b>7,247</b>	<b>25,557</b>	<b>3,999</b>	<b>849</b>	<b>1,740</b>	<b>27,687</b>	<b>28,978</b>	<b>6,568</b>	<b>11,709</b>	<b>8,026</b>	<b>8,392</b>
<b>% OF VOTE</b>				<b>37.6</b>	<b>59.9</b>	<b>.9</b>	<b>1.7</b>	<b>19.7</b>	<b>69.4</b>	<b>10.9</b>	<b>32.8</b>	<b>67.2</b>	<b>100.0</b>	<b>100.0</b>	<b>35.9</b>	<b>64.1</b>	<b>48.9</b>	<b>51.1</b>

# VOTE FOR PARTISAN OFFICES IN STATE LEGISLATIVE DISTRICTS BY PRECINCTS

## 1976 GENERAL ELECTION

### DISTRICT 20

#### County

#### CHIPPEWA

#### Precincts

Precincts	Persons Registered As Of 7:00 a.m. Election Day	Persons Registering On Election Day	Total Number Of Persons Who Voted	PRESIDENT AND VICE PRESIDENT			U.S. SENATOR			U.S. REP. DISTRICT 6		STATE SENATOR DISTRICT 20		STATE REP. DISTRICT 20A		STATE REP. DISTRICT 20B		
				Ford and Dole Independent-Republican	Carter and Mondale Democratic-Farmer-Labor	Anderson and Shackleford American	McCarthy and Stein McCarthy '76 Principle	Jerry Brekke Independent-Republican	Hubert H. Humphrey Democratic-Farmer-Labor	Paul Helm American	James (Jim) Anderson Independent-Republican	Richard Nolan Democratic-Farmer-Labor	J.A. (Joe) Josefson Independent-Republican	Jim Nichols Democratic-Farmer-Labor	Ray Welker Independent-Republican	Ellsworth Smogard Democratic-Farmer-Labor	Sander (Sandy) Ludeman Independent-Republican	Russ Stanton Democratic-Farmer-Labor
Sparta .....	454	118	498	163	322	4	2	111	362	19	163	326	183	302	247	243		
Montevideo																		
P-1 .....	520	139	556	298	252	0	1	197	344	11	250	304	288	259	361	192		
P-2 .....	617	126	618	223	369	5	6	132	449	26	192	420	234	360	340	266		
P-3 .....	497	59	465	241	209	1	4	184	249	17	206	246	232	207	314	136		
P-4 .....	534	106	558	255	291	0	6	181	361	9	219	335	250	294	342	208		
P-5 .....	555	115	539	219	311	2	3	152	364	16	207	328	231	304	330	202		
P-6 .....	495	91	504	172	314	2	7	111	361	22	137	358	166	322	250	247		
<b>TOTAL .....</b>	<b>3,672</b>	<b>754</b>	<b>3,738</b>	<b>1,571</b>	<b>2,068</b>	<b>14</b>	<b>29</b>	<b>1,068</b>	<b>2,490</b>	<b>120</b>	<b>1,374</b>	<b>2,317</b>	<b>1,584</b>	<b>2,048</b>	<b>2,184</b>	<b>1,494</b>		

### LAC QUI PARLE

#### Precincts

Arena Twp .....	109	28	112	27	78	0	1	15	87	4	20	86	32	74	27	83		
Augusta Twp .....	93	25	105	36	65	1	2	31	71	1	36	68	41	60	36	68		
Baxter Twp .....	169	30	179	52	118	4	1	34	130	10	47	129	66	107	59	119		
Boyd City .....	200	23	186	55	126	1	1	36	140	6	37	140	95	83	62	115		
Camp Release Twp .....	161	29	173	62	104	1	0	48	118	4	56	116	66	100	73	97		
Cerro Gordo Twp .....	154	28	174	76	95	0	2	51	110	6	46	126	77	91	50	121		
Dawson City																		
W-1 .....	309	66	320	111	189	1	3	89	183	8	119	196	156	146	136	181		
W-2 .....	311	37	348	165	174	2	6	101	231	8	135	203	172	159	143	199		
W-3 .....	355	96	393	187	194	2	4	125	247	12	172	212	195	190	202	185		
Freeland Twp .....	80	48	117	47	65	0	1	31	73	10	50	64	47	67	40	74		
Garfield Twp .....	107	36	138	48	86	0	2	44	88	4	49	87	55	77	52	85		
Hamlin Twp .....	165	38	173	55	108	3	2	37	122	8	49	116	57	109	53	118		
Madison City																		
W-1 .....	298	43	290	138	136	3	2	86	178	16	110	169	136	140	141	138		
W-2 .....	564	131	563	231	310	1	6	166	364	16	203	339	281	250	281	267		

W-3 .....	433	95	458	191	254	4	2	116	290	22	149	286	194	233	188	250
Madison Twp .....	178	38	194	50	139	2	0	30	141	19	44	146	68	113	43	112
Manfred Twp .....	73	33	98	23	71	1	1	14	83	0	25	72	32	65	27	68
Marietta Twp .....	135	37	161	65	90	0	1	44	113	0	57	100	70	81	56	98
Maxwell Twp .....	106	60	155	70	82	2	0	57	88	8	58	96	79	66	64	89
Mehurin Twp .....	81	30	105	26	75	0	1	22	77	0	24	80	24	77	26	76
Providence Twp .....	198	23	185	69	111	1	3	55	128	1	56	125	77	100	42	88
Riverside Twp .....	152	34	167	66	98	0	0	47	112	6	64	101	77	87	57	107
Ten Mile Lake Twp .....	141	26	151	37	109	0	5	21	124	5	25	123	54	90	36	112
<b>TOTAL .....</b>	<b>4,572</b>	<b>1,034</b>	<b>4,945</b>	<b>1,887</b>	<b>2,877</b>	<b>29</b>	<b>46</b>	<b>1,300</b>	<b>3,298</b>	<b>174</b>	<b>1,631</b>	<b>3,180</b>	<b>2,151</b>	<b>2,565</b>	<b>1,894</b>	<b>2,850</b>

## LINCOLN

### Precincts

Alta Vista .....	139	54	167	35	120	2	0	32	124	5	42	121	62	101	42	123
Arco City .....	59	16	66	27	34	0	1	14	50	0	18	45	33	31	16	49
Ash Lake .....	137	39	154	36	111	4	0	22	127	1	31	121	32	119	34	117
Diamond Lake .....	114	43	139	49	78	6	3	40	93	4	54	84	48	86	64	71
Drammen .....	106	32	121	37	74	2	6	24	88	4	32	86	25	95	37	79
Hansonville .....	84	34	115	37	72	3	0	21	88	2	34	77	37	75	33	78
Hendricks City .....	375	120	464	247	200	0	4	190	263	2	254	199	282	168	253	195
Hendricks Twp .....	140	23	155	52	94	1	1	41	109	1	60	94	55	99	62	92
Hope .....	169	67	190	48	141	0	1	27	158	1	50	138	53	135	49	139
Ivanhoe City .....	422	100	462	172	272	0	4	104	345	0	140	293	195	239	151	296
Lake Benton City .....	397	136	495	212	260	3	5	115	352	3	175	302	139	340	184	290
Lake Benton Twp .....	103	54	136	49	79	4	3	28	106	1	40	93	37	98	37	97
Lake Stay .....	87	47	115	28	87	0	0	16	98	0	26	89	42	70	18	96
Limestone .....	122	29	121	24	92	2	0	18	96	6	30	88	49	70	34	87
Marble .....	137	38	146	29	113	1	1	23	117	4	35	106	37	105	36	110
Marshfield .....	142	36	154	38	113	1	2	29	121	4	47	106	44	110	49	105
Royal .....	167	24	157	24	118	1	2	17	129	2	29	127	34	121	42	113
Shaokatan .....	123	35	148	60	86	0	0	39	100	4	63	80	57	87	67	77
Tyler City .....	701	174	713	335	354	1	4	183	496	3	266	410	295	379	298	380
Verdi .....	130	54	165	60	96	0	3	49	109	0	48	115	42	122	57	105
<b>TOTAL .....</b>	<b>3,854</b>	<b>1,155</b>	<b>4,383</b>	<b>1,599</b>	<b>2,594</b>	<b>31</b>	<b>40</b>	<b>1,032</b>	<b>3,169</b>	<b>47</b>	<b>1,474</b>	<b>2,774</b>	<b>1,598</b>	<b>2,650</b>	<b>1,563</b>	<b>2,699</b>

## LYON

### Precincts

Amiret .....	125	55	172	61	109	0	0	46	115	6	230	271	264	231	199	292
Balaton .....	330	87	413	189	206	6	3	145	247	8	58	100	86	73	57	95
Clifton .....	137	42	159	35	118	1	1	21	132	2	99	75	99	76	78	92
Coon Creek .....	106	56	149	31	115	3	0	20	124	2	259	514	519	276	352	400
Cottonwood .....	471	140	515	199	297	9	3	148	325	26	16	77	44	47	32	56

# VOTE FOR PARTISAN OFFICES IN STATE LEGISLATIVE DISTRICTS BY PRECINCT

## 1976 GENERAL ELECTION

### DISTRICT 20

County	Persons Registered As Of 7:00 a.m. Election Day	Persons Registering On Election Day	Total Number Of Persons Who Voted	PRESIDENT AND VICE PRESIDENT		U.S. SENATOR		U.S. REP. DISTRICT 6		STATE SENATOR DISTRICT 20		STATE REP. DISTRICT 20A		STATE REP. DISTRICT 20B					
				Ford and Dole Independent-Republican	Carter and Mondale Democratic-Farmer-Labor	Anderson and Shackleford American	McCarthy and Stein McCarthy 76 Principle	Jerry Brekke Independent-Republican	Hubert H. Humphrey Democratic-Farmer-Labor	Paul Helm American	James (Jim) Anderson Independent-Republican	Richard Nolan Democratic-Farmer-Labor	J.A. (Joe) Josefsen Independent-Republican	Jim Nichols Democratic-Farmer-Labor	Ray Welker Independent-Republican	Ellsworth Smogard Democratic-Farmer-Labor	Sander (Sandy) Ludeman Independent-Republican	Russ Stanton Democratic-Farmer-Labor	
<b>Precincts</b>																			
Custer .....	96	70	150	30	114	2	2	23	119	0	64	116	79	99	48	125	—	—	
Eidsvold .....	109	66	160	55	101	1	1	36	113	5	50	126	107	74	56	119	—	—	
Fairview .....	207	90	291	77	203	3	4	45	219	19	80	88	79	88			106	64	
Florence .....	38	7	40	10	28	0	1	6	33	0	193	202	228	169			215	186	
Garvin .....	110	24	121	46	74	0	1	29	89	0	61	95	67	88			63	94	
Ghent .....	168	33	177	41	128	1	1	12	152	7	48	96	61	85			55	91	
Grandview .....	143	54	191	64	115	3	2	34	142	9	44	106	63	85			71	78	
Island Lake .....	109	40	142	46	90	0	2	36	96	2	100	183	121	167			122	165	
Lake Marshall .....	201	126	293	127	154	1	6	73	209	10	11	27	10	25			8	31	
Lucas .....	132	58	176	77	91	1	4	64	105	2	39	80	50	67			46	70	
Lynd City .....	133	61	156	55	95	0	2	33	115	4	29	140	80	92			35	138	
Lynd Twp .....	160	77	213	93	116	0	1	70	128	9	70	115	75	109			66	119	
Lyons .....	102	34	124	36	80	4	0	25	88	7	52	84	61	75			45	92	
Marshall																			
W-1, P-1 .....	1,459	315	666	257	357	4	26	144	476	18	124	165	139	150			130	161	
W-1, P-2 .....	1,243	194	1,127	543	549	8	12	348	706	52	48	99	73	76			55	98	
W-2 .....	2,160	509	1,870	801	996	6	32	467	1,314	57	104	104	120	84			103	104	
W-3, P-1 .....	787	171	670	288	344	3	19	180	441	30	52	67	48	73			64	58	
W-3, P-2 .....	1,114	190	950	441	455	4	24	287	599	35	210	437	278	350			146	494	
Minnesota .....	621	226	817	318	469	1	10	194	559	35	460	643	649	452			462	648	
Monroe .....	99	79	167	60	101	0	1	30	123	9	796	1,031	969	851			675	1,171	
Nordland .....	114	34	143	55	85	0	0	41	93	0	272	382	332	318			232	424	
Rock Lake .....	99	75	158	57	99	0	0	50	100	5	432	490	535	389			374	562	
Russell .....	180	83	241	87	146	2	4	65	164	5	65	97	65	96			97	65	
Shelburne .....	102	71	163	57	103	1	0	43	113	1	53	85	81	59			48	93	
Sodus .....	108	66	164	56	101	0	0	39	107	8	34	89	68	87			81	76	
Stanley .....	109	59	155	66	83	1	1	44	106	3	81	153	121	113			70	165	
Taunton .....	86	17	95	19	72	0	0	10	74	4	58	101	81	77			81	80	
Tracy																			
W-1 .....	639	185	687	309	361	4	5	198	454	20	47	102	63	86			65	89	
W-2 .....	546	250	592	232	336	2	8	124	426	15	60	95	71	81			70	84	

Vallers .....	152	50	182	58	118	2	1	33	140	7	304	368	328	326	—	—	385	289
Westerheim .....	134	64	182	60	113	1	1	43	130	5	229	336	278	276	—	—	299	280
<b>TOTAL .....</b>	<b>12,629</b>	<b>3,758</b>	<b>12,671</b>	<b>5,036</b>	<b>7,122</b>	<b>74</b>	<b>178</b>	<b>3,206</b>	<b>8,676</b>	<b>427</b>	<b>4,932</b>	<b>7,339</b>	<b>6,392</b>	<b>5,870</b>	<b>822</b>	<b>1,179</b>	<b>4,269</b>	<b>6,069</b>

## YELLOW MEDICINE

### Precincts

Burton Twp .....	132	44	151	17	126	1	3	6	135	8	28	123	37	110	19	130		
Florida Twp .....	113	33	128	36	90	0	1	28	88	4	44	80	54	69	36	88		
Fortier Twp .....	67	43	105	27	72	2	3	25	74	4	35	67	32	72	37	65		
Friendship Twp .....	181	16	155	65	83	3	3	43	93	17	64	89	80	74	79	76		
Hammer Twp .....	156	42	173	86	81	2	1	47	114	10	77	94	98	74	100	68		
Hazel Run Twp .....	143	26	154	65	78	4	3	32	107	14	73	79	94	68	70	82		
Lisbon Twp .....	129	46	161	43	112	0	3	25	129	6	39	117	60	96	52	104		
Norman Twp .....	155	45	188	72	105	5	4	44	124	14	65	119	74	112	73	100		
Normania Twp .....	148	19	158	41	113	1	2	35	114	7	50	107	52	105	45	111		
Omro Twp .....	137	25	138	51	83	2	0	47	82	6	53	84	59	76	50	86		
Oshkosh Twp .....	165	25	161	60	85	5	2	41	103	14	70	90	65	92	74	85		
Sandnes Twp .....	126	30	138	44	85	0	6	35	90	11	52	86	63	74	48	88		
Stony Run Twp .....	225	85	278	101	163	5	3	55	203	18	97	179	115	157	111	163		
Swede Prairie Twp .....	118	41	152	38	112	0	1	30	116	6	42	109	52	96	39	111		
Tyro Twp .....	163	30	172	71	98	0	1	53	107	10	71	101	90	80	88	83		
Wergeland Twp .....	138	38	155	36	111	0	1	21	126	5	40	110	55	100	52	102		
Canby .....																		
P-1 .....	469	173	516	236	259	1	3	154	332	11	224	277	239	256	271	230		
P-2 .....	547	173	603	286	287	7	7	189	365	14	258	329	311	270	326	252		
Clarkfield .....	552	90	642	297	316	7	10	185	404	34	244	382	366	260	345	289		
Hanley Falls .....	145	23	148	54	88	1	2	42	91	13	58	87	88	59	64	76		
Hazel Run .....	61	4	57	20	36	0	0	11	44	1	19	38	26	31	23	34		
Porter .....	137	28	139	47	87	2	2	20	110	5	43	93	62	74	42	89		
St. Leo .....	73	16	81	5	70	0	1	3	75	2	5	76	15	63	2	77		
<b>TOTAL .....</b>	<b>4,280</b>	<b>1,095</b>	<b>4,753</b>	<b>1,798</b>	<b>2,740</b>	<b>48</b>	<b>62</b>	<b>1,171</b>	<b>3,226</b>	<b>234</b>	<b>1,751</b>	<b>2,916</b>	<b>2,187</b>	<b>2,468</b>	<b>2,046</b>	<b>2,589</b>		
<b>DISTRICT 20 TOTAL .....</b>	<b>29,007</b>	<b>7,796</b>	<b>30,490</b>	<b>11,891</b>	<b>17,401</b>	<b>196</b>	<b>355</b>	<b>7,777</b>	<b>20,859</b>	<b>1,002</b>	<b>11,162</b>	<b>18,526</b>	<b>13,912</b>	<b>15,601</b>	<b>6,946</b>	<b>8,112</b>	<b>5,832</b>	<b>8,768</b>
<b>% OF VOTE .....</b>				<b>39.8</b>	<b>58.3</b>	<b>.7</b>	<b>1.2</b>	<b>26.2</b>	<b>70.4</b>	<b>3.4</b>	<b>37.6</b>	<b>62.4</b>	<b>47.1</b>	<b>52.9</b>	<b>46.1</b>	<b>53.9</b>	<b>39.9</b>	<b>60.1</b>

83

MISSOURI  
LIBRARY



# VOTE FOR PARTISAN OFFICES IN STATE LEGISLATIVE DISTRICTS BY PRECINCT

## 1976 GENERAL ELECTION

### DISTRICT 21

#### County KANDIYOHI

#### Precincts

Precincts	Persons Registered As Of 7:00 a.m. Election Day	Persons Registering On Election Day	Total Number Of Persons Who Voted	PRESIDENT AND VICE PRESIDENT		U.S. SENATOR		U.S. REP. DISTRICT 6		STATE SENATOR DISTRICT 21		STATE REP. DISTRICT 21A		STATE REP. DISTRICT 21B				
				Ford and Dole Independent-Republican	Carter and Mondale Democratic-Farmer-Labor	Anderson and Shackleford American	McCarthy and Stein McCarthy '76 Principle	Jerry Brekke Independent-Republican	Hubert H. Humphrey Democratic-Farmer-Labor	Paul Heim American	James (Jim) Anderson Independent-Republican	Richard Nolan Democratic-Farmer-Labor	Alan Carlson Independent-Republican	Alec G. Olson Democratic-Farmer-Labor	David Lien Independent-Republican	C. L. "Shorty" Gunter Democratic-Farmer-Labor	Carlton Gustafson Independent-Republican	A. O. H. Setzeplandt Democratic-Farmer-Labor
Arctander Twp	202	51	227	25	199	0	1	14	197	13	29	195	58	165	39	186		
Burbank Twp	126	66	169	36	128	0	1	23	136	8	35	132	42	124	52	109		
Colfax Twp	204	50	193	23	166	2	1	17	162	12	39	152	44	145	40	153		
Dovre Twp	502	162	616	256	330	11	11	131	404	73	238	362	265	337	277	328		
East Lake Lillian Twp	121	46	150	34	105	4	4	14	114	18	25	121	34	112	24	117		
Edwards Twp	149	42	178	91	87	0	0	49	99	28	86	89	114	60	55	120		
Fahln Twp	204	55	199	48	150	0	0	32	140	26	47	150	64	133	53	143		
Genessee Twp	158	54	194	53	128	4	6	31	142	21	54	137	76	114	59	128		
Green Lake Twp	454	220	612	212	369	15	12	107	441	54	203	395	222	379	213	380		
Harrison Twp	251	96	313	84	203	10	8	48	226	36	87	222	115	192	95	211		
Holland Twp	209	69	251	141	103	6	1	64	126	60	137	109	163	83	—	—	78	160
Irving	266	86	337	120	203	4	7	66	228	40	106	225	131	200	110	211	—	—
Kandiyohi Twp	281	109	359	131	208	2	8	76	228	48	133	212	147	198	140	202	—	—
Lake Andrew Twp	267	110	344	81	248	8	4	43	261	37	94	240	112	224	104	231	—	—
Lake Elizabeth Twp	168	27	169	33	123	6	3	11	136	20	34	131	46	114	39	124	—	—
Lake Lillian Twp	138	40	163	32	127	0	4	22	122	18	42	116	46	111	—	—	16	146
Mamre Twp	170	50	197	57	132	1	5	46	128	21	62	126	87	106	70	122	—	—
New London Twp	668	299	886	293	564	8	17	157	634	84	298	564	332	539	338	521	—	—
Norway Lake Twp	126	57	164	28	128	4	0	13	127	21	32	129	46	122	38	116	—	—
Roseland Twp	257	57	280	144	128	3	2	72	154	53	132	145	125	145	—	—	100	174
Roseville Twp	144	81	203	80	111	3	1	41	137	22	68	126	70	122	83	114	—	—
St. John's Twp	192	65	241	78	155	2	1	42	164	31	76	162	85	153	68	170	—	—
Whitefield Twp	295	16	286	81	190	3	6	38	217	26	74	203	85	185	88	187	—	—
Wilmar Twp	325	105	378	140	219	6	9	85	227	63	150	221	172	194	162	212	—	—
City of Atwater	589	126	576	247	310	2	10	129	351	88	221	344	286	274	260	291	—	—
City of Blomkest	99	19	102	39	55	2	2	26	56	11	42	55	50	48	—	—	30	67
City of Kandiyohi	236	59	254	87	157	0	6	53	180	18	77	171	123	125	103	145	—	—
City of Lake Lillian	172	36	179	53	119	1	4	17	130	29	34	137	59	117	53	122	—	—
City of New London	352	106	405	159	227	5	5	86	270	38	149	249	168	221	151	235	—	—
City of Pennock	154	65	194	69	117	2	0	44	134	14	59	132	99	93	81	109	—	—

City of Prinsburg	264	58	302	218	79	2	2	117	88	95	215	77	229	64	—	—	147	141
City of Raymond	337	104	396	142	237	2	9	96	253	36	151	234	192	195	89	303		
City of Regal	24	10	32	11	18	3	0	4	14	14	10	22	11	19	11	18		
City of Sunburg	71	11	67	24	42	0	0	16	46	3	19	47	27	40	21	46		
City of Spicer	455	126	492	200	268	8	5	95	331	49	199	273	201	261	202	267		
City of Wilmar																		
W-1, P-1	671	262	694	255	415	4	13	112	476	48	198	385	215	381	230	354		
W-1, P-2	570	157	528	188	332	1	7	91	388	32	159	325	192	310	202	277		
W-1, P-3	516	95	453	190	242	7	7	102	290	33	147	255	173	237	168	237		
W-2, P-1	540	56	505	290	198	2	15	180	270	30	247	225	261	218	232	233		
W-2, P-2	1,034	155	942	448	458	2	15	255	570	73	387	476	429	446	446	415		
W-2, P-3	1,081	291	1,118	524	564	6	13	271	684	92	431	579	488	553	490	502		
W-3, P-1	716	278	740	226	495	3	8	93	547	53	197	458	217	456	219	424		
W-3, P-2	304	67	249	115	122	3	4	69	146	13	96	119	104	111	93	112		
W-3, P-3	419	109	358	166	181	4	3	92	213	28	143	179	151	173	155	162		
W-4, P-1	735	128	676	279	383	5	4	142	450	51	220	375	254	366	283	318		
W-4, P-2	441	100	388	208	206	1	1	105	257	24	149	222	170	202	187	174		
W-4, P-3	587	96	505	225	263	3	9	126	311	35	186	259	207	256	224	219		
<b>TOTAL</b>	<b>16,244</b>	<b>4,527</b>	<b>17,264</b>	<b>6,664</b>	<b>9,992</b>	<b>170</b>	<b>254</b>	<b>3,563</b>	<b>11,405</b>	<b>1,740</b>	<b>6,017</b>	<b>10,262</b>	<b>6,987</b>	<b>9,423</b>	<b>6,047</b>	<b>9,048</b>	<b>371</b>	<b>688</b>

## REDWOOD

### Precincts

Delhi Twp	163	39	184	77	104	0	2	45	115	21	68	114	74	107			54	125
Honner Twp	62	10	65	33	29	1	1	22	35	8	32	33	32	31			22	40
Kintire Twp	143	30	163	68	88	3	3	56	92	14	79	83	81	77			47	113
Swedes Forest	68	22	82	16	66	0	0	6	74	2	13	68	14	66			7	74
Belview	191	64	231	105	120	2	4	72	132	23	97	128	109	114			79	140
Delhi City	42	15	53	17	33	1	1	9	39	4	11	40	15	34			10	38
North Redwood	64	34	89	37	44	2	2	19	51	17	39	48	36	52			30	56
Redwood Falls City																		
W-1	680	222	733	449	255	2	9	295	369	46	436	289	406	310			334	372
W-2	779	244	873	509	327	12	11	311	446	89	495	365	468	383			357	497
W-3	910	321	1,058	594	437	11	9	395	564	86	592	458	580	452			431	599
<b>TOTAL</b>	<b>3,102</b>	<b>1,001</b>	<b>3,531</b>	<b>1,905</b>	<b>1,503</b>	<b>34</b>	<b>42</b>	<b>1,230</b>	<b>1,916</b>	<b>310</b>	<b>1,862</b>	<b>1,626</b>	<b>1,815</b>	<b>1,626</b>			<b>1,371</b>	<b>2,054</b>

## RENVILLE

### Precincts

Bandon	137	27	137	63	68	2	0	47	73	16	63	73	70	63			69	68
Beaver Falls	92	70	154	51	96	1	4	33	104	11	50	102	52	96			43	108
Birch Cooley	149	39	177	54	115	5	1	22	128	26	57	120	52	122			41	136
Bird Island	138	29	147	39	98	3	3	20	110	17	45	101	48	92			23	124
Cairo	153	32	149	88	55	5	1	64	65	18	80	65	85	59			65	81
Camp	149	30	149	81	63	2	2	50	74	25	69	78	85	61			75	70
Crooks	142	33	157	81	71	0	3	37	88	30	78	78	66	87			43	112

# VOTE FOR PARTISAN OFFICES IN STATE LEGISLATIVE DISTRICTS BY PRECINCT

## 1976 GENERAL ELECTION

### DISTRICT 21

#### County

#### RENNVILLE

(continued)

#### Precincts

Precincts	Persons Registered As Of 7:00 a.m. Election Day	Persons Registering On Election Day	Total Number Of Persons Who Voted	PRESIDENT AND VICE PRESIDENT		U.S. SENATOR		U.S. REP. DISTRICT 6		STATE SENATOR DISTRICT 21		STATE REP. DISTRICT 21A		STATE REP. DISTRICT 21B			
				Ford and Dole Independent-Republican	Carter and Mondale Democratic-Farmer-Labor	Anderson and Shackleford American	McCarthy and Stein McCarthy '76 Principle	Jerry Brekke Independent-Republican	Hubert H. Humphrey Democratic-Farmer-Labor	Paul Heim American	James (Jim) Anderson Independent-Republican	Richard Nolan Democratic-Farmer-Labor	Alan Carlson Independent-Republican	Alec G. Olson Democratic-Farmer-Labor	David Lien Independent-Republican	C. L. "Shorty" Gunter Democratic-Farmer-Labor	Carlton Gustafson Independent-Republican
Emmet	163	42	185	64	114	1	3	33	131	17	67	115	77	105		36	144
Ericson	138	39	177	71	96	4	1	44	102	28	81	93	81	91		59	116
Flora	145	29	160	76	75	5	0	52	87	18	86	73	98	59		59	100
Hawk Creek	131	59	163	41	106	7	6	28	110	18	46	113	56	104		38	117
Henryville	145	37	157	25	122	3	3	12	120	25	36	118	38	112		20	135
Kingman	156	30	166	43	114	2	7	29	108	27	49	112	45	116		30	134
Martinsburg	124	38	148	62	74	4	2	32	84	26	61	85	70	71		66	79
Melville	137	49	186	59	117	6	1	39	127	17	55	127	63	115		53	132
Norfolk	131	39	147	46	93	0	5	28	104	13	47	96	45	98		30	116
Osceola	129	30	147	45	97	2	0	31	93	18	51	91	46	98		20	126
Palmyra	185	44	201	92	97	4	5	74	107	17	101	93	100	96		106	91
Sacred Heart	180	52	216	74	132	1	3	37	154	22	67	145	88	122		47	165
Troy	165	34	179	65	100	3	4	45	103	15	76	102	63	113		47	130
Wang	137	56	184	64	111	2	2	34	128	18	66	111	81	98		62	117
Wellington	167	32	177	90	78	5	0	60	89	25	84	89	95	76		95	81
Winfield	149	42	186	67	109	1	3	44	112	24	66	117	66	114		41	140
Bird Island City	660	188	748	239	463	3	23	127	521	79	228	498	215	485		119	620
Danube City	281	56	301	162	125	3	6	117	152	28	168	124	170	121		115	177
Fairfax City	630	158	690	381	263	12	8	242	329	93	326	340	331	315		318	346
Franklin City	245	89	308	138	158	4	2	85	187	21	108	177	119	163		107	177
Morton City	235	113	306	113	182	3	0	61	206	27	100	194	89	203		70	224
Olivia City	1,481	309	1,526	618	844	0	36	343	1,049	107	610	882	617	848		311	1,190
Renville City	685	191	768	340	388	2	7	228	465	53	337	404	355	386		279	461
Sacred Heart City	308	102	370	158	204	5	2	96	231	48	164	189	185	169		142	216
<b>TOTAL</b>	<b>7,867</b>	<b>2,118</b>	<b>8,866</b>	<b>3,590</b>	<b>4,828</b>	<b>100</b>	<b>143</b>	<b>2,194</b>	<b>5,541</b>	<b>927</b>	<b>3,522</b>	<b>5,105</b>	<b>3,651</b>	<b>4,858</b>		<b>2,629</b>	<b>6,033</b>

98

# YELLOW MEDICINE

## Precincts

Echo Twp .....	187	12	143	86	48	4	3	48	60	31	80	57	100	38			72	65
Minnesota Falls .....	184	71	235	34	189	2	2	27	189	14	50	180	52	172			38	183
Posen Twp .....	174	22	180	72	98	0	4	46	110	21	85	92	90	87			72	106
Sioux Agency Twp .....	246	25	220	87	127	2	0	54	139	22	103	115	124	91			74	136
Wood Lake Twp .....	171	29	180	62	113	1	3	41	122	15	60	114	83	97			50	126
Echo City .....	216	32	217	110	101	4	0	90	98	27	116	99	131	80			113	97
Wood Lake City .....	249	42	250	119	125	1	3	76	148	21	104	141	125	120			94	151
<b>TOTAL</b> .....	<b>1,427</b>	<b>233</b>	<b>1,425</b>	<b>570</b>	<b>801</b>	<b>14</b>	<b>15</b>	<b>382</b>	<b>866</b>	<b>151</b>	<b>598</b>	<b>798</b>	<b>705</b>	<b>685</b>			<b>513</b>	<b>864</b>
<b>DISTRICT 21 TOTAL</b> ..	<b>28,640</b>	<b>7,879</b>	<b>31,086</b>	<b>12,729</b>	<b>17,124</b>	<b>318</b>	<b>454</b>	<b>7,369</b>	<b>19,728</b>	<b>3,128</b>	<b>11,999</b>	<b>17,791</b>	<b>13,158</b>	<b>16,592</b>	<b>6,067</b>	<b>9,048</b>	<b>4,884</b>	<b>9,639</b>
<b>% OF VOTE</b> .....				<b>41.6</b>	<b>55.9</b>	<b>1.0</b>	<b>1.5</b>	<b>24.4</b>	<b>65.3</b>	<b>10.3</b>	<b>40.3</b>	<b>59.7</b>	<b>44.2</b>	<b>55.8</b>	<b>40.1</b>	<b>59.9</b>	<b>33.6</b>	<b>66.4</b>

# VOTE OR PARTISAN OFFICES IN STATE LEGISLATIVE DISTRICTS BY PRECINCT

## 1976 GENERAL ELECTION

### DISTRICT 22

#### County

#### HENNEPIN

#### Precincts

Precincts	Persons Registered As Of 7:00 a.m. Election Day	Persons Registering On Election Day	Total Number Of Persons Who Voted	PRESIDENT AND VICE PRESIDENT				U.S. SENATOR			U.S. REP. DISTRICT 2		U.S. REP. DISTRICT 6		STATE SENATOR DISTRICT 22		STATE REP. DISTRICT 22A	STATE REP. DISTRICT 22B	
				Ford and Dole Independent-Republican	Carter and Mondale Democratic-Farmer-Labor	Anderson and Shackleford American	McCarthy and Stein McCarthy '76 Principle	Jerry Brekke Independent-Republican	Hubert H. Humphrey Democratic-Farmer-Labor	Paul Helm American	Tom Hagedorn Independent-Republican	Gloria Griffin Democratic-Farmer-Labor	James (Jim) Anderson Independent-Republican	Richard Nolan Democratic-Farmer-Labor	John Bernhagen Independent-Republican	Dennis (Denny) Fritsell Democratic-Farmer-Labor	Adolph L. Kvam Independent-Republican	Cliff Benson Democratic-Farmer-Labor	Tony Onnen Independent-Republican
Rockford P-1 .....	28	58	78	22	53	0	3	8	65	3			17	60	22	54		12	63
<b>TOTAL</b> .....	28	58	78	22	53	0	3	8	65	3			17	60	22	54		12	63

#### MC LEOD

#### Precincts

Acoma Twp .....	271	92	363	164	182	2	9	118	193	45	225	129		246	111	180	173		
Hutchinson Twp .....	449	156	543	234	272	10	12	131	311	89	306	226		341	189	246	263		
Lynn Twp .....	251	145	339	170	146	7	10	108	159	68	221	104		265	74	162	166		
Hutchinson City																			
W-1, P-1 .....	771	330	814	481	335	2	5	268	414	62	498	206		526	210	425	286		
W-1, P-2 .....	572	170	638	357	282	2	3	216	317	39	378	127		402	160	335	225		
W-1, P-3 .....	693	303	801	433	368	2	6	244	471	49	499	240		553	198	398	345		
W-1, P-4 .....	781	305	898	479	370	4	15	300	433	73	542	229		567	216	446	336		
W-1, P-5 .....	706	229	719	396	287	4	4	236	328	60	441	171		469	163	361	253		
Hale Twp .....	353	136	413	117	262	4	12	78	271	51	192	204		190	211		131	277	
Winsted Twp .....	378	169	491	172	294	11	10	93	306	0	285	191		255	224		256	228	
Silver Lake City .....	386	29	417	112	290	1	5	49	295	0	175	200		206	173		96	295	
Winsted City .....	624	229	733	285	409	10	13	119	478	122	415	280		361	326		431	288	
<b>TOTAL</b> .....	6,235	2,293	7,169	3,400	3,497	59	104	1,960	3,976	658	4,177	2,307		4,381	2,255	2,553	2,047	914	1,088

#### MEEKER

#### Precincts

Acton Twp .....	156	71	210	79	124	0	0	44	139	19			69	137	101	98	95	111	
Cedar Mills .....	194	85	240	96	134	1	0	76	136	21			103	131	149	84	118	119	

Cosmos	116	53	149	50	94	2	2	33	73	42	43	105	79	64	89	57	
Danielson	153	50	192	80	104	4	1	48	110	31	71	118	102	81	117	72	
Darwin	227	78	271	111	149	0	7	66	179	22	104	158	145	117	142	123	
Dassel	308	176	434	175	245	2	6	115	270	40	180	243	211	195	217	207	
Ellsworth	273	85	327	149	162	5	8	92	175	56	141	173	205	105	208	109	
Forest City	283	56	304	114	178	0	9	68	214	17	100	199	135	156	124	176	
Greenleaf	266	95	313	135	163	2	10	97	190	22	124	182	185	115	195	115	
Harvey	169	35	166	55	95	4	11	43	99	23	52	113	83	78	78	88	
Kingston	419	135	498	189	290	1	11	124	324	43	185	309	230	236	237	252	
Litchfield	347	119	383	170	203	1	5	106	242	32	178	202	203	162	215	162	
City of Cedar Mills	20	10	30	14	16	0	0	12	16	2	14	16	22	8	18	11	
City of Cosmos	282	72	290	102	167	3	12	74	167	44	112	171	147	128	152	134	
City of Darwin	149	27	153	68	73	1	8	44	75	29	69	78	83	63	80	69	
City of Dassel	542	142	575	290	262	2	11	176	337	53	262	294	329	215	321	246	
City of Grove City	293	80	326	127	190	2	2	83	215	26	135	182	152	150	171	146	
City of Kingston	87	17	78	35	40	0	0	24	48	3	33	42	45	30	48	29	
City of Litchfield																	
W-1	725	125	707	361	311	8	9	239	391	65	372	320	432	248	435	260	
W-2	399	157	530	222	270	7	14	151	316	38	233	273	267	214	306	217	
W-3	406	146	508	246	243	2	8	169	296	36	247	250	288	201	315	184	
W-4	561	142	580	294	257	3	14	229	304	34	290	282	332	220	353	221	
W-5	396	195	590	229	328	4	10	157	382	38	254	318	281	263	302	276	
Collinwood Twp	267	133	360	171	174	3	6	117	185	50	168	189	216	136	—	—	171 180
<b>TOTAL</b>	<b>7,038</b>	<b>2,284</b>	<b>8,214</b>	<b>3,562</b>	<b>4,272</b>	<b>57</b>	<b>164</b>	<b>2,387</b>	<b>4,883</b>	<b>786</b>	<b>3,539</b>	<b>4,485</b>	<b>4,422</b>	<b>3,367</b>	<b>4,336</b>	<b>3,384</b>	<b>171 180</b>

## RENNVILLE

### Precincts

Boon Lake	120	77	185	72	98	7	3	45	109	26	56	121	112	68	73	108	
Brookfield	110	46	156	43	100	6	6	25	103	28	55	97	74	74	64	87	
Hector Twp	195	4	199	87	108	0	2	61	116	19	87	110	122	72	93	104	
Preston Lake	129	66	181	103	72	1	3	52	96	29	86	92	120	51	97	80	
Buffalo Lake City	400	91	442	218	207	0	0	135	234	54	191	233	264	142	210	209	
Hector City	603	214	739	369	349	2	9	212	431	74	342	382	464	240	387	334	
<b>TOTAL</b>	<b>1,557</b>	<b>498</b>	<b>1,902</b>	<b>892</b>	<b>934</b>	<b>16</b>	<b>23</b>	<b>530</b>	<b>1,089</b>	<b>230</b>	<b>817</b>	<b>1,035</b>	<b>1,156</b>	<b>647</b>	<b>924</b>	<b>922</b>	

## WRIGHT

### Precincts

Albion	475	133	531	148	319	29	15	88	337	89	168	350	229	283		177	345
Chatham	460	156	527	214	282	11	8	117	343	54	185	321	227	269		176	330
Cokato	347	140	443	218	202	11	6	154	215	66	217	222	255	182		288	152
Corinna	819	220	898	330	524	9	17	200	499	88	287	597	469	508		283	595
Franklin	744	376	1,026	458	524	14	20	222	640	148	350	651	492	500		376	619

# VOTE OR PARTISAN OFFICES IN STATE LEGISLATIVE DISTRICTS BY PRECINCT

## 1976 GENERAL ELECTION

### DISTRICT 22

#### County

#### WRIGHT

(continued)

06

#### Precincts

Precincts	Persons Registered As Of 7:00 a.m. Election Day	Persons Registering On Election Day	Total Number Of Persons Who Voted	PRESIDENT AND VICE PRESIDENT			U.S. SENATOR			U.S. REP. DISTRICT 2		U.S. REP. DISTRICT 6		STATE SENATOR DISTRICT 22		STATE REP. DISTRICT 22A		STATE REP. DISTRICT 22B		
				Ford and Dole Independent-Republican	Carter and Mondale Democratic-Farmer-Labor	Anderson and Shackleford American	McCarthy and Stein McCarthy 76 Principle	Jerry Brekke Independent-Republican	Hubert H. Humphrey Democratic-Farmer-Labor	Paul Helm American	Tom Hegedorn Independent-Republican	Gloria Griffin Democratic-Farmer-Labor	James (Jim) Anderson Independent-Republican	Richard Nolan Democratic-Farmer-Labor	John Bernhagen Independent-Republican	Dennis (Denny) Frisell Democratic-Farmer-Labor	Adolph L. Kwam Independent-Republican	Cliff Benson Democratic-Farmer-Labor	Tony Onnen Independent-Republican	Harold J. Dahl Democratic-Farmer-Labor
French Lake .....	425	108	473	175	276	8	6	98	316	49		156	297	200	240		193	262		
Maple Lake .....	508	250	758	225	495	16	16	113	482	94		198	550	246	493		181	571		
Marysville .....	606	201	712	227	461	5	9	114	509	78		183	514	258	438		232	470		
Middleville .....	405	160	500	216	195	0	5	115	306	51		188	306	266	225		253	249		
Rockford .....	910	456	1,153	477	628	11	17	269	755	118		398	729	438	650		389	720		
Southside .....	564	165	623	210	386	5	15	135	417	61		207	393	245	334		211	380		
Stockholm .....	438	81	381	136	234	1	3	84	253	43		133	242	195	172		184	190		
Victor .....	299	126	425	153	241	7	6	77	269	73		149	262	237	175		227	194		
Woodland .....	465	83	491	152	310	15	4	87	336	61		133	343	213	258		159	319		
Annandale .....	664	229	733	255	458	1	7	130	528	68		218	496	283	417		225	486		
Cokato .....	918	254	1,054	568	449	10	15	336	597	95		522	513	662	358		678	366		
Delano .....	907	284	1,049	415	591	5	20	215	709	97		332	670	414	561		294	720		
Howard Lake .....	560	179	630	311	304	1	4	157	411	52		246	356	311	281		247	374		
Maple Lake .....	547	112	565	143	403	2	9	70	418	67		113	427	146	373		85	463		
Montrose .....	147	94	241	72	160	5	1	38	186	17		61	175	84	148		67	171		
Rockford .....	495	315	615	228	372	2	9	124	434	47		154	264	155	257		123	288		
South Haven .....	99	36	119	44	71	0	1	14	88	12		32	70	42	57		23	75		
Waverly .....	231	51	245	49	171	1	4	19	203	17		50	187	63	168		54	184		
<b>TOTAL</b> .....	12,033	4,209	14,192	5,424	8,056	169	217	2,976	9,251	1,545		4,680	8,935	6,130	7,347		5,125	8,523		
<b>DISTRICT 22 TOTAL</b> ..	26,891	9,342	31,555	13,300	16,812	301	511	7,861	19,264	3,222	4,177	2,307	9,053	14,515	16,111	13,670	7,813	6,353	6,222	9,854
<b>% OF VOTE</b> .....				43.0	54.4	1.0	1.7	25.9	63.5	10.6	64.4	35.6	38.4	61.6	54.1	45.9	55.2	44.8	38.7	61.3

# DISTRICT 23

## County BLUE EARTH

### Precincts

	Persons Registered As Of 7:00 a.m. Election Day	Persons Registering On Election Day	Total Number Of Persons Who Voted	PRESIDENT AND VICE PRESIDENT			U.S. SENATOR			U.S. REP. DISTRICT 2		STATE SENATOR DISTRICT 23		STATE REP. DISTRICT 23A		STATE REP. DISTRICT 23B	
Ford and Dole Independent-Republican				Carter and Mondale Democratic-Farmer-Labor	Anderson and Shackleford American	McCarthy and Stein McCarthy '76 Principle	Jerry Brekke Independent-Republican	Hubert H. Humphrey Democratic-Farmer-Labor	Paul Helm American	Tom Hagedorn Independent-Republican	Gloria Griffin Democratic-Farmer-Labor	Earl W. Renneke Independent-Republican	Raymond J. Albrecht Independent-Republican	Douglas P. Peterson Democratic-Farmer-Labor	Sander Rozsa Independent-Republican	Carl M. Johnson Democratic-Farmer-Labor	
Jamestown .....	210	45	196	60	123	1	5	35	144	16	94	99	124		56	135	
Lime .....	740	122	551	242	270	6	17	142	339	55	309	216	340		180	272	
Madison Lake .....	250	55	259	69	182	2	2	36	196	19	95	159	165		47	194	
<b>TOTAL .....</b>	<b>1,200</b>	<b>222</b>	<b>1,006</b>	<b>371</b>	<b>575</b>	<b>9</b>	<b>24</b>	<b>213</b>	<b>679</b>	<b>90</b>	<b>498</b>	<b>474</b>	<b>629</b>		<b>283</b>	<b>601</b>	

## LE SUEUR

### Precincts

City of Cleveland .....	242	106	314	141	158	0	7	75	201	33	181	119	227		125	181
Town of Cleveland .....	209	87	..	107	155	0	1	70	178	27	166	103	198		108	162
City of Kasota .....	206	110	274	82	178	2	7	48	193	26	126	141	206		81	183
Town of Kasota .....	452	222	593	236	338	5	6	160	389	27	306	277	427		239	334
City of Le Sueur W-1 .....	921	286	1,089	650	415	2	7	398	607	73	733	327	901		525	537
City of Le Sueur W-2 .....	721	313	909	456	427	2	10	269	563	53	544	339	757		392	490
Town of Ottawa .....	146	66	198	109	85	1	3	71	105	13	121	71	155		92	100
Town of Sharon .....	260	115	345	160	177	0	4	120	187	34	225	115	269		157	180
Town of Tyrone .....	253	111	330	133	188	1	3	92	218	15	176	147	238		121	176
Town of Washington .....	178	111	267	131	131	1	3	81	158	26	162	104	222		100	165
<b>TOTAL .....</b>	<b>3,588</b>	<b>1,527</b>	<b>4,319</b>	<b>2,205</b>	<b>2,252</b>	<b>14</b>	<b>51</b>	<b>1,384</b>	<b>2,799</b>	<b>327</b>	<b>2,740</b>	<b>1,743</b>	<b>3,600</b>		<b>1,940</b>	<b>2,508</b>

## MC LEOD

### Precincts

Bergen Twp. ....	291	128	391	222	157	8	1	127	183	76	285	100	319	252	133	
Collins Twp. ....	209	56	239	127	104	4	3	70	124	40	152	83	193	142	92	
Glencoe Twp. ....	255	69	294	134	135	11	7	79	156	45	186	101	249	147	140	
Hassan Valley Twp .....	314	143	417	169	225	9	10	121	233	61	243	169	332	222	183	
Helen Twp. ....	314	108	385	201	166	3	9	133	204	40	272	107	329	225	156	
Penn Twp. ....	148	40	164	103	57	0	0	69	63	27	127	33	138	136	25	
Rich Valley Twp .....	254	94	348	119	218	4	6	79	221	42	181	155	249	129	200	
Round Grove Twp .....	165	44	166	83	78	2	2	48	80	36	111	53	146	122	42	
Sumter Twp. ....	184	77	240	130	102	2	4	82	124	28	163	72	206	151	83	



# VOTE FOR PARTISAN OFFICES IN STATE LEGISLATIVE DISTRICTS BY PRECINCT

## 1976 GENERAL ELECTION

### DISTRICT 23

County

**MC LEOD**

(continued)

Precincts

Precincts	Persons Registered As Of 7:00 a.m. Election Day	Persons Registering On Election Day	Total Number Of Persons Who Voted	PRESIDENT AND VICE PRESIDENT		U.S. SENATOR		U.S. REP. DISTRICT 2		STATE SENATOR DISTRICT 23		STATE REP. DISTRICT 23 A		STATE REP. DISTRICT 23B			
				Ford and Dole Independent-Republican	Carter and Mondale Democratic-Farmer-Labor	Anderson and Shackleford American	McCarthy and Stein McCarthy '76 Principle	Jerry Brekke Independent-Republican	Hubert H. Humphrey Democratic-Farmer-Labor	Paul Helm American Party	Tom Hagedorn Independent-Republican	Gloria Griffin Democratic-Farmer-Labor	Earl W. Renneke Independent-Republican	Raymond J. Albrecht Independent-Republican	Douglas P. Peterson Democratic-Farmer-Labor	Sandor Rozsa Independent-Republican	Carl M. Johnson Democratic-Farmer-Labor
Biscay City	47	12	55	21	30	1	2	10	38	0	28	24	45	30	23		
Brownton City	321	87	336	194	129	3	1	115	168	32	239	84	289	228	101		
Lester Prairie	419	148	516	268	223	7	6	174	271	52	361	143	450	272	229		
Plato City	170	46	195	108	79	2	4	82	91	18	143	49	171	99	92		
Stewart City	351	68	346	169	161	3	5	92	171	66	216	108	273	182	151		
Glencoe C. P1	346	61	321	160	148	2	5	109	166	33	190	119	263	157	156		
Glencoe C. P2	549	115	549	315	214	5	4	209	264	63	379	155	458	289	247		
Glencoe C. P3	556	125	568	295	252	1	6	190	295	64	355	203	476	278	283		
Glencoe C. P4	585	149	620	301	274	14	19	198	334	75	375	224	487	288	315		
<b>TOTALS</b>	<b>5,478</b>	<b>1,570</b>	<b>6,150</b>	<b>3,119</b>	<b>2,752</b>	<b>81</b>	<b>94</b>	<b>1,987</b>	<b>3,189</b>	<b>798</b>	<b>4,006</b>	<b>1,982</b>	<b>5,073</b>	<b>3,349</b>	<b>2,651</b>		

### NICOLLET

Precincts

Belgrade Twp.	447	177	546	243	284	1	9	173	315	48	327	211	432			174	358
Bernadotte Twp.	204	37	215	87	116	5	3	57	133	22	121	89	182			56	154
Brighton Twp.	99	13	95	45	47	0	2	27	53	14	71	23	77			29	62
Courtland City	247	13	204	118	79	3	4	58	116	23	154	47	173			73	125
Courtland Twp.	268	112	345	170	157	4	9	91	205	44	242	102	293			111	221
Granby Twp.	141	48	172	97	67	2	4	78	79	11	118	52	151			59	112
Lake Prairie Twp.	331	83	377	188	173	2	7	154	202	18	244	127	315			120	256
New Sweden Twp.	206	48	229	112	109	3	3	85	125	17	148	78	190			75	151
Nicollet City	338	66	342	221	100	2	7	160	139	27	256	73	299			160	164
Nicollet Twp.	220	88	277	164	101	2	5	110	142	18	200	71	240			113	157
Oshawa Twp.	275	53	290	111	167	0	4	85	178	21	161	125	230			76	209
St. Peter W1, P1	1,251	241	1,104	545	510	5	18	422	600	56	646	431	861			445	643
St. Peter W1, P2	843	119	787	463	292	0	18	359	383	36	520	256	669			329	447
St. Peter W2, P1	1,704	299	1,272	609	591	3	29	430	753	36	678	508	934			466	724
St. Peter W2, P2	1,465	204	1,036	486	508	3	20	370	591	43	566	425	791			365	626
Traverse Twp.	236	13	194	86	97	4	3	74	94	22	120	73	163			64	130
<b>TOTAL</b>	<b>8275</b>	<b>1,614</b>	<b>7,465</b>	<b>3,745</b>	<b>3,398</b>	<b>39</b>	<b>145</b>	<b>2,733</b>	<b>4,108</b>	<b>456</b>	<b>4,572</b>	<b>2,691</b>	<b>6,000</b>			<b>2,715</b>	<b>4,539</b>

**SCOTT**

**Precincts**

Belle Plaine C. ....	1,213	248	1,256	508	702	16	11	271	793	152	704	497	928		384	807
Blakely Town .....	232	41	221	129	83	1	5	92	93	24	116	46	184		104	104
<b>TOTAL .....</b>	<b>1,445</b>	<b>289</b>	<b>1,477</b>	<b>637</b>	<b>785</b>	<b>17</b>	<b>16</b>	<b>363</b>	<b>886</b>	<b>176</b>	<b>820</b>	<b>543</b>	<b>1,012</b>		<b>488</b>	<b>911</b>

**SIBLEY**

**Precincts**

Aifsborg Town .....	228	56	246	99	133	9	0	65	138	39	147	97	196	116	124		
Arlington City .....	956	184	1,003	520	431	1	13	345	541	73	647	300	806	575	377		
Arlington Town .....	297	74	348	148	181	6	9	112	183	39	226	106	291	227	112		
Bismarck Town .....	146	65	177	61	104	8	3	48	100	26	109	65	142	94	78		
Cornish Town .....	197	30	203	84	106	5	7	61	106	29	129	73	169	98	100		
Dryden Town .....	276	54	269	131	128	3	4	93	140	33	193	68	237	178	83		
Faxon Town .....	138	42	161	42	110	2	1	33	113	15	76	80	114	39	109		
Gaylord City .....	920	190	1003	547	419	2	18	352	554	60	656	319	842	535	433		
Gibbon City .....	367	120	450	239	190	2	11	176	227	31	287	148	361	256	178		
Grafton Town .....	132	64	178	85	85	0	8	40	110	24	105	66	138	97	76		
Green Isle City .....	204	27	224	65	148	0	5	37	156	17	98	113	166	107	106		
Green Isle Town .....	325	57	360	187	145	11	4	119	167	59	255	95	307	219	131		
Henderson Ctiy .....	381	65	386	175	190	3	8	95	235	36	202	162	284	177	177		
Henderson Town .....	267	68	306	154	136	1	8	133	143	20	203	92	258	177	108		
Jessenland Town .....	253	19	229	82	130	3	3	62	134	25	121	95	158	95	112		
Kelso Town .....	211	36	227	143	75	1	6	105	96	24	177	49	208	171	54		
Moltke Town .....	205	62	243	126	104	6	4	74	120	49	176	66	218	148	91		
New Auburn City .....	186	22	177	78	83	3	2	43	107	10	114	45	140	125	47		
New Auburn Town .....	159	74	224	116	100	1	2	83	119	16	165	53	204	158	65		
Severance Town .....	161	60	203	85	103	3	5	65	103	26	139	57	154	114	81		
Sibley Town .....	187	31	201	100	97	3	0	78	105	0	148	51	168	120	77		
Transit Town .....	220	35	201	97	99	1	2	79	97	18	124	73	164	134	63		
Wash. Lake Town .....	280	63	312	136	154	5	9	86	180	40	199	103	260	188	109		
Winthrop City .....	647	141	701	371	301	5	6	226	356	74	449	217	565	404	264		
<b>TOTAL .....</b>	<b>7,343</b>	<b>1,639</b>	<b>8,032</b>	<b>3,871</b>	<b>3,752</b>	<b>84</b>	<b>138</b>	<b>2,610</b>	<b>4,330</b>	<b>783</b>	<b>5,145</b>	<b>2,593</b>	<b>6,550</b>	<b>4,552</b>	<b>3,155</b>		
<b>DISTRICT 23 TOTAL</b>	<b>27,329</b>	<b>6,861</b>	<b>28,469</b>	<b>13,948</b>	<b>13,514</b>	<b>244</b>	<b>468</b>	<b>9,290</b>	<b>15,991</b>	<b>2,630</b>	<b>17,781</b>	<b>10,026</b>	<b>22,964</b>	<b>7,901</b>	<b>5,806</b>	<b>5,426</b>	
<b>% OF VOTE</b>				<b>49.5</b>	<b>48.0</b>	<b>.9</b>	<b>1.7</b>	<b>33.3</b>	<b>57.3</b>	<b>9.4</b>	<b>63.9</b>	<b>36.1</b>	<b>100</b>	<b>57.6</b>	<b>42.4</b>	<b>38.8</b>	<b>61.2</b>

CO

# VOTE FOR PARTISAN OFFICES IN STATE LEGISLATIVE DISTRICTS BY PRECINCT

## 1976 GENERAL ELECTION

### DISTRICT 24

County	Persons Registered As Of 7:00 a.m. Election Day	Persons Registering On Election Day	Total Number Of Persons Who Voted	PRESIDENT AND VICE PRESIDENT			U.S. SENATOR			U.S. REP. DISTRICT 1		U.S. REP. DISTRICT 2		STATE SENATOR DISTRICT 24		STATE REP. DISTRICT 24A		STATE REP. DISTRICT 24B	
				Ford and Dole Independent-Republican	Carter and Mondale Democratic-Farmer-Labor	Anderson and Shackleford American	McCarthy and Stein McCarthy '76 Principle	Jerry Brekke Independent-Republican	Hubert H. Humphrey Democratic-Farmer-Labor	Paul Helm American	Albert H. Quie Independent-Republican	Robert C. "Bob" Olson, Jr. Democratic-Farmer-Labor	Tom Hagedorn Independent-Republican	Gloria Griffin Democratic-Farmer-Labor	Audrey Knutson Independent-Republican	Clarence M. Purfeerst Democratic-Farmer-Labor	Ed W. Smisek Independent-Republican	Robert E. Vanaek Democratic-Farmer-Labor	Mamie Luknic Independent-Republican
Greenvale .....	263	89	294	108	165	9	5	76	187	21	202	73	—	—	87	188	107	175	
<b>TOTAL .....</b>	<b>263</b>	<b>89</b>	<b>294</b>	<b>108</b>	<b>165</b>	<b>9</b>	<b>5</b>	<b>76</b>	<b>187</b>	<b>21</b>	<b>202</b>	<b>73</b>	<b>—</b>	<b>—</b>	<b>87</b>	<b>188</b>	<b>107</b>	<b>175</b>	

### LE SUEUR

Precincts	Persons Registered As Of 7:00 a.m. Election Day	Persons Registering On Election Day	Total Number Of Persons Who Voted	Ford and Dole Independent-Republican	Carter and Mondale Democratic-Farmer-Labor	Anderson and Shackleford American	McCarthy and Stein McCarthy '76 Principle	Jerry Brekke Independent-Republican	Hubert H. Humphrey Democratic-Farmer-Labor	Paul Helm American	Albert H. Quie Independent-Republican	Robert C. "Bob" Olson, Jr. Democratic-Farmer-Labor	Tom Hagedorn Independent-Republican	Gloria Griffin Democratic-Farmer-Labor	Audrey Knutson Independent-Republican	Clarence M. Purfeerst Democratic-Farmer-Labor	Ed W. Smisek Independent-Republican	Robert E. Vanaek Democratic-Farmer-Labor	Mamie Luknic Independent-Republican	O. E. "Ory" Bimstihl Democratic-Farmer-Labor
Derrynane Twp .....	328	57	332	48	269	6	6	30	265	33			146	176	48	269	77	250		
Heidelberg .....	46	5	45	13	32	0	0	3	39	2			16	24	5	34	10	34		
Lanesburgh Twp .....	538	125	591	162	396	12	9	86	416	77			285	281	119	434	190	397		
Le Center W-1 .....	612	92	590	261	313	4	5	174	358	48			342	225	184	373	254	326		
Le Center W-2 .....	389	92	433	178	229	3	5	131	254	35			237	174	127	283	176	246		
Lexington Twp .....	395	67	389	126	244	1	9	90	261	26			195	185	111	258	152	223		
Montgomery W-1 .....	662	103	649	197	418	3	8	90	490	55			280	321	192	429	250	389		
Montgomery W-2 .....	678	678	678	208	440	2	8	112	487	57			316	328	182	458	229	446		
Montgomery Twp .....	366	75	385	104	259	7	8	72	265	39			196	172	95	266	142	236		
New Prague .....	507	139	570	135	411	6	8	57	437	66			206	324	83	436	107	459	—	—
Town of Cordova .....	237	48	243	66	165	4	1	47	170	23			114	122	51	185		55	176	
City of Elysian .....	227	63	238	94	135	1	3	71	134	22			124	99	81	145		114	108	
Town of Elysian .....	298	96	355	163	175	2	9	139	177	32			220	129	167	176		188	154	
City of Kilkenny .....	87	12	**	18	69	1	0	16	65	4			35	49	14	73		16	67	
Town of Kilkenny .....	187	54	209	79	124	0	1	50	138	16			110	90	49	153		77	122	
Waterville W-1 .....	455	144	491	215	258	2	2	146	286	36			286	181	174	304		234	241	
Waterville W-2 .....	325	120	393	151	220	6	6	88	255	42			195	174	123	256		166	207	
Town of Waterville .....	236	99	303	142	147	1	4	101	171	20			172	120	148	146		139	154	
<b>TOTAL .....</b>	<b>6,573</b>	<b>2,069</b>	<b>6,894</b>	<b>2,360</b>	<b>4,304</b>	<b>61</b>	<b>92</b>	<b>1,503</b>	<b>4,668</b>	<b>633</b>			<b>3,475</b>	<b>3,174</b>	<b>1,953</b>	<b>4,678</b>	<b>1,587</b>	<b>3,006</b>	<b>989</b>	<b>1,229</b>

# RICE

## Precincts

Bridgewater Twp .....	583	280	775	365	380	3	21	247	469	54	587	173		304	449	344	422		
Dundas City .....	176	45	194	69	118	1	4	44	134	14	133	54		53	137	66	125		
Erin Twp .....	285	66	335	75	245	6	3	62	233	35	149	159		80	239	164	167		
Forrest Twp .....	311	105	391	142	233	2	10	99	255	28	247	131		122	263	190	194		
Lonsdale City .....	485	88	510	143	342	5	6	69	358	60	273	195		92	379	245	257		
Nerstrand City .....	106	39	136	85	46	0	4	52	78	5	109	21		69	64	58	73		
Northfield City																			
W-1, P-1 .....	838	302	886	269	554	2	48	137	658	17	481	282		272	449	205	575		
W-1, P-2 .....	587	83	536	253	262	2	15	173	321	23	414	112		225	290	222	298		
W-2, P-1 .....	607	95	611	316	277	2	12	214	362	29	493	108		254	334	265	336		
W-2, P-2 .....	748	180	782	358	408	3	17	332	476	19	628	211		259	507	310	467		
W-2, P-3 .....	661	201	785	361	346	2	27	222	466	17	557	146		289	368	308	383		
W-3, P-1 .....	702	181	718	287	403	1	17	159	501	44	476	216		218	474	221	484		
W-3, P-2 .....	917	400	1,101	576	482	0	35	343	685	17	839	178		327	416	481	510		
Northfield Twp .....	279	99	344	154	176	2	10	115	209	16	265	72		130	207	144	188		
Webster Twp .....	502	153	599	162	385	27	15	113	410	97	320	221		169	406	240	351		
Wheatland Twp .....	468	133	567	148	381	21	8	73	381	63	261	245		110	421	258	302		
Wheeling Twp .....	202	80	255	132	117	2	4	94	142	15	184	64		105	146	117	129		
Canon City Twp .....	371	181	502	275	205	2	13	137	296	55	340	146		174	317	—	—	258	234
Faribault																			
P-1 .....	933	146	890	434	417	1	17	277	591	54	574	223		276	496			395	379
P-2 .....	725	130	731	267	427	2	6	157	457	31	381	239		169	467			273	361
P-3 .....	1,592	291	1,511	603	829	6	15	313	939	98	815	490		341	1,006			559	750
P-4 .....	1,328	256	1,255	501	683	2	21	264	796	56	666	415		256	848			445	638
P-5 .....	1,618	266	1,558	798	697	5	20	458	887	59	992	412		438	963			736	657
P-6 .....	881	122	824	415	373	1	11	212	481	43	507	227		233	497			354	382
Morristown City .....	322	65	313	122	170	5	5	85	190	26	206	96		89	224			137	170
Morristown Twp .....	238	88	304	133	160	1	5	88	188	22	195	104		98	203			120	177
Richland Twp .....	186	68	232	106	120	0	5	73	130	23	163	61		111	120			132	96
Shieldsville Twp .....	282	98	318	74	228	3	7	46	251	15	132	171		78	233			104	203
Walcott Twp .....	504	186	625	241	371	1	10	153	423	43	376	238		180	428			264	349
Warsaw Twp .....	423	168	516	211	280	1	19	153	320	37	333	167		183	321			265	241
Wells Twp .....	574	235	733	236	475	1	9	156	510	51	411	298		201	522			289	429
<b>TOTAL</b> .....	<b>18,434</b>	<b>4,830</b>	<b>19,837</b>	<b>8,311</b>	<b>10,590</b>	<b>112</b>	<b>419</b>	<b>5,120</b>	<b>12,597</b>	<b>1,166</b>	<b>12,507</b>	<b>5,875</b>		<b>5,905</b>	<b>12,194</b>	<b>3,838</b>	<b>5,261</b>	<b>4,331</b>	<b>5,066</b>

# SCOTT

## Precincts

New Prague 2nd .....	646	285	973	268	675	5	7	123	585	79	—	—	420	513	142	713	167	739	—	—
<b>TOTAL</b> .....	<b>646</b>	<b>285</b>	<b>973</b>	<b>268</b>	<b>675</b>	<b>5</b>	<b>7</b>	<b>123</b>	<b>585</b>	<b>79</b>	<b>—</b>	<b>—</b>	<b>420</b>	<b>513</b>	<b>142</b>	<b>713</b>	<b>167</b>	<b>739</b>	<b>—</b>	<b>—</b>
<b>DISTRICT 24 TOTAL</b> .....	<b>25,916</b>	<b>7,273</b>	<b>27,998</b>	<b>11,047</b>	<b>15,734</b>	<b>187</b>	<b>523</b>	<b>6,822</b>	<b>18,037</b>	<b>1,899</b>	<b>12,709</b>	<b>5,948</b>	<b>3,895</b>	<b>3,687</b>	<b>8,087</b>	<b>17,773</b>	<b>5,699</b>	<b>9,181</b>	<b>5,320</b>	<b>6,295</b>
<b>% TOTAL VOTE</b> .....				<b>40.2</b>	<b>57.2</b>	<b>.7</b>	<b>1.9</b>	<b>25.5</b>	<b>67.4</b>	<b>7.1</b>	<b>68.1</b>	<b>31.9</b>	<b>51.4</b>	<b>48.6</b>	<b>31.3</b>	<b>68.7</b>	<b>38.3</b>	<b>61.7</b>	<b>45.8</b>	<b>54.2</b>

# VOTE FOR PARTISAN OFFICES IN STATE LEGISLATIVE DISTRICTS BY PRECINCT

## 1976 GENERAL ELECTION

### DISTRICT 25

96

#### County

#### DAKOTA

#### Precincts

Precincts	Persons Registered As Of 7:00 a.m. Election Day	Persons Registering On Election Day	Total Number Of Persons Who Voted	PRESIDENT AND VICE PRESIDENT			U.S. SENATOR		U.S. REP. DISTRICT 1		U.S. REP. DISTRICT 2		STATE SENATOR DISTRICT 25	STATE REP. DISTRICT 25A	STATE REP. DISTRICT 25B					
				Ford and Dole Independent-Republican	Carter and Mondale Democratic-Farmer-Labor	Anderson and Shackleford American	McCarthy and Stein McCarthy 76 Principle	Jerry Brakke Independent-Republican	Hubert H. Humphrey Democratic-Farmer-Labor	Paul Helm American	Albert H. Quie Independent-Republican	Robert C. "Bob" Olson Jr. Democratic-Farmer-Labor	Tom Hagedorn Independent-Republican	Gloria Griffin Democratic-Farmer-Labor	Steve Engler Independent-Republican	Sue Rockne Democratic-Farmer-Labor	John Switzer Independent-Republican	Jim White Democratic-Farmer-Labor	Don Thornforde Independent-Republican	Victor Schulz Democratic-Farmer-Labor
Castle Rock Twp. ....	490	208	585	242	313	10	9	167	336	70	396	158		362	205	343	238			
Coates City .....	68	30	89	27	56	0	3	16	60	10	51	32		33	52	34	53			
Douglas Twp. ....	308	53	292	83	198	1	5	45	204	39	169	103		166	115	74	203			
Empire Twp. ....	529	119	508	231	245	6	15	137	304	62	336	144		177	209	213	294			
Eureka Twp. ....	377	188	500	236	254	3	4	141	305	49	—	—	293	190	268	208	234	259		
Farmington City 1 .....	800	179	766	283	459	3	10	147	519	84	—	—	391	313	364	352	271	477		
Farmington City 2 .....	996	166	1069	531	507	6	16	273	651	126	—	—	645	369	600	427	470	585		
Hampton Twp. ....	341	56	316	157	148	2	8	92	175	46	231	71	—	238	76	162	151			
Hampton City .....	155	34	189	64	116	0	5	31	122	27	111	62	—	95	79	66	117			
Lakeville City .....	1438	267	1243	508	712	4	28	249	886	114	—	—	653	552	501	690	323	918		
Marshan Twp. ....	547	202	674	219	432	7	12	102	491	0	395	240		242	377	165	486			
Miesville City .....	81	13	86	28	53	1	1	11	60	13	52	23		54	20	24	57			
New Trier City .....	42	24	58	17	41	0	0	6	46	6	34	21		29	28	12	44			
Randolph Twp. ....	139	57	169	74	85	1	7	45	107	17	123	43		117	50	101	67			
Randolph City .....	175	38	184	42	127	3	7	19	137	27	103	69		116	64	80	103			
Ravenna .....	422	250	596	206	361	6	12	116	418	55	320	247		226	351	192	391			
Sciota .....	126	27	127	57	61	2	5	35	74	17	95	27		90	35	74	52			
Vermillion Twp. ....	449	140	475	151	288	12	11	75	313	73	304	141		230	214	153	310			
Vermillion City .....	161	64	195	59	116	10	7	20	125	40	102	68		86	94	42	148			
Waterford Twp. ....	188	89	277	143	115	3	11	97	138	37	208	60		177	91	190	84			
<b>TOTAL</b> .....	<b>7,832</b>	<b>2,204</b>	<b>8,398</b>	<b>3,358</b>	<b>4,687</b>	<b>80</b>	<b>176</b>	<b>1,824</b>	<b>5,471</b>	<b>912</b>	<b>3,030</b>	<b>1,509</b>	<b>1,982</b>	<b>1,424</b>	<b>4,171</b>	<b>3,737</b>	<b>3,223</b>	<b>5,037</b>		

#### GOODHUE

#### Precincts

Bellechester City .....	67	10	71	27	40	2	2	15	47	9	56	12		51	18	—	—	26	43	1
Belle Creek .....	235	44	279	91	181	1	5	66	197	15	169	104		159	114	—	—	77	196	6
Belvidere .....	253	47	263	185	69	0	5	138	94	27	226	31		217	39	—	—	142	116	3
Cannon Falls .....	453	160	563	246	299	2	11	172	301	62	365	184		332	222	292	264	—	—	—
Can. Falls C-1st .....	615	159	673	341	300	3	17	217	388	53	495	158		383	281	349	310	—	—	—

Can. Falls C-2nd .....	501	130	560	271	270	1	4	181	316	45	390	152	341	200	264	286	—	—	—
Cherry Grove .....	169	69	216	106	103	0	3	66	129	18	155	54	121	93	121	92	—	—	—
Dennison .....	74	33	100	39	55	0	5	31	67	1	75	24	36	62	43	57	—	—	—
Featherstone .....	355	87	414	236	169	5	3	154	212	43	327	76	277	126			197	204	10
Florence .....	514	171	607	319	269	1	7	214	336	45	436	155	357	226			305	282	15
Goodhue .....	266	51	293	194	92	2	2	140	134	13	243	47	237	50			161	124	6
Goodhue, City .....	340	75	362	209	141	2	2	131	170	38	290	62	259	97			216	141	5
Hay Creek .....	312	74	349	135	207	0	2	80	227	38	237	102	180	160			126	211	8
Holden .....	167	81	248	146	96	0	4	115	118	9	188	53	154	90	154	92			
Kenyon .....	180	93	259	135	106	2	10	87	145	23	213	40	162	93	149	107			
Kenyon, City .....	785	222	925	546	323	3	12	384	450	38	725	150	562	312	468	415			
Lake City, City .....	142	23	146	81	63	0	0	58	69	18	107	38	79	63	—	—	86	53	6
Leon .....	313	140	424	196	212	8	1	140	244	35	319	90	268	147	239	183			
Minneola .....	245	137	359	178	154	10	9	115	191	48	276	69	191	167	199	148			
Pine Island .....	187	105	272	148	110	1	8	105	148	14	216	50	144	119	148	116			
Pine Isl. City .....	740	365	978	533	413	5	9	321	564	65	769	177	523	421	437	524			
Roscoe .....	247	150	364	167	183	2	4	109	212	22	263	91	171	186	171	184			
Stanton .....	319	149	432	200	216	3	10	130	265	31	318	108	284	140	261	167			
Vasa .....	343	105	448	171	260	4	5	106	301	34	307	133	246	193	—	—	109	325	4
Wacouta .....	181	48	207	95	106	0	5	57	127	22	152	50	100	101	—	—	86	112	2
Wanamingo .....	197	78	281	158	107	6	2	105	150	24	215	56	177	103	158	120			
Wanamingo, City .....	336	65	401	256	132	0	9	166	184	36	318	70	267	126	236	158			
Warsaw .....	211	111	294	121	162	3	4	87	172	25	199	85	156	127	144	144			
Weich .....	251	113	319	166	138	2	8	115	159	36	226	85	202	107	160	147			
Zumbrota .....	251	109	333	173	150	0	4	118	181	30	270	57	208	121			135	188	7
Zumbro City 1st .....	465	120	497	283	203	0	7	183	255	45	398	79	241	250			235	240	6
Zumbro City 2nd .....	754	135	688	389	284	3	6	250	370	52	587	89	321	361			298	382	2
City of Red Wing																			
W-1, P-1 .....	558	104	538	269	258	1	2	153	321	43	364	152	283	240			209	304	13
W-1, P-2 .....	665	155	626	288	324	7	3	156	387	74	461	145	327	293			254	318	20
W-1, P-3 .....	525	125	523	252	255	2	4	128	343	45	379	126	282	218			224	284	7
W-2, P-1 .....	563	165	498	228	232	4	9	144	284	39	329	137	243	227			208	252	12
W-2, P-2 .....	763	249	658	328	309	4	13	190	409	47	479	160	349	293			306	318	25
W-2, P-3 .....	815	148	797	428	354	4	7	268	457	66	615	163	440	338			416	363	7
W-3, P-1 .....	529	97	454	169	257	3	8	105	300	35	269	166	189	249			157	269	18
W-3, P-2 .....	561	233	468	213	232	6	7	130	279	39	273	169	233	218			191	250	13
W-3, P-3 .....	676	0	626	286	321	0	4	164	392	51	455	157	335	276			254	342	19
W-4, P-1 .....	594	398	474	242	215	2	7	141	280	35	332	123	230	221			259	193	9
W-4, P-2 .....	671	115	581	303	251	1	14	201	331	33	454	103	302	263			286	261	15
W-4, P-3 .....	825	250	741	420	306	3	8	244	438	55	570	157	423	301			385	335	10
<b>TOTAL</b> .....	<b>18,213</b>	<b>5,498</b>	<b>19,609</b>	<b>9,967</b>	<b>8,926</b>	<b>108</b>	<b>271</b>	<b>6,380</b>	<b>11,144</b>	<b>1,576</b>	<b>14,510</b>	<b>4,489</b>	<b>11,042</b>	<b>8,052</b>	<b>3,993</b>	<b>3,514</b>	<b>5,348</b>	<b>6,106</b>	<b>249</b>

# VOTE FOR PARTISAN OFFICES IN STATE LEGISLATIVE DISTRICTS BY PRECINCT

## 1976 GENERAL ELECTION

### DISTRICT 25

86

County

WABASHA

Precincts

Precincts	Persons Registered As Of 7:00 a.m. Election Day	Persons Registering On Election Day	Total Number Of Persons Who Voted	PRESIDENT AND VICE PRESIDENT			U. S. SENATOR			U. S. REP. DISTRICT 1		U. S. REP. DISTRICT 2		STATE SENATOR DISTRICT 25	STATE REP. DISTRICT 25A		STATE REP. DISTRICT 25B				
				Ford and Dole Independent-Republican	Carter and Mondale Democratic-Farmer-Labor	Anderson and Shackleford American	McCarthy and Stein McCarthy 76 Principle	Jerry Brekke Independent-Republican	Hubert H. Humphrey Democratic-Farmer-Labor	Paul Helm American	Albert H. Quie Independent-Republican	Robert C. "Bob" Olson Jr. Democratic-Farmer-Labor	Tom Hagedorn Independent-Republican	Gloria Griffin Democratic-Farmer-Labor	Steve Engler Independent-Republican	Sue Rockne Democratic-Farmer-Labor	John Switzer Independent-Republican	Jim White Democratic-Farmer-Labor	Don Thomforde Independent-Republican	Victor Schulz Democratic-Farmer-Labor	Matt M. Schuth Independent
Bellechester City .....	30	5	28	10	13	0	1	7	13	4	24	3		22	5		9	17	1		
Lake Twp. ....	161	45	180	97	74	4	4	59	94	24	148	28		117	57		81	86	9		
Lake City P-1 .....	781	175	800	414	358	0	12	281	419	84	572	204		392	377		386	358	43		
Lake City P-2 .....	796	120	789	454	317	0	8	315	388	66	588	181		458	295		424	299	50		
Lake City P-3 .....	421	116	457	251	182	5	2	152	224	61	339	95		260	172		239	178	29		
Mt. Pleasant Twp. ....	182	47	205	124	73	0	7	84	107	13	173	29		140	61		111	90	3		
Pepin Twp (Rural) .....	120	20	117	31	77	1	6	11	91	12	70	41		36	74		17	47	50		
Pepin Twp (Reads Land.)	81	12	88	35	52	0	0	23	54	9	58	28		39	44		25	37	28		
Wabasha City W-1 .....	323	65	311	132	164	2	7	78	195	29	221	79		140	158		103	80	122		
Wabasha City W-2 .....	522	74	499	211	266	0	13	126	322	29	375	110		260	216		193	156	142		
Wabasha City W-3 .....	486	76	446	155	259	4	9	96	293	34	286	138		179	232		136	137	156		
<b>TOTAL</b> .....	3,903	755	3,920	1,914	1,835	16	69	1,232	2,200	365	2,854	936		2,043	1,691		1,724	1,485	633		
<b>DISTRICT 25 TOTAL</b> ...	29,948	8,457	31,927	15,239	15,448	204	516	9,436	18,815	3,688	20,394	6,934	1,982	1,424	17,256	13,480	7,216	8,551	7,072	7,591	882
<b>% OF VOTE</b> .....				48.5	49.2	.6	1.6	29.5	58.9	11.5	74.6	25.4	58.2	41.8	56.1	43.9	45.8	54.2	45.5	48.8	5.7

## DISTRICT 26

County  
MURRAY

## Precincts

Precincts	Persons Registered As Of 7:00 a.m. Election Day	Persons Registering On Election Day	Total Number Of Persons Who Voted	PRESIDENT AND VICE PRESIDENT			U.S. SENATOR			U.S. REP. DISTRICT 6		STATE SENATOR DISTRICT 26		STATE REP. DISTRICT 26A		STATE REP. DISTRICT 26B		
				Ford and Dole Independent-Republican	Carter and Mondale Democratic-Farmer-Labor	Anderson and Shackleford American	McCarthy and Stein McCarthy '76 Principle	Jerry Brekke Independent-Republican	Hubert H. Humphrey Democratic-Farmer-Labor	Paul Helm American	James (Jim) Anderson Independent-Republican	Richard Nolan Democratic-Farmer-Labor	Vin Weber Independent-Republican	Marion (Mike) Menning Democratic-Farmer-Labor	Lawrence Cunningham Independent-Republican	Buzz Anderson Democratic-Farmer-Labor	Wendell O. Erickson Independent-Republican	David J. Meyers Democratic-Farmer-Labor
Bondin .....	166	54	220	74	139	3	3	42	172	3	75	141	88	126	65	151		
Cameron .....	114	28	134	56	76	0	0	33	94	1	48	81	53	78	69	64		
Chanarambie .....	139	37	153	59	90	0	1	44	102	0	55	95	65	85	72	80		
Ellsborough .....	117	55	166	38	125	0	1	15	141	6	40	123	48	116	51	114		
Fenton .....	144	34	172	73	95	0	0	44	121	1	65	102	69	103	77	90		
Fulda City .....	683	129	748	289	441	0	8	192	531	3	257	465	242	483	239	471		
Hadley City .....	65	13	62	20	36	0	2	10	44	3	21	39	23	38	13	49		
Iona Twp. ....	98	26	125	33	88	0	3	15	105	1	26	97	38	82	29	91		
Iona City .....	131	16	135	26	100	0	3	26	101	3	37	90	38	92	22	105		
Lake Sarah .....	154	29	160	66	90	0	1	43	113	1	71	83	65	93	67	91		
Lake Wilson City .....	180	42	194	70	121	0	1	44	146	0	62	126	76	113	76	115		
Leeds .....	128	42	168	70	90	0	4	50	111	3	70	96	86	79	74	92		
Lowville .....	147	20	167	75	88	0	2	37	121	0	68	92	79	82	83	78		
Mason .....	198	28	211	79	127	0	3	52	155	1	84	121	130	79	73	136		
Moulton .....	176	33	195	92	95	2	1	63	122	6	75	115	66	126	109	82		
Skandia .....	121	39	148	62	82	2	0	48	93	6	81	64	84	64	61	85		
Slayton Twp. ....	295	38	292	134	152	0	5	82	200	5	125	161	165	125	93	197		
Slayton City .....	1,766	80	1,480	667	747	0	15	379	1,013	29	610	790	798	628	484	931		
Chandler City .....	160	37	187	123	60	1	0	77	95	1	89	82	86	97	95	80		
<b>TOTAL</b> .....	<b>4,982</b>	<b>780</b>	<b>5,117</b>	<b>2,106</b>	<b>2,842</b>	<b>8</b>	<b>53</b>	<b>1,296</b>	<b>3,580</b>	<b>73</b>	<b>1,952</b>	<b>2,963</b>	<b>2,299</b>	<b>2,689</b>	<b>1,852</b>	<b>3,102</b>		

## NOBLES

## Precincts

Bigelow Twp. ....	238	41	241	101	123	9	3	63	168	6	103	121	122	118	—	—	136	99
Bloom Twp. ....	167	23	148	39	101	1	1	26	115	0	29	91	37	104	41	83	—	—
Dewald Twp. ....	166	54	179	72	94	0	6	43	129	1	58	102	72	102	—	—	86	86
Elk Twp. ....	207	25	189	80	103	0	1	51	130	1	72	91	83	102	69	97	—	—
Graham Lakes Twp. ....	122	44	149	41	103	0	2	27	120	0	43	84	55	89	38	99	—	—
Grand Prairie Twp. ....	100	57	137	45	89	0	1	37	94	3	38	81	50	80	—	—	61	70
Hersey Twp. ....	152	29	149	63	80	0	1	33	105	0	57	78	62	83	75	64	—	—
Indian Lake Twp. ....	185	35	180	94	81	3	0	67	112	0	82	84	104	74	—	—	106	70
Larkin Twp. ....	163	19	141	41	93	0	3	23	111	0	39	82	49	86	40	82	—	—



# VOTE FOR PARTISAN OFFICES IN STATE LEGISLATIVE DISTRICTS BY PRECINCT

## 1976 GENERAL ELECTION

100

### DISTRICT 26

#### County NOBLES

(continued)

#### Precincts

Precincts	Persons Registered As Of 7:00 a.m. Election Day	Persons Registering On Election Day	Total Number Of Persons Who Voted	PRESIDENT AND VICE PRESIDENT		U.S. SENATOR		U.S. REP. DISTRICT 6		STATE SENATOR DISTRICT 26		STATE REP. DISTRICT 26A		STATE REP. DISTRICT 26B				
				Ford and Dole Independent-Republican	Carter and Mondale Democratic-Farmer-Labor	Anderson and Shackleford American	McCarthy and Stein McCarthy '76 Principle	Jerry Brekke Independent-Republican	Hubert H. Humphrey Democratic-Farmer-Labor	Paul Helm American	James (Jim) Anderson Independent-Republican	Richard Nolan Democratic-Farmer-Labor	Vin Weber Independent-Republican	Marion (Mike) Menning Democratic-Farmer-Labor	Lawrence Cunningham Independent-Republican	Buzz Anderson Democratic-Farmer-Labor	Wendell O. Erickson Independent-Republican	David J. Meyers Democratic-Farmer-Labor
Leota Twp. ....	335	61	358	179	163	1	7	96	236	4	101	209	104	249	136	176	—	—
Lismore Twp. ....	160	31	140	27	104	0	2	17	117	1	20	107	33	105	26	101	—	—
Little Rock Twp. ....	109	35	128	49	72	3	0	35	86	2	51	60	67	59			60	62
Lorain Twp. ....	156	63	204	78	122	0	1	56	141	0	74	114	82	117			99	100
Olney Twp. ....	115	29	122	24	97	0	0	11	110	0	17	90	30	91			39	79
Ransom Twp. ....	150	53	184	82	91	0	4	62	113	1	85	90	72	108			97	84
Seward Twp. ....	155	53	174	78	92	1	2	55	116	0	76	87	83	90	65	100	—	—
Summit Lake Twp. ....	180	87	234	73	149	0	4	34	184	1	58	134	55	174	58	141	—	—
Westside Twp. ....	117	28	119	40	75	0	0	19	97	0	33	69	34	80	—	—	54	59
Wilmington Twp. ....	132	52	174	24	139	1	5	20	148	1	17	139	33	141	51	110	—	—
Worthington Twp. ....	201	32	207	80	115	4	2	54	138	8	73	107	88	114			105	90
Adrian City .....	513	176	609	206	363	0	7	106	469	7	143	378	208	376			209	357
Bigelow City .....	145	25	135	60	68	0	0	33	90	0	37	70	50	76			49	69
Brewster City .....	256	67	263	97	148	1	0	61	189	3	68	148	80	176	69	160	—	—
Dundee City .....	68	14	77	19	51	0	3	12	61	0	18	43	19	56	17	51	—	—
Ellsworth City .....	292	66	317	149	148	2	1	66	219	1	101	149	119	168	—	—	149	132
Kinbrae City .....	9	2	9	2	7	0	0	2	6	0	2	4	4	5	1	4	—	—
Lismore City .....	129	45	154	34	107	0	7	25	123	0	29	104	51	98	39	104	—	—
Rushmore City .....	210	49	184	76	90	0	1	62	106	1	62	88	83	93	—	—	81	87
Wilmington City .....	167	60	195	43	143	2	2	29	157	0	35	139	42	147	37	137	—	—
Worthington W-1 P.1 .....	921	183	914	475	394	3	11	309	541	9	374	411	452	416			484	386
W-1 P.2 .....	906	343	1044	458	552	1	7	284	705	7	347	540	423	583			438	566
W-1 P.3 .....	649	228	739	277	426	5	8	147	551	6	203	394	248	462			259	435
W-2 P.1 .....	916	237	946	486	421	4	15	293	610	8	378	426	437	474			469	430
W-2 P.2 .....	863	191	904	415	449	0	12	237	624	1	301	450	365	495			432	428
W-2 P.3 .....	701	219	780	315	425	1	12	180	553	5	221	417	277	464			307	427
<b>TOTAL</b> .....	10,055	2,751	10,827	4,422	5,878	42	131	2,675	7,574	77	3,445	5,781	4,173	6,255	762	1,509	3,720	4,116

## PIPESTONE

### Precincts

Aetna Twp. ....	117	47	148	37	110	0	1	20	124	2	34	113	27	119	42	104
Altona Twp. ....	109	50	132	44	79	3	4	33	95	0	47	83	56	73	72	57
Burke Twp. ....	143	41	168	96	68	0	2	66	99	1	63	102	58	109	97	70
Eden Twp. ....	173	62	206	75	126	0	1	49	153	0	68	137	64	140	115	89
Elmer Twp. ....	147	63	180	79	94	0	3	43	136	1	61	118	52	126	89	87
Ft. Prairie Twp. ....	126	34	146	39	101	2	3	31	112	2	45	95	39	106	68	77
Grange Twp. ....	111	45	156	70	78	0	3	58	94	1	65	89	78	77	96	58
Gray Twp. ....	157	31	146	56	85	1	0	37	108	0	51	93	62	83	67	79
Osborne Twp. ....	165	47	212	122	83	4	3	89	119	0	92	118	84	126	126	82
Rock Twp. ....	95	30	121	46	68	0	4	26	90	0	29	86	30	89	54	64
Sweet Twp. ....	205	56	235	93	135	0	5	72	160	2	89	140	111	120	133	102
Troy Twp. ....	203	36	194	78	114	0	1	44	150	0	65	129	81	113	79	111
Edgerton City ....	538	190	728	450	251	1	8	289	398	2	336	361	232	488	388	305
Hatfield City ....	52	9	61	30	29	0	0	20	38	0	27	32	38	22	42	16
Holland City ....	148	28	145	57	81	1	3	31	101	0	40	91	55	85	62	76
Ihlen City ....	56	18	74	26	45	0	1	16	55	0	26	47	20	54	29	45
Jasper City ....	316	122	405	196	183	1	8	117	265	3	145	242	140	246	199	196
Ruthon City ....	204	71	240	84	150	2	1	47	184	0	53	173	57	177	81	145
Trosky City ....	70	19	81	40	37	0	2	16	61	1	28	50	35	44	26	53
Woodstock City ....	87	27	111	29	78	0	1	19	85	1	23	80	40	70	35	76
Pipestone W-1 P.1 ....	610	178	561	257	282	2	4	151	376	4	203	328	220	322	290	254
Pipestone W-1 P.2 ....	480	140	481	237	215	1	13	152	299	4	194	263	209	257	256	207
Pipestone W-1 P.3 ....	575	135	605	335	263	0	5	222	361	7	270	320	296	300	346	243
Pipestone W-2 P.1 ....	425	195	487	189	283	0	6	105	347	2	165	296	171	299	210	257
Pipestone W-2 P.2 ....	458	165	500	253	234	1	5	163	317	1	214	277	227	256	280	210
<b>TOTAL</b> .....	<b>5,770</b>	<b>1,839</b>	<b>6,523</b>	<b>3,018</b>	<b>3,272</b>	<b>19</b>	<b>87</b>	<b>1,916</b>	<b>4,327</b>	<b>34</b>	<b>2,433</b>	<b>3,863</b>	<b>2,482</b>	<b>3,901</b>	<b>3,282</b>	<b>3,063</b>

## ROCK

### Precincts

Battle Plain Twp. ....	138	61	172	88	83	0	0	44	124	0	59	106	51	117	80	88
Beaver Creek ....	210	99	252	106	139	0	2	76	169	0	114	135	121	125	172	78
Clinton ....	171	55	193	107	81	0	2	76	106	1	108	79	103	80	158	33
Denver ....	121	40	140	57	78	0	2	35	102	0	51	86	49	88	81	56
Kanaranzi ....	134	48	164	72	87	0	0	47	106	1	69	90	75	80	99	63
Luverne ....	204	84	247	120	119	3	2	79	158	0	124	116	130	112	173	71
Magnolia ....	142	43	159	82	68	1	2	46	105	0	66	83	72	82	96	58
Martin ....	240	68	255	146	103	1	1	97	151	1	130	122	141	110	220	33
Mound ....	166	59	193	80	108	0	2	52	140	0	82	109	78	109	120	72
Rose Dell ....	105	69	154	52	97	1	3	38	114	1	51	101	43	105	83	64
Springwater ....	181	51	205	66	133	1	1	46	147	2	69	129	76	119	124	78
Vienna ....	126	29	128	56	69	0	0	47	80	0	46	79	53	72	73	55
Beaver Creek City ....	133	57	168	64	98	0	0	40	116	3	56	105	73	84	94	67

# VOTE FOR PARTISAN OFFICES IN STATE LEGISLATIVE DISTRICTS BY PRECINCT

## 1976 GENERAL ELECTION

### DISTRICT 26

#### County

#### ROCK

(continued)

#### Precincts

Precincts	Persons Registered As Of 7:00 a.m. Election Day	Persons Registering On Election Day	Total Number Of Persons Who Voted	PRESIDENT AND VICE PRESIDENT				U.S. SENATOR			U.S. REP. DISTRICT 6		STATE SENATOR DISTRICT 26		STATE REP. DISTRICT 26A		STATE REP. DISTRICT 26B	
				Ford and Dole Independent-Republican	Carter and Mondale Democratic-Farmer-Labor	Anderson and Shackleford American	McCarthy and Stein McCarthy '76 Principle	Jerry Brekke Independent-Republican	Hubert H. Humphrey Democratic-Farmer-Labor	Paul Helm American	James (Jim) Anderson Independent-Republican	Richard Nolan Democratic-Farmer-Labor	Vin Weber Independent-Republican	Marion (Mike) Menning Democratic-Farmer-Labor	Lawrence Cunningham Independent-Republican	Buzz Anderson Democratic-Farmer-Labor	Wendell O. Erickson Independent-Republican	David J. Meyers Democratic-Farmer-Labor
Hardwick .....	155	**	155	56	92	0	0	40	104	2	62	86	56	95			67	86
Hills .....	317	55	317	191	114	3	5	133	167	2	187	117	180	126			263	48
Jasper .....	28	17	45	21	23	0	1	9	30	0	8	34	10	32			20	21
Kenneth .....	59	9	54	18	33	0	0	14	35	0	15	35	21	28			29	21
Magnolia .....	91	40	106	48	53	0	0	21	76	0	37	65	46	58			51	54
Steen .....	96	25	110	74	27	2	0	51	41	2	60	39	66	37			87	16
Luverne City																		
NW Precinct .....	670	130	680	403	264	0	6	292	372	3	388	273	361	298			475	199
NE Precinct .....	715	236	807	424	356	2	8	275	491	5	372	403	368	418			471	318
SW Precinct .....	457	169	509	255	237	1	7	171	318	3	243	252	250	244			311	193
SE Precinct .....	591	218	639	306	307	0	3	208	381	3	294	311	289	314			376	239
<b>TOTAL</b> .....	5,250	1,662	852	2,892	2,769	15	47	1,937	3,633	29	2,691	2,955	2,712	2,933			3,723	2,011
<b>DISTRICT 26 TOTAL</b> ...	26,057	7,032	28,319	12,438	14,761	84	318	7,824	19,114	213	10,521	15,562	11,666	15,778	7,443	6,127	5,896	7,674
<b>% OF VOTE</b> .....				45.1	53.5	.3	1.2	28.8	70.4	.8	40.3	59.7	42.5	57.5	54.8	45.2	43.4	56.6

# DISTRICT 27

## County COTTONWOOD

### Precincts

Precincts	Persons Registered As Of 7:00 a.m. Election Day	Persons Registering On Election Day	Total Number Of Persons Who Voted	PRESIDENT AND VICE PRESIDENT			U.S. SENATOR			U.S. REP. DISTRICT 2		U.S. REP. DISTRICT 6		STATE SENATOR DISTRICT 27		STATE REP. DISTRICT 27A	STATE REP. DISTRICT 27B	
				Ford and Dole Independent-Republican	Carter and Mondale Democratic-Farmer-Labor	Anderson and Shackleford American	McCarthy and Stein McCarthy '76 Principle	Jerry Brekke Independent-Republican	Hubert H. Humphrey Democratic-Farmer-Labor	Paul Helm American	Thomas Hagedorn Independent-Republican	Gloria Griffin Democratic-Farmer-Labor	James (Jim) Anderson Independent-Republican	Richard Nolan Democratic-Farmer-Labor	George Benda Independent-Republican	Howard D. (Howie) Olson Democratic-Farmer-Labor	George Mann Democratic-Farmer-Labor	Darrel L. Peterson Independent-Republican
Great Bend Twp. ....	328	150	417	161	245	2	2	89	294	27			166	248	146	266	282	
Lakeside Twp. ....	132	83	205	93	104	1	3	64	133	6			110	91	103	100	172	
Mt. Lake Twp. ....	114	77	170	74	91	0	3	41	108	16			87	81	86	78	140	
Southbrook Twp. ....	50	33	83	12	68	0	2	8	74	0			13	70	17	64	80	
Springfield Twp. ....	111	53	149	35	112	1	0	31	115	3			42	105	41	105	143	
Bingham Lake City .....	101	22	98	30	63	0	1	13	74	8			25	68	29	64	84	
Windom:																		
P-1, W-1 .....	571	162	606	356	232	2	6	226	345	21			298	294	301	284	522	
P-2, W-1 .....	680	260	764	358	381	2	8	207	505	32			329	418	340	410	680	
P-1, W-2 .....	488	170	540	268	255	0	4	160	344	25			226	306	235	286	486	
P-2, W-2 .....	448	195	533	216	293	3	5	130	359	24			186	339	194	323	472	
Mt. Lake P-2 .....	**	**	**	**	**	**	**	**	**	**			**	**	10	5	15	
<b>TOTAL</b> .....	<b>3023</b>	<b>1205</b>	<b>3565</b>	<b>1603</b>	<b>1844</b>	<b>11</b>	<b>34</b>	<b>969</b>	<b>2351</b>	<b>162</b>			<b>1482</b>	<b>2020</b>	<b>1502</b>	<b>1985</b>	<b>3076</b>	

## JACKSON

### Precincts

Alba .....	114	39	140	36	100	0	2	26	110	0			37	98	39	95	125	
Belmont .....	152	35	172	73	96	0	3	51	112	8			81	87	101	69	158	
Christiana .....	149	86	224	56	163	0	3	36	173	12			63	160	61	167	212	
Delafield .....	132	69	185	66	110	0	4	38	137	8			69	115	60	123	172	
Des Moines .....	171	86	244	105	134	1	2	71	163	6			97	143	134	107	212	
Enterprise .....	156	45	189	76	109	0	1	52	116	15			82	103	103	84	172	
Ewington .....	143	77	207	56	150	0	0	35	166	2			59	144	61	136	192	
Heron Lake .....	177	95	247	73	162	1	6	41	191	9			82	159	84	160	216	
Hunter .....	146	34	180	59	112	0	4	42	132	5			53	123	79	98	150	
Kimball .....	110	42	133	28	97	0	2	16	113	1			36	94	32	99	124	
LaCrosse .....	124	54	161	30	125	2	3	21	132	6			31	128	58	101	152	
Middletown .....	102	85	181	60	120	0	1	41	127	11			64	117	95	85	169	
Minneota .....	120	66	178	52	117	1	4	37	133	0			49	122	65	110	149	
Petersburg .....	171	56	211	98	108	1	1	74	122	11			95	110	102	110	200	
Rost .....	151	41	181	70	108	0	0	59	111	7			72	107	82	97	161	
Round Lake .....	85	77	157	42	105	0	5	28	122	1			43	111	51	100	144	

**VOTE FOR PARTISAN OFFICES IN STATE LEGISLATIVE DISTRICTS BY PRECINCT**  
**1976 GENERAL ELECTION**

**DISTRICT 27**

**County**  
**JACKSON**  
*(continued)*

Precincts	Persons Registered As Of 7:00 a.m. Election Day	Persons Registering On Election Day	Total Number Of Persons Who Voted	Ford and Dole Independent-Republican	Carter and Mondale Democratic-Farmer-Labor	Anderson and Shackleford American	McCarthy and Stein McCarthy '76 Principle	Jerry Brekitt Independent-Republican	Hubert H. Humphrey Democratic-Farmer-Labor	Paul Helm American	Thomas Hagedorn Independent-Republican	Gloria Griffin Democratic-Farmer-Labor	James (Jim) Anderson Independent-Republican	Richard Nolan Democratic-Farmer-Labor	George Benda Independent-Republican	Howard D. (Howie) Olson Democratic-Farmer-Labor	George Mann Democratic-Farmer-Labor	Darrel L. Peterson Independent Republican	Archie Pearson Democratic-Farmer-Labor
Sioux Valley.....	113	68	169	63	103	0	2	50	114	4			63	101	79	85	151		
Weimer.....	97	56	142	61	79	0	0	40	92	8			55	83	69	67	121		
West Heron Lake.....	124	25	130	39	88	0	2	30	96	3			48	79	42	86	113		
Wisconsin.....	166	43	185	94	84	0	1	67	102	11			85	91	123	58	165		
Alpha.....	88	12	79	25	50	0	1	19	53	5			20	52	46	31	74		
Heron Lake City.....	322	175	450	134	293	1	6	77	348	6			106	325	151	279	404		
Jackson:																			
P-1, W-1.....	368	109	429	161	252	2	2	120	261	26			165	244	219	200	379		
P-2, W-1.....	460	93	503	274	205	1	5	197	252	35			271	212	299	192	415		
P-1, W-2.....	514	148	594	282	296	0	4	174	379	26			239	342	328	257	523		
W-2, P-2.....	463	120	533	245	271	2	7	152	342	28			260	259	308	209	467		
Lakefield:																			
P-1.....	449	116	491	201	271	0	7	135	329	6			190	284	221	250	427		
P-2.....	471	137	537	228	287	0	4	150	356	1			193	323	212	283	453		
Okabena.....	136	33	157	62	87	1	0	34	115	3			54	99	61	93	145		
Wilder.....	61	10	53	21	29	0	0	13	35	2			19	32	19	33	43		
<b>TOTAL.....</b>	<b>6035</b>	<b>2132</b>	<b>7442</b>	<b>2870</b>	<b>4311</b>	<b>13</b>	<b>82</b>	<b>1926</b>	<b>5034</b>	<b>266</b>			<b>2781</b>	<b>4447</b>	<b>3384</b>	<b>3864</b>	<b>6588</b>		

**MARTIN**

Precincts	Persons Registered As Of 7:00 a.m. Election Day	Persons Registering On Election Day	Total Number Of Persons Who Voted	Ford and Dole Independent-Republican	Carter and Mondale Democratic-Farmer-Labor	Anderson and Shackleford American	McCarthy and Stein McCarthy '76 Principle	Jerry Brekitt Independent-Republican	Hubert H. Humphrey Democratic-Farmer-Labor	Paul Helm American	Thomas Hagedorn Independent-Republican	Gloria Griffin Democratic-Farmer-Labor	James (Jim) Anderson Independent-Republican	Richard Nolan Democratic-Farmer-Labor	George Benda Independent-Republican	Howard D. (Howie) Olson Democratic-Farmer-Labor	George Mann Democratic-Farmer-Labor	Darrel L. Peterson Independent Republican	Archie Pearson Democratic-Farmer-Labor
Cedar.....	137	66	183	89	87	2	2	67	94	20	117	66			83	97	143		
Ceylon.....	242	82	281	111	164	1	3	90	165	18	168	108			125	146	221		
Dunnell.....	123	27	134	53	79	0	2	29	83	17	73	60			61	68	121		
Elm Creek.....	112	48	148	66	77	2	1	38	89	16	94	51			74	72	115		
Fairmont Twp.....	117	41	158	64	87	0	3	46	92	13	99	59			75	74		96	47
City Fairmont:																			
W-1, P-1.....	548	74	514	356	145	2	6	265	206	36	388	119			386	115		413	93
W-1, P-2.....	512	91	514	289	206	3	11	211	259	38	351	157			302	203		395	114
W-1, P-3.....	481	149	537	343	179	8	5	224	252	55	383	150			350	177		416	113

W-2, P-1	638	141	661	351	290	4	4	252	325	64	441	208	385	252	481	155	
W-2, P-2	551	92	536	258	261	7	6	182	284	55	308	227	301	226	363	166	
W-2, P-3	574	61	530	329	181	5	7	225	243	52	365	157	345	164	394	122	
W-3, P-1	396	115	391	182	191	0	11	141	215	23	216	166	201	166	251	126	
W-3, P-2	467	91	448	229	201	6	5	178	226	32	282	162	253	177	305	132	
W-3, P-3	252	61	252	154	93	0	0	101	110	19	165	79	146	86	177	63	
W-4, P-1	324	75	313	120	166	6	9	79	184	32	158	144	132	169	173	127	
W-4, P-2	423	146	569	231	299	7	9	152	332	62	292	267	250	296	312	237	
W-4, P-3	481	93	494	243	223	15	6	146	271	67	313	177	281	202	330	151	
Fox Lake	135	59	184	80	87	11	4	61	69	54	119	63	104	74	151	—	
Fraser	141	77	197	93	94	7	0	56	88	44	138	56	110	77	—	47	
Galena	143	58	180	101	76	1	0	63	88	23	133	45	115	63	147	—	
Jay	151	76	220	120	94	2	0	95	107	4	162	54	114	102	186	—	
Lake Belt	121	67	163	54	98	2	8	49	97	13	98	60	70	87	127	—	
Lake Fremont	129	49	162	72	87	0	0	48	98	11	98	58	79	78	142	—	
Manyaska	142	59	187	81	99	2	1	58	110	15	105	78	90	92	161	—	
Northrop	132	28	146	89	43	7	3	66	55	20	114	26	103	38	—	26	
Ormsby	19	13	32	18	11	0	0	9	20	2	23	8	16	15	27	—	
Rolling Green	147	48	181	74	100	3	1	58	102	17	108	73	93	87	—	57	
Rutland	196	76	252	119	120	5	4	83	132	30	169	82	127	118	—	57	
Sherburn	606	212	701	308	365	4	15	225	402	46	400	273	332	330	554	—	
Silver Lake	226	83	290	109	176	1	1	74	176	30	175	111	122	156	—	50	
Tenhassen	163	64	223	111	106	2	1	98	100	22	175	45	119	93	—	43	
Trimont:																	
W-1(M)	122	63	169	80	83	0	2	53	93	17	96	67	87	73	126	—	
W-2(T)	191	100	253	144	99	2	2	90	124	26	170	77	154	90	194	—	
Truman	672	149	688	431	218	10	5	315	266	78	556	112	450	183	—	135	
Waverly	152	40	170	101	57	1	2	50	81	36	143	25	97	70	—	32	
Welcome	236	148	384	145	223	3	6	102	238	31	214	163	186	188	318	—	
Westford	208	48	215	141	67	2	3	89	86	31	179	35	134	76	—	45	
TOTAL	10,412	2,970	11,660	5,939	5,232	133	148	4,168	5,962	1,169	7,588	3,870	6,452	4,780	2,733	5,900	2,141

## NOBLES

### Precincts

Round Lake City	307	52	255	81	156	0	4	50	191	0	65	164	103	132	195	—
TOTAL	307	42	255	81	156	0	4	50	191	0	65	164	103	132	195	—

## WATONWAN

### Precincts

Adrian Twp.	164	24	169	96	68	0	3	78	84	6	128	41	74	94	99	65
Antrim Twp.	191	47	217	122	87	4	3	84	99	30	187	30	120	90	163	51
Butterfield City	224	109	308	153	149	0	1	101	174	26	205	96	133	163	178	115
Butterfield Twp.	168	54	203	107	87	2	3	86	104	0	146	56	101	100	133	63

# VOTE FOR PARTISAN OFFICES IN STATE LEGISLATIVE DISTRICTS BY PRECINCT

## 1976 GENERAL ELECTION

### DISTRICT 27

#### County

#### WATONWAN

(continued)

#### Precincts

Precincts	Persons Registered As Of 7:00 a.m. Election Day	Persons Registering On Election Day	Total Number Of Persons Who Voted	PRESIDENT AND VICE PRESIDENT			U.S. SENATOR			U.S. REP. DISTRICT 2		U.S. REP. DISTRICT 6		STATE SENATOR DISTRICT 27		STATE REP. DISTRICT 27A		STATE REP. DISTRICT 27B	
				Ford and Dole Independent-Republican	Carter and Mondale Democratic-Farmer-Labor	Anderson and Shackleford American	McCarthy and Stein McCarthy '76 Principle	Jerry Brekke Independent-Republican	Hubert H. Humphrey Democratic-Farmer-Labor	Paul Helm American	Thomas Hagedorn Independent-Republican	Gloria Griffin Democratic-Farmer-Labor	James (Jim) Anderson Independent-Republican	Richard Nolan Democratic-Farmer-Labor	George Benda Independent-Republican	Howard D. (Howie) Olson Democratic-Farmer-Labor	George Mann Democratic-Farmer-Labor	Darrel L. Peterson Independent Republican	Archie Pearson Democratic-Farmer-Labor
Darfur City .....	89	95	95	57	36	0	1	47	40	6	75	20		44	50		60	31	
Fieldon Twp. ....	153	53	170	74	94	0	2	46	106	14	102	60		67	100		81	85	
LaSalle City .....	78	5	76	29	41	3	0	23	48	4	37	37		18	58		26	50	
Lewisville City .....	177	28	167	97	55	5	2	78	71	14	127	39		104	58		113	47	
Long Lake Twp. ....	197	73	240	124	108	0	4	83	135	15	169	70		54	181		126	101	
Madelia City:																			
P-1 .....	664	191	719	360	325	7	15	258	392	44	463	236		313	378		369	317	
P-2 .....	439	107	441	194	231	1	6	145	259	26	264	164		167	261		209	216	
Madelia Twp. ....	170	56	202	99	95	5	2	61	114	26	147	52		101	97		115	80	
Nelson Twp. ....	194	59	223	92	126	2	1	58	150	11	153	70		43	180		96	124	
Odin City .....	74	23	85	62	20	0	1	40	37	7	67	16		47	35				
Odin Twp. ....	138	47	162	95	63	0	3	63	87	11	110	51		70	92	67			
Ormsby City .....	75	22	77	44	30	1	2	34	35	8	48	25		41	36	131			
Riverdale Twp. ....	200	47	247	78	165	1	2	52	165	26	141	104		46	201	50	83	163	
Rosendale Twp. ....	200	83	251	129	116	2	2	98	138	13	169	79		67	184		114	133	
St. James City:																			
W-1, P-1 .....	449	86	485	284	191	0	3	193	263	16	327	149		146	327		272	198	
W-1, P-2 .....	292	132	330	134	184	1	4	85	214	16	197	123		68	245		132	178	
W-1, P-3 .....	330	89	346	168	169	0	3	119	203	19	208	136		63	279		156	182	
W-2, P-1 .....	396	91	412	199	202	3	4	128	256	20	253	151		96	309		213	188	
W-2, P-2 .....	298	102	321	135	175	1	1	96	204	14	181	137		71	248		151	162	
W-2, P-3 .....	333	118	367	185	176	0	3	117	228	12	236	126		77	284		168	191	
St. James Twp. ....	208	46	217	87	127	0	5	66	148	7	131	89		43	175		99	116	
South Branch Twp. ....	194	58	218	147	57	9	3	107	70	35	189	28		111	105		164	49	
<b>TOTAL</b> .....	6,095	1,845	6,752	3,351	3,177	47	79	2,346	3,824	426	4,460	2,185		2,285	4,330	248	3,320	2,905	
<b>DISTRICT 27 TOTAL</b> ...	25,872	8,204	29,674	13,844	14,720	204	347	9,459	17,362	2,023	12,048	6,055	4,328	6,631	13,726	15,091	12,840	9,220	5,046
<b>% OF VOTES</b> .....				47.5	50.6	.7	1.2	32.8	60.2	7.0	66.6	33.4	39.5	60.5	47.8	52.4	100	64.6	35.4

# DISTRICT 28

## County

### BROWN

#### Precincts

Precincts	Persons Registered As Of 7:00 a.m. Election Day	Persons Registering On Election Day	Total Number Of Persons Who Voted	PRESIDENT AND VICE PRESIDENT		U.S. SENATOR		U.S. REP DISTRICT 2		U.S. REP DISTRICT 6		STATE SENATOR DISTRICT 28		STATE REP DISTRICT 28A		STATE REP DISTRICT 28B		
				Ford and Dole Independent-Republican	Carter and Mondale Democratic-Farmer-Labor	Anderson and Shackleford American	McCarthy and Stein McCarthy 76 Principle	Jerry Brekke Independent-Republican	Hubert H. Humphrey Democratic-Farmer-Labor	Paul Heim American	Tom Hagedorn Independent-Republican	Gloria Griffin Democratic-Farmer-Labor	James (Jim) Anderson Independent-Republican	Richard Nolan Democratic-Farmer-Labor	Carl Jensen Independent-Republican	Floyd Imker Democratic-Farmer-Labor	Vira Adolphson Independent	Gilbert Esau Independent-Republican
Albin Twp. ....	176	53	212	80	123	6	2	56	121	34	139	67						182
Bashaw Twp. ....	142	52	180	84	80	11	4	44	96	39	122	54						165
Burnstown Twp. ....	134	59	178	95	65	12	4	68	68	35	128	43						137
Cobden City ....	24	33	33	8	23	1	1	5	26	2	20	13						28
Comfrey City ....	240	63	269	142	121	1	4	94	140	29	178	83						237
Cottonwood Twp. ....	374	95	399	215	157	8	11	111	211	70	254	136						355
Eden Twp. ....	171	63	212	145	44	15	5	102	48	61	176	30						160
Evan City ....	53	14	55	28	25	1	0	20	26	8	32	20						43
Hanska City ....	286	31	248	106	138	0	1	71	156	16	124	115						212
Home Twp. ....	326	103	365	226	113	16	2	113	140	104	298	54						301
Lake Hanska Twp. ....	208	41	217	81	130	1	1	60	141	13	124	91						184
Leavenworth Twp. ....	176	43	195	82	96	6	10	40	93	60	128	65						166
Linden Twp. ....	189	67	221	79	130	0	6	48	153	18	116	102						198
Milford Twp. ....	347	67	366	195	135	23	11	108	164	93	279	76						322
Mulligan Twp. ....	176	39	186	40	121	22	1	17	120	47	86	96						171
New Ulm City																		
New Ulm 1W 1P ....	981	167	903	515	340	16	28	292	456	142	605	276						795
New Ulm 1W 2P ....	1022	171	904	435	424	9	28	263	516	105	534	320	463	166	258			769
New Ulm 2W 1P ....	1000	118	875	417	387	12	35	243	497	117	561	281	399	213	262			758
New Ulm 2W 2P ....	864	128	723	274	405	9	23	140	464	98	420	269	440	217	191			619
New Ulm 3W 1P ....	1194	252	1145	468	531	25	35	241	658	117	658	383	323	207	173			965
New Ulm 3W 2P ....	883	98	766	471	253	13	16	271	377	108	553	186	461	312	260			670
New Ulm 4W 1P ....	1090	151	979	589	344	14	20	339	485	136	660	287	432	119	204			812
New Ulm 4W 2P ....	885	113	757	571	169	3	13	369	288	67	573	159	505	141	311			603
North Star Twp. ....	145	41	172	85	66	15	3	39	76	54	130	36	417	88	197			—
Prairieville. ....	175	50	196	127	61	3	3	64	76	51	154	34	55	35	80	128	40	—
Sigel Twp. ....	238	47	241	113	103	12	10	64	121	52	168	65	103	31	54			156
Sleepy Eye 2W ....	839	145	871	500	326	20	10	298	393	171	657	183	86	111	39			223
Springfield 1W ....	770	201	835	469	298	45	13	258	372	182	616	177	513	105	242			697
Springfield 1W ....	495	164	588	321	220	32	7	173	294	102	403	151	534	111	174			686
Springfield 2W ....	554	174	635	352	231	35	9	197	276	142	448	161	215	102	258	409	150	—
													228	111	285	434	201	—



**VOTE FOR PARTISAN OFFICES IN STATE LEGISLATIVE DISTRICTS BY PRECINCT**  
**1976 GENERAL ELECTION**

**DISTRICT 28**

County	Persons Registered As Of 7:00 a.m. Election Day	Persons Registering On Election Day	Total Number Of Persons Who Voted	PRESIDENT AND VICE PRESIDENT			U.S. SENATOR			U.S. REP DISTRICT 2		U.S. REP DISTRICT 6		STATE SENATOR DISTRICT 28		STATE REP DISTRICT 28A		STATE REP DISTRICT 28B	
				Ford and Dole Independent-Republican	Carter and Mondale Democratic-Farmer-Labor	Anderson and Shackleford American	McCCarthy and Stein McCCarthy 76 Principle	Jerry Brekrie Independent-Republican	Hubert H. Humphrey Democratic-Farmer-Labor	Paul Helm American	Tom Hagedorn Independent-Republican	Gloria Griffin Democratic-Farmer-Labor	James (Jim) Anderson Independent-Republican	Richard Nolan Democratic-Farmer-Labor	Carl Jensen Independent-Republican	Floyd Imker Democratic-Farmer-Labor	Vira Adolphson Independent	Gilbert Esau Independent-Republican	Edmund Zenker Democratic-Farmer-Labor
Stark Twp. ....	186	57	225	125	68	18	10	45	69	107	182	30		149	43	32	—	—	188
Stately Twp. ....	82	44	117	41	65	5	4	33	58	25	75	42		33	35	47	—	—	102
<b>TOTAL</b> .....	<b>14,424</b>	<b>2,944</b>	<b>14,268</b>	<b>7,479</b>	<b>5,792</b>	<b>409</b>	<b>330</b>	<b>4,285</b>	<b>7,179</b>	<b>2,405</b>	<b>9,601</b>	<b>4,085</b>		<b>6,840</b>	<b>3,048</b>	<b>3,959</b>	<b>971</b>	<b>391</b>	<b>10,904</b>

**COTTONWOOD**

Precincts	Persons Registered As Of 7:00 a.m. Election Day	Persons Registering On Election Day	Total Number Of Persons Who Voted	Ford and Dole Independent-Republican	Carter and Mondale Democratic-Farmer-Labor	Anderson and Shackleford American	McCCarthy and Stein McCCarthy 76 Principle	Jerry Brekrie Independent-Republican	Hubert H. Humphrey Democratic-Farmer-Labor	Paul Helm American	Tom Hagedorn Independent-Republican	Gloria Griffin Democratic-Farmer-Labor	James (Jim) Anderson Independent-Republican	Richard Nolan Democratic-Farmer-Labor	Carl Jensen Independent-Republican	Floyd Imker Democratic-Farmer-Labor	Vira Adolphson Independent	Gilbert Esau Independent-Republican	Edmund Zenker Democratic-Farmer-Labor	A.J. (Tony) Eckstein Democratic-Farmer-Labor
Amboy Twp. ....	130	45	175	88	86	1	0	66	102	6			90	82	81	80	9	104	65	
Amo Twp. ....	111	47	144	66	77	0	1	42	94	6			59	85	52	85	4	76	66	
Ann Twp. ....	158	33	168	54	109	0	2	45	113	6			67	97	44	113	8	67	98	
Carson Twp. ....	221	69	262	161	99	1	0	112	130	16			181	78	174	78	5	195	57	
Dale Twp. ....	119	48	155	48	103	1	2	30	113	12			51	100	49	92	8	112	38	
Delton Twp. ....	106	31	126	54	67	3	2	42	75	7			48	75	50	60	15	65	60	
Germantown Twp. ....	149	42	170	94	66	3	5	66	73	31			95	68	70	61	35	112	56	
Highwater Twp. ....	122	51	165	80	80	2	3	64	93	7			85	78	48	110	6	91	74	
Midway Twp. ....	176	67	214	118	86	4	4	89	111	11			114	96	128	70	7	157	54	
Rosehill Twp. ....	115	30	140	48	87	0	3	33	98	8			51	88	42	96	2	30	110	
Selma Twp. ....	136	65	184	74	99	8	2	57	97	27			77	101	84	77	17	103	73	
Storden Twp. ....	120	61	176	83	91	0	1	72	96	7			82	91	78	82	10	85	86	
Westbrook Twp. ....	142	52	167	62	101	1	0	45	111	9			54	111	58	95	7	49	117	
Comfrey City (Part) .....	0	4	4	1	3	0	0	1	2	0			1	2	0	0	0	—	—	4
Jeffers City .....	196	73	264	127	123	3	1	47	144	16			114	131	87	123	35	138	96	
Mt. Lake City:																				
Mt. Lake City P1 .....	515	173	644	411	199	4	8	304	249	41			398	198	375	170	46	465	154	
Mt. Lake City P2 .....	436	217	521	347	145	0	7	221	210	42			310	157	293	111	46	357	127	
Storden City .....	161	65	206	115	86	0	2	73	123	2			98	102	96	88	18	125	75	
Westbrook City .....	510	135	560	272	262	4	8	208	320	15			256	292	235	246	59	193	361	
<b>TOTAL</b> .....	<b>3,623</b>	<b>1,308</b>	<b>4,445</b>	<b>2,303</b>	<b>1,969</b>	<b>35</b>	<b>51</b>	<b>1,617</b>	<b>2,354</b>	<b>269</b>			<b>2,231</b>	<b>2,032</b>	<b>2,044</b>	<b>1,837</b>	<b>337</b>	<b>2,524</b>	<b>1,767</b>	<b>4</b>

## MURRAY

### Precincts

Avoca City .....	110	27	109	47	61	0	1	33	72	0	46	58	37	48	9	48	52
Belfast .....	100	49	141	49	87	0	2	26	108	2	29	107	35	93	3	38	94
Currie City .....	193	19	192	59	123	2	3	33	150	3	36	141	47	99	23	72	94
Des Moines River .....	103	53	147	45	95	0	4	26	117	3	38	106	36	97	4	41	99
Dovray Twp. & City Included .....	166	54	204	66	125	2	4	40	152	3	62	134	57	111	21	76	119
Holly .....	102	52	146	61	78	2	5	45	92	0	65	79	50	85	9	59	83
Lime Lake .....	154	56	187	72	110	0	3	59	125	0	67	115	75	90	8	84	93
Murray .....	124	28	141	46	83	0	8	23	107	6	46	94	51	69	13	65	73
Shetek .....	103	39	142	54	81	3	3	36	103	1	55	86	51	82	2	62	73
<b>TOTAL .....</b>	<b>1,155</b>	<b>377</b>	<b>1,409</b>	<b>499</b>	<b>843</b>	<b>9</b>	<b>33</b>	<b>321</b>	<b>1,026</b>	<b>18</b>	<b>444</b>	<b>920</b>	<b>439</b>	<b>774</b>	<b>92</b>	<b>545</b>	<b>780</b>

## NICOLLET

### Precincts

Lafayette City .....	268	42	258	120	122	5	4	82	139	28	170	84	106	56	86	224
Lafayette Twp. ....	386	74	355	163	166	9	9	113	192	47	231	116	172	115	60	331
Ridgely Twp. ....	69	19	75	31	42	1	1	24	43	5	51	23	40	21	6	63
West Newton Twp. ....	212	72	257	93	141	12	10	43	157	55	171	84	132	71	51	208
<b>TOTAL .....</b>	<b>935</b>	<b>207</b>	<b>945</b>	<b>407</b>	<b>471</b>	<b>27</b>	<b>24</b>	<b>262</b>	<b>531</b>	<b>135</b>	<b>623</b>	<b>307</b>	<b>450</b>	<b>263</b>	<b>203</b>	<b>826</b>

## REDWOOD

### Precincts

Brookville .....	129	57	168	110	44	11	2	78	61	26	112	50	97	33	35	129	34
Charlestown .....	104	68	158	81	63	5	8	41	76	38	92	63	63	65	29	106	51
Gales .....	112	45	146	59	80	1	3	46	81	17	79	66	67	68	9	81	59
Granite Rock .....	120	53	161	64	87	7	2	38	93	33	97	71	64	73	22	96	61
Johnsonville .....	91	39	118	50	64	1	0	31	71	15	60	58	53	59	3	67	46
Lamberton Twp. ....	99	47	133	54	70	2	3	37	82	12	62	72	44	75	14	95	39
Morgan Twp. ....	143	79	206	104	79	15	7	61	87	2	113	89	119	63	21	134	67
New Avon .....	130	53	176	79	81	9	4	45	99	29	77	96	91	61	19	114	56
North Hero .....	96	55	147	70	74	2	1	54	83	10	76	69	67	73	5	87	56
Paxton .....	173	68	220	112	96	6	2	63	130	26	99	113	109	87	17	140	75
R. Falls Twp. ....	154	36	175	100	70	3	0	68	79	26	108	65	111	45	16	125	47
Sheridan .....	113	49	148	56	88	3	3	46	85	15	66	82	66	66	11	74	66
Sherman .....	97	40	127	66	59	0	1	38	74	13	64	61	67	45	14	76	47
Springdale .....	131	62	176	63	107	0	4	43	123	8	67	108	68	93	8	79	90
Sundown .....	146	41	174	72	79	15	6	39	73	60	82	90	68	57	48	98	69
Three Lakes .....	135	48	170	107	49	14	0	56	65	49	110	55	101	46	19	127	35
Underwood .....	92	52	141	62	76	2	1	44	87	10	87	53	73	56	5	79	60
Vail .....	124	43	150	73	53	15	7	47	69	33	87	61	79	53	17	104	43

# VOTE FOR PARTISAN OFFICES IN STATE LEGISLATIVE DISTRICTS BY PRECINCT

## 1976 GENERAL ELECTION

### DISTRICT 28

**County**  
**REDWOOD**  
*(continued)*

**Precincts**

PRESIDENT AND VICE PRESIDENT	U.S. SENATOR	U.S. REP. DISTRICT 2	U.S. REP. DISTRICT 6	STATE SENATOR DISTRICT 28	STATE REP. DISTRICT 28A	STATE REP. DISTRICT 28B
---------------------------------	--------------	----------------------------	----------------------------	------------------------------------	-------------------------------	-------------------------------

	Persons Registered As Of 7:00 a.m. Election Day	Persons Registering On Election Day	Total Number Of Persons Who Voted	Ford and Dole Independent-Republican	Carter and Mondale Democratic-Farmer-Labor	Anderson and Shackleford American	McCarthy and Stein McCarthy '76 Principle	Jerry Brekke Independent-Republican	Hubert H. Humphrey Democratic-Farmer-Labor	Paul Helm American	Tom Hagedorn Independent-Republican	Gloria Griffin Democratic-Farmer-Labor	James (Jim) Anderson Independent-Republican	Richard Nolan Democratic-Farmer-Labor	Carl Jensen Independent-Republican	Floyd Imker Democratic-Farmer-Labor	Vira Adolphson Independent	Gilbert Esau Independent-Republican	Edmund Zenker Democratic-Farmer-Labor	A.J. (Tony) Eckstein Democratic-Farmer-Labor
Vesta Twp. ....	116	34	142	74	62	4	2	48	66	21			63	75	73	50	15	90	49	
Waterbury .....	107	72	165	73	80	0	7	43	95	27			75	89	68	79	18	107	53	
Westline .....	106	53	144	47	93	2	2	39	91	13			77	67	60	74	4	71	65	
Willow Lake .....	132	54	169	60	98	6	0	39	108	20			64	101	51	61	53	102	62	
Clements .....	133	11	135	71	52	9	1	44	57	29			68	58	71	29	30	94	33	
Lamberton City .....	544	115	559	308	233	4	1	206	269	34			266	262	213	241	94	382	158	
Lucan .....	123	31	138	63	66	2	6	35	72	22			78	53	70	43	17	88	41	
Milroy .....	161	22	146	55	88	1	2	29	105	10			89	54	55	62	22	83	54	
Morgan City .....	501	92	513	299	190	5	6	202	222	69			251	226	281	145	68	369	118	
Revere .....	90	12	73	25	42	0	3	18	48	6			24	45	21	35	14	44	24	
Sanborn .....	253	74	265	153	94	8	6	78	125	56			146	106	102	67	86	191	62	
Seaforth .....	60	5	49	15	33	0	0	11	31	5			10	37	16	20	9	30	13	
Vesta City .....	167	29	174	74	86	4	0	57	88	19			94	72	82	62	19	96	67	
Wabasso .....	323	86	359	139	193	2	14	106	212	29			153	197	156	129	61	212	129	
Walnut Grove .....	388	106	433	168	251	0	5	111	284	26			167	250	169	203	37	211	199	
Wanda .....	48	26	65	15	42	8	0	11	39	13			23	40	21	34	8	32	31	
<b>TOTAL</b> .....	5,441	1,757	6,423	3,021	3,022	166	109	1,952	3,430	281			3,186	3,054	2,916	2,452	867	4,013	2,159	
<b>DISTRICT 28 TOTAL</b> ...	25,578	6,593	27,490	13,709	12,097	646	547	8,437	14,520	3,108	10,224	4,392	5,861	6,006	12,689	8,374	5,458	8,053	5,099	11,734
<b>% OF VOTES</b> .....				50.8	44.8	2.4	2.0	32.4	55.7	11.9	70.0	30.0	49.4	50.6	47.8	31.6	20.6	61.2	38.8	100

# DISTRICT 29

## County BLUE EARTH

### Precincts

Amboy City .....  
 Beauford Twp. ....  
 Butternut Valley .....  
 Cambria Twp. ....  
 Ceresco Twp. ....  
 Danvillé Twp. ....  
 Decoria Twp. ....  
 Eagle Lake City .....  
 Garden City Twp. ....  
 Good Thunder City .....  
 Judson Twp. ....  
 Lake Crystal City .....  
 LeRay Twp. ....  
 Lincoln Twp. ....  
 Lyra Twp. ....  
 McPherson Twp. ....  
 Mankato-P. 5A .....  
 Mankato-P. 5B .....  
 Mankato-P. 7 .....  
 Mankato-P. 8 .....  
 Mankato-P. 12 .....  
 Mankato-P. 13 .....  
 Mankato Twp. ....  
 Mapleton City .....  
 Mapleton Twp. ....  
 Medo Twp. ....  
 Pemberton City .....  
 Pleasant Mound .....  
 Rapidan Twp. ....  
 St. Clair City .....  
 Shelby Twp. ....  
 Skyline City .....  
 South Bend Twp. ....

Persons Registered As Of  
7:00 a.m. Election Day

355  
301  
231  
180  
148  
182  
321  
441  
467  
232  
382  
1155  
343  
175  
244  
218  
842  
1420  
962  
1326  
1500  
319  
1153  
793  
140  
194  
61  
238  
512  
200  
220  
264  
752

Persons Registering  
On Election Day

57  
46  
42  
35  
29  
38  
85  
126  
75  
48  
65  
172  
81  
21  
64  
53  
87  
297  
156  
288  
332  
97  
327  
160  
41  
58  
29  
20  
77  
87  
27  
34  
125

Total Number  
Of Persons Who Voted

352  
259  
219  
173  
148  
183  
406  
477  
412  
238  
359  
1017  
348  
160  
243  
223  
712  
1213  
747  
1043  
1186  
258  
1113  
764  
177  
229  
83  
197  
486  
287  
224  
265  
692

Ford and Dole  
Independent-Republican

230  
150  
112  
92  
82  
75  
156  
173  
205  
115  
211  
481  
201  
90  
94  
134  
330  
585  
325  
486  
616  
147  
541  
392  
89  
111  
34  
66  
222  
131  
101  
91  
278

Carter and Mondale  
Democratic-Farmer-Labor

116  
96  
103  
72  
60  
100  
226  
292  
200  
114  
143  
502  
119  
67  
146  
0  
330  
586  
0  
3  
37  
9  
3  
9  
0  
5  
1  
1  
5  
1  
12  
2  
2  
1  
0

Anderson and Shackleford  
American

0  
4  
0  
0  
0  
3  
3  
1  
0  
0  
2  
3  
10  
1  
1  
1  
0  
11  
21  
1  
3  
4  
9  
3  
0  
5  
1  
1  
1  
5  
1  
2  
0  
1  
0

McCarthy and Stein  
McCarthy '76 Principle

3  
3  
3  
6  
6  
3  
15  
8  
3  
0  
2  
14  
10  
2  
1  
1  
0  
11  
3  
27  
37  
9  
20  
9  
3  
5  
12  
2  
2  
4  
17

Jerry Brekke  
Independent-Republican

168  
70  
71  
64  
60  
52  
103  
105  
132  
92  
137  
328  
86  
52  
66  
49  
206  
359  
224  
286  
294  
45  
318  
224  
52  
70  
35  
87  
171  
73  
95  
112  
167

Hubert H. Humphrey  
Democratic-Farmer-Labor

156  
167  
128  
95  
64  
125  
275  
336  
252  
135  
186  
594  
237  
90  
157  
155  
450  
768  
479  
702  
826  
195  
73  
482  
113  
141  
42  
87  
280  
190  
120  
138  
469

Paul Helm  
American

20  
14  
19  
7  
4  
24  
36  
25  
9  
32  
74  
14  
15  
12  
15  
39  
60  
27  
39  
37  
9  
116  
63  
43  
10  
55  
20  
16  
5  
13  
45

Tom Hagedorn  
Independent-Republican

276  
144  
145  
117  
119  
4  
248  
245  
265  
143  
256  
636  
175  
113  
150  
130  
408  
746  
383  
586  
578  
116  
633  
432  
110  
144  
80  
166  
320  
188  
146  
186  
361

Gloria Griffin  
Democratic-Farmer-Labor

70  
111  
72  
51  
63  
86  
147  
226  
146  
93  
101  
619  
165  
47  
90  
83  
283  
437  
342  
432  
585  
132  
310  
63  
80  
27  
29  
160  
94  
76  
76  
318

Arnulf Ueland Jr.  
Independent-Republican

255  
133  
151  
115  
86  
86  
197  
215  
201  
134  
234  
379  
162  
92  
125  
110  
441  
671  
386  
581  
621  
95  
583  
454  
112  
133  
43  
137  
281  
164  
140  
188  
336

Monroe "Monty" Purrier  
Democratic-Farmer-Labor

87  
119  
62  
47  
86  
86  
195  
255  
181  
101  
117  
379  
136  
67  
108  
105  
227  
480  
311  
410  
493  
142  
454  
341  
59  
80  
36  
57  
191  
114  
77  
76  
344

Ron Evans  
Independent-Republican

[REDACTED]

David R. Cummiskey  
Democratic-Farmer-Labor

[REDACTED]

Richard "Dick" Wigley  
Independent-Republican

265  
125  
162  
114  
79  
201  
177  
278  
133  
280  
733  
117  
110  
127  
102  
349  
550  
325  
442  
448  
78  
492  
365  
97  
45  
127  
283  
141  
158  
185  
322

Theodore "Ted" Halter  
Democratic-Farmer-Labor

79  
131  
55  
53  
34  
92  
297  
123  
103  
76  
272  
188  
48  
109  
114  
310  
601  
367  
551  
663  
157  
555  
357  
76  
37  
66  
200  
139  
65  
78  
356

# VOTE FOR PARTISAN OFFICES IN STATE LEGISLATIVE DISTRICTS BY PRECINCT

## 1976 GENERAL ELECTION

### DISTRICT 29

#### County

#### BLUE EARTH *(continued)*

112

Precincts	Persons Registered As Of 7:00 a.m. Election Day	Persons Registering On Election Day	Total Number Of Persons Who Voted	PRESIDENT AND VICE PRESIDENT		U.S. SENATOR		U.S. REP. DISTRICT 2		STATE SENATOR DISTRICT 29		STATE REP. DISTRICT 29A		STATE REP. DISTRICT 29B				
				Ford and Dole Independent-Republican	Carter and Mondale Democratic-Farmer-Labor	Anderson and Shackleford American	McCarthy and Stein McCarthy '76 Principle	Jerry Brekke Independent-Republican	Hubert H. Humphrey Democratic-Farmer-Labor	Paul Helm American	Tom Hagedorn Independent-Republican	Gloria Griffin Democratic-Farmer-Labor	Arnulf Ueland Jr. Independent-Republican	Monroe "Monty" Purrier Democratic-Farmer-Labor	Ron Evans Independent-Republican	David R. Cummiskey Democratic-Farmer-Labor	Richard "Dick" Wigley Independent-Republican	Theodore "Ted" Hatter Democratic-Farmer-Labor
Sterling Twp. ....	209	26	195	96	95	0	3	75	101	18	126	68	117	86		136	58	
Vernon Center C. ....	230	39	222	99	118	0	0	74	138	9	138	79	118	97		128	86	
Vernon Center T. ....	201	44	210	108	97	0	4	91	108	9	156	50	137	71		147	62	
Mankato-P. 1 ....	367	66	298	119	179	0	4	76	205	23	161	142	142	140	146	152		
Mankato-P. 2A ....	1946	313	1552	619	821	10	45	371	1034	106	840	648	676	714	641	795		
Mankato-P. 2B ....	843	94	671	296	343	4	11	169	441	44	380	260	353	250	345	284		
Mankato-P. 3 ....	1303	191	851	425	378	2	20	268	516	42	481	330	450	320	409	387		
Mankato-P. 4 ....	358	33	300	148	129	3	8	98	178	19	182	110	180	101	161	125		
Mankato-P. 6 ....	2261	370	1418	536	778	6	61	327	980	56	615	762	667	648	513	833		
Mankato-P. 9A ....	2087	317	1718	832	796	5	38	500	1101	76	1000	664	946	671	908	731		
Mankato-P. 9B ....	1103	219	852	372	426	2	28	219	558	40	419	390	426	353	367	436		
Mankato-P. 10 ....	463	27	357	226	117	0	8	149	187	10	236	112	244	95	224	119		
Mankato-P. 11 ....	2245	713	1612	755	778	6	44	338	1183	44	732	768	658	732	557	876		
<b>TOTAL</b> .....	<b>29,887</b>	<b>5,731</b>	<b>25,149</b>	<b>11,627</b>	<b>12,355</b>	<b>82</b>	<b>558</b>	<b>7,208</b>	<b>16,059</b>	<b>1,291</b>	<b>14,302</b>	<b>10,129</b>	<b>13,345</b>	<b>10,251</b>	<b>4,271</b>	<b>4,738</b>	<b>8,044</b>	<b>6,868</b>

#### County

#### NICOLLET

#### Precincts

No. Mankato W-1 .....	1070	256	950	418	469	6	26	245	622	62	503	413	533	361	464	447		
No. Mankato W-2 .....	1467	313	1272	508	691	6	22	279	875	82	693	527	691	501	574	635		
No. Mankato W-3 .....	2006	550	1832	993	748	7	41	559	1129	106	1149	624	1151	588	987	768		
<b>TOTAL</b> .....	<b>4543</b>	<b>1119</b>	<b>4054</b>	<b>1919</b>	<b>1908</b>	<b>19</b>	<b>89</b>	<b>1083</b>	<b>2626</b>	<b>250</b>	<b>2345</b>	<b>1564</b>	<b>2375</b>	<b>1450</b>	<b>2025</b>	<b>1850</b>		
<b>DISTRICT 29 TOTAL</b> ...	<b>34,430</b>	<b>6,850</b>	<b>29,203</b>	<b>13,546</b>	<b>14,263</b>	<b>101</b>	<b>647</b>	<b>8,291</b>	<b>18,685</b>	<b>1,541</b>	<b>16,647</b>	<b>11,693</b>	<b>15,720</b>	<b>11,701</b>	<b>6,926</b>	<b>6,588</b>	<b>8,044</b>	<b>6,868</b>
<b>% OF TOTAL</b> .....				<b>47.4</b>	<b>49.9</b>	<b>.4</b>	<b>2.3</b>	<b>29.1</b>	<b>65.5</b>	<b>5.4</b>	<b>58.7</b>	<b>41.3</b>	<b>57.3</b>	<b>42.7</b>	<b>48.9</b>	<b>51.1</b>	<b>53.9</b>	<b>46.1</b>

# DISTRICT 30

## County FARIBAULT

### Precincts

Barber Township .....  
 Blue Earth City:  
     First Ward .....  
     Second Ward .....  
     Third Ward .....  
 Blue Earth Twp. ....  
 Bricelyn City .....  
 Brush Creek Twp. ....  
 Clark Twp. ....  
 Delavan Township .....  
 Delavan City .....  
 Dunbar Township .....  
 Easton City .....  
 Elmore Township .....  
 Elmore City .....  
 Emerald Twp. ....  
 Foster Township .....  
 Frost City .....  
 Jo Daviess Twp. ....  
 Kiester Township .....  
 Kiester City .....  
 Lura Township .....  
 Minn. Lake Twp. ....  
 Minn. Lake City .....  
 Pilot Grove Twp. ....  
 Prescott Twp. ....  
 Rome Township .....  
 Seely Township .....  
 Verona Township .....  
 Walnut Lake Twp. ....  
 Walters City .....  
 Wells City .....  
 Winnebago Twp. ....

Persons Registered As Of  
7:00 a.m. Election Day

Persons Registering  
On Election Day

Total Number  
Of Persons Who Voted

Ford and Dole  
Independent-Republican

Carter and Mondale  
Democratic-Farmer-Labor

Anderson and Shackleford  
American

McCarthy and Stein  
McCarthy '76 Principle

Jerry Breide  
Independent-Republican

Hubert H. Humphrey  
Democratic-Farmer-Labor

Paul Helm  
American

Albert H. Quie  
Independent-Republican

Robert C. "Bob" Olson Jr.  
Democratic-Farmer-Labor

Tom Hagedorn  
Independent-Republican

Gloria Griffin  
Democratic-Farmer-Labor

John Paffon  
Independent-Republican

Timothy J. Penry  
Democratic-Farmer-Labor

Ken Dahms  
Independent-Republican

Henry J. Kallis  
Democratic-Farmer-Labor

Rod Searle  
Independent-Republican

Charles M. Berg  
Democratic-Farmer-Labor

PRESIDENT  
AND VICE PRESIDENT

U.S. SENATOR

U.S. REP  
DISTRICT  
1

U.S. REP  
DISTRICT  
2

STATE  
SENATOR  
DISTRICT  
30

STATE REP  
DISTRICT  
30A

STATE REP  
DISTRICT  
30B

202	17	194	85	99	7	3	61	113	16		131	59	92	100	33	158
872	133	862	520	301	5	13	374	406	64		627	221	626	219	319	528
832	110	791	472	297	0	9	300	416	0		550	220	542	187	290	486
664	143	689	403	270	1	4	252	380	34		479	191	446	218	244	425
231	53	250	133	113	2	0	92	143	10		184	55	186	57	75	170
288	29	301	132	156	3	4	79	203	11		175	122	97	198	51	246
179	26	205	70	130	0	2	40	157	5		116	89	81	123	32	172
231	67	286	121	154	2	5	65	197	14		154	117	97	178	51	227
169	30	183	93	86	5	0	78	85	17		126	55	105	77	69	112
143	39	156	81	70	0	0	57	94	2		100	52	93	59	45	108
188	54	204	93	104	2	0	63	126	12		128	71	85	117	44	157
153	44	182	53	123	0	3	33	138	5		81	91	39	159	13	161
165	24	189	92	93	0	4	60	113	12		134	52	134	52	60	127
421	99	475	217	241	3	2	151	278	25		312	145	285	171	159	303
196	28	205	135	66	0	2	90	97	13		156	46	156	46	85	116
206	35	220	95	119	1	1	56	119	10		124	87	81	136	53	166
181	33	191	118	70	0	1	57	117	9		114	73	102	82	62	125
196	49	216	123	87	1	0	73	117	20		155	59	149	65	66	147
214	52	244	82	155	3	1	47	187	7		112	126	66	176	26	217
383	63	402	188	198	2	5	114	257	10		222	169	147	247	72	319
145	48	180	73	100	0	3	60	106	13		109	67	84	95	41	138
135	39	159	68	86	0	4	51	102	5		103	56	64	92	40	119
388	107	430	195	218	0	5	120	279	9		270	139	160	252	107	312
149	42	172	102	66	2	1	66	86	17		136	33	118	51	63	103
160	46	191	86	95	3	3	55	113	22		128	60	110	79	40	150
150	36	167	82	80	3	2	61	94	11		131	35	102	63	56	109
194	21	183	60	115	2	4	39	137	4		96	82	60	115	28	150
253	66	287	154	121	3	6	116	150	16		198	83	189	90	103	175
194	38	220	95	114	3	8	44	153	20		108	108	73	140	69	151
82	9	86	37	48	0	0	22	60	1		39	42	19	65	15	69
1268	294	1358	662	652	11	16	361	698	67		776	538	476	850	291	1049
146	51	176	86	86	1	1	56	89	29		118	58	107	65	69	107

# VOTE FOR PARTISAN OFFICES IN STATE LEGISLATIVE DISTRICTS BY PRECINCT

## 1976 GENERAL ELECTION

### DISTRICT 30

#### County

#### FARIBAULT

(continued)

#### Precincts

Winnebago City .....	743	265	927	571	336	3	6	377	448	7	—	—	622	282	533	364	425	481	—	—
<b>TOTAL</b> .....	<b>10,121</b>	<b>2,190</b>	<b>10,981</b>	<b>5,577</b>	<b>5,049</b>	<b>68</b>	<b>118</b>	<b>3,570</b>	<b>6,288</b>	<b>517</b>	<b>—</b>	<b>—</b>	<b>7,014</b>	<b>3,683</b>	<b>5,704</b>	<b>4,988</b>	<b>3,196</b>	<b>7,583</b>	<b>—</b>	<b>—</b>

#### FREEBORN

#### Precincts

Alden Twp. ....	202	56	237	104	128	0	3	71	157	4			125	111	82	148	44	193		
Alden City .....	482	76	386	186	182	0	3	105	251	11			197	174	114	268	79	301		
Carlston Twp. ....	187	58	222	90	127	0	4	56	159	4			136	84	82	136	49	171		
Conger City .....	96	7	94	53	40	0	0	39	53	0			56	33	45	46	34	55		
Freeborn Twp. ....	159	83	221	80	132	2	1	59	153	6			126	93	81	137	44	172		
Freeborn City .....	156	5	199	87	107	0	3	38	150	6			106	80	64	131	29	160		
Hartland Twp. ....	185	55	207	88	113	5	1	53	139	8			110	96	71	136	53	147		
Hartland City .....	142	45	173	69	88	11	2	39	114	14			86	85	53	116	50	114		
Manchester Twp. ....	293	86	299	123	171	1	1	94	194	10			157	142	124	163	80	213		
Manchester City .....	46	14	54	14	38	0	2	5	46	2			17	37	17	37	9	45		
Mansfield Twp. ....	190	57	218	91	125	0	0	67	143	3			110	103	74	143	56	159		
Pickere Lake Twp. ....	321	73	344	169	157	2	6	113	219	3			197	139	154	178	96	236		
Bancroft Twp. ....	550	224	703	318	354	2	12	206	478	5			377	313	337	334			382	297
Bath Twp. ....	242	143	334	157	170	1	3	113	213	4			174	154	161	162			193	134
Clarks Grove City .....	282	72	283	149	123	1	5	96	176	3			156	118	130	144			151	121
Geneva Twp. ....	217	105	297	138	153	0	2	89	194	7			168	124	145	143			158	129
Geneva City .....	191	53	212	105	101	0	0	63	138	3			114	89	92	113			119	80
Hollandale City .....	164	31	176	121	45	2	4	99	66	5			135	38	124	49			125	45
Moscow Twp. ....	263	151	383	197	173	4	5	147	220	10			234	140	194	172			192	168
Newry Twp. ....	191	130	292	131	143	1	10	103	174	8			170	115	167	122			159	127
Riceland Twp. ....	249	119	335	131	178	4	12	101	215	6			192	140	137	183			169	152
<b>TOTAL</b> .....	<b>4,808</b>	<b>1,643</b>	<b>5,669</b>	<b>2,601</b>	<b>2,848</b>	<b>36</b>	<b>79</b>	<b>1,756</b>	<b>3,652</b>	<b>122</b>			<b>3,143</b>	<b>2,408</b>	<b>2,448</b>	<b>3,061</b>	<b>623</b>	<b>1,966</b>	<b>1,648</b>	<b>1,253</b>

PRESIDENT AND VICE PRESIDENT				U.S. SENATOR			U.S. REP. DISTRICT 1		U.S. REP. DISTRICT 2		STATE SENATOR DISTRICT 30		STATE REP. DISTRICT 30A		STATE REP. DISTRICT 30B	
------------------------------	--	--	--	--------------	--	--	----------------------	--	----------------------	--	---------------------------	--	-------------------------	--	-------------------------	--

Persons Registered As Of 7:00 a.m. Election Day	Persons Registering On Election Day	Total Number Of Persons Who Voted	Ford and Dole Independent-Republican	Carter and Mondale Democratic-Farmer-Labor	Anderson and Shackleford American	McCarthy and Stein McCarthy '76 Principle	Jerry Brekke Independent-Republican	Hubert H. Humphrey Democratic-Farmer-Labor	Paul Helm American	Albert H. Quie Independent-Republican	Robert C. "Bob" Olson Jr. Democratic-Farmer-Labor	Tom Hagedorn Independent-Republican	Gloria Griffin Democratic-Farmer-Labor	John Patton Independent-Republican	Timothy J. Penny Democratic-Farmer-Labor	Ken Dahms Independent-Republican	Henry J. Kalis Democratic-Farmer-Labor	Rod Searle Independent-Republican	Charles M. Berg Democratic-Farmer-Labor
---	-------------------------------------	-----------------------------------	--------------------------------------	--	-----------------------------------	---	-------------------------------------	--	--------------------	---------------------------------------	---	-------------------------------------	--	------------------------------------	--	----------------------------------	--	-----------------------------------	---

**MARTIN**

Precincts																	
Center Creek .....	145	81	207	115	86	3	2	80	99	25		147	57	112	87	100	101
East Chain .....	183	73	254	133	116	0	1	105	122	23		165	84	142	97	128	110
Granada .....	184	31	180	96	72	7	2	73	78	23		117	57	100	73	91	80
Nashville .....	158	50	188	108	70	5	3	81	84	19		155	29	125	57	93	86
Pleasant Prairie .....	100	73	206	93	96	7	4	70	98	32		134	65	98	94	80	113
<b>TOTAL .....</b>	<b>830</b>	<b>308</b>	<b>1,035</b>	<b>545</b>	<b>440</b>	<b>22</b>	<b>12</b>	<b>409</b>	<b>481</b>	<b>122</b>		<b>718</b>	<b>292</b>	<b>577</b>	<b>408</b>	<b>492</b>	<b>490</b>

**STEELE**

Precincts																		
Berlin .....	135	120	236	82	150	0	0	59	167	0	163	67		83	143		108	117
Blooming Prairie .....	149	118	251	87	153	2	6	61	175	13	159	86		94	147		104	143
Deerfield .....	203	114	304	134	157	4	0	101	182	7	210	88		146	148		154	140
Lemond .....	196	95	265	119	131	1	6	90	153	11	187	70		108	147		147	103
Meriden .....	245	142	369	199	159	0	5	138	195	25	257	103		193	158		214	135
Summit .....	182	127	283	91	180	1	5	53	272	12	187	95		89	183		109	159
Blooming Prairie City .....	688	437	1040	513	497	1	13	306	682	22	811	200		388	611		428	542
Ellendale City .....	276	60	336	170	157	0	1	78	178	6	251	78		138	184		163	157
<b>TOTAL .....</b>	<b>2,074</b>	<b>1,213</b>	<b>3,084</b>	<b>1,395</b>	<b>1,584</b>	<b>9</b>	<b>36</b>	<b>886</b>	<b>2,004</b>	<b>96</b>	<b>2,225</b>	<b>787</b>		<b>1,239</b>	<b>1,721</b>		<b>1,427</b>	<b>1,496</b>

**WASECA**

Precincts																		
Town of Alton .....	253	66	294	154	128	2	4	129	142	12		206	83	155	134		184	105
Blooming Grove .....	166	89	233	119	108	0	2	92	125	12		156	75	126	107		144	89
Byron .....	141	50	179	72	100	3	2	60	111	4		85	94	59	116		86	92
Freedom .....	249	44	255	127	117	3	5	103	140	6		183	68	148	105		158	95
Iosco .....	187	85	243	145	88	0	4	103	120	14		159	71	136	103		149	90
Janesville .....	244	93	295	125	156	7	6	84	189	20		177	113	125	162		173	118
New Richland .....	159	113	272	143	124	1	3	111	150	8		167	96	114	155		157	108
Otisco .....	228	127	322	172	137	1	8	146	154	15		219	99	152	165		184	124
St. Mary .....	196	75	251	114	128	1	4	80	155	5		131	116	113	134		125	119
Vivian .....	137	70	195	103	88	1	0	83	96	11		129	61	101	90		102	89
Wilton .....	141	97	223	93	120	3	6	70	136	9		121	98	88	130		101	121
Woodville .....	360	207	530	295	214	4	8	226	271	23		361	158	271	248		340	179
Waldorf .....	133	40	153	75	73	1	2	61	83	3		97	55	67	84		68	84
New Richland .....	580	198	632	299	306	0	6	223	362	18		361	258	217	402		327	283
Janesville — 1 .....	286	108	315	148	159	0	6	109	175	20		191	113	121	185		168	142
Janesville — 2 .....	461	130	500	256	226	4	9	183	274	32		320	165	205	288		315	184
Waseca — 1-A .....	637	390	1041	542	458	4	20	365	598	60		661	367	405	617		635	392
Waseca — 1-B .....	514	167	597	335	250	4	6	230	328	28		380	213	275	320		374	220
Waseca — 2-A .....	618	192	680	404	252	3	13	295	342	28		454	215	345	318		460	213
Waseca — 2-B .....	388	120	425	220	184	1	11	134	254	27		272	149	189	233		279	145



# DISTRICT 30

County

WASECA

(continued)

Precincts

	Persons Registered As Of 7:00 a.m. Election Day			Persons Registering On Election Day			Total Number Of Persons Who Voted			PRESIDENT AND VICE PRESIDENT			U.S. SENATOR			U.S. REP DISTRICT 1		U.S. REP DISTRICT 2		STATE SENATOR DISTRICT 30		STATE REP DISTRICT 30A		STATE REP DISTRICT 30B	
				Ford and Dole Independent-Republican	Carter and Mondale Democratic-Farmer-Labor	Anderson and Shackleford American	McCarthy and Stein McCarthy '76 Principle	Jerry Brekke Independent-Republican	Hubert H. Humphrey Democratic-Farmer-Labor	Paul Helm American	Albert H. Quie Independent-Republican	Robert C. "Bob" Olson Jr. Democratic-Farmer-Labor	Tom Hagedorn Independent-Republican	Gloria Griffin Democratic-Farmer-Labor	John Patton Independent-Republican	Timothy J. Penny Democratic-Farmer-Labor	Ken Dahms Independent-Republican	Henry J. Kalis Democratic-Farmer-Labor	Rod Searle Independent-Republican	Charles W. Berg Democratic-Farmer-Labor					
Waseca — 3-A.....	494	183	677	310	340	3	11	200	426	37			387	273	239	420			355	307					
Waseca — 3-B.....	541	145	591	331	246	3	5	204	349	29			401	183	268	316			384	201					
<b>TOTAL.....</b>	<b>7,113</b>	<b>2,789</b>	<b>8,903</b>	<b>4,582</b>	<b>4,002</b>	<b>6</b>	<b>141</b>	<b>3,291</b>	<b>4,980</b>	<b>421</b>			<b>5,618</b>	<b>3,123</b>	<b>3,919</b>	<b>4,832</b>			<b>5,268</b>	<b>3,500</b>					
<b>DISTRICT 30 TOTAL ...</b>	<b>24,946</b>	<b>8,143</b>	<b>29,672</b>	<b>14,700</b>	<b>13,923</b>	<b>184</b>	<b>386</b>	<b>9,912</b>	<b>17,405</b>	<b>1,278</b>	<b>2,225</b>	<b>787</b>	<b>16,493</b>	<b>9,506</b>	<b>13,887</b>	<b>15,010</b>	<b>4,311</b>	<b>10,039</b>	<b>8,343</b>	<b>6,249</b>					
<b>% OF VOTE .....</b>				<b>50.4</b>	<b>47.7</b>	<b>.6</b>	<b>1.3</b>	<b>34.7</b>	<b>60.9</b>	<b>4.5</b>	<b>73.9</b>	<b>26.1</b>	<b>63.4</b>	<b>36.6</b>	<b>48.1</b>	<b>51.9</b>	<b>30.0</b>	<b>70.0</b>	<b>57.2</b>	<b>42.8</b>					

# DISTRICT 31

## County FREEBORN

### Precincts

Precincts	Persons Registered As Of 7:00 a.m. Election Day	Persons Registering On Election Day	Total Number Of Persons Who Voted	PRESIDENT AND VICE PRESIDENT				U.S. SENATOR		U.S. REP. DISTRICT 2		STATE SENATOR DISTRICT 31		STATE REP. DISTRICT 31A		STATE REP. DISTRICT 31B	
				Ford and Dole Independent-Republican	Carter and Mondale Democratic-Farmer-Labor	Anderson and Shackleford American	McCarthy and Stein McCarthy '76 Principle	Jerry Brekke Independent-Republican	Hubert H. Humphrey Democratic-Farmer-Labor	Paul Helm American	Tom Hagedorn Independent-Republican	Gloria Griffin Democratic-Farmer-Labor	John E. Frydenlund Independent-Republican	Tom Nelson Democratic-Farmer-Labor	Loren "Crow" BellRichard Free For All	Henry J. Savelkoul Independent-Republican	Lee Plummer Democratic-Farmer-Labor
Albert Lea Twp P-1	669	309	825	347	454	1	7	228	566	6	380	424	400	379	33	479	333
Albert Lea Twp P-2	11	..	..	0	0	0	0	0	0	0	0	0	0	0	0	0	0
Emmons City	234	65	267	131	131	0	1	94	162	4	158	103	157	92	11	168	95
Freeman Twp	237	101	304	120	171	0	6	69	217	5	146	152	144	138	18	166	134
Glenville City	319	103	379	145	216	1	6	87	270	5	179	192	204	157	15	210	161
Hayward Twp	244	79	287	129	144	0	6	100	179	4	150	133	199	77	11	179	103
Hayward City	144	35	144	50	89	0	3	33	103	4	69	70	94	40	7	82	57
London Twp	163	88	232	101	127	1	1	61	157	7	124	102	131	84	13	145	82
Myrtle City	58	10	49	11	36	0	0	5	42	1	21	24	24	19	4	21	25
Nunda Twp	180	59	217	69	188	0	4	43	165	4	94	119	93	111	7	114	101
Oakland Twp	200	85	256	113	138	3	1	91	159	5	146	105	169	78	7	157	93
Shell Rock Twp	208	101	279	117	156	0	1	77	190	7	141	130	166	106	3	192	85
Twin Lakes City	71	36	94	31	61	0	1	19	74	0	38	53	34	52	3	42	49
Albert Lea																	
W-1	2,385	288	1,869	1,110	720	1	20	747	1,016	9	1,145	635	1,127	623	39	1,338	461
W-2	1,958	241	1,475	678	752	10	18	417	951	18	694	681	708	641	37	832	554
W-3, P-1	1,395	265	1,166	551	600	1	6	330	745	6	567	510	561	505	19	675	409
W-3, P-2	649	102	536	146	371	1	6	86	406	4	186	305	181	305	14	227	270
W-4, P-1	260	19	209	111	95	0	3	72	131	4	125	81	107	100	1	146	58
W-4, P-2	1,880	217	1,467	707	725	1	12	411	964	8	703	655	715	633	35	864	519
W-5	1,288	181	963	375	558	1	16	198	704	4	378	505	369	492	34	442	439
W-6	1,897	319	1,492	577	890	4	10	327	1,072	12	617	774	589	783	48	722	672
<b>TOTAL</b>	<b>14,450</b>	<b>2,703</b>	<b>12,510</b>	<b>5,619</b>	<b>6,622</b>	<b>25</b>	<b>128</b>	<b>3,495</b>	<b>8,273</b>	<b>117</b>	<b>6,061</b>	<b>5,753</b>	<b>6,172</b>	<b>5,415</b>	<b>359</b>	<b>7,201</b>	<b>4,700</b>

## MOWER

### Precincts

Lyle Twp	175	101	262	81	177	0	3	48	209	3	126	132	105	132	22	126	128	—
Lyle City	239	85	285	117	164	0	2	65	212	6	155	125	109	158	12	135	137	—
Austin Twp	1,008	379	1,174	432	699	9	22	270	856	32	557	600	435	636	96	—	—	1,041
Mapleview City	114	38	134	26	101	1	1	16	108	5	54	75	23	91	20	—	—	121

# VOTE FOR PARTISAN OFFICES IN STATE LEGISLATIVE DISTRICTS BY PRECINCT

## 1976 GENERAL ELECTION

### DISTRICT 31

**County**  
**MOWER**  
*(continued)*

**Precincts**  
Austin City

	Persons Registered As Of 7:00 a.m. Election Day	Persons Registering On Election Day	Total Number Of Persons Who Voted	PRESIDENT AND VICE PRESIDENT		U.S. SENATOR			U.S. REP. DISTRICT 2		STATE SENATOR DISTRICT 31		STATE REP. DISTRICT 31A		STATE REP. DISTRICT 31B			
				Ford and Dole Independent-Republican	Carter and Mondale Democratic-Farmer-Labor	Anderson and Shackleford American	McCarthy and Stein McCarthy '76 Principle	Jerry Brekke Independent-Republican	Hubert H. Humphrey Democratic-Farmer-Labor	Paul Helm American	Tom Hagedorn Independent-Republican	Gloria Griffin Democratic-Farmer-Labor	John E. Frydenlund Independent-Republican	Tom Nelson Democratic-Farmer-Labor	Loren "Crow" Beilrichard Free For All	Henry J. Savelkoul Independent-Republican	Lee Plummer Democratic-Farmer-Labor	Leo Reding Democratic-Farmer-Labor
W-1, P-1 .....	1,243	167	1,024	389	597	0	15	221	691	13	394	492	313	569	48		737	
W-1, P-2 .....	1,978	295	1,722	634	1,045	3	18	347	1,221	12	725	778	566	910	108		1,248	
W-1, P-3 .....	1,728	266	1,550	609	898	3	23	307	1,089	29	630	743	504	780	98		1,113	
W-2, P-1 .....	530	104	447	145	296	0	5	75	341	5	169	220	132	266	31		353	
W-2, P-2 .....	588	93	528	206	297	3	3	105	358	5	224	214	199	235	36		376	
W-2, P-3 .....	2,060	249	1,841	807	996	5	21	449	1,211	21	888	745	697	916	109		1,312	
W-2, P-4 .....	1,641	244	1,503	619	827	3	13	304	1,015	23	632	626	503	784	69		1,076	
W-3, P-1 .....	734	156	657	134	497	1	5	49	528	8	142	401	98	427	48		511	
W-3, P-2 .....	908	180	823	212	575	2	11	86	661	13	252	475	171	551	38		684	
W-3, P-3 .....	895	183	868	227	607	2	15	107	682	15	267	494	197	556	56		698	
W-3, P-4 .....	1,830	310	1,654	501	1,085	2	27	231	1,287	17	581	900	424	1,049	71		1,277	
<b>TOTAL .....</b>	<b>15,671</b>	<b>2,948</b>	<b>14,472</b>	<b>5,139</b>	<b>8,861</b>	<b>34</b>	<b>184</b>	<b>2,680</b>	<b>10,469</b>	<b>207</b>	<b>5,796</b>	<b>7,020</b>	<b>4,476</b>	<b>8,060</b>	<b>862</b>	<b>261</b>	<b>265</b>	<b>10,547</b>
<b>DISTRICT 31 TOTAL ..</b>	<b>30,121</b>	<b>5,651</b>	<b>26,982</b>	<b>10,758</b>	<b>15,483</b>	<b>59</b>	<b>312</b>	<b>6,175</b>	<b>18,742</b>	<b>324</b>	<b>11,857</b>	<b>12,773</b>	<b>10,648</b>	<b>13,475</b>	<b>1,221</b>	<b>7,462</b>	<b>4,965</b>	<b>10,547</b>
<b>% TOTAL VOTE .....</b>				<b>40.4</b>	<b>58.2</b>	<b>.2</b>	<b>1.2</b>	<b>24.5</b>	<b>74.3</b>	<b>1.3</b>	<b>48.1</b>	<b>51.9</b>	<b>42.0</b>	<b>53.2</b>	<b>4.8</b>	<b>60.0</b>	<b>40.0</b>	<b>100.0</b>

# DISTRICT 32

## County DODGE

### Precincts

Precincts	Persons Registered As Of 7:00 a.m. Election Day	Persons Registering On Election Day	Total Number Of Persons Who Voted	PRESIDENT AND VICE PRESIDENT			U.S. SENATOR			U.S. REP. DISTRICT 1		STATE SENATOR DISTRICT 32		STATE REP. DISTRICT 32A		STATE REP. DISTRICT 32B		
				Ford and Dole Independent-Republican	Carter and Mondale Democratic-Farmer-Labor	Anderson and Shackleford American	McCarthy and Stein McCarthy '76 Principle	Jerry Brekke Independent-Republican	Hubert H. Humphrey Democratic-Farmer-Labor	Paul Helm American	Albert H. Quile Independent-Republican	Robert C. "Bob" Olson Democratic-Farmer-Labor	Mel Frederick Independent-Republican	Harland L. Fosness Democratic-Farmer-Labor	John S. Biersdorf Independent-Republican	Tom J. Shea Democratic-Farmer-Labor	Don L. Friedrich Independent-Republican	Darrel R. Miller Democratic-Farmer-Labor
Ashland .....	211	37	198	100	92	0	4	70	111	12	140	55	111	86	106	88	—	—
Canisteo .....	**	70	314	147	158	2	3	97	195	18	172	137	183	127	—	—	147	163
Claremont .....	140	84	204	98	96	1	3	70	111	17	147	47	120	80	114	88	—	—
Concord .....	218	120	338	181	145	0	5	121	189	20	240	89	188	144	167	167	—	—
Ellington .....	148	75	200	93	94	2	6	72	110	14	152	46	118	78	91	95	—	—
Hayfield .....	161	43	204	77	119	3	0	47	149	6	147	55	118	84	—	—	93	108
Mantorville .....	327	120	447	263	170	5	4	163	242	35	331	109	304	135	—	—	224	217
Milton .....	203	118	328	160	149	13	0	104	172	36	223	86	185	131	158	149	—	—
Ripley .....	109	37	116	61	55	0	0	42	59	12	74	36	61	54	60	52	—	—
Vernon .....	**	**	322	97	216	1	3	62	252	6	171	141	140	164	—	—	94	219
Wasioja .....	**	**	**	250	133	3	3	177	168	34	329	56	289	99	247	141	—	—
Westfield .....	141	105	221	91	119	1	3	58	154	5	147	68	123	93	100	115	—	—
Cities:																		
Claremont .....	232	84	268	120	137	1	2	75	166	13	195	68	158	106	138	127	—	—
Dodge Center .....	863	187	799	461	306	9	10	291	442	40	632	146	558	225	463	321	—	—
Hayfield .....	545	126	602	282	300	5	2	173	390	12	436	152	356	231	—	—	281	305
Kasson .....	1,019	181	1,042	592	411	13	11	351	590	50	758	239	764	211	—	—	550	441
Mantorville .....	318	73	307	146	146	3	5	87	196	8	207	91	214	89	—	—	147	153
West Concord .....	378	117	409	227	163	2	3	152	215	33	315	87	266	141	220	179	—	—
<b>TOTAL</b> .....	<b>5,013</b>	<b>1,577</b>	<b>6,319</b>	<b>3,446</b>	<b>3,009</b>	<b>64</b>	<b>67</b>	<b>2,212</b>	<b>3,911</b>	<b>371</b>	<b>4,816</b>	<b>1,708</b>	<b>4,256</b>	<b>2,278</b>	<b>1,864</b>	<b>1,522</b>	<b>1,536</b>	<b>1,606</b>

## OLMSTED

### Precincts

City of Byron .....	925	183	760	415	300	8	9	225	472	38	577	133	541	180			402	331
Farmington .....	164	130	270	140	106	3	4	79	152	26	192	64	169	79			166	90
High Forest .....	448	151	507	285	175	8	9	190	373	27	378	97	344	138			292	200
Kalmar .....	361	206	488	250	194	7	6	162	277	26	347	107	305	147			240	236
Marion .....	1,668	1,068	2,236	1,130	936	27	31	630	1,399	132	1,594	435	1,371	686			1,304	848
New Haven .....	353	223	547	252	250	0	4	150	337	42	384	113	289	194			200	336

# VOTE FOR PARTISAN OFFICES IN STATE LEGISLATIVE DISTRICTS BY PRECINCT

## 1976 GENERAL ELECTION

### DISTRICT 32

County	Persons Registered As Of 7:00 a.m., Election Day	Persons Registering On Election Day	Total Number Of Persons Who Voted	PRESIDENT AND VICE PRESIDENT			U.S. SENATOR			U.S. REP. DISTRICT 1		STATE SENATOR DISTRICT 32		STATE REP. DISTRICT 32A		STATE REP. DISTRICT 32B	
				Ford and Dole Independent-Republican	Carter and Mondale Democratic-Farmer-Labor	Anderson and Shackleford American	McCarthy and Stein McCarthy '76 Principle	Jerry Brekke Independent-Republican	Hubert H. Humphrey Democratic-Farmer-Labor	Paul Helm American	Albert H. Quie Independent-Republican	Robert C. "Bob" Olson Democratic-Farmer-Labor	Mel Frederick Independent-Republican	Harland L. Fosness Democratic-Farmer-Labor	John S. Biersdorf Independent-Republican	Tom J. Shea Democratic-Farmer-Labor	Don L. Friedrich Independent-Republican
Orion	224	70	245	121	106	9	2	84	127	27	188	36	163	67		174	63
Oronoco Twp	373	265	570	334	188	0	9	204	312	29	425	99	378	146		330	216
Oronoco City	237	103	300	148	122	3	8	195	171	18	209	54	188	84		160	128
Pleasant Grove	303	123	377	190	143	6	5	126	186	42	254	76	238	100		235	120
Rochester	1,796	760	2,092	1,355	627	14	26	825	1,099	115	1,715	253	1,519	437		1,366	634
Rock Dell	256	98	315	147	131	9	5	96	180	20	217	70	191	90		157	140
Salem	332	185	461	232	184	10	6	138	287	33	322	108	276	157		232	216
Stewartville City	1,592	542	1,742	955	640	20	16	581	1,026	66	1,308	299	1,168	485		929	728
Rochester City																	
W-1, P-4	109	27	97	64	31	1	1	33	59	3	75	18	61	24		52	33
W-1, P-7	320	156	273	127	135	2	4	63	197	6	183	81	154	99		129	126
W-2, P-3	68	9	65	57	7	0	1	49	15	0	61	4	57	6		57	7
<b>TOTAL</b>	<b>9,529</b>	<b>4,299</b>	<b>11,345</b>	<b>6,202</b>	<b>4,275</b>	<b>127</b>	<b>146</b>	<b>3,830</b>	<b>6,569</b>	<b>640</b>	<b>8,429</b>	<b>2,047</b>	<b>7,412</b>	<b>3,119</b>		<b>6,425</b>	<b>4,451</b>

### STEELE

Precincts	Persons Registered As Of 7:00 a.m., Election Day	Persons Registering On Election Day	Total Number Of Persons Who Voted	Ford and Dole Independent-Republican	Carter and Mondale Democratic-Farmer-Labor	Anderson and Shackleford American	McCarthy and Stein McCarthy '76 Principle	Jerry Brekke Independent-Republican	Hubert H. Humphrey Democratic-Farmer-Labor	Paul Helm American	Albert H. Quie Independent-Republican	Robert C. "Bob" Olson Democratic-Farmer-Labor	Mel Frederick Independent-Republican	Harland L. Fosness Democratic-Farmer-Labor	John S. Biersdorf Independent-Republican	Tom J. Shea Democratic-Farmer-Labor	Don L. Friedrich Independent-Republican	Darrel R. Miller Democratic-Farmer-Labor
Aurora	161	156	293	109	173	0	2	70	208	8	200	91	148	141	135	156		
Clinton Falls	200	66	246	146	91	1	4	98	134	12	180	59	168	70	143	97		
Havana	221	113	299	146	143	1	5	104	171	20	232	57	180	110	148	147		
Medford	144	88	213	108	98	0	5	87	114	8	156	54	135	73	123	89		
Merton	144	108	231	89	135	0	4	75	148	8	156	68	114	105	98	126		
Owatonna	446	189	569	285	262	1	8	183	312	16	397	105	337	136	293	227		
Somerset	260	181	401	152	232	0	9	104	277	16	285	107	228	169	187	208		
Medford City	352	144	389	180	192	0	8	111	246	26	289	91	240	126	188	190		
Owatonna City																		
W-1	1,647	218	1,473	930	500	1	16	573	726	46	1,109	238	1,021	288	815	580		
W-2	1,910	438	1,747	1,000	643	42	20	612	870	113	1,191	330	1,056	418	845	726		

W-3 .....	1,875	427	1,628	755	791	20	19	499	909	79	1,042	380	882	450	713	753		
W-4 .....	1,721	256	1,501	782	655	6	21	499	808	68	1,010	331	892	411	679	723		
W-5 .....	2,002	487	1,821	976	764	11	17	586	982	91	1,221	402	1,078	470	872	820		
<b>TOTAL .....</b>	<b>11,083</b>	<b>2,871</b>	<b>10,811</b>	<b>5,658</b>	<b>4,679</b>	<b>83</b>	<b>138</b>	<b>3,601</b>	<b>5,905</b>	<b>511</b>	<b>7,468</b>	<b>2,313</b>	<b>6,479</b>	<b>2,967</b>	<b>5,239</b>	<b>4,842</b>		
<b>DISTRICT 32 TOTAL ....</b>	<b>26,625</b>	<b>8,747</b>	<b>28,475</b>	<b>15,306</b>	<b>11,963</b>	<b>274</b>	<b>351</b>	<b>9,643</b>	<b>16,385</b>	<b>1,522</b>	<b>20,713</b>	<b>6,068</b>	<b>18,147</b>	<b>8,364</b>	<b>7,103</b>	<b>6,364</b>	<b>7,961</b>	<b>6,057</b>
<b>% OF VOTE .....</b>				<b>54.9</b>	<b>42.9</b>	<b>1.0</b>	<b>1.3</b>	<b>35.0</b>	<b>59.5</b>	<b>5.5</b>	<b>77.3</b>	<b>22.7</b>	<b>68.5</b>	<b>31.5</b>	<b>52.7</b>	<b>47.3</b>	<b>56.8</b>	<b>43.2</b>

# VOTE FOR PARTISAN OFFICES IN STATE LEGISLATIVE DISTRICTS BY PRECINCT

## 1976 GENERAL ELECTION

### DISTRICT 33

County

OLMSTED

Precincts

122

Precincts	Persons Registered As Of 7:00 a.m. Election Day	Persons Registering On Election Day	Total Number Of Persons Who Voted	PRESIDENT AND VICE PRESIDENT				U.S. SENATOR			U.S. REP. DISTRICT 1		STATE SENATOR DISTRICT 33			STATE REP. DISTRICT 33A		STATE REP. DISTRICT 33B
				Ford and Dole Independent-Republican	Carter and Mondale Democratic-Farmer-Labor	Anderson and Shackleford American	McCarthy and Stein McCarthy 76 Principle	Jerry Brekide Independent-Republican	Hubert H. Humphrey Democratic-Farmer-Labor	Paul Helm American	Albert H. Quie Independent-Republican	Robert C. "Bob" Olson, Jr. Democratic-Farmer-Labor	Nancy Brataas Independent-Republican	Berdine Erickson Democratic-Farmer-Labor	Michael A. Scovill Conservative	J. R. "Dick" Kaley Independent-Republican	Sister Alcantara Schneider Democratic-Farmer-Labor	Ken Zubay Independent-Republican
Cascade Twp .....	818	364	947	566	334	4	7	347	525	47	717	161	570	307	47	568	332	
Rochester City																		
W-3, P-2 .....	2,403	233	1,745	1,018	675	5	22	463	1,003	77	1,228	264	902	521	31	773	712	
W-3, P-3 .....	1,091	152	855	513	312	5	8	224	489	40	610	119	437	245	23	374	312	
W-3, P-4 .....	1,337	154	1,049	625	395	12	10	313	596	50	782	149	597	295	30	506	405	
W-5, P-1 .....	1,260	189	954	499	421	8	15	238	563	38	614	169	481	300	28	372	389	
W-5, P-2 .....	2,018	203	1,635	1,016	559	7	31	561	816	52	1,194	197	941	440	18	849	479	
W-5, P-3 .....	2,392	312	1,907	1,271	591	7	16	669	960	69	1,450	204	1,257	379	31	1,093	523	
W-6, P-1 .....	2,023	278	1,721	1,273	423	3	9	667	858	46	1,353	139	1,182	302	36	1,069	439	
W-6, P-2 .....	2,409	303	1,831	1,246	543	5	24	590	976	66	1,360	211	1,144	382	34	990	550	
W-6, P-3 .....	2,221	402	1,747	1,158	548	5	20	564	966	68	1,286	223	1,084	410	35	880	642	
Rochester City																		
W-1, P-1 .....	1,876	451	1,554	960	554	10	12	457	916	49	1,145	215	910	416	40			1,040
W-1, P-2 .....	1,436	258	1,239	654	521	12	23	322	715	54	815	207	598	397	38			688
W-1, P-3 .....	1,567	287	1,247	662	543	5	10	292	740	58	813	185	546	430	34			630
W-2, P-1 .....	2,837	435	2,169	1,418	675	11	25	790	1,027	69	1,586	231	1,386	450	31			1,421
W-2, P-2 .....	2,701	409	2,080	1,375	655	6	23	702	1,067	59	1,508	232	1,278	423	46			1,381
W-3, P-1 .....	678	140	529	308	201	6	5	144	323	21	361	79	265	135	18			288
W-4, P-1 .....	1,812	321	1,302	665	570	14	19	313	747	45	770	235	570	414	28			602
W-4, P-2 .....	2,649	378	2,068	1,155	837	18	25	556	1,189	97	1,381	313	1,039	713	36			1,176
<b>DISTRICT 33 TOTAL</b> ..	<b>35,528</b>	<b>5,269</b>	<b>26,579</b>	<b>16,382</b>	<b>9,357</b>	<b>143</b>	<b>304</b>	<b>8,212</b>	<b>14,476</b>	<b>1,005</b>	<b>18,973</b>	<b>3,533</b>	<b>15,187</b>	<b>6,959</b>	<b>584</b>	<b>7,474</b>	<b>4,783</b>	<b>7,226</b>
<b>% TOTAL VOTE</b> .....				<b>62.6</b>	<b>35.7</b>	<b>.5</b>	<b>1.2</b>	<b>34.7</b>	<b>61.1</b>	<b>4.2</b>	<b>84.3</b>	<b>15.7</b>	<b>66.8</b>	<b>30.6</b>	<b>2.6</b>	<b>61.0</b>	<b>39.0</b>	<b>100.0</b>

# DISTRICT 34

## County OLMSTED

### Precincts

Precincts	Persons Registered As Of 7:00 a.m. Election Day			PRESIDENT AND VICE PRESIDENT			U.S. SENATOR			U.S. REP. DISTRICT 1		STATE SENATOR DISTRICT 34		STATE REP. DISTRICT 34A		STATE REP. DISTRICT 34B		
	Persons Registering On Election Day	Total Number Of Persons Who Voted		Ford and Dole Independent-Republican	Carter and Mondale Democratic-Farmer-Labor	Anderson and Shackleford American	McCarthy and Steinh McCarthy '76 Principle	Jerry Brekke Independent-Republican	Hubert H. Humphrey Democratic-Farmer-Labor	Paul Helm American	Albert H. Quie Independent-Republican	Robert C. "Bob" Olson, Jr. Democratic-Farmer-Labor	Jim Enga Independent-Republican	Roger Laufenburger Democratic-Farmer-Labor	Glen Hermann Independent-Republican	Richard "Dick" Lemke Democratic-Farmer-Labor	M. J. "Mac" McCauley Independent-Republican	Tom Stoa Democratic-Farmer-Labor
Dover Twp.....	164	79	214	96	91	8	3	75	117	15	147	45	116	86	112	91		
Dover City .....	151	25	135	76	40	1	4	60	62	7	100	18	59	62	61	62		
Elmira .....	170	57	193	87	77	11	0	55	113	17	117	46	72	96	80	96		
Eyota Twp.....	215	92	273	146	95	12	3	108	136	22	201	52	145	106	153	110		
Eyota City.....	372	160	462	244	170	7	9	125	277	28	332	84	184	223	243	194		
Haverhill .....	448	178	563	314	203	5	9	199	322	26	425	101	253	251	354	192		
Quincy.....	136	72	172	72	77	3	1	56	98	9	110	41	74	85	80	84		
Viola .....	243	90	292	148	117	5	6	112	161	11	213	57	141	132	164	123		
<b>TOTAL</b>	<b>1,899</b>	<b>753</b>	<b>2,304</b>	<b>1,183</b>	<b>870</b>	<b>52</b>	<b>29</b>	<b>790</b>	<b>1,266</b>	<b>135</b>	<b>1,645</b>	<b>444</b>	<b>1,044</b>	<b>1,041</b>	<b>1,247</b>	<b>952</b>		

## WABASHA

### Precincts

Chester Twp.....	209	65	251	142	92	3	5	64	140	31	180	56	116	126	82	166		
Elgin Twp.....	219	101	292	171	106	3	5	117	151	20	232	51	169	116	148	139		
Elgin City .....	292	127	354	196	149	0	4	111	211	16	281	67	156	185	145	201		
Gillpond Twp.....	241	60	263	128	120	3	4	84	140	30	187	66	115	133	70	191		
Glasgow Twp.....	120	28	121	37	80	3	1	17	94	9	61	55	36	82	23	96		
Greenfield Twp.....	435	79	396	177	203	5	2	121	247	19	267	111	183	195	141	247		
Hammon City .....	70	27	83	32	45	2	2	16	53	13	60	15	30	44	26	53		
Highland Twp.....	205	48	230	79	131	3	7	44	160	22	145	74	90	135	65	161		
Hyde Park Twp.....	68	33	91	11	70	6	3	6	80	3	49	39	15	72	8	82		
Kellogg City.....	219	34	218	62	146	1	3	33	167	8	149	66	69	135	40	173		
Mazeppa Twp.....	133	87	220	152	61	3	2	87	94	35	172	34	121	81	92	121		
Mazeppa City .....	266	90	330	142	171	2	5	79	210	24	252	63	101	203	84	240		
Millville City .....	79	15	80	43	33	0	1	31	42	3	58	22	37	38	36	44		
Minneiska Twp.....	54	28	78	30	46	0	2	9	59	4	44	31	31	41	16	58		
Minneiska City .....	36	11	43	14	25	0	3	2	38	0	24	19	17	24	12	31		
Oakwood Twp.....	140	35	154	79	64	1	4	49	85	14	107	41	75	71	72	78		
Plainview Twp.....	239	76	261	152	88	1	13	110	128	15	207	46	155	101	143	117		
Plainview City P-1 .....	577	171	601	313	261	3	11	174	367	41	447	138	287	292	283	305		
Plainview City P-2 .....	555	119	569	303	243	1	12	178	324	44	424	126	287	252	294	260		
Watopa Twp.....	90	36	126	29	92	1	2	21	99	4	58	64	39	84	34	91		
West Albany Twp.....	182	46	198	110	73	3	6	51	127	17	149	38	93	100	75	121		



# VOTE FOR PARTISAN OFFICES IN STATE LEGISLATIVE DISTRICTS BY PRECINCT

## 1976 GENERAL ELECTION

### DISTRICT 34

#### County

#### WABASHA (continued)

#### Precincts

Precincts	Persons Registered As Of 7:00 a.m. Election Day	Persons Registering On Election Day	Total Number Of Persons Who Voted	PRESIDENT AND VICE PRESIDENT			U.S. SENATOR			U.S. REP. DISTRICT 1		STATE SENATOR DISTRICT 34		STATE REP DISTRICT 34A		STATE REP DISTRICT 34B	
				Ford and Dole Independent-Republican	Carter and Mondale Democratic-Farmer-Labor	Anderson and Shackleford American	McCarthy and Stein McCarthy '76 Principle	Jerry Brekke Independent-Republican	Hubert H. Humphrey Democratic-Farmer-Labor	Paul Helm American	Albert H. Quie Independent-Republican	Robert C. "Bob" Olson, Jr. Democratic-Farmer-Labor	Jim Enga Independent-Republican	Roger Laufenburger Democratic-Farmer-Labor	Glen Hermann Independent-Republican	Richard "Dick" Lemke Democratic-Farmer-Labor	M. J. "Mac" McCauley Independent-Republican
Zumbro Twp. ....	223	73	239	130	90	10	6	80	127	27	181	40	117	105	125	110	
Zumbro Falls City .....	78	28	106	38	62	1	2	21	74	10	66	35	29	75	16	90	
<b>TOTAL</b>	<b>4,730</b>	<b>1,417</b>	<b>5,304</b>	<b>2,570</b>	<b>2,451</b>	<b>55</b>	<b>105</b>	<b>1,505</b>	<b>3,217</b>	<b>409</b>	<b>3,800</b>	<b>1,297</b>	<b>2,368</b>	<b>2,690</b>	<b>2,030</b>	<b>3,175</b>	

#### WINONA

#### Precincts

Altura City .....	170	51	193	95	85	3	4	50	129	8	155	35	81	106	82	103	
Elba City .....	89	28	97	22	72	0	1	13	75	7	45	48	22	73	17	36	
Elba Twp. ....	98	54	152	47	102	0	3	30	115	6	77	72	70	79	57	91	
Fremont Twp. ....	150	68	198	112	84	0	2	90	98	3	143	51	115	83	102	96	
Hart Twp. ....	182	41	179	90	82	2	5	73	101	1	123	54	105	73	78	95	
Hillsdale Twp. ....	124	90	214	74	134	1	5	52	151	7	135	73	129	81	77	127	
Homer Twp. ....	470	167	542	295	236	1	6	166	345	1	354	175	251	269	249	270	
Lewiston City .....	508	187	579	311	252	3	6	211	336	18	419	148	276	301	255	310	
Minneiska City .....	33	6	37	16	21	0	0	7	30	0	29	8	16	21	8	27	
Minnesota City Cy. ....	97	42	139	38	94	0	3	20	113	3	59	74	41	91	35	96	
Mount Vernon Twp. ....	160	44	188	85	101	0	1	40	140	1	146	36	91	93	86	97	
Norton Twp. ....	205	83	271	122	136	2	5	80	182	3	204	62	133	134	108	155	
Pleasant Hill Twp. ....	172	86	243	159	72	2	4	117	109	8	172	62	161	74	148	84	
Rollingstone City .....	196	42	202	85	112	1	4	32	166	3	136	57	57	130	43	135	
Rollingstone Twp. ....	425	204	565	271	279	1	10	152	389	16	371	183	315	241	234	322	
St. Charles City .....	944	293	1,082	658	390	3	11	402	596	38	843	186	667	387	451	376	
St. Charles Twp. ....	178	88	238	135	97	0	3	93	136	3	196	39	164	71	146	89	
Saratoga Twp. ....	159	66	200	90	100	5	4	75	110	10	137	55	111	86	99	98	
Stockton City .....	200	66	213	101	108	0	2	38	165	0	156	53	123	89	91	116	
Utica City .....	83	29	112	54	43	2	2	30	64	6	77	23	41	61	48	54	
Utica Twp. ....	261	96	298	133	154	3	7	93	186	11	217	77	162	135	137	157	
Warren Twp. ....	232	68	259	110	136	1	5	89	156	6	164	83	164	87	101	144	
Whitewater Twp. ....	78	42	118	52	61	0	4	34	78	2	78	39	60	55	56	61	
Wilson Twp. ....	450	166	526	259	251	9	4	156	331	23	380	134	285	230	270	244	
Wisocoy Twp. ....	96	81	177	63	104	0	7	46	114	4	105	63	71	95	76	95	

Goodview City

P-1 .....	568	127	592	279	297	1	7	167	392	20	385	189	306	276			290	298
P-2 .....	534	186	613	321	276	0	8	159	435	8	403	195	297	305			238	368

Winona City

P-1, W-1 .....	887	146	752	336	400	1	8	171	529	12	499	210	352	367			321	416
P-2, W-1 .....	992	269	943	505	402	0	30	215	644	13	553	257	420	360			354	506
P-3, W-1 .....	1,055	194	902	490	394	2	11	303	545	13	626	225	432	414			435	445
P-4, W-1 .....	912	183	805	352	436	3	17	179	569	21	494	258	354	389			294	497
P-1, W-2 .....	809	138	711	291	405	0	14	154	521	19	426	259	282	396			271	428
P-2, W-2 .....	1,003	195	856	446	391	1	17	251	535	34	581	243	429	393			378	465
P-3, W-2 .....	902	131	762	381	364	1	12	188	519	20	517	226	367	363			332	415
P-4, W-2 .....	1,138	398	1,073	561	479	3	25	240	753	22	686	292	484	458			401	610
P-1, W-3 .....	897	182	687	346	303	6	25	183	442	15	458	191	287	346			250	423
P-2, W-3 .....	803	124	630	304	299	0	18	151	429	19	417	184	278	323			276	340
P-3, W-3 .....	943	123	754	370	361	2	16	196	501	15	464	250	345	354			326	405
P-4, W-3 .....	863	134	684	294	367	0	18	148	490	15	413	240	314	341			276	396
P-1, W-4 .....	949	140	793	283	485	3	15	146	594	8	446	308	329	433			287	489
P-2, W-4 .....	801	90	689	224	432	1	5	105	527	8	359	267	281	358			228	424
P-3, W-4 .....	880	113	765	178	560	1	25	76	649	22	357	386	282	446			203	556
P-4, W-4 .....	905	178	784	374	386	1	14	205	535	19	508	235	342	410			341	429
Winona Twp. ....	276	88	341	165	166	0	5	117	208	9	288	99	187	148			153	185

<b>TOTAL</b>	21,877	5,327	21,158	9,977	10,509	65	420	5,543	14,232	497	13,801	6,404	10,079	10,025	3,054	3,478	5,654	8,095
<b>DISTRICT 34 TOTAL ...</b>	28,506	7,497	28,766	13,730	13,830	172	554	7,838	18,735	1,041	19,246	8,145	13,491	13,756	6,331	7,605	5,654	8,095
<b>% OF VOTE</b>				48.5	48.9	.6	2.0	28.4	67.8	3.8	70.3	29.7	49.5	50.5	45.4	54.6	41.1	58.9

# VOTE FOR PARTISAN OFFICES IN STATE LEGISLATIVE DISTRICTS BY PRECINCT

## 1976 GENERAL ELECTION

### DISTRICT 35

County

FILLMORE

Precincts

Precincts	Persons Registered As Of 7:00 a.m. Election Day	Persons Registering On Election Day	Total Number Of Persons Who Voted	PRESIDENT AND VICE PRESIDENT			U.S. SENATOR			U.S. REP DISTRICT 1	U.S. REP DISTRICT 2	STATE SENATOR DISTRICT 35	STATE REP DISTRICT 35A	STATE REP DISTRICT 35B					
				Ford and Dole Independent-Republican	Carter and Mondale Democratic-Farmer-Labor	Anderson and Shackleford American	McCarthy and Stein McCarthy '76 Principle	Jerry Brekke Independent-Republican	Hubert H. Humphrey Democratic-Farmer-Labor	Paul Helm American	Albert H. Quile Independent-Republican	Robert C. "Bob" Olson, Jr. Democratic-Farmer-Labor	Tom Hagedorn Independent-Republican	Gloria Griffin Democratic-Farmer-Labor	Elton R. Redalen Independent-Republican	Jerome O. (Jerry) Gunderson Democratic-Farmer-Labor	Leta Rongley Independent	Dick Sheldon Independent-Republican	Neil Haugerud Democratic-Farmer-Labor
Amherst Twp .....	101	77	163	75	84	0	2	54	100	5	119	40						50	99
Arendahl Twp .....	161	60	205	122	75	2	3	87	97	15	157	39							
Beaver Twp.....	122	45	148	63	76	2	3	43	95	3	102	40							
Bloomfield Twp.....	184	61	245	122	109	8	3	79	143	17	189	42							
Bristol Twp.....	168	88	256	133	121	0	2	82	164	10	201	51							
Canton Twp.....	157	70	200	93	103	0	3	58	129	6	158	36						53	142
Canton City .....	223	27	213	105	93	0	9	65	128	10	164	41						63	133
Carimona Twp.....	170	44	187	95	85	1	2	67	110	5	150	32							
Chatfield Twp.....	206	46	213	80	126	3	2	46	155	8	153	53							
Chatfield City .....	461	179	583	330	227	4	1	213	322	29	435	116							
Carrollton Twp.....	150	56	201	112	79	0	4	79	110	6	155	40							
Fillmore Twp .....	187	92	262	138	117	3	2	88	146	23	201	55							
Forestville Twp .....	222	60	239	146	88	1	2	100	130	5	197	38							
Fountain Twp.....	136	78	202	119	77	0	4	86	103	0	171	25							
Fountain City .....	169	39	179	91	84	0	1	57	112	5	145	30							
Harmony Twp .....	150	72	208	106	93	1	2	72	132	1	143	63							
Harmony City .....	488	173	597	347	226	1	15	243	320	17	452	131						65	138
Holt Twp.....	152	32	165	87	72	0	4	65	91	3	115	48						64	93
Jordan Twp.....	101	88	189	108	73	5	2	95	132	14	131	48							
Lanesboro City .....	436	122	483	304	166	1	6	192	251	19	401	71						196	256
Mabel City .....	451	98	482	280	186	0	4	175	264	15	364	95						154	293
Newburg Twp .....	227	57	258	119	126	5	0	74	162	12	200	47						79	169
Norway Twp.....	122	91	202	101	96	0	1	75	115	5	150	49						50	138
Ostrander City .....	120	38	140	70	69	0	0	38	96	4	107	32							
Peterson City .....	111	67	178	87	88	1	1	58	110	2	119	50						63	102
Pilot Mound Twp.....	110	74	184	99	81	0	1	72	101	7	139	39							
Preble Twp.....	194	23	169	70	93	0	3	43	117	5	121	43						44	117
Preston Twp.....	150	35	135	73	61	1	0	44	85	6	100	32							
Preston City I.....	223	64	252	145	90	3	5	82	139	18	200	42							
Preston City II.....	518	112	539	338	187	1	9	222	284	23	338	86							
Rushford Village.....	301	114	313	146	157	3	1	103	193	8	212	89						97	200

Rushford City .....	586	233	728	384	316	1	7	229	456	1	526	181		367	319	28	—	—	248	449
Spring Valley Twp. ....	188	106	286	146	126	5	2	112	149	6	219	56		146	118	7	109	170		
Spring Valley City I .....	597	198	711	384	301	1	8	250	407	27	551	130		396	278	12	319	378		
Spring Valley City II .....	481	156	579	298	264	1	7	201	348	17	435	120		280	250	13	238	338		
Sumner Twp. ....	187	106	266	149	102	8	4	106	134	24	205	50		144	111	6	124	138		
Whalan City .....	68	14	71	26	43	0	0	17	49	2	42	25		33	35	0			17	48
Wykoff City .....	255	56	286	162	107	1	9	108	150	14	238	44		177	93	10	134	148		
York Twp .....	189	68	232	131	91	0	1	91	122	8	176	48		134	87	4	100	130		
<b>TOTAL .....</b>	<b>9,222</b>	<b>3,219</b>	<b>11,149</b>	<b>5,984</b>	<b>4,758</b>	<b>63</b>	<b>135</b>	<b>3,951</b>	<b>6,411</b>	<b>405</b>	<b>8,381</b>	<b>2,297</b>		<b>6,239</b>	<b>4,376</b>	<b>252</b>	<b>2,616</b>	<b>3,990</b>	<b>1,460</b>	<b>2,728</b>

## HOUSTON

### Precincts

Black Hammer .....	178	35	184	65	109	0	5	45	128	1	122	57		69	103	7			37	139
Brownsville Twp. ....	174	27	179	52	108	5	3	37	120	11	102	72		59	109	3			19	154
Brownsville City .....	200	61	235	91	129	3	7	52	158	8	170	53		64	139	8			36	189
Caledonia Twp. ....	289	50	302	132	152	1	12	71	210	13	221	68		131	161	2			43	258
Caledonia C-1 .....	697	165	768	443	297	1	9	277	442	23	587	161		355	383	15			154	600
Caledonia C-2 .....	663	129	715	366	310	0	20	200	463	24	545	154		301	362	21			122	559
Crooked Creek .....	124	28	118	55	57	0	5	33	77	3	83	31		47	62	3			13	103
Eitzen City .....	104	13	117	97	17	0	2	68	36	0	111	6		77	30	2			35	72
Hokah Twp. ....	186	52	211	103	100	0	4	60	145	3	157	44		75	130	0			34	172
Hokah City .....	320	95	347	168	160	4	6	94	236	8	256	77		127	200	7			69	273
Houston Twp. ....	234	52	252	140	103	3	2	116	121	7	189	57		145	94	8			80	168
Houston City .....	589	105	594	359	214	2	5	255	302	6	434	139		323	240	9			210	364
Jefferson .....	90	12	92	44	46	0	0	28	62	0	48	42		34	52	1			9	79
La Crescent Twp. ....	462	188	570	337	209	7	9	192	353	11	424	122		231	303	4			112	456
La Crescent C-1 .....	599	141	740	398	324	2	6	218	484	9	500	217		263	416	25			143	584
La Crescent C-2 .....	834	274	1108	637	436	7	15	344	723	20	823	258		457	596	20			235	857
Mayville .....	185	23	216	70	136	2	2	46	154	0	134	67		51	136	2			30	185
Money Creek .....	151	88	214	117	90	0	4	86	118	3	152	59		115	87	3			71	137
Mound Prairie .....	176	64	220	126	86	2	3	90	117	4	157	56		114	92	3			60	156
Sheldon .....	164	32	176	119	51	3	0	82	79	6	138	31		113	57	3			77	99
Spring Grove Twp. ....	242	55	274	115	143	1	6	73	182	9	188	77		118	151	1			61	203
Spring Grove City .....	630	117	656	380	264	0	2	230	387	10	503	137		326	312	8			215	419
Union .....	182	37	192	117	65	8	0	74	101	13	144	36		106	83	1			45	144
Wilmington .....	248	47	271	182	85	0	3	122	142	2	230	37		170	93	6			87	179
Winnebago .....	161	32	167	79	86	0	1	57	103	3	114	51		79	83	1			30	132
Yucatan .....	137	49	161	61	84	2	6	54	91	7	112	44		85	72	3			37	116
<b>TOTAL .....</b>	<b>8,019</b>	<b>1,971</b>	<b>9,079</b>	<b>4,853</b>	<b>3,861</b>	<b>53</b>	<b>137</b>	<b>3,004</b>	<b>5,534</b>	<b>204</b>	<b>6,644</b>	<b>2,153</b>		<b>4,032</b>	<b>4,546</b>	<b>166</b>			<b>2,064</b>	<b>6,797</b>

# VOTE FOR PARTISAN OFFICES IN STATE LEGISLATIVE DISTRICTS BY PRECINCT

## 1976 GENERAL ELECTION

### DISTRICT 35

County

MOWER

Precincts

Precincts	Persons Registered As Of 7:00 a.m. Election Day	Persons Registering On Election Day	Total Number Of Persons Who Voted	PRESIDENT AND VICE PRESIDENT				U.S. SENATOR			U.S. REP DISTRICT 1	U.S. REP DISTRICT 2	STATE SENATOR DISTRICT 35	STATE REP DISTRICT 35A	STATE REP DISTRICT 35B				
				Ford and Dole Independent-Republican	Carter and Mondale Democratic-Farmer-Labor	Anderson and Shackleford American	McCarthy and Stein McCarthy 76 Principle	Jerry Brekke Independent-Republican	Hubert H. Humphrey Democratic-Farmer-Labor	Paul Helm American	Albert H. Quie Independent-Republican	Robert C. "Bob" Olson, Jr. Democratic-Farmer-Labor	Tom Hagedorn Independent-Republican	Gloria Griffin Democratic-Farmer-Labor	Elton R. Redalen Independent-Republican	Jerome O. (Jerry) Gunderson Democratic-Farmer-Labor	Leta Rongley Independent	Dick Sheldon Independent-Republican	Neil Haugerud Democratic-Farmer-Labor
Adams Twp.....	204	69	250	88	160	0	0	66	177	3									
Bennington Twp.....	88	47	118	48	68	0	1	23	55	4									
Clayton Twp.....	97	48	125	57	67	0	1	28	92	0									
Dexter Twp.....	132	78	188	73	109	0	2	55	119	7									
Frankford Twp.....	112	80	178	91	81	0	4	53	113	7									
Gr. Meadow Twp.....	137	87	208	91	113	0	3	55	144	5									
Lansing Twp.....	660	203	861	271	560	3	17	180	642	26									
LeRoy Twp.....	125	93	191	89	97	1	3	59	120	6									
Lodi Twp.....	132	43	162	58	99	1	2	33	124	3									
Marshall Twp.....	158	79	214	109	96	0	2	66	135	6									
Nevada Twp.....	191	85	237	74	160	0	5	51	183	3									
Pleasant Valley Twp.....	87	72	146	55	88	0	3	38	97	9									
Race Twp.....	165	87	227	139	77	4	3	103	109	13									
Red Rock Twp.....	345	154	480	145	314	12	6	86	365	19									
Sargeant Twp.....	130	47	160	86	70	1	2	61	87	6									
Udolpho Twp.....	224	110	310	134	168	1	3	92	203	8									
Waltham Twp.....	183	112	262	123	130	2	5	89	162	9									
Windom Twp.....	261	135	362	114	233	5	7	78	269	13									
Adams City.....	439	95	468	204	247	0	5	123	316	4									
Brownsdale City.....	302	86	363	166	186	1	9	98	238	14									
Dexter City.....	145	37	154	70	78	0	3	42	102	7									
Elkton City.....	80	13	67	34	33	0	0	28	37	0									
Gr. Meadow City.....	448	127	490	251	225	2	4	156	295	16									
LeRoy City.....	408	141	480	240	217	11	7	151	296	16									
Racine City.....	114	38	131	81	42	2	5	53	70	5									
Rose Creek City.....	176	47	205	68	127	0	1	41	157	3									
Sargeant City.....	60	8	58	21	35	1	0	19	38	0									
Taopi City.....	43	4	41	8	31	0	0	5	32	0									

Waltham City.....	90	33	106	36	65	0	3	27	72	4		63	41	41	57	3	37	67	
Austin City:																			
3rd Prec. 1st W. ....	**	**	**	**	**	**	**	**	**	**		**	**	7	32	0	5	33	
1st. Prec. 3rd W. ....	**	**	**	**	**	**	**	**	**	**		**	**	0	0	0	0	0	
4th Prec. 3rd W. ....	**	**	**	**	**	**	**	**	**	**		**	**	0	0	0	0	0	
<b>TOTAL</b> .....	5,736	2,358	7,242	3,024	3,976	47	106	1,964	4,882	216		4,282	2,764	2,643	4,161	121	2,439	4,604	

**OLMSTED**

<b>Precincts</b>																			
Chatfield City .....	427	139	481	263	174	7	8	164	283	19	383	67		307	152	6	203	249	
<b>TOTAL</b> .....	427	139	481	263	174	7	8	164	283	19	383	67		307	152	6	203	249	

**WINONA**

<b>Precincts</b>																					
Dakota City .....	161	133	173	78	86	0	3	37	122	5	93	72		52	106	5		24	143		
Dresbach Twp. ....	130	42	152	85	63	0	3	55	89	4	111	33		67	77	2		48	101		
New Hartford Twp. ....	332	77	330	167	147	1	6	125	189	4	234	90		161	143	8		69	249		
Richmond Twp. ....	219	103	295	129	154	0	10	88	193	5	194	91		99	175	6		78	205		
<b>TOTAL</b> .....	842	355	950	459	450	1	22	305	593	18	632	286		379	501	21		219	698		
<b>DISTRICT 35 TOTAL</b> ...	24,246	8,042	28,901	14,583	13,219	171	408	9,388	17,703	862	16,040	4,803	4,282	2,764	13,600	13,736	566	5,258	8,843	3,743	10,223
<b>% OF VOTE</b> .....				51.4	46.6	.6	1.4	32.9	64.0	3.1	77.0	23.0	60.8	39.2	48.7	49.2	2.0	37.3	62.7	26.8	73.2

# VOTE FOR PARTISAN OFFICES IN STATE LEGISLATIVE DISTRICTS BY PRECINCT

## 1976 GENERAL ELECTION

### DISTRICT 36

County

CARVER

Precincts

	PRESIDENT AND VICE PRESIDENT			U.S. SENATOR			U.S. REP. DISTRICT 2		U.S. REP. DISTRICT 3		STATE SENATOR DISTRICT 36		STATE REP. DISTRICT 36A		STATE REP. DISTRICT 36B					
	Persons Registered As Of 7:00 a.m. Election Day	Persons Registering On Election Day	Total Number Of Persons Who Voted	Ford and Dole Independent-Republican	Carter and Mondale Democratic-Farmer-Labor	Anderson and Shackleford American	McCarthy and Stein McCarthy '76 Principle	Jerry Brekke Independent-Republican	Hubert H. Humphrey Democratic-Farmer-Labor	Paul Helm American	Tom Hagedorn Independent-Republican	Gloria Griffin Democratic-Farmer-Labor	Bill Frenzel Independent-Republican	Jerome W. Coughlin Democratic-Farmer-Labor	Bjorn Rossing Independent-Republican	Robert J. "Bob" Schmitz Democratic-Farmer-Labor	Kenneth J. McDonald Independent-Republican	Janice (Jan) Storms Democratic-Farmer-Labor	William G. Golla Independent-Republican	Ted L. Suss Democratic-Farmer-Labor
Benton Twp .....	384	100	484	269	199	5	3	192	231	50	365	106			136	335	283	196		
Camden Twp .....	329	123	408	203	183	10	8	109	206	88	278	116			116	269	225	161		
Carver City .....	281	95	346	120	212	3	5	47	250	35	159	164			52	272	110	218		
Chanhassen I .....	1,454	349	1,469	753	660	8	26	423	891	124	831	587			583	808	692	715		
Chanhassen II .....	821	188	732	452	255	7	18	287	362	79	468	249			410	292	448	258		
Chanhassen III .....	592	223	638	359	248	8	16	218	337	75	409	214			245	374	307	305		
Chaska I .....	810	141	714	297	368	4	25	159	436	105	401	283			165	521	328	366		
Chaska II .....	821	463	1,136	455	636	3	33	218	832	68	581	523			351	723	364	719		
Chaska III .....	672	118	565	241	297	6	14	147	337	71	328	225			161	385	284	270		
Chaska IV .....	823	399	1,016	441	545	4	15	254	654	85	542	447			305	678	398	588		
Chaska Twp .....	87	26	108	62	44	1	1	27	56	24	68	36			25	81	51	53		
Cologne City .....	264	50	286	81	193	5	3	45	209	26	129	142			31	246	89	196		
Dahlgren Twp .....	379	161	501	234	244	11	8	141	274	74	298	182			126	360	208	284		
Hamburg City .....	215	47	241	157	68	2	6	113	96	25	185	48			105	124	162	72		
Hancock Twp .....	164	50	187	89	90	2	2	65	92	23	138	40			52	121	92	91		
Hollywood Twp .....	428	144	496	244	198	28	18	132	219	135	324	162			166	308	299	188		
Laketown Twp .....	901	347	1,073	614	421	10	20	355	532	160	751	270			409	594	596	431		
Mayer City .....	162	47	186	96	87	1	0	62	103	17	113	67			60	119	102	84		
New Germany City .....	154	46	160	85	56	4	1	45	74	30	119	31			51	101	100	56		
Norwood City .....	441	195	552	259	265	3	9	143	325	66	344	187			162	357	278	258		
San Francisco Twp .....	207	112	279	116	147	1	6	75	167	35	157	112			47	226	—	—	116	141
Victoria City .....	466	139	527	308	193	7	12	191	239	86	378	132			203	304	321	190		
Waconia I .....	823	154	794	455	317	6	6	242	394	141	538	235			262	492	408	368		
Waconia II .....	565	94	562	272	260	6	12	141	321	87	360	170			151	385	289	257		
Waconia Twp .....	460	220	613	330	263	8	8	188	295	118	415	176			183	404	300	294		
Watertown City .....	813	253	900	401	447	22	24	204	530	145	500	348			277	544	423	451		
Watertown Twp .....	464	239	626	267	318	19	14	156	379	80	382	226			189	409	308	301		
Young America City .....	475	192	549	299	231	1	11	180	291	65	393	147			208	313	308	231		
Young America Twp .....	321	129	389	240	129	6	12	165	165	54	325	59			157	219	270	111		
<b>TOTAL</b> .....	<b>14,776</b>	<b>4,844</b>	<b>16,530</b>	<b>8,199</b>	<b>7,574</b>	<b>201</b>	<b>336</b>	<b>4,724</b>	<b>9,297</b>	<b>2,171</b>	<b>10,279</b>	<b>5,684</b>			<b>5,388</b>	<b>10,364</b>	<b>8,043</b>	<b>7,712</b>	<b>116</b>	<b>141</b>

# HENNEPIN

## Precincts

Chanassen

P-1 .....	9	3	9	9	0	0	0	0	7	0	1	—	—	8	1	4	3	9	0	—	—
<b>TOTAL .....</b>	<b>9</b>	<b>3</b>	<b>9</b>	<b>9</b>	<b>0</b>	<b>0</b>	<b>0</b>	<b>0</b>	<b>7</b>	<b>0</b>	<b>1</b>	<b>—</b>	<b>—</b>	<b>8</b>	<b>1</b>	<b>4</b>	<b>3</b>	<b>9</b>	<b>0</b>	<b>—</b>	<b>—</b>

# SCOTT

## Precincts

Belle Plaine Twp .....	339	80	354	108	226	9	3	69	231	48	198	146	29	323	93	254				
Cedar Lake Twp .....	498	155	572	170	380	8	10	89	392	83	250	300	108	444	136	420				
Credit River Twp .....	733	345	895	366	516	0	9	176	530	82	471	383	208	648	245	623				
Elko City .....	78	11	72	11	57	0	4	3	55	11	26	43	4	65	13	58				
Helena Twp .....	427	132	511	167	318	11	7	80	327	95	264	234	61	444	117	382				
Jackson Twp .....	397	243	558	212	321	7	11	96	378	73	275	260	94	446	169	370				
Jordan City																				
1st .....	431	168	487	202	265	0	10	86	322	72	276	186	50	430	158	319				
2nd .....	410	217	523	188	306	10	14	100	352	62	271	240	45	471	121	379				
Louisville Twp .....	200	100	267	116	143	0	4	53	187	24	144	115	29	234	104	160				
New Market City .....	142	20	138	36	90	2	5	16	96	18	52	65	18	111	31	101				
New Market Twp .....	530	233	637	243	378	4	7	116	431	83	286	340	160	456	164	459				
Prior Lake City .....	2,189	1,012	2,695	1,345	1,257	9	48	808	1,634	216	1,579	1,039	917	1,666	1,021	1,576				
Sand Creek Twp .....	468	163	562	266	265	12	15	125	314	110	339	205	59	496	198	345				
Savage City .....	1,677	514	1,627	614	959	11	23	342	1,124	145	750	811	407	1,134	473	1,074				
Shakopee																				
1st .....	1,828	291	1,623	663	879	13	45	300	1,111	183	878	683	244	1,334	616	967				
2nd .....	767	146	624	256	336	4	15	138	420	56	343	254	114	498	246	363				
3rd .....	1,889	501	1,614	607	939	6	47	289	1,158	152	772	775	308	1,255	534	1,025				
4th .....	426	173	484	183	276	7	11	96	329	55	238	232	91	377	176	290				
Spring Lake Twp .....	854	379	943	437	463	8	22	249	558	121	553	365	210	711	336	583				
St. Lawrence Twp .....	144	38	149	59	78	5	3	30	86	33	87	55	17	131	65	81				
<b>TOTAL .....</b>	<b>14,427</b>	<b>4,912</b>	<b>15,335</b>	<b>6,249</b>	<b>8,452</b>	<b>126</b>	<b>313</b>	<b>3,261</b>	<b>10,035</b>	<b>1,722</b>	<b>8,052</b>	<b>6,731</b>	<b>3,184</b>	<b>11,723</b>	<b>5,026</b>	<b>9,877</b>				
<b>DISTRICT 36 TOTAL ..</b>	<b>29,212</b>	<b>9,759</b>	<b>31,874</b>	<b>14,457</b>	<b>16,026</b>	<b>327</b>	<b>649</b>	<b>8,192</b>	<b>19,332</b>	<b>3,894</b>	<b>18,331</b>	<b>12,415</b>	<b>8</b>	<b>1</b>	<b>8,576</b>	<b>22,090</b>	<b>8,052</b>	<b>7,712</b>	<b>5,142</b>	<b>10,818</b>
<b>% OF VOTE .....</b>				<b>46.0</b>	<b>50.9</b>	<b>1.0</b>	<b>2.1</b>	<b>26.1</b>	<b>61.5</b>	<b>12.4</b>	<b>59.6</b>	<b>40.4</b>	<b>88.9</b>	<b>11.1</b>	<b>28.0</b>	<b>72.0</b>	<b>51.1</b>	<b>48.9</b>	<b>33.9</b>	<b>66.1</b>



# VOTE FOR PARTISAN OFFICES IN STATE LEGISLATIVE DISTRICT BY PRECINCT

## 1976 GENERAL ELECTION

### DISTRICT 37

County  
**HENNEPIN**

Precincts

Richfield

P-2A .....  
P-3A .....  
P-4A .....  
P-5A .....  
P-6A .....  
P-7A .....

Bloomington

P-1 .....  
P-2 .....

Richfield

P-1B .....  
P-8B .....  
P-9B .....  
P-10B .....

Fort Snelling P-1 .....

**DISTRICT 37 TOTAL ...**

**% TOTAL VOTE .....**

	Persons Registered As Of 7:00 a.m. Election Day	Persons Registering On Election Day	Total Number Of Persons Who Voted	PRESIDENT AND VICE PRESIDENT			U.S. SENATOR			U.S. REP. DISTRICT 3		STATE SENATOR DISTRICT 37		STATE REP. DISTRICT 37A		STATE REP. DISTRICT 37B		
				Ford and Dole Independent-Republican	Carter and Mondale Democratic-Farmer-Labor	Anderson and Shackleford American	McCarthy and Steinh McCarthy 76 Principle	Jerry Brekke Independent-Republican	Hubert H. Humphrey Democratic-Farmer-Labor	Paul Helm American	Bill Frenzel Independent-Republican	Jerome W. Coughlin Democratic-Farmer-Labor	W. G. "Bill" Kirchner Independent-Republican	Stanley W. Olson Democratic-Farmer-Labor	J. A. (Al) Oster Independent-Republican	Shirley Hokanson Democratic-Farmer-Labor	George E. Evans Independent-Republican	James C. (Jim) Swanson Democratic-Farmer-Labor
P-2A	2,996	510	2,667	1,280	1,313	11	29	745	1,592	145	1,385	766	1,291	975	867	1,425		
P-3A	2,667	343	2,336	1,288	962	8	36	776	1,266	130	1,417	570	1,305	765	839	1,241		
P-4A	2,919	593	2,530	1,065	1,395	10	32	577	1,713	112	1,276	816	1,122	1,042	610	1,664		
P-5A	2,445	579	2,286	1,168	1,044	6	35	670	1,369	78	1,279	563	1,250	704	766	1,182		
P-6A	1,901	365	1,643	705	899	7	18	374	1,078	114	815	563	748	715	450	1,016		
P-7A	2,426	351	2,575	1,047	1,127	7	20	580	1,415	114	1,164	636	1,151	790	645	1,309		
P-1	1,464	419	1,201	633	519	2	24	332	758	85	748	330	682	449		523	579	
P-2	2,696	725	2,335	898	1,339	4	51	466	1,673	153	1,277	843	1,029	1,176		687	1,509	
P-1B	2,705	504	2,428	1,038	1,332	14	23	549	1,573	151	1,121	823	1,120	941		778	1,217	
P-8B	2,141	272	1,927	890	890	5	19	478	1,224	95	944	640	915	756		678	1,025	
P-9B	2,163	484	2,175	980	1,135	8	36	536	1,391	99	1,020	724	950	876		760	1,128	
P-10B	2,245	425	2,158	914	1,142	5	24	543	1,373	85	1,043	717	963	903		816	1,080	
Fort Snelling P-1	39	32	66	25	36	0	4	14	43	9	38	21	29	34		26	36	
<b>DISTRICT 37 TOTAL</b>	<b>28,807</b>	<b>5,602</b>	<b>26,327</b>	<b>11,931</b>	<b>13,234</b>	<b>87</b>	<b>351</b>	<b>6,640</b>	<b>16,468</b>	<b>1,370</b>	<b>13,527</b>	<b>8,012</b>	<b>12,555</b>	<b>10,126</b>	<b>4,177</b>	<b>7,837</b>	<b>4,269</b>	<b>6,574</b>
<b>% TOTAL VOTE</b>				<b>46.6</b>	<b>51.7</b>	<b>.3</b>	<b>1.4</b>	<b>27.1</b>	<b>67.3</b>	<b>5.6</b>	<b>62.8</b>	<b>37.2</b>	<b>55.4</b>	<b>44.6</b>	<b>34.8</b>	<b>65.2</b>	<b>39.4</b>	<b>60.6</b>

# DISTRICT 38

County

**HENNEPIN**

Precincts

Bloomington

Bloomington

**DISTRICT 38 TOTAL**

% TOTAL VOTE

	Persons Registered As Of 7:00 a.m. Election Day	Persons Registering On Election Day	Total Number Of Persons Who Voted	PRESIDENT AND VICE PRESIDENT				U.S. SENATOR			U.S. REP. DISTRICT 3		STATE SENATOR DISTRICT 38		STATE REP. DISTRICT 38A		STATE REP. DISTRICT 38B	
				Ford and Dole Independent-Republican	Carter and Mondale Democratic-Farmer-Labor	Anderson and Shackleford American	McCarthy and Stein McCarthy 76 Principle	Jerry Brekke Independent-Republican	Hubert H. Humphrey Democratic-Farmer-Labor	Paul Helm American	Bill Frenzel Independent-Republican	Jerome W. Coughlin Democratic-Farmer-Labor	Bill Belanger Independent-Republican	Robert M. Benedict Democratic-Farmer-Labor	Robert E. "Bob" Lindgren Independent-Republican	Bruce D. Williamson Democratic-Farmer-Labor	James H. Sorenson Independent-Republican	Lyle Abeln Democratic-Farmer-Labor
P-3	2,242	458	1,929	814	1,040	4	24	411	1,342	137	1,028	691	467	1,417	688	1,136		
P-4	1,782	291	1,579	668	855	5	16	343	1,088	117	782	599	350	1,188	595	876		
P-5	1,515	369	1,268	465	748	5	21	247	899	86	613	497	322	899	408	766		
P-6	2,975	488	2,329	966	1,281	12	30	451	1,682	145	1,229	842	571	1,697	842	1,339		
P-7	2,472	381	2,129	1,058	1,004	5	31	572	1,353	162	1,328	631	680	1,413	944	1,070		
P-8	1,970	319	1,741	935	726	1	39	521	1,051	127	1,157	431	617	1,093	840	802		
P-21	2,067	402	1,730	720	934	6	35	370	1,187	145	949	597	492	1,194	597	1,038		
P-9	2,408	458	2,068	932	1,041	3	44	518	1,363	126	1,169	652	599	1,400			728	1,210
P-10	2,255	338	1,876	1,055	739	6	36	618	1,108	102	1,293	425	816	1,010			874	895
P-11	350	45	307	168	122	1	7	91	193	18	224	61	151	150			165	129
P-14	2,878	442	2,524	1,163	1,255	12	41	635	1,668	158	1,516	753	885	1,561			899	1,500
P-15	2,697	388	2,311	1,187	1,056	5	27	643	1,459	139	1,440	611	878	1,364			945	1,244
P-19	2,460	248	2,078	1,046	958	4	34	588	1,316	133	1,301	586	750	1,283			898	1,097
P-20	2,828	369	2,417	1,215	1,121	7	41	683	1,569	130	1,540	655	901	1,460			1,129	1,178
<b>DISTRICT 38 TOTAL</b>	<b>30,899</b>	<b>4,996</b>	<b>26,286</b>	<b>12,392</b>	<b>12,880</b>	<b>76</b>	<b>426</b>	<b>6,691</b>	<b>17,278</b>	<b>1,725</b>	<b>15,569</b>	<b>8,031</b>	<b>8,479</b>	<b>17,129</b>	<b>4,914</b>	<b>7,027</b>	<b>5,638</b>	<b>7,253</b>
% TOTAL VOTE				48.1	50.0	.3	1.7	26.0	67.3	6.7	66.0	34.0	33.1	66.9	41.2	58.8	43.7	56.3

# VOTE FOR PARTISAN OFFICES IN STATE LEGISLATIVE DISTRICTS BY PRECINCT

## 1976 GENERAL ELECTION

### DISTRICT 39

County  
**HENNEPIN**

Precincts

Precincts	Persons Registered As Of 7:00 a.m. Election Day	Persons Registering On Election Day	Total Number Of Persons Who Voted	PRESIDENT AND VICE PRESIDENT			U.S. SENATOR			U.S. REP. DISTRICT 3		STATE SENATOR DISTRICT 39		STATE REP. DISTRICT 39A	STATE REP. DISTRICT 39B	
				Ford and Dole Independent-Republican	Carter and Mondale Democratic-Farmer-Labor	Anderson and Shackleford American	McCarthy and Stein McCarthy 76 Principle	Jerry Brekke Independent-Republican	Hubert H. Humphrey Democratic-Farmer-Labor	Paul Helm American	Bill Frenzel Independent-Republican	Jerome W. Coughlin Democratic-Farmer-Labor	Otto Bang Independent-Republican	Weston "Wes" Loegering Democratic-Farmer-Labor	Mary Forsythe Independent-Republican	Ray O. Pleasant Independent-Republican
Edina																
P-1	1,608	232	1,356	845	470	2	14	548	641	68	893	269	701	416	895	
P-2	2,324	187	1,901	1,409	449	2	22	958	726	79	1,493	207	1,163	472	1,428	
P-3	2,591	169	2,163	1,695	409	1	40	1,102	809	81	1,760	190	1,377	550	1,803	
P-4	1,841	192	1,585	897	539	2	31	675	741	57	1,139	281	854	551	1,142	
P-5	2,507	283	2,179	1,675	461	1	30	1,097	840	72	1,764	194	1,346	546	1,683	
P-6	1,826	181	1,585	1,121	433	1	21	694	718	65	1,199	206	818	607	1,174	
P-7	2,219	149	1,782	1,264	480	1	20	824	730	90	1,322	225	1,019	565	1,359	
P-8	1,865	110	1,581	1,220	325	2	23	823	595	56	1,263	155	1,021	387	1,277	
P-9	2,544	251	2,167	1,381	738	3	30	889	1,050	96	1,522	380	1,244	640	1,581	
P-12	1,488	152	1,283	948	305	1	19	625	527	62	998	154	789	375	1,005	
Bloomington																
P-12	2,357	280	2,056	1,299	702	3	25	777	1,122	128	1,526	365	1,313	650		1,505 482
P-13	2,939	520	2,661	1,731	854	6	34	1,032	1,434	150	1,988	443	1,670	866		1,900 640
P-16	2,441	589	2,375	1,549	750	12	33	1,009	1,190	135	1,741	399	1,440	806		1,605 631
P-17	1,017	197	969	629	314	5	13	422	467	64	720	166	593	335		671 261
P-18	2,913	456	2,492	1,441	970	6	35	787	1,523	127	1,740	548	1,370	998		1,549 816
Edina																
P-10	1,933	170	1,618	1,261	313	6	29	767	675	60	1,302	156	862	585		1,157 250
P-11	1,969	253	1,718	1,152	534	6	14	711	817	61	1,235	265	849	681		1,028 394
P-13	2,335	390	2,034	1,497	488	4	33	990	806	79	1,539	254	1,228	540		1,360 348
P-15	1,964	174	1,694	1,328	337	0	26	808	680	73	1,346	179	928	609		1,250 241
P-16	2,662	636	2,601	1,600	962	3	22	1,075	1,222	93	1,649	498	1,318	671		1,249 660
<b>DISTRICT 39 TOTAL</b>	<b>43,343</b>	<b>5,571</b>	<b>37,800</b>	<b>25,942</b>	<b>10,833</b>	<b>67</b>	<b>514</b>	<b>16,613</b>	<b>17,313</b>	<b>1,696</b>	<b>28,139</b>	<b>5,534</b>	<b>21,903</b>	<b>11,850</b>	<b>13,347</b>	<b>13,274 4,723</b>
<b>% TOTAL VOTE</b>				<b>69.5</b>	<b>29.0</b>	<b>.2</b>	<b>1.4</b>	<b>46.6</b>	<b>48.6</b>	<b>4.8</b>	<b>83.6</b>	<b>16.4</b>	<b>64.9</b>	<b>35.1</b>	<b>100.0</b>	<b>73.8 26.2</b>

# DISTRICT 40

County  
**HENNEPIN**

Precincts

Eden Prairie

P-1 .....  
P-2 .....  
P-3 .....

Minnetonka

W-1, P-A .....  
W-3, P-A .....  
W-3, P-B .....  
W-4, P-A .....  
W-4, P-B .....

Hopkins

P-1 .....  
P-2 .....  
P-3 .....  
P-4 .....  
P-5 .....  
P-6 .....  
P-7 .....  
P-8 .....

Minnetonka

W-1, P-B .....  
W-1, P-C .....  
W-2, P-A .....  
W-2, P-B .....

**DISTRICT 40 TOTAL** ...

**% TOTAL VOTE** .....

Persons Registered As Of  
7:00 a.m. Election Day

Persons Registering  
On Election Day

Total Number  
Of Persons Who Voted

Ford and Dole  
Independent-Republican

Carter and Mondale  
Democratic-Farmer-Labor

Anderson and Shackleford  
American

McCarthy and Stein  
McCarthy '76 Principle

Jerry Brekke  
Independent-Republican

Hubert H. Humphrey  
Democratic-Farmer-Labor

Paul Helm  
American

Bill Frenzel  
Independent-Republican

Jerome W. Coughlin  
Democratic-Farmer-Labor

John Keefe  
Independent-Republican

Jim Shaw  
Independent

Douglas R. (Doug) Ewald  
Independent-Republican

Mike Byrne  
Democratic-Farmer-Labor

Jerry Knickerbocker  
Independent-Republican

Kitty Alcott  
Democratic-Farmer-Labor

PRESIDENT  
AND VICE PRESIDENT

U.S. SENATOR

U.S. REP.  
DISTRICT 3

STATE  
SENATOR  
DISTRICT 40

STATE REP.  
DISTRICT 40A

STATE REP.  
DISTRICT 40B

P-1	1,565	266	1,447	789	611	7	24	444	855	126	995	320	930	438	441			
P-2	2,049	434	2,005	1,244	697	11	24	768	1,072	135	1,515	355	1,446	454	496			
P-3	1,626	375	1,683	995	626	6	34	542	986	123	1,239	340	1,201	391	452			
W-1, P-A	2,019	220	1,738	1,005	664	2	32	613	978	99	1,271	338	1,116	522	464			
W-3, P-A	2,125	337	1,920	1,150	693	3	40	678	1,078	118	1,388	378	1,174	607	554			
W-3, P-B	3,274	402	2,821	1,764	964	15	44	1,117	1,470	184	2,121	506	1,811	864	699			
W-4, P-A	2,598	480	2,364	1,358	925	6	37	772	1,374	157	1,727	446	1,274	958	708			
W-4, P-B	2,781	329	2,440	1,558	804	4	41	914	1,303	167	1,880	380	1,373	970	496			
P-1	2,718	553	1,868	983	816	4	30	528	1,205	95	1,266	442	1,161	517		1,012	771	
P-2	1,166	125	980	541	378	2	30	322	547	72	651	220	677	219		570	369	
P-3	1,694	370	1,371	526	773	0	23	276	923	121	727	443	826	340		610	664	
P-4	1,149	212	1,056	406	594	10	20	210	732	80	578	354	639	307		485	540	
P-5	843	187	702	368	301	6	11	188	469	33	506	140	445	187		386	292	
P-6	651	92	652	261	361	0	8	167	434	36	371	213	397	209		286	344	
P-7	665	117	595	224	341	4	7	130	389	55	304	212	358	175		252	317	
P-8	1,872	623	1,489	746	694	4	26	394	999	65	1,001	394	924	435		786	627	
W-1, P-B	1,966	249	1,783	999	704	7	43	581	1,048	120	1,264	376	1,135	535		1,143	589	
W-1, P-C	1,138	156	1,058	568	443	1	18	325	611	94	721	246	712	281		642	383	
W-2, P-A	4,121	633	3,689	1,800	1,742	5	61	996	2,345	258	2,470	911	2,122	1,202		2,173	1,349	
W-2, P-B	2,006	257	1,760	1,132	566	9	28	668	889	150	1,329	296	1,173	465		1,239	451	
<b>DISTRICT 40 TOTAL</b>	<b>38,026</b>	<b>6,417</b>	<b>33,421</b>	<b>18,417</b>	<b>13,697</b>	<b>106</b>	<b>581</b>	<b>10,633</b>	<b>19,707</b>	<b>2,288</b>	<b>23,324</b>	<b>7,310</b>	<b>20,894</b>	<b>10,076</b>	<b>11,233</b>	<b>4,310</b>	<b>9,584</b>	<b>6,696</b>
<b>% TOTAL VOTE</b>				<b>56.2</b>	<b>41.8</b>	<b>.3</b>	<b>1.8</b>	<b>32.6</b>	<b>60.4</b>	<b>7.0</b>	<b>76.1</b>	<b>23.9</b>	<b>67.5</b>	<b>32.5</b>	<b>72.3</b>	<b>27.7</b>	<b>58.9</b>	<b>41.1</b>

# VOTE FOR PARTISAN OFFICES IN STATE LEGISLATIVE DISTRICTS BY PRECINCT

## 1976 GENERAL ELECTION

### DISTRICT 41

#### County

#### HENNEPIN

#### Precincts

##### Golden Valley

Precincts	Persons Registered As Of 7:00 a.m. Election Day	Persons Registering On Election Day	Total Number Of Persons Who Voted	PRESIDENT AND VICE PRESIDENT			U.S. SENATOR			U.S. REP. DISTRICT 3		STATE SENATOR DISTRICT 41		STATE REP. DISTRICT 41A		STATE REP. DISTRICT 41B	
				Ford and Dole Independent-Republican	Carter and Mondale Democratic-Farmer-Labor	Anderson and Shackleford American	McCarthy and Stein McCarthy '76 Principle	Jerry Brekke Independent-Republican	Hubert H. Humphrey Democratic-Farmer-Labor	Paul Helm American	Bill Frenzel Independent-Republican	Jerome W. Coughlin Democratic-Farmer-Labor	Sally Olsen Independent-Republican	B. Robert (Bob) Lewis Democratic-Farmer-Labor	Doug McFarland Independent-Republican	John Arandson Democratic-Farmer-Labor	Tom "TR" Reiersgord Independent-Republican
P-3 .....	2,337	287	1,925	1,101	778	3	26	659	1,009	81	349	381	1,031	722	1,035	706	
P-5 .....	2,240	343	1,831	965	818	1	27	545	1,092	96	1,147	434	969	666	858	772	

##### St. Louis Park

W-1, P-2 .....	1,565	195	1,358	422	885	5	25	212	1,001	56	570	591	399	832	293	900	
W-1, P-4 .....	1,186	145	1,060	437	592	2	11	222	707	40	504	266	409	529	315	564	
W-1, P-5 .....	1,374	291	1,243	504	690	1	21	209	914	40	635	407	525	651	425	666	
W-3, P-3 .....	1,048	130	1,017	411	576	1	15	200	738	24	576	278	392	539	374	509	
W-3, P-4 .....	866	215	836	285	518	0	16	128	619	31	343	342	268	467	205	495	
W-4, P-1 .....	1,446	359	1,462	716	671	2	16	358	896	30	815	379	591	643	580	616	
W-4, P-2 .....	1,023	111	901	360	519	1	14	183	652	26	509	291	358	483	318	484	
W-4, P-3 .....	1,747	290	1,455	560	860	0	13	268	1,082	31	772	470	475	810	443	793	
W-4, P-4 .....	1,174	177	1,026	405	591	2	11	189	739	33	579	309	355	565	341	544	
W-4, P-5 .....	1,587	280	1,433	557	824	11	21	280	987	78	680	499	497	760	453	761	

##### St. Louis Park

W-1, P-1 .....	2,189	156	1,842	709	1,094	1	19	328	1,380	33	1,093	503	610	1,057			445	1,180
W-1, P-3 .....	1,555	214	1,377	582	746	3	19	288	935	46	714	431	574	640			392	763
W-2, P-1 .....	1,805	338	1,634	922	658	1	28	532	904	60	1,022	385	867	583			739	661
W-2, P-2 .....	1,828	189	1,610	894	663	6	21	554	889	68	1,016	366	941	543			761	669
W-2, P-3 .....	926	144	835	383	421	1	22	221	521	49	473	247	409	352			287	453
W-2, P-4 .....	1,367	257	1,140	557	545	1	23	331	682	60	644	312	582	442			428	540
W-2, P-5 .....	1,735	261	1,537	565	912	2	14	281	1,103	56	774	450	470	841			349	891
W-3, P-1 .....	1,669	294	1,580	646	896	5	18	351	1,056	85	797	557	586	843			406	1,003
W-3, P-2 .....	1,827	232	1,642	656	937	9	23	331	1,135	79	784	609	631	858			409	1,016
W-3, P-5 .....	1,706	286	1,559	554	946	0	15	263	1,122	58	684	583	511	821			340	940

<b>DISTRICT 41 TOTAL</b> ...	34,200	5,194	30,303	13,191	16,140	58	418	6,933	20,163	1,160	16,480	9,090	12,450	14,647	5,640	7,810	4,556	8,116
<b>% TOTAL VOTE</b> .....				44.3	54.2	.2	1.4	24.5	71.4	4.1	64.5	35.5	46.0	54.0	41.9	58.1	36.0	64.0

# DISTRICT 42

## County

### HENNEPIN

#### Precincts

Corcoran

P-1  
P-2

Dayton

P-1  
P-2

Greenfield

Hanover

Independence

Maple Grove

P-1  
P-2

Maple Plain

Minnetrista

Mound

P-1  
P-2  
P-3

P-4

P-5

P-6

Rogers

St. Bonifacius

Spring Park

Town of Hassan

Deephaven

P-1  
P-2

Excelsior

Greenwood

Long Lake

Loretto

Medina

	Persons Registered As Of 7:00 a.m. Election Day	Persons Registering On Election Day	Total Number Of Persons Who Voted	PRESIDENT AND VICE PRESIDENT		U.S. SENATOR			U.S. REP. DISTRICT 2	U.S. REP. DISTRICT 6	STATE SENATOR DISTRICT 42	STATE REP. DISTRICT 42A	STATE REP. DISTRICT 42B					
				Ford and Dole Independent-Republican	Carter and Mondale Democratic-Farmer-Labor	Anderson and Shackleford American	McCarthy and Stein McCarthy '76 Principle	Jerry Brekke Independent-Republican	Hubert H. Humphrey Democratic-Farmer-Labor	Paul Helm American	Tom Hagedorn Independent-Republican	Gloria Griffin Democratic-Farmer-Labor	James (Jim) Anderson Independent-Republican	Richard Nolan Democratic-Farmer-Labor	George Pillsbury Independent-Republican	Mary Willis Democratic-Farmer-Labor	Ronald Michael Shun Independent-Republican	Tad Jude Democratic-Farmer-Labor
Corcoran																		
P-1	667	141	667	303	333	8	11	165	394	105								
P-2	848	173	773	309	429	13	10	152	519	93								
Dayton																		
P-1	1,546	323	1,424	509	885	5	14	265	989	150								
P-2	180	37	174	40	127	2	3	12	143	18								
Greenfield	353	197	491	214	260	9	6	100	317	69								
Hanover	50	43	82	31	46	3	1	10	62	8								
Independence	1,008	372	1,190	551	598	8	23	306	727	144								
Maple Grove																		
P-1	3,442	768	2,729	1,212	1,418	14	43	596	1,863	238								
P-2	3,312	671	2,619	1,240	1,290	13	43	627	1,751	198								
Maple Plain	467	220	713	308	388	6	8	191	452	60								
Minnetrsta	1,529	396	1,536	848	648	3	17	501	854	157								
Mound																		
P-1	551	126	522	228	272	0	9	133	354	21								
P-2	504	156	480	181	269	0	16	87	346	30								
P-3	1,160	465	1,238	482	678	10	34	228	877	109								
P-4	677	302	711	294	384	1	13	167	481	45								
P-5	713	277	758	377	344	2	15	194	493	52								
P-6	761	192	717	263	420	2	15	138	528	38								
Rogers	227	96	316	109	185	2	9	47	222	39								
St. Bonifacius	337	101	356	80	262	0	10	36	275	33								
Spring Park	760	301	755	333	390	3	14	167	511	57								
Town of Hassan	505	220	659	283	341	6	24	150	405	96								
Deephaven																		
P-1	1,277	131	1,059	759	252	10	24	519	444	68								
P-2	1,423	171	1,182	729	413	1	27	465	620	75								
Excelsior	1,716	310	1,415	684	678	3	30	385	904	90								
Greenwood	351	103	394	267	111	2	10	154	193	35								
Long Lake	888	169	876	450	395	6	13	243	543	67								
Loretto	135	43	178	58	108	0	3	27	122	22								
Medina	1,214	366	1,190	603	537	6	30	348	708	117								

# VOTE FOR PARTISAN OFFICES IN STATE LEGISLATIVE DISTRICTS BY PRECINCT

## 1976 GENERAL ELECTION

### DISTRICT 42

#### County

#### HENNEPIN

(continued)

#### Precincts

Minnetonka Beach .....	311	79	348	255	88	0	5	168	162	15	252	65		265	76		234	88		
Orono																				
P-1 .....	922	169	862	585	252	3	10	383	348	52	526	212		583	199		531	230		
P-2 .....	930	232	907	548	320	2	17	352	460	35	503	294		510	306		475	337		
P-3 .....	1,071	225	1,145	572	431	1	17	365	555	56	578	337		569	366		540	389		
P-4 .....	996	227	977	552	390	0	10	326	544	39	494	329		515	349		464	390		
Shorewood																				
P-1 .....	949	147	785	409	352	2	20	233	489	52	439	325		412	360		371	398		
P-2 .....	1,028	110	808	426	350	0	28	259	486	48	442	351		401	396		405	385		
P-3 .....	864	90	723	447	250	2	18	260	405	40	460	240		420	283		396	290		
P-4 .....	76	6	62	35	25	0	1	22	38	0	41	21		38	24		39	22		
Tonka Bay .....	867	183	812	451	331	3	23	320	427	49	509	286		424	367		412	368		
Wayzata .....	2,605	542	2,245	1,427	762	5	35	902	1,184	116	1,442	718		1,428	735		1,363	800		
Woodland .....	264	117	337	263	67	0	5	177	139	15	268	56		265	54		249	73		
<b>TOTAL .....</b>	<b>37,484</b>	<b>8,997</b>	<b>35,215</b>	<b>17,715</b>	<b>16,079</b>	<b>156</b>	<b>664</b>	<b>10,180</b>	<b>2,133</b>	<b>2,751</b>	<b>12,190</b>	<b>8,009</b>	<b>4,351</b>	<b>8,036</b>	<b>17,088</b>	<b>16,421</b>	<b>5,441</b>	<b>12,711</b>	<b>8,536</b>	<b>6,885</b>

#### WRIGHT

#### Precincts

Dayton .....	23	4	24	3	21	0	0	0	23	1		1	22	1	23	—	23			
Hanover .....	153	47	171	66	97	0	0	31	106	32		66	97	73	91	44	122			
<b>TOTAL .....</b>	<b>176</b>	<b>51</b>	<b>195</b>	<b>69</b>	<b>118</b>	<b>0</b>	<b>0</b>	<b>31</b>	<b>129</b>	<b>33</b>		<b>67</b>	<b>119</b>	<b>74</b>	<b>114</b>	<b>44</b>	<b>145</b>			
<b>DISTRICT 42 TOTAL .....</b>	<b>37,660</b>	<b>9,048</b>	<b>35,410</b>	<b>17,784</b>	<b>16,197</b>	<b>156</b>	<b>664</b>	<b>10,211</b>	<b>21,463</b>	<b>2,784</b>	<b>12,190</b>	<b>8,009</b>	<b>4,418</b>	<b>8,155</b>	<b>17,162</b>	<b>16,535</b>	<b>5,485</b>	<b>12,856</b>	<b>8,536</b>	<b>6,885</b>
<b>% TOTAL VOTE .....</b>				<b>51.1</b>	<b>46.5</b>	<b>.5</b>	<b>1.9</b>	<b>29.6</b>	<b>62.3</b>	<b>8.1</b>	<b>60.4</b>	<b>39.6</b>	<b>35.1</b>	<b>64.9</b>	<b>50.9</b>	<b>49.1</b>	<b>29.9</b>	<b>70.1</b>	<b>55.4</b>	<b>44.6</b>

PRESIDENT AND VICE PRESIDENT	U.S. SENATOR	U.S. REP. DISTRICT 2	U.S. REP. DISTRICT 6	STATE SENATOR DISTRICT 42	STATE REP. DISTRICT 42A	STATE REP. DISTRICT 42B
---------------------------------	--------------	-------------------------	-------------------------	---------------------------------	----------------------------	----------------------------

198

# DISTRICT 43

## County HENNEPIN

### Precincts

#### Golden Valley

P-6 ..... 3,681  
Medicine Lake ..... 248

#### New Hope

P-1 ..... 1,774  
P-2 ..... 1,426

#### Plymouth

P-1 ..... 1,350  
P-2 ..... 2,072  
P-3 ..... 2,035  
P-4 ..... 1,510  
P-5 ..... 1,498  
P-6 ..... 3,257  
P-7 ..... 2,009

#### Golden Valley

P-1 ..... 1,878  
P-2 ..... 2,738  
P-4 ..... 3,369

#### Robbinsdale

W-1, P-1 ..... 1,358  
W-1, P-2 ..... 1,604  
W-2, P-1 ..... 1,467  
W-2, P-2 ..... 1,074  
W-3, P-1 ..... 1,181  
W-3, P-2 ..... 1,323  
W-4, P-1 ..... 1,235  
W-4, P-2 ..... 1,278

#### DISTRICT 43 TOTAL

% OF VOTE .....

Persons Registered As Of  
7:00 a.m. Election Day

Persons Registering  
On Election Day

Total Number  
Of Persons Who Voted

Ford and Dole  
Independent-Republican

Carter and Mondale  
Democratic-Farmer-Labor

Anderson and Shackleford  
American

McCarthy and Stein  
McCarthy '76 Principle

Jerry Brekke  
Independent-Republican

Hubert H. Humphrey  
Democratic-Farmer-Labor

Paul Helm  
American

Bill Frenzel  
Independent-Republican

Jerome W. Coughlin  
Democratic-Farmer-Labor

Rolf Nelson  
Independent-Republican

Emily Staples  
Democratic-Farmer-Labor

O. J. "Lon" Heintz  
Independent-Republican

Jim Heap  
Independent-Republican

Dwayne King  
Democratic-Farmer-Labor

PRESIDENT  
AND VICE PRESIDENT


U.S. SENATOR

U.S. REP.  
DISTRICT 3

STATE  
SENATOR  
DISTRICT 43

STATE REP.  
DISTRICT 43A

STATE REP.  
DISTRICT 43B





# VOTE FOR PARTISAN OFFICES IN STATE LEGISLATIVE DISTRICTS BY PRECINCT

## 1976 GENERAL ELECTION

### DISTRICT 44

PRESIDENT  
AND VICE PRESIDENT

U.S. SENATOR

U.S. REP.  
DISTRICT 3

STATE  
SENATOR  
DISTRICT 44

STATE REP.  
DISTRICT 44A

STATE REP.  
DISTRICT 44B

County  
**HENNEPIN**

Persons Registered As Of  
7:00 a.m. Election Day

Persons Registering  
On Election Day

Total Number  
Of Persons Who Voted

Ford and Dole  
Independent-Republican

Carter and Mondale  
Democratic-Farmer-Labor

Anderson and Shackleford  
American

McCarthy and Stein  
McCarthy '76 Principle

Jerry Brekke  
Independent-Republican

Hubert H. Humphrey  
Democratic-Farmer-Labor

Paul Helm  
American

Bill Frenzel  
Independent-Republican

Jerome W. Coughlin  
Democratic-Farmer-Labor

Richard W. "Rick" Sathre  
Independent-Republican

Hubert H. "Skip" Humphrey, III  
Democratic-Farmer-Labor

Jerry Deiley  
Independent-Republican

Lyndon R. Carlson  
Democratic-Farmer-Labor

Randy Landis  
Independent-Republican

Leo G. Adams  
Democratic-Farmer-Labor

Precincts

Brooklyn Center

P-7 ..... 2,038 312 1,782 749 995 4 19 398 1,193 73 867 696 513 1,059 539 1,029

P-8 ..... 2,251 373 1,838 755 1,033 4 27 414 1,161 119 832 746 478 1,053 514 1,031

Crystal

W-3, P-2 ..... 2,890 368 2,475 874 1,539 6 26 437 1,725 130 1,047 1,052 547 1,604 670 1,460

W-4 ..... 3,607 564 3,020 1,005 1,929 20 36 452 2,182 197 1,189 1,412 616 2,059 787 1,882

New Hope

P-6 ..... 1,147 326 1,053 386 613 7 19 158 781 87 528 419 279 739 337 655

P-7 ..... 1,214 167 1,097 477 585 7 10 219 792 68 627 414 318 753 424 639

P-8 ..... 1,674 296 1,234 531 656 10 13 277 844 95 734 396 403 783 513 658

Crystal

W-1 ..... 4,566 900 3,704 1,722 1,904 9 45 858 2,406 179 1,953 1,167 1,116 2,089 1,338 1,839

W-2 ..... 4,003 572 3,483 1,494 1,895 19 43 814 2,263 179 1,709 1,272 1,025 2,028 1,053 1,979

W-3, P-1 ..... 1,020 149 934 332 564 9 17 189 626 51 408 371 237 580 212 575

New Hope

P-3 ..... 2,190 288 1,891 959 885 6 25 470 1,298 105 1,294 499 689 1,182 793 1,050

P-4 ..... 2,103 309 1,793 907 836 6 20 487 1,164 120 1,189 488 669 1,084 787 947

P-5 ..... 1,705 313 1,298 533 718 8 15 268 923 84 724 467 378 877 445 783

**DISTRICT 44 TOTAL** .. 30,408 4,937 25,602 10,724 14,152 115 315 5,441 17,358 1,487 13,101 9,399 7,268 15,890 3,784 7,354 4,628 7,173

**% OF VOTE** ..... 42.4 55.9 .5 1.2 22.4 71.5 6.1 58.2 41.8 31.4 68.4 34.0 66.0 39.2 60.8

# DISTRICT 45

County  
HENNEPIN

Precincts

Brooklyn Park  
East P-1  
East P-2  
East P-3  
East P-4  
West P-1  
West P-2  
West P-3  
West P-4  
Central P-1  
Central P-2  
Central P-3  
Central P-4

Osseo  
P-1  
P-2

Brooklyn Center  
P-1  
P-2  
P-3  
P-4  
P-5  
P-6

Brooklyn Park  
East P-5

DISTRICT 45 TOTAL  
% OF VOTE

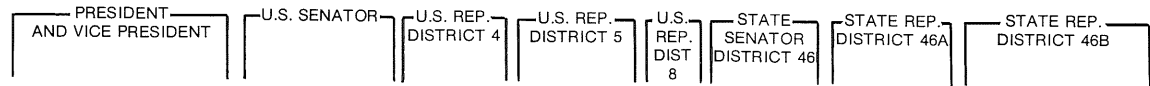
Persons Registered As Of 7:00 a.m. Election Day	Persons Registering On Election Day	Total Number Of Persons Who Voted	PRESIDENT AND VICE PRESIDENT				U.S. SENATOR		U.S. REP. DISTRICT 3		U.S. REP. DISTRICT 6		STATE SENATOR DISTRICT 45		STATE REP. DISTRICT 45A		STATE REP. DISTRICT 45B			
			Ford and Dole Independent-Republican	Carter and Mondale Democratic-Farmer-Labor	Anderson and Shackleford American	McCarthy and Stein McCarthy '76 Principle	Jerry Brekke Independent-Republican	Hubert H. Humphrey Democratic-Farmer-Labor	Paul Helm American	Bill Frenzel Independent-Republican	Jerome W. Coughlin Democratic-Farmer-Labor	James (Jim) Anderson Independent-Republican	Richard Nolan Democratic-Farmer-Labor	Al Kowalczyk Independent-Republican	William P. "Bill" Luther Democratic-Farmer-Labor	Leon Knight Freedom Party	Wm. H. "Bill" Schreiber Independent-Republican	Linda Scheid Democratic-Farmer-Labor	George W. Mayleben Independent-Republican	Robert L. "Bob" Ellingson Democratic-Farmer-Labor
1,758	236	1,260	486	732	6	13	220	951	67	676	475		292	896	46	474	731			
2,446	396	2,039	870	1,100	7	21	404	1,488	110	1,173	714		557	1,370	77	950	1,039			
1,020	151	845	339	460	4	13	197	565	58	453	310		286	515	19	408	403			
1,357	230	1,042	359	628	7	21	155	781	80	502	405		230	739	38	397	574			
1,121	202	968	340	580	10	15	136	731	83	504	391		222	675	48	342	588			
1,645	245	1,291	498	743	1	29	212	974	87	746	474		282	938	50	514	749			
334	53	304	135	156	5	4	45	215	36	156	109		90	188	11	146	145			
1,939	339	1,306	430	814	4	29	184	987	91	674	529		250	953	64	398	855			
2,071	321	1,496	528	914	6	23	260	1,108	96	760	622		363	1,028	62	576	866			
2,093	328	1,546	630	868	4	25	269	1,166	89	913	540		395	1,091	31	604	900			
1,588	284	1,238	489	689	2	27	213	897	99	655	486		305	848	54	553	638			
2,277	627	1,602	714	822	7	32	335	1,136	104	986	480		492	999	68	837	705			
936	177	817	317	482	3	8	152	574	76	—	—	217	570	197	571	26	366	433		
744	142	651	300	333	0	4	148	414	67	—	—	222	389	179	414	25	347	280		
3,156	351	2,489	801	1,622	19	28	383	1,835	146	930	1,171		487	1,789	68		622	1,608		
2,960	397	2,204	693	1,454	11	23	340	1,591	122	823	1,026		435	1,533	66		616	1,346		
2,932	341	2,239	877	1,308	14	25	427	1,584	125	1,028	920		564	1,452	74		743	1,276		
2,467	356	2,114	772	1,290	3	34	373	1,523	108	933	921		551	1,356	93		677	1,249		
1,826	258	1,618	632	947	13	16	280	1,167	68	774	632		414	1,042	63		553	885		
3,094	392	2,492	978	1,466	6	26	494	1,713	129	1,199	963		679	1,538	94		896	1,309		
402	89	336	113	201	2	9	54	238	35	158	138		85	236	8		94	209		
38,166	5,915	29,897	11,301	17,609	134	425	5,281	21,618	1,876	14,043	11,306	439	959	7,355	20,171	1,085	6,912	8,906	4,201	7,882
			38.3	59.8	.5	1.4	18.4	75.1	6.5	55.4	44.6	31.4	68.6	25.7	70.5	3.8	43.7	56.3	34.8	65.2

# VOTE FOR PARTISAN OFFICES IN STATE LEGISLATIVE DISTRICTS BY PRECINCT

## 1976 GENERAL ELECTION

### DISTRICT 46

County  
ANOKA



Persons Registered As Of 7:00 a.m. Election Day	Persons Registering On Election Day	Total Number Of Persons Who Voted	Ford and Dole Independent-Republican	Carter and Mondale Democratic-Farmer-Labor	Anderson and Shackleford American	McCarthy and Stein McCarthy '76 Principle	Jerry Brekke Independent-Republican	Hubert H. Humphrey Democratic-Farmer-Labor	Paul Helm American	Andrew Engbretson Independent-Republican	Bruce F. Venlo Democratic-Farmer-Labor	Richard M. Erdall Independent-Republican	Donald M. Fraser Democratic-Farmer-Labor	James L. Oberstar Democratic-Farmer-Labor	Ben Ho Independent-Republican	David D. Schaaf Democratic-Farmer-Labor	Barb Haake Independent-Republican	Paul McCarron Democratic-Farmer-Labor	R. Wayne Provart Independent-Republican	Wayne Simoneau Democratic-Farmer-Labor	Dale Hemming Libertarian
--	--	--------------------------------------	---	---	--------------------------------------	--	--	---	-----------------------	---	---	---	---	--	----------------------------------	--	--------------------------------------	--	--	---	-----------------------------

#### Precincts

142

Columbia Heights																					
P-5 .....	1,137	133	1,091	497	561	1	15	271	726	81		368	644		491	569			392	577	29
P-7 .....	1,107	291	1,214	483	678	3	23	257	854	83		345	738		468	686			376	676	37
P-8 .....	1,112	201	1,159	301	795	2	9	148	893	83		188	784		308	784			206	780	33
P-9 .....	912	134	933	242	648	4	12	118	712	84		176	632		259	626			179	631	30
P-10 .....	874	156	909	321	550	0	17	133	679	75		202	608		293	576			201	576	42
Fridley																					
W-1, P-1 .....	1,264	324	1,396	531	800	3	21	284	982	103		342	874		520	829	508	824	—	—	—
W-1, P-2 .....	1,733	182	1,692	749	873	10	25	355	1,179	135		479	973		806	840	706	913	—	—	—
W-1, P-3 .....	1,219	271	1,276	422	800	4	20	187	961	101		259	817		426	789	—	—	243	874	33
W-2, P-1 .....	1,528	157	1,461	535	865	9	14	253	1,063	124		334	948		548	879	—	—	408	947	25
W-2, P-2 .....	1,348	388	1,493	536	908	4	15	245	1,106	117		316	994		495	951	529	895	—	—	—
W-2, P-3 .....	2,401	442	2,477	1,180	1,218	10	33	652	1,620	167		822	1,376		1,103	1,277	—	—	902	1,241	116
W-3, P-1 .....	1,909	456	2,083	830	1,120	17	43	446	1,406	185		541	1,200		997	993	775	1,160	—	—	—
W-3, P-2 .....	951	434	1,221	409	746	5	31	192	895	105		255	804		391	764	—	—	249	717	99
W-3, P-3 .....	1,126	246	1,191	301	826	5	20	142	916	110		188	855		342	801	—	—	203	851	36
Hilltop .....	363	116	391	97	277	7	7	42	313	36		56	305		85	293	—	—	67	292	14
Spring Lake Park																					
P-1 .....	355	96	384	129	230	5	5	45	287	39			289		112	262	103	262			
P-2 .....	1,106	198	1,139	343	717	7	14	147	885	90			289		372	732	290	802			
P-3 .....	1,250	317	1,357	451	852	15	14	185	1,023	128			997		467	834	391	900			
<b>TOTAL</b> .....	21,695	4,542	22,867	8,357	13,464	111	338	4,102	16,500	1,846		4,871	12,552	2,190	8,483	13,485	3,302	5,756	3,426	8,162	494

**RAMSEY**

**Precincts**

Blaine																						
P-1 .....	2	0	0	0	0	0	0	0	0	0	0	0	0	0	0	0	0	0	0			
Mounds View																						
P-1 .....	1,714	493	1,662	616	981	5	23	328	1,160	131	400	1,006		587	980	720	867					
P-2 .....	1,902	525	1,867	665	1,163	8	26	315	1,395	158	482	1,128		658	1,151	784	1,033					
P-3 .....	1,542	440	1,311	339	893	5	29	178	998	90	215	846		282	932	342	862					
Spring Lake Park																						
P-1 .....	70	10	56	18	37	0	0	11	41	4	15	38		18	38	24	31					
<b>TOTAL</b> .....	5,230	1,468	4,896	1,638	3,074	18	78	832	3,594	383	1,112	3,018		1,545	3,101	1,870	2,793					
<b>DISTRICT 46 TOTAL</b> ..	26,925	6,010	27,763	9,995	16,538	129	416	4,934	20,094	2,229	1,112	3,018	4,871	12,552	2,190	10,028	16,586	5,172	8,549	3,426	8,162	494
<b>% OF VOTE</b> .....				36.9	61.1	.5	1.5	18.1	73.7	8.2	26.9	73.1	28.0	72.0	100.0	37.7	62.3	37.7	62.3	28.4	67.6	4.1

# VOTE FOR PARTISAN OFFICES IN STATE LEGISLATIVE DISTRICTS BY PRECINCT

## 1976 GENERAL ELECTION

### DISTRICT 47

County  
ANOKA

Precincts

Precincts	Persons Registered As Of 7:00 a.m. Election Day	Persons Registering On Election Day	Total Number Of Persons Who Voted	PRESIDENT AND VICE PRESIDENT			U.S. SENATOR			U.S. REP. DISTRICT 8	STATE SENATOR DISTRICT 47		STATE REP. DISTRICT 47A		STATE REP. DISTRICT 47B		
				Ford and Dole Independent-Republican	Carter and Mondale Democratic-Farmer-Labor	Anderson and Shackleford American	McCarthy and Stein McCarthy '76 Principle	Jerry Brekke Independent-Republican	Hubert H. Humphrey Democratic-Farmer-Labor	Paul Helin American	James L. Oberstar Democratic-Farmer-Labor	Dave Gates Independent-Republican	Gene Merriam Democratic-Farmer-Labor	Dick Johnson Independent-Republican	Joel Jacobs Democratic-Farmer-Labor	Mike Kinde Independent-Republican	Gordon O. Voss Democratic-Farmer-Labor
Andover P-2	..	..	..	..	..	..	..	..	..	..	..	..	..	..	..	..	
Blaine											105	245	115	239	—	—	
D-1, P-1	855	426	1,059	250	738	9	22	104	832	101	716	217	742		183	776	
D-1, P-2	836	290	979	277	662	6	11	140	750	74	700	228	682		229	673	
D-1, P-3	469	145	536	174	343	0	10	78	408	42	377	128	371		119	390	
D-1, P-4	856	193	924	246	647	3	11	106	725	82	684	201	671		190	692	
D-2, P-1	386	117	449	143	285	3	10	74	333	33	339	106	316		78	335	
D-2, P-2	931	287	1,037	309	683	5	10	156	784	82	768	251	738		245	728	
D-2, P-3	812	201	888	240	605	5	20	96	727	54	704	191	662		199	660	
D-2, P-4	712	141	737	245	468	1	9	122	548	53	555	190	512		168	534	
D-3, P-1	1,428	456	1,692	570	1,059	11	24	273	1,248	152	1,239	477	1,115		518	1,083	
D-3, P-2	989	304	1,165	345	774	6	22	150	908	95	800	270	800		261	808	
D-3, P-3	851	224	962	308	617	8	13	134	745	75	721	273	645		330	589	
Circle Pines																	
P-1	1,146	250	1,156	266	853	2	23	126	943	70	1,023	193	909		199	915	
P-2	356	81	373	140	210	0	16	77	271	23	315	119	242		95	264	
Coon Rapids																	
P-11	1,103	252	1,172	406	711	0	29	198	866	93	860	312	754	289	792		
P-12	1,062	222	1,132	393	692	9	19	206	828	78	905	283	763	283	780		
P-13	661	146	724	251	439	5	15	114	537	59	509	167	485	177	472		
P-14	946	199	980	324	626	7	8	134	754	78	780	239	669	248	670		
P-15	424	117	468	233	214	2	9	110	303	47	336	176	256	176	247		
P-21	1,216	356	1,369	488	834	13	18	202	994	151	967	372	887	379	863		
P-22	1,036	254	1,125	372	696	10	17	182	823	99	800	275	728	268	716		
P-23	1,121	214	1,175	340	797	9	11	157	925	77	932	253	844	270	820		
P-24	920	218	1,012	333	646	2	12	146	767	83	748	229	745	—	—	269	699
P-31	894	153	933	403	499	4	14	185	660	72	689	301	563	301	573	—	—
P-32	734	121	760	340	401	0	14	175	544	35	579	268	450	283	426	—	—
P-33	1,228	501	1,511	509	945	5	29	299	1,112	79	1,090	377	982	406	941	—	—

P-34 .....	979	265	1,091	409	633	12	21	204	768	98	781	319	669	395	592	—	—
P-35 .....	722	125	754	333	400	5	7	147	548	55	574	244	456	206	505	—	—
Lexington .....	694	279	811	182	601	6	15	97	653	56	697	144	626	—	—	127	641
<b>DISTRICT 47 TOTAL</b> ..	<b>24,367</b>	<b>6,537</b>	<b>26,974</b>	<b>8,829</b>	<b>17,078</b>	<b>148</b>	<b>439</b>	<b>4,192</b>	<b>20,304</b>	<b>2,096</b>	<b>20,188</b>	<b>6,908</b>	<b>18,527</b>	<b>3,796</b>	<b>8,636</b>	<b>3,210</b>	<b>9,787</b>
<b>% OF VOTE</b> .....				<b>33.3</b>	<b>64.5</b>	<b>.6</b>	<b>1.7</b>	<b>15.8</b>	<b>76.4</b>	<b>7.9</b>	<b>100.0</b>	<b>27.2</b>	<b>72.8</b>	<b>30.5</b>	<b>69.5</b>	<b>24.7</b>	<b>75.3</b>

# VOTE FOR PARTISAN OFFICES IN STATE LEGISLATIVE DISTRICTS BY PRECINCT

## 1976 GENERAL ELECTION

### DISTRICT 48

County	Precincts	Persons Registered As Of 7:00 a.m. Election Day	Persons Registering On Election Day	Total Number Of Persons Who Voted	PRESIDENT AND VICE PRESIDENT		U.S. SENATOR		U.S. REP. DISTRICT 4		U.S. REP. DISTRICT 5		STATE SENATOR DISTRICT 48		STATE REP. DISTRICT 48A		STATE REP. DISTRICT 48B					
					Ford and Dole Independent-Republican	Carter and Mondale Democratic-Farmer-Labor	Anderson and Shackleford American	McCarthy and Stein McCarthy '76 Principle	Jerry Brekke Independent-Republican	Hubert H. Humphrey Democratic-Farmer-Labor	Paul Helm American	Andrew Engelbreton Independent-Republican	Bruce F. Vento Democratic-Farmer-Labor	Richard M. Etdall Independent-Republican	Donald M. Fraser Democratic-Farmer-Labor	Robert O. (Bob) Ashbach Independent-Republican	Bob La Shomb Democratic-Farmer-Labor	Tony L. Bennett Independent-Republican	Steve G. Novak Democratic-Farmer-Labor	John Rose Independent-Republican	B. J. (Bud) Philbrook Democratic-Farmer-Labor	
RAMSEY	Arden Hills																					
	P-1	2,076	458	2,191	1,280	863	2	35	874	1,165	109	1,053	957		1,423	647	912	1,160				
	P-2	1,331	171	1,186	670	472	4	28	412	682	67	541	559		786	374	581	583				
	New Brighton																					
	P-1	1,592	359	1,420	501	867	10	22	277	984	80	316	823		465	751	358	920				
	P-2	3,213	675	3,180	1,589	1,513	13	43	884	1,973	187	1,124	1,567		1,562	1,239	1,186	1,745				
	P-3	2,183	656	2,128	861	1,214	3	23	445	1,481	106	561	1,189		812	1,012	628	1,312				
	P-4	2,031	355	1,827	856	908	9	35	468	1,173	108	634	928		865	745	657	1,044				
	P-5	2,207	401	2,077	1,039	963	7	39	581	1,269	101	718	1,016		973	826	841	1,059				
	St. Anthony																					
	P-1	1,890	276	1,230	558	631	1	24	289	788	68	—	—	344	676	465	541	334	726			
	Shoreview																					
	P-4	1,800	387	1,610	823	735	10	29	482	990	63	599	749		833	574	732	731				
	Roseville																					
	P-2	2,849	489	2,500	1,260	1,191	1	27	709	1,552	110	896	1,265		1,223	974		1,126	1,194			
	P-4	2,618	383	2,307	1,167	1,066	10	37	718	1,288	164	910	1,018		1,249	790		1,201	927			
	P-6	3,102	529	2,609	1,349	1,146	25	44	804	1,455	190	1,042	1,097		1,434	808		1,309	1,038			
	P-7	2,649	424	2,277	1,288	907	7	47	823	1,218	119	1,041	885		1,294	676		1,209	867			
	P-8	2,529	415	2,244	1,111	1,045	13	40	675	1,307	135	841	1,020		1,192	785		1,018	1,012			
	P-9	2,001	523	2,289	1,100	1,115	10	37	579	1,431	141	810	1,110		1,062	895		1,019	1,071			
	Shoreview																					
	P-1	1,412	339	1,226	545	645	0	15	304	807	53	397	639		564	510		452	663			
	P-2	706	230	726	321	366	2	23	171	487	31	226	394		351	290		269	401			
	P-6	1,205	196	1,098	566	512	0	10	360	646	45	449	503		601	392		565	461			
	<b>DISTRICT 48 TOTAL</b>		<b>37,394</b>	<b>7,266</b>	<b>34,125</b>	<b>16,824</b>	<b>16,159</b>	<b>127</b>	<b>558</b>	<b>9,855</b>	<b>20,696</b>	<b>1,877</b>	<b>12,158</b>	<b>15,719</b>	<b>344</b>	<b>676</b>	<b>17,154</b>	<b>12,829</b>	<b>6,229</b>	<b>9,260</b>	<b>8,168</b>	<b>7,634</b>
	<b>% OF VOTE</b>					<b>50.1</b>	<b>47.9</b>	<b>.4</b>	<b>1.7</b>	<b>30.4</b>	<b>63.8</b>	<b>5.8</b>	<b>43.6</b>	<b>56.4</b>	<b>33.7</b>	<b>66.3</b>	<b>57.2</b>	<b>42.8</b>	<b>40.2</b>	<b>59.8</b>	<b>51.7</b>	<b>48.3</b>

# DISTRICT 49

## County

### ANOKA

#### Precincts

	Persons Registered As Of 7:00 a.m. Election Day	Persons Registering On Election Day	Total Number Of Persons Who Voted	Ford and Dole Independent-Republican	Carter and Mondale Democratic-Farmer-Labor	Anderson and Shackleford American	McCarthy and Stein McCarthy '76 Principle	Jerry Brekke Independent-Republican	Hubert H. Humphrey Democratic-Farmer-Labor	Paul Helm American	Andrew Engebretson Independent-Republican	Bruce F. Vento Democratic-Farmer-Labor	James L. Oberstar Democratic-Farmer-Labor	Paul Hansen Independent-Republican	John Milton Democratic-Farmer-Labor	John Nichols Independent-Republican	Howard J. Neisen Democratic-Farmer-Labor	Tom Newcome Independent-Republican	Maurice (Mac) Mc Collier Democratic-Farmer-Labor
Centerville .....	255	68	285	98	179	2	2	49	192	34			235	82	189	74	191		
Columbus .....	1,069	341	1,190	402	740	19	18	243	821	115			1,010	364	762	339	796		
Lino Lakes .....	1,405	390	1,562	455	1,045	18	28	222	1,165	159			1,305	402	1,092	406	1,086		
Linwood .....	790	293	953	281	635	6	15	148	691	99			788	242	670	227	684		
<b>TOTAL .....</b>	<b>3,519</b>	<b>1,092</b>	<b>3,990</b>	<b>1,236</b>	<b>2,599</b>	<b>45</b>	<b>63</b>	<b>662</b>	<b>2,869</b>	<b>407</b>			<b>3,338</b>	<b>1,090</b>	<b>2,713</b>	<b>1,046</b>	<b>2,757</b>		

### RAMSEY

#### Precincts

Arden Hills																			
P-3 .....	193	52	143	27	110	1	6	15	119	10	19	114		22	113	31	103		
Gem Lake																			
P-1 .....	153	30	152	64	75	0	5	34	94	12	41	96		44	96	54	82		
Little Canada																			
P-1 .....	1,895	631	1,833	684	1,074	5	34	374	1,244	100	436	1,071		467	1,042	514	965		
P-2 .....	1,492	454	1,459	565	831	16	27	263	979	127	333	856		380	821	458	707		
Maplewood																			
P-12 .....	699	147	654	172	466	1	10	78	511	38	113	459		98	479	127	426		
Mounds View																			
P-4 .....	762	231	696	246	409	3	17	96	513	67	144	444		174	462	122	520		
North Oaks																			
P-1 .....	1,500	213	1,429	1,198	297	3	32	878	545	90	1,073	385		1,005	504	1,177	295		
Roseville																			
P-1 .....	2,323	383	1,876	707	1,089	7	41	392	1,277	110	490	1,095		477	1,117	646	949		
Shoreview																			
P-3 .....	858	250	868	231	608	1	12	124	671	41	148	574		173	568	175	572		
P-5 .....	838	221	927	501	402	0	14	297	499	79	394	406		396	418	468	351		
P-7 .....	882	283	995	470	491	4	20	233	652	68	339	515		339	517	395	461		
Vadnais Heights																			
P-1 .....	1,129	286	959	264	659	7	16	137	695	65	183	627		185	613	195	582		
P-2 .....	720	157	701	271	401	3	15	131	485	53	176	399		193	409	200	370		



# VOTE FOR PARTISAN OFFICES IN STATE LEGISLATIVE DISTRICTS BY PRECINCT

## 1976 GENERAL ELECTION

### DISTRICT 49

#### County

**RAMSEY**  
(continued)

#### Precincts

Precincts	Persons Registered As Of 7:00 a.m. Election Day	Persons Registering On Election Day	Total Number Of Persons Who Voted	PRESIDENT AND VICE PRESIDENT				U.S. SENATOR			U.S. REP. DISTRICT 4		U.S. REP. DISTRICT 8	STATE SENATOR DISTRICT 49		STATE REP. DISTRICT 49A	STATE REP. DISTRICT 49B		
				Ford and Dole Independent-Republican	Carter and Mondale Democratic-Farmer-Labor	Anderson and Shackleford American	McCarthy and Stein McCarthy '76 Principle	Jerry Brekike Independent-Republican	Hubert H. Humphrey Democratic-Farmer-Labor	Paul Helm American	Andrew Engebretson Independent-Republican	Bruce F. Vento Democratic-Farmer-Labor	James L. Oberstar Democratic-Farmer-Labor	Paul Hansen Independent-Republican	John Milton Democratic-Farmer-Labor	John Nichols Independent-Republican	Howard J. Neisen Democratic-Farmer-Labor	Tom Newcome Independent-Republican	Maurice (Mac) Mc Collar Democratic-Farmer-Labor
White Bear Lake																			
W-1, P-2	220	49	204	65	133	1	4	41	139	12	56	114		50	130	58	107		
W-2, P-2	55	1	44	8	36	0	0	9	33	1	8	33		6	37	9	33		
W-3, P-2	5	17	21	8	12	0	0	7	13	0	7	11		6	13	9	10		
W-5, P-2	95	14	38	19	18	0	0	9	24	3	8	26		10	25	9	22		
White Bear Town																			
P-4	169	28	136	44	87	3	1	23	99	12	39	87		40	93	45	84		
Gem Lake																			
P-2	14	11	17	3	13	0	0	2	12	1	2	13		3	12			4	12
Maplewood																			
P-6A	12	8	16	2	13	0	1	0	16	0	0	16		1	15			2	14
Vadnais Heights																			
P-3	12	1	9	4	5	0	0	2	7	0	2	7		3	5			3	5
White Bear Lake																			
W-1, P-1	2,069	358	1,784	785	946	10	21	447	1,126	116	573	982		563	1,012			752	865
W-2, P-1	2,482	481	2,258	935	1,231	6	37	526	1,495	107	601	1,294		603	1,343			882	1,112
W-3, P-1	2,144	304	1,918	1,007	874	2	24	582	1,163	86	708	955		728	1,006			862	917
W-4, P-1	2,868	448	2,627	1,315	1,204	11	46	761	1,581	135	986	1,323		1,006	1,363			1,191	1,232
W-5, P-1	2,584	555	2,338	957	1,313	14	28	513	1,543	138	622	1,362		658	1,386			838	1,262
White Bear Town																			
P-1	810	218	819	369	424	1	20	199	556	53	260	506		255	536			328	466
P-2	819	206	793	268	519	2	17	150	584	73	207	563		213	579			310	477
P-3	1,008	139	918	478	410	3	17	290	561	59	388	494		374	527			455	444
<b>TOTAL</b>	<b>28,810</b>	<b>6,176</b>	<b>26,632</b>	<b>11,667</b>	<b>14,150</b>	<b>104</b>	<b>465</b>	<b>6,613</b>	<b>17,236</b>	<b>1,656</b>	<b>8,356</b>	<b>14,827</b>		<b>8,472</b>	<b>15,241</b>	<b>4,692</b>	<b>6,639</b>	<b>5,627</b>	<b>6,806</b>
<b>DISTRICT 49 TOTAL</b>	<b>32,329</b>	<b>7,268</b>	<b>30,622</b>	<b>12,903</b>	<b>16,749</b>	<b>149</b>	<b>528</b>	<b>7,275</b>	<b>20,105</b>	<b>2,063</b>	<b>8,356</b>	<b>14,827</b>	<b>3,338</b>	<b>9,562</b>	<b>17,954</b>	<b>5,738</b>	<b>9,396</b>	<b>5,627</b>	<b>6,806</b>
<b>% OF VOTE</b>				42.5	55.2	.5	1.7	24.7	68.3	7.0	36.0	64.0	100.0	34.8	65.2	37.9	62.1	45.3	54.7

# DISTRICT 50

County  
RAMSEY

Precincts

Precincts	Persons Registered As Of 7:00 a.m. Election Day	Persons Registering On Election Day	Total Number Of Persons Who Voted	PRESIDENT AND VICE PRESIDENT			U.S. SENATOR			U.S. REP. DISTRICT 1		U.S. REP. DISTRICT 4		STATE SENATOR DISTRICT 50			STATE REP DISTRICT 50A		STATE REP DISTRICT 50B		
				Ford and Dole Independent-Republican	Carter and Mondale Democratic-Farmer-Labor	Anderson and Shackleford American	McCarthy and Stein McCarthy '76 Principle	Jerry Brekke Independent-Republican	Hubert H. Humphrey Democratic-Farmer-Labor	Paul Helm American	Albert Quie Independent-Republican	Robert C. "Bob" Olson, Jr. Democratic-Farmer-Labor	Andrew Engebretson Independent-Republican	Bruce F. Vento Democratic-Farmer-Labor	Alfred H. Edwall Independent-Republican	Jerome M. Hughes Democratic-Farmer-Labor	Alice M. Larson Libertarian	William G. (Bill) Jungbauer Independent-Republican	Michael J. (Mike) George Democratic-Farmer-Labor	Priscilla Olson Independent-Republican	Dick Kostohryz Democratic-Farmer-Labor
North St. Paul																					
P-3	1,063	313	1,056	306	717	1	14	154	774	62			189	694	172	688	17	211	676	—	—
Maplewood																					
P-1	1,124	227	989	336	608	6	20	184	689	59			227	631	181	682	15			229	616
P-2	1,682	320	1,494	753	697	3	16	487	868	81			563	752	489	776	32			571	694
P-3	1,259	227	1,129	422	651	7	31	216	773	82			280	694	239	691	31			281	672
P-4	1,165	248	1,038	308	696	5	15	168	761	66			199	692	169	697	33			224	678
P-5	1,068	263	1,001	277	684	7	17	159	730	62			204	665	194	653	17			207	647
P-6	1,512	301	1,422	584	795	8	19	307	974	97			405	866	343	889	26			402	861
P-7	1,325	206	1,155	365	751	3	27	191	846	63			226	771	195	774	30			236	729
P-8	1,150	309	1,064	351	674	7	27	212	770	44			225	724	199	685	22			238	661
North St. Paul																					
P-1	1,543	439	1,410	412	938	8	22	204	1,009	100			266	910	232	910	22			272	876
P-2	1,517	310	1,176	369	770	6	15	189	859	62			241	782	209	779	22			249	764
P-4	1,890	365	1,758	703	1,003	3	26	399	1,212	79			477	1,086	429	1,102	27			472	1,093
<b>TOTAL</b>	<b>16,298</b>	<b>3,528</b>	<b>14,692</b>	<b>5,186</b>	<b>8,984</b>	<b>58</b>	<b>249</b>	<b>2,870</b>	<b>10,265</b>	<b>857</b>			<b>3,502</b>	<b>9,267</b>	<b>3,051</b>	<b>9,326</b>	<b>294</b>	<b>211</b>	<b>676</b>	<b>3,401</b>	<b>8,291</b>

# WASHINGTON

Precincts

Birchwood	614	67	537	334	184	0	13	226	267	34	372	139		264	246	11	305	223		
Dellwood	449	93	489	372	98	0	9	272	183	25	415	56		314	134	8	368	100		
Grant Twp.																				
P-1	775	153	713	329	355	5	17	204	428	69	420	266		261	409	13	335	356		
P-2	559	103	525	307	195	6	0	199	276	47	330	170		239	249	18	273	237		
Hugo																				
P-1	498	133	491	183	295	3	8	104	339	44	232	233		123	332	15	186	286		
P-2	483	179	490	125	349	4	8	60	369	54	170	289		85	375	12	107	362		
P-3	566	146	587	221	349	5	7	127	389	66	271	291		129	423	15	174	401		
Lake Elmo																				
P-1	1,543	393	1,338	493	779	11	38	267	937	115	629	638		344	873	65	465	832		
P-2	1,062	244	1,080	582	464	7	22	362	594	110	690	344		447	557	16	530	512		

# VOTE FOR PARTISAN OFFICES IN STATE LEGISLATIVE DISTRICTS BY PRECINCT

## 1976 GENERAL ELECTION

### DISTRICT 50

**County**  
**WASHINGTON**  
*(continued)*

**Precincts**

Precincts	Persons Registered As Of 7:00 a.m. Election Day	Persons Registering On Election Day	Total Number Of Persons Who Voted	PRESIDENT AND VICE PRESIDENT			U.S. SENATOR			U.S. REP. DISTRICT 1		U.S. REP. DISTRICT 4		STATE SENATOR DISTRICT 50			STATE REP DISTRICT 50A		STATE REP DISTRICT 50B		
				Ford and Dole Independent-Republican	Carter and Mondale Democratic-Farmer-Labor	Anderson and Shackleford American	McCarthy and Stein McCarthy 76 Principle	Jerry Brekke Independent-Republican	Hubert H. Humphrey Democratic-Farmer-Labor	Paul Helm American	Albert Quie Independent-Republican	Robert C. "Bob" Olson, Jr. Democratic-Farmer-Labor	Andrew Engebretson Independent-Republican	Bruce F. Vento Democratic-Farmer-Labor	Alfred H. Edwall Independent-Republican	Jerome M. Hughes Democratic-Farmer-Labor	Alice M. Larson Libertarian	William G. (Bill) Jungbauer Independent-Republican	Michael J. (Mike) George Democratic-Farmer-Labor	Priscilla Olson Independent-Republican	Dick Kostohryz Democratic-Farmer-Labor
Landfall .....	310	132	342	95	235	2	7	52	259	25	113	203		63	247	14	80	244			
Mahtomedi .....	2,359	331	1,995	904	1,020	9	52	518	1,306	147	1,122	781		623	1,217	59	890	1,056			
Oakdale																					
P-1 .....	842	195	838	297	505	4	12	126	603	87	315	418		197	576	0	229	562			
P-2 .....	899	286	912	365	494	3	17	160	664	59	362	432		220	608	0	239	603			
P-3 .....	894	215	933	334	539	9	22	173	648	88	444	399		240	627	0	309	578			
P-4 .....	646	243	694	272	376	3	18	162	456	56	296	321		208	429	0	234	416			
P-5 .....	791	249	795	225	507	5	27	117	584	68	284	423		198	541	0	192	547			
P-6 .....	664	156	588	177	378	5	15	87	448	42	198	332		125	415	0	140	416			
Pine Springs .....	83	15	81	39	38	0	4	24	48	9	50	28		34	41	1	44	33			
White Bear Lake Pt. ....	5	0	5	0	5	0	0	0	4	1	0	5		0	5	0	0	5			
Willernie .....	262	54	259	57	192	4	2	25	200	26	71	170		34	204	11	66	190			
Woodbury																					
P-1 .....	1,000	307	1,032	355	639	9	18	180	766	67	427	548		252	695	39	314	681			
P-2 .....	1,022	157	879	504	351	1	17	295	517	55	586	260		339	475	31	447	405			
<b>TOTAL .....</b>	<b>16,326</b>	<b>3,851</b>	<b>15,603</b>	<b>6,570</b>	<b>8,347</b>	<b>95</b>	<b>333</b>	<b>3,746</b>	<b>10,285</b>	<b>1,294</b>	<b>7,797</b>	<b>6,746</b>		<b>4,739</b>	<b>9,678</b>	<b>328</b>	<b>5,927</b>	<b>9,045</b>			
<b>DISTRICT 50 TOTAL ..</b>	<b>32,624</b>	<b>7,379</b>	<b>30,295</b>	<b>11,756</b>	<b>17,331</b>	<b>153</b>	<b>581</b>	<b>6,616</b>	<b>10,550</b>	<b>2,151</b>	<b>7,797</b>	<b>6,746</b>	<b>3,502</b>	<b>9,267</b>	<b>7,790</b>	<b>19,004</b>	<b>622</b>	<b>6,138</b>	<b>9,721</b>	<b>3,401</b>	<b>8,291</b>
<b>% OF VOTE .....</b>				<b>39.4</b>	<b>58.1</b>	<b>.5</b>	<b>1.9</b>	<b>34.2</b>	<b>54.6</b>	<b>11.1</b>	<b>53.6</b>	<b>46.4</b>	<b>27.4</b>	<b>72.6</b>	<b>28.4</b>	<b>69.3</b>	<b>2.3</b>	<b>38.7</b>	<b>61.3</b>	<b>29.1</b>	<b>70.9</b>

# DISTRICT 51

## County WASHINGTON

### Precincts

Precincts	Persons Registered As Of 7:00 a.m. Election Day	Persons Registering On Election Day	Total Number Of Persons Who Voted	PRESIDENT AND VICE PRESIDENT			U.S. SENATOR			U.S. REP. DISTRICT 1		STATE SENATOR DISTRICT 51		STATE REP. DISTRICT 51A		STATE REP. DISTRICT 51B		
				Ford and Dole Independent-Republican	Carter and Mondale Democratic-Farmer-Labor	Anderson and Shackleford American	McCarthy and Stein McCarthy '76 Principle	Jerry Brekke Independent-Republican	Hubert H. Humphrey Democratic-Farmer-Labor	Paul Helm American	Albert H. Quie Independent-Republican	Robert C. "Bob" Olson, Jr. Democratic-Farmer-Labor	David R. (Dave) Mills Independent-Republican	Gerry Sikorski Democratic-Farmer-Labor	Gary Laidig Independent-Republican	David Doyscher Democratic-Farmer-Labor	Bruce Lehmann Independent-Republican	Michael (Mike) Sieben Democratic-Farmer-Labor
Bayport																		
P-1	649	57	476	231	217	2	9	156	259	41	324	126	244	215	311	152		
P-2	700	92	660	283	359	3	8	175	414	59	412	225	312	333	408	246		
Baytown Twp	440	42	394	167	216	2	4	93	251	43	235	143	182	201	248	136		
Forest Lake Twp	2,002	774	2,187	1,048	1,056	8	40	627	1,284	234	1,224	841	888	1,208	1,048	1,068		
Forest Lake City																		
P-1	916	156	541	205	317	0	11	103	364	60	273	237	185	336	246	272		
P-2	1,528	473	1,482	562	850	4	30	348	1,002	111	819	593	525	919	641	802		
Lakeland	560	119	677	283	374	1	16	188	425	55	380	269	275	381	388	270		
Lakeland Shores	64	36	96	48	47	0	0	22	61	12	57	32	42	50	57	35		
Lake St. Croix Beach	618	171	603	154	427	5	9	78	471	47	232	342	159	425	256	333		
May Twp	892	225	928	417	476	7	22	244	587	90	557	330	407	495	541	356		
Marine-on-St. Croix	399	49	341	171	156	4	6	119	191	25	235	88	185	150	216	119		
New Scandia Twp	1,107	325	1,268	524	704	9	22	314	824	114	658	567	445	799	593	651		
Oak Park Heights	935	278	1,024	409	586	6	20	237	714	60	623	364	446	559	598	411		
Stillwater Twp	736	110	643	303	309	3	13	205	370	57	407	216	292	338	390	239		
Stillwater City																		
W-1, P-1	1,071	162	956	430	501	3	12	252	599	50	543	289	406	483	509	363		
W-1, P-2	1,060	163	933	458	434	3	27	295	560	32	599	234	450	426	576	290		
W-2, P-1	794	133	668	321	311	2	17	187	399	36	414	145	312	301	389	208		
W-2, P-2	890	140	837	397	412	3	17	248	501	38	511	220	387	391	489	287		
W-3, P-1	915	133	818	404	394	1	12	252	474	39	478	228	376	384	473	277		
W-3, P-2	808	159	732	346	354	0	14	206	433	42	438	177	344	323	441	212		
W-4, P-1	581	141	627	343	262	0	10	174	376	41	363	177	260	315	371	203		
W-4, P-2	279	112	375	199	167	1	4	98	226	27	219	111	168	175	220	117		
West Lakeland Twp	640	75	605	285	303	0	11	184	360	55	358	227	282	313	373	220		
Atton	1,384	217	1,281	650	580	8	23	456	684	114	848	385	669	588			467	776
Cottage Grove City																		
P-1	398	125	439	180	241	0	9	105	295	20	234	135	162	228			87	295
P-2	1,031	154	778	254	498	5	6	126	568	50	350	302	215	488			112	593
P-3	880	174	819	259	535	5	9	106	623	45	325	370	213	519			93	642
P-4	985	216	925	363	538	3	13	163	654	56	445	360	323	534			148	699
P-5	981	219	954	378	554	4	11	202	661	55	485	373	349	556			188	703

# VOTE FOR PARTISAN OFFICES IN STATE LEGISLATIVE DISTRICTS BY PRECINCT

## 1976 GENERAL ELECTION

### DISTRICT 51

PRESIDENT  
AND VICE PRESIDENT

U.S. SENATOR

U.S. REP.  
DISTRICT 1

STATE  
SENATOR  
DISTRICT 51

STATE REP.  
DISTRICT 51A

STATE REP.  
DISTRICT 51B

### County

### WASHINGTON

(continued)

Precincts	Persons Registered As Of 7:00 a.m. Election Day	Persons Registering On Election Day	Total Number Of Persons Who Voted	Ford and Dole Independent-Republican	Carter and Mondale Democratic-Farmer-Labor	Anderson and Shackleford American	McCarthy and Stein McCarthy 76 Principle	Jerry Brekke Independent-Republican	Hubert H. Humphrey Democratic-Farmer-Labor	Paul Helm American	Albert H. Quie Independent-Republican	Robert C. "Bob" Olson, Jr. Democratic-Farmer-Labor	David R. (Dave) Mills Independent-Republican	Gerry Sikorski Democratic-Farmer-Labor	Gary Laidig Independent-Republican	David Doyscher Democratic-Farmer-Labor	Bruce Lehmann Independent-Republican	Michael (Mike) Sieben Democratic-Farmer-Labor
P-6	669	220	806	345	440	2	12	176	557	37	441	289	351	415				
P-7	853	174	769	335	407	7	9	173	507	49	395	291	326	397			175	576
P-8	816	156	825	220	575	2	15	102	632	49	337	396	191	562			158	549
P-9	681	390	1,005	455	527	2	11	239	680	42	522	370	466	473			98	666
Denmark Twp	561	116	525	205	304	2	9	105	367	47	304	195	203	305			248	672
Grey Cloud Twp	262	0	203	74	118	6	0	44	136	16	107	86	82	113			126	389
Newport																	48	147
P-1	748	209	717	243	445	5	10	131	506	62	315	387	249	459				
P-2	718	239	737	189	531	3	10	100	581	43	285	426	196	522			111	586
St. Mary's Point	165	53	189	80	105	1	3	52	115	20	114	67	76	109			100	620
St. Paul Park																	71	114
P-1	541	231	574	132	412	10	7	51	450	56	210	331	117	436				
P-2	921	161	869	245	590	6	15	139	652	0	367	476	238	615			73	483
P-3	803	179	832	250	565	2	12	140	648	35	373	432	231	584			139	715
Woodbury																	144	676
P-3	809	171	770	342	402	2	15	200	469	82	455	285	395	358				
P-4	1,430	392	1,498	959	503	0	26	570	839	67	1,117	327	976	485			232	511
<b>DISTRICT 51 TOTAL</b>	<b>34,220</b>	<b>7,921</b>	<b>33,386</b>	<b>14,146</b>	<b>18,102</b>	<b>142</b>	<b>559</b>	<b>8,185</b>	<b>21,769</b>	<b>2,313</b>	<b>18,388</b>	<b>12,464</b>	<b>13,600</b>	<b>18,266</b>	<b>9,782</b>	<b>7,267</b>	<b>3,391</b>	<b>11,239</b>
<b>% OF VOTE</b>				<b>42.9</b>	<b>54.9</b>	<b>.4</b>	<b>1.7</b>	<b>25.4</b>	<b>67.5</b>	<b>7.2</b>	<b>59.6</b>	<b>40.4</b>	<b>42.7</b>	<b>57.3</b>	<b>57.4</b>	<b>42.6</b>	<b>23.2</b>	<b>76.8</b>

# DISTRICT 52

## County DAKOTA

### Precincts

#### Inver Grove City

	Persons Registered As Of 7:00 a.m. Election Day	Persons Registering On Election Day	Total Number Of Persons Who Voted	Ford and Dole Independent-Republican	Carter and Mondale Democratic-Farmer-Labor	Anderson and Shackleford American	McCarthy and Stein McCarthy '76 Principle	Jerry Brekke Independent-Republican	Hubert H. Humphrey Democratic-Farmer-Labor	Paul Helm American	Albert H. Quile Independent-Republican	Robert C. "Bob" Olson, Jr. Democratic-Farmer-Labor	Bob Stassen Independent-Republican	Conrad M. Vega Democratic-Farmer-Labor	John Fleming Independent-Republican	James P. Metzgen Democratic-Farmer-Labor	Arthur "Ar" Albertson Independent-Republican	Harry Sieben, Jr. Democratic-Farmer-Labor	Lee Wilson Conservative-Independent
P-1	1,895	472	1,551	663	843	5	28	405	1,026	112	897	606	835	681	—	—	397	1,018	86
P-2	841	422	1,286	494	737	8	25	236	865	162	686	535	588	644	—	—	320	826	78
P-3	2,033	468	1,671	516	1,088	8	35	272	1,251	124	799	811	650	986	—	—	257	1,242	128
P-4	1,672	375	1,497	543	895	5	33	271	1,104	102	755	695	653	814	—	—	282	1,044	140
P-5	650	189	503	154	329	1	13	68	393	34	228	248	196	294	150	333	—	—	—

#### Hastings City

P-1	1,560	340	1,248	363	840	6	22	182	916	117	704	459	559	657	—	—	161	948	113
P-2	1,842	365	1,509	538	891	7	39	261	1,133	80	938	484	776	686	—	—	215	1,118	140
P-3	1,727	491	1,649	608	991	11	23	309	1,181	125	999	579	773	845	—	—	251	1,214	158
P-4	1,819	436	1,557	587	922	9	24	369	1,149	123	963	536	783	735	—	—	201	1,188	138
Nininger Twp	231	96	305	112	179	3	4	66	187	45	200	92	166	129	—	—	54	197	44

#### Rosemount City

P-1	1,473	331	1,276	527	682	22	23	275	833	138	680	482	644	596	—	—	217	820	190
P-2	939	167	802	357	394	5	18	203	488	76	487	259	445	325	—	—	206	489	70

#### So. St. Paul City

W-1, P-1	404	64	321	114	201	0	4	57	226	20	131	116	113	161	80	188	—	—	7
W-1, P-2	2,851	501	2,287	858	1,348	8	37	457	1,537	139	1,069	827	1,059	1,006	749	1,261	—	—	—
W-1, P-3	3,648	331	1,745	823	865	5	35	484	1,070	98	1,073	439	1,090	524	829	777	—	—	—
W-2, P-1	1,105	178	782	218	520	2	13	127	558	37	282	343	259	440	220	477	—	—	—
W-2, P-2	1,927	317	1,519	461	993	6	28	205	1,123	81	593	634	477	887	405	957	—	—	—
W-2, P-3	1,700	233	1,283	463	774	3	19	235	861	98	556	518	532	642	409	761	—	—	—
W-3, P-1	1,582	260	1,307	328	915	4	24	168	986	76	442	633	370	822	286	883	—	—	—
W-3, P-2	2,723	514	2,250	569	1,596	11	40	263	1,710	121	800	1,055	687	1,323	510	1,468	151	54	7
Sunfish Lake City	202	43	201	164	49	0	5	128	79	10	186	27	175	38	—	—	—	—	—

#### West St. Paul

W-1, P-3	1,762	524	1,445	605	794	2	29	321	969	66	690	529	690	609	520	689	—	—	—
W-2, P-3	80	17	82	67	13	2	0	41	30	8	77	1	75	4	62	15	—	—	—
W-3, P-3	29	0	29	19	9	0	1	16	11	2	22	6	20	7	16	10	—	—	—

<b>TOTAL</b>	<b>33,095</b>	<b>7,134</b>	<b>28,105</b>	<b>10,151</b>	<b>16,868</b>	<b>133</b>	<b>512</b>	<b>5,319</b>	<b>19,866</b>	<b>1,994</b>	<b>14,257</b>	<b>10,914</b>	<b>12,615</b>	<b>13,855</b>	<b>4,236</b>	<b>7,819</b>	<b>2,712</b>	<b>10,158</b>	<b>1,292</b>
--------------	---------------	--------------	---------------	---------------	---------------	------------	------------	--------------	---------------	--------------	---------------	---------------	---------------	---------------	--------------	--------------	--------------	---------------	--------------

# VOTE FOR PARTISAN OFFICES IN STATE LEGISLATIVE DISTRICTS BY PRECINCT

## 1976 GENERAL ELECTION

### DISTRICT 52

#### County

#### WASHINGTON

#### Precincts

Precincts	Persons Registered As Of 7:00 a.m. Election Day	Persons Registering On Election Day	Total Number Of Persons Who Voted	PRESIDENT AND VICE PRESIDENT			U.S. SENATOR			U.S. REP. DISTRICT 1		STATE SENATOR DISTRICT 52		STATE REP. DISTRICT 52A		STATE REP. DISTRICT 52B			
				Ford and Dole Independent-Republican	Carter and Mondale Democratic-Farmer-Labor	Anderson and Shackleford American	McCarthy and Stein McCarthy '76 Principle	Jerry Brekke Independent-Republican	Hubert H. Humphrey Democratic-Farmer-Labor	Paul Helm American	Albert H. Quie Independent-Republican	Robert C. "Bob" Olson, Jr. Democratic-Farmer-Labor	Bob Stassen Independent-Republican	Conrad M. Vega Democratic-Farmer-Labor	John Fleming Independent-Republican	James P. Metzger Democratic-Farmer-Labor	Arthur "Art" Albertson Independent-Republican	Harry Sieben, Jr. Democratic-Farmer-Labor	Lee Wilson Conservative-Independent
Hastings City (Pt) .....	5	0	5	0	5	0	0	0	5	0	1	4	1	4	—	—	0	5	0
<b>TOTAL</b> .....	5	0	5	0	5	0	0	0	5	0	1	4	1	4	—	—	0	5	0
<b>DISTRICT 52 TOTAL</b> ..	33,100	7,134	28,110	10,151	16,873	133	512	5,319	19,691	1,994	14,258	10,918	12,616	13,859	4,236	7,819	2,712	10,163	1,292
<b>% OF VOTE</b> .....				36.7	61.0	.5	1.9	19.7	72.9	7.4	56.6	43.4	47.7	52.2	35.1	64.9	19.1	71.7	9.1

# DISTRICT 53

## County DAKOTA

### Precincts

#### Apple Valley

Precincts	Persons Registered As Of 7:00 a.m. Election Day	Persons Registering On Election Day	Total Number Of Persons Who Voted	PRESIDENT AND VICE PRESIDENT			U.S. SENATOR			U.S. REP. DISTRICT 1		U.S. REP. DISTRICT 2		STATE SENATOR DISTRICT 53		STATE REP. DISTRICT 53A		STATE REP. DISTRICT 53B		
				Ford and Dole Independent-Republican	Carter and Mondale Democratic-Farmer-Labor	Anderson and Strackelford American	McCarthy and Stein McCarthy 76 Principle	Jerry Brekke Independent-Republican	Hubert H. Humphrey Democratic-Farmer-Labor	Paul Helm American	Albert H. Quie Independent-Republican	Robert C. "Bob" Olson, Jr. Democratic-Farmer-Labor	Tom Hagedorn Independent-Republican	Gloria Griffin Democratic-Farmer-Labor	Howard A. Knutson Independent-Republican	Robert A. Lebens Democratic-Farmer-Labor	Rick Teske Independent-Republican	Ray Kempe Democratic-Farmer-Labor	Charles C. "Chuck" Halberg Independent-Republican	Robert C. "Bob" Jensen Democratic-Farmer-Labor
P-1	1,696	340	1,567	833	693	2	33	397	1,043	117		926	524	818	690	—	—	690	814	
P-2	1,105	211	1,054	539	486	7	18	251	716	79		602	387	540	478	499	502			
P-3	804	209	777	499	260	2	9	286	443	36		479	246	485	267	466	279			
P-4	1,057	137	853	476	357	9	7	252	533	59		508	299	469	352	467	350			
P-5	766	410	850	311	496	5	19	161	599	73		314	443	302	487	330	458			
P-6	1,232	353	1,259	694	524	6	19	358	821	55		704	470	627	561	690	521			
P-7	736	447	1,096	561	505	7	14	302	696	83		579	435	520	505	556	487			
<b>Burnsville</b>																				
P-1	2,286	403	1,894	1,149	706	2	27	607	1,089	77		1,103	509	1,240	418			950	652	
P-2	2,779	484	1,840	1,227	978	4	19	658	1,357	118		1,150	756	1,172	714			962	900	
P-3	2,061	412	1,498	832	629	10	15	444	843	110		807	464	787	460			669	589	
P-4	1,968	468	1,533	824	664	4	19	478	911	62		814	510	806	494			776	542	
P-5	4,024	785	3,246	1,970	1,200	6	40	1,106	1,833	123		1,919	915	1,974	824			1,695	1,076	
P-6	1,116	183	814	484	313	1	11	271	463	33		494	219	494	209			400	293	
P-7	964	359	798	299	481	4	22	174	548	39		316	344	320	322			242	405	
P-8	593	188	491	216	261	3	9	103	325	34		219	204	205	200			176	237	
P-9	809	160	671	393	258	4	0	219	368	52		409	185	396	186			324	263	
P-10	1,817	452	1,569	930	605	3	20	522	914	65		871	511	907	460	803	549			
<b>Eagan</b>																				
P-1	1,255	504	1,294	607	628	9	29	320	851	90		654	471	580	596	559	644			
P-2	764	116	697	314	334	7	18	193	427	60		326	249	327	321	269	385			
P-3	1,231	330	1,101	457	603	3	23	239	765	74		516	498	476	569	406	641			
P-4	1,605	476	1,446	636	763	4	23	332	1,007	75		712	578	638	707	581	769			
P-5	1,347	477	1,485	725	691	4	36	414	931	94		774	541	728	654	653	735			
P-6	1,452	380	1,470	663	767	3	22	337	1,030	79		755	557	775	621	638	755			
P-7	967	339	1,141	512	581	3	27	296	729	94										
<b>Farmington</b>																				
P-3	99	58	146	54	85	0	5	21	103	20		624	420	565	520	471	600			
<b>Lakeville</b>																				
P-2	1,888	558	1,645	737	850	15	26	404	1,053	157		75	66	65	73			37	105	
P-3	2,185	601	1,892	757	1,083	12	30	398	1,328	147		865	707	772	773			544	1,041	
Lilydale	392	40	255	182	70	0	2	120	109	21	186	52	—	—	169	68	171	72	—	—



# VOTE FOR PARTISAN OFFICES IN STATE LEGISLATIVE DISTRICTS BY PRECINCT

## 1976 GENERAL ELECTION

### DISTRICT 53

County

**DAKOTA**  
(continued)

Precincts

156

	Persons Registered As Of 7:00 a.m. Election Day	Persons Registering On Election Day	Total Number Of Persons Who Voted	PRESIDENT AND VICE PRESIDENT		U.S. SENATOR		U.S. REP. DISTRICT 1		U.S. REP. DISTRICT 2		STATE SENATOR DISTRICT 53		STATE REP. DISTRICT 53A		STATE REP. DISTRICT 53B				
				Ford and Dole Independent-Republican	Carter and Mondale Democratic-Farmer-Labor	Anderson and Shackleford American	McCarthy and Stein McCarthy '76 Principle	Jerry Brekke Independent-Republican	Hubert H. Humphrey Democratic-Farmer-Labor	Paul Helm American	Albert H. Quie Independent-Republican	Robert C. "Bob" Olson, Jr. Democratic-Farmer-Labor	Tom Hagedorn Independent-Republican	Gloria Griffin Democratic-Farmer-Labor	Howard A. Knutson Independent-Republican	Robert A. Lebens Democratic-Farmer-Labor	Rick Teske Independent-Republican	Ray Kemppe Democratic-Farmer-Labor	Charles C. "Chuck" Halberg Independent-Republican	Robert C. "Bob" Jensen Democratic-Farmer-Labor
Mendota Heights																				
P-1 .....	1,323	214	1,220	712	447	4	28	442	651	0	861	278		740	410	689	479			
P-2 .....	1,012	186	957	490	409	10	21	277	568	85	643	254		487	416	491	429			
P-3 .....	755	134	657	335	283	1	19	188	420	33	437	163		347	261	352	261			
P-4 .....	1,215	260	1,206	733	420	0	19	456	641	75	852	265		703	411	663	490			
Mendota .....	92	37	129	30	83	1	7	15	86	14	43	68		34	79	34	90			
West St. Paul																				
W-3, P-1 .....	1,092	147	984	355	578	7	25	201	654	76	468	343		320	437	285	589			
W-3, P-2 .....	1,980	266	1,748	899	806	3	38	531	1,037	107	1,066	449		821	602	718	838			
<b>DISTRICT 53 TOTAL</b> ..	<b>46,467</b>	<b>10,624</b>	<b>41,283</b>	<b>21,435</b>	<b>18,897</b>	<b>165</b>	<b>699</b>	<b>11,773</b>	<b>25,892</b>	<b>3,516</b>	<b>4,556</b>	<b>1,872</b>	<b>18,415</b>	<b>12,436</b>	<b>21,354</b>	<b>16,218</b>	<b>10,781</b>	<b>10,923</b>	<b>8,010</b>	<b>8,213</b>
<b>% OF VOTE</b> .....				<b>52.0</b>	<b>45.9</b>	<b>.4</b>	<b>1.7</b>	<b>28.6</b>	<b>62.9</b>	<b>8.5</b>	<b>70.9</b>	<b>29.1</b>	<b>59.7</b>	<b>40.3</b>	<b>56.8</b>	<b>43.2</b>	<b>49.7</b>	<b>50.3</b>	<b>49.4</b>	<b>50.6</b>

# DISTRICT 54

County  
**HENNEPIN**

Precincts

Minneapolis

	Persons Registered As Of 7:00 a.m. Election Day	Persons Registering On Election Day	Total Number Of Persons Who Voted	Ford and Dole Independent-Republican	Carler and Mondale Democratic-Farmer-Labor	Anderson and Shackleford American	McCarthy and Stein McCarthy '76 Principle	Jerry Brekke Independent-Republican	Hubert H. Humphrey Democratic-Farmer-Labor	Paul Helm American	Bill Frenzel Independent-Republican	Jerome W. Coughlin Democratic-Farmer-Labor	Richard M. Erdall Independent-Republican	Donald M. Fraser Democratic-Farmer-Labor	John Doherty Independent-Republican	Edward J. Gearty Democratic-Farmer-Labor	Diane R. Rosenwald Independent-Republican	Carl Kroening Democratic-Farmer-Labor	Don Nelson Independent-Republican	James I. Rice Democratic-Farmer-Labor
W-3, P-7	394	56	212	56	145	1	7	30	151	16	60	101	—	—	40	128	35	123		
W-3, P-8	1,399	259	1,162	252	696	4	12	116	752	77	—	—	152	693	152	676	139	684		
W-4, P-1	940	157	812	225	558	3	12	96	601	74	261	302			152	523	141	526		
W-4, P-2	1,478	215	1,259	311	903	11	19	139	962	94	358	622			194	820	167	834		
W-4, P-3	1,451	190	1,235	325	866	8	20	160	909	100	362	600			209	770	205	777		
W-4, P-4	1,089	137	954	337	593	3	9	196	605	103	359	346			226	507	233	519		
W-4, P-5	1,227	172	1,096	332	719	3	26	170	789	76	99	98	146	568	213	692	209	686		
W-4, P-6	1,410	229	1,220	363	802	8	24	209	858	95	—	—	220	806	226	783	220	809		
W-4, P-7	613	77	529	181	326	2	10	87	361	59	188	226			112	318	108	333		
W-4, P-8	573	105	505	146	342	1	10	78	364	38	168	198			97	304	97	298		
W-4, P-9	913	189	836	240	558	4	20	138	576	76	289	369			159	517	144	537		
W-4, P-10	1,015	180	884	238	616	3	11	124	646	68			155	607	160	614	133	616		
W-4, P-15	368	59	315	108	189	2	9	58	208	31			56	187	59	186	52	188		
W-4, P-17	824	80	705	231	446	4	9	121	498	41			137	443	136	437	122	476		
W-4, P-18	579	70	514	223	268	2	1	156	308	43			157	265	121	289	115	295		
W-4, P-19	1,001	113	867	343	499	2	12	176	559	71	367	330			202	461	203	479		
W-4, P-20	1,315	148	1,128	352	749	4	6	162	830	90	393	520			206	753	190	750		
W-3, P-8	**	**	**	33	135	2	3	16	140	8			18	127	21	129			25	132
W-3, P-9	1,515	331	1,281	302	922	7	19	155	958	80			171	875	197	819			246	794
W-3, P-10	814	207	705	139	520	7	14	81	539	44			81	484	91	480			130	447
W-3, P-11	1,017	262	884	180	654	6	15	85	659	72			113	608	118	603			169	566
W-3, P-12	890	190	708	233	437	6	14	108	460	94			102	415	134	427			199	384
W-3, P-13	1,862	306	1,544	447	998	10	19	249	1,017	140			255	950	300	956			413	868
W-4, P-11	1,405	213	1,179	341	795	5	23	198	861	62			219	805	236	779			342	648
W-4, P-12	937	179	1,136	216	505	9	13	124	530	67			141	491	158	487			216	427
W-4, P-13	1,096	161	913	268	612	6	12	125	668	75			166	607	182	591			281	498
W-4, P-14	383	53	319	89	215	5	5	47	220	36			56	211	57	210			74	192
W-4, P-16	606	71	474	123	339	3	5	69	357	26	141	168	—	—	75	316			124	243
W-5, P-1	708	100	574	149	396	3	13	82	428	43			95	381	103	389			188	294
W-5, P-18	754	122	595	102	468	1	10	55	484	33			62	440	69	428			100	375
<b>DISTRICT 54 TOTAL</b>	<b>28,576</b>	<b>4,631</b>	<b>24,545</b>	<b>6,885</b>	<b>16,271</b>	<b>135</b>	<b>382</b>	<b>3,610</b>	<b>17,298</b>	<b>1,932</b>	<b>3,045</b>	<b>3,880</b>	<b>2,502</b>	<b>9,963</b>	<b>4,405</b>	<b>15,392</b>	<b>2,513</b>	<b>8,930</b>	<b>2,507</b>	<b>5,868</b>
<b>% OF VOTE</b>				<b>29.1</b>	<b>68.7</b>	<b>.6</b>	<b>1.6</b>	<b>15.8</b>	<b>75.7</b>	<b>8.5</b>	<b>44.0</b>	<b>56.0</b>	<b>20.1</b>	<b>79.9</b>	<b>22.3</b>	<b>77.7</b>	<b>22.0</b>	<b>78.0</b>	<b>29.9</b>	<b>70.1</b>

# VOTE FOR PARTISAN OFFICES IN STATE LEGISLATIVE DISTRICTS BY PRECINCT

## 1976 GENERAL ELECTION

### DISTRICT 55

County  
ANOKA

Precincts

Columbia Heights

Precincts	Persons Registered As Of 7:00 a.m. Election Day	Persons Registering On Election Day	Total Number Of Persons Who Voted	PRESIDENT AND VICE PRESIDENT			U.S. SENATOR			U.S. REP. DISTRICT 5		STATE SENATOR DISTRICT 55		STATE REP. DISTRICT 55A	STATE REP. DISTRICT 55B	
				Ford and Dole Independent-Republican	Carter and Mondale Democratic-Farmer-Labor	Anderson and Shackleford American	McCarthy and Stein McCarthy '76 Principle	Jerry Brekke Independent-Republican	Hubert H. Humphrey Democratic-Farmer-Labor	Paul Helm American	Richard M. Erdall Independent-Republican	Donald M. Fraser Democratic-Farmer-Labor	Jerry Cowan Independent-Republican	Eugene Stokowski Democratic-Farmer-Labor	Stanley J. Fudro Democratic-Farmer-Labor	John Sarma Democratic-Farmer-Labor
P-1 .....	932	301	1,060	234	760	4	17	110	817	102	175	723	223	769	849	
P-2 .....	870	216	946	241	637	3	19	96	744	85	146	656	187	699	757	
P-3 .....	797	137	796	189	552	6	14	103	603	59	142	511	158	589	634	
P-4 .....	1,281	212	1,302	440	774	8	23	231	904	123	301	806	376	845	984	
P-6 .....	1,162	254	1,245	458	727	10	14	232	866	115	313	729	382	809	972	
P-11 .....	407	85	439	163	257	1	6	82	311	33	103	273	134	286	—	348
<b>TOTAL</b> .....	<b>5,449</b>	<b>1,205</b>	<b>5,788</b>	<b>1,725</b>	<b>3,707</b>	<b>32</b>	<b>93</b>	<b>854</b>	<b>4,245</b>	<b>517</b>	<b>1,180</b>	<b>3,698</b>	<b>1,460</b>	<b>3,997</b>	<b>4,196</b>	<b>348</b>

### HENNEPIN

Precincts

Minneapolis

W-1, P-10 .....	2,007	365	1,765	401	1,274	11	38	185	1,331	123	235	1,216	242	1,195	1,174	
W-3, P-1 .....	690	118	614	163	417	10	13	78	452	61	118	412	122	412	418	
W-3, P-2 .....	804	137	707	159	525	2	7	78	539	52	86	498	77	497	479	
W-3, P-3 .....	829	214	669	157	489	2	10	70	525	32	76	481	77	497	495	
W-3, P-4 .....	1,361	221	1,257	268	952	7	14	110	991	92	146	900	142	936	934	
W-3, P-5 .....	1,044	179	893	186	673	5	15	80	721	42	97	641	97	660	651	
W-3, P-6 .....	1,521	386	1,277	285	935	11	41	110	997	85	136	920	133	946	940	
W-1, P-1 .....	2,094	374	1,784	530	1,194	12	21	259	1,302	107	302	1,167	321	1,164		1,227
W-1, P-2 .....	2,546	253	2,229	671	1,485	7	28	308	1,654	151	398	1,501	402	1,541		1,607
W-1, P-3 .....	2,141	209	1,870	636	1,146	13	28	368	1,266	127	403	1,147	416	1,169		1,269
W-1, P-4 .....	1,907	279	1,641	550	1,031	2	34	305	1,129	99	374	1,027	355	1,013		1,090
W-1, P-5 .....	1,948	381	1,720	436	1,223	6	27	244	1,306	89	262	1,172	280	1,125		1,177
W-1, P-6 .....	2,231	297	1,921	760	1,080	7	42	429	1,251	81	511	1,103	490	1,112		1,185



# VOTE FOR PARTISAN OFFICES IN STATE LEGISLATIVE DISTRICTS BY PRECINCT

## 1976 GENERAL ELECTION

### DISTRICT 56

County  
**HENNEPIN**

Precincts

Minneapolis

Precincts	Persons Registered As Of 7:00 a.m. Election Day	Persons Registering On Election Day	Total Number Of Persons Who Voted	PRESIDENT AND VICE PRESIDENT				U.S. SENATOR			U.S. REP. DISTRICT 5		STATE SENATOR DISTRICT 56		STATE REP. DISTRICT 56A		STATE REP. DISTRICT 56B
				Ford and Dole Independent-Republican	Carter and Mondale Democratic-Farmer-Labor	Anderson and Shackleford American	McCarthy and Stein McCarthy '76 Principle	Jerry Brekke Independent-Republican	Hubert H. Humphrey Democratic-Farmer-Labor	Paul Helm American	Richard M. Erdall Independent-Republican	Donald M. Fraser Democratic-Farmer-Labor	Samuel A. Faulk Independent-Republican	Robert J. Tennessee Democratic-Farmer-Labor	Gail J. Douglass Independent-Republican	James R. Caserly Democratic-Farmer-Labor	Tom Berg Democratic-Farmer-Labor
W-5, P-2	930	223	727	64	684	1	4	30	670	16	39	590	57	528	53	546	
W-5, P-3	572	130	453	50	380	0	5	29	370	8	28	332	40	299	31	306	
W-5, P-4	1,108	200	794	65	700	0	3	34	677	5	30	603	56	519	53	539	
W-5, P-5	778	173	614	50	545	2	7	19	545	11	21	480	52	407	39	410	
W-5, P-6	1,355	225	1,037	241	760	3	18	130	797	49	132	733	134	707	155	688	
W-5, P-7	929	149	704	139	531	1	14	72	564	32	92	488	81	478	83	500	
W-5, P-8	638	117	490	24	325	1	1	20	314	2	23	255	34	224	25	246	
W-5, P-9	758	106	414	60	334	2	8	38	326	9	33	303	39	286	53	275	
W-5, P-10	461	73	337	59	265	1	1	32	267	10	33	232	29	205	32	208	
W-5, P-11	325	29	220	24	184	1	2	10	184	7	9	156	15	140	18	146	
W-5, P-12	308	37	192	40	145	0	1	20	150	7	25	132	25	129	26	121	
W-5, P-13	307	36	284	83	186	0	2	47	196	11	58	165	46	165	52	158	
W-6, P-1	634	117	545	305	230	0	5	165	299	28	213	249	204	222	217	205	
W-6, P-7	442	107	320	110	200	3	5	56	213	19	63	180	56	169	61	152	
W-7, P-1	*	*	*	78	105	0	5	47	122	13	49	104	41	100	47	94	
W-7, P-4	988	180	607	204	368	5	15	121	391	37	129	358	127	338	146	322	
W-6, P-24	574	112	392	109	245	1	4	54	292	3	57	265	52	254		244	
W-7, P-1	2,272	261	1,820	687	860	11	42	419	1,001	112	513	894	407	899		977	
W-7, P-2	1,832	229	1,553	105	767	2	54	450	991	30	489	928	466	894		1,004	
W-7, P-3	2,295	431	1,719	672	940	5	74	422	1,140	48	465	1,040	441	955		1,058	
W-7, P-5	1,793	391	1,413	534	773	3	53	306	938	60	325	851	309	809		823	
W-7, P-6	1,114	235	736	193	489	2	36	117	531	20	124	488	126	449		467	
W-7, P-7	619	68	537	266	242	1	11	176	304	25	200	282	186	258		294	
W-7, P-9	1,825	270	1,282	423	783	3	71	246	935	34	284	882	290	807		869	
W-7, P-10	976	167	566	137	377	0	37	84	419	17	87	385	101	370		377	
W-7, P-11	2,101	376	1,306	359	821	4	87	195	908	62	231	835	243	754		820	
W-7, P-12	477	63	369	132	211	0	17	71	247	23	80	244	80	232		240	
W-10, P-1	1,819	363	1,370	441	822	4	70	242	986	39	285	874	281	824		840	
W-10, P-2	1,155	276	834	228	555	4	29	136	571	52	154	515	162	482		513	
<b>DISTRICT 56 TOTAL</b>	<b>29,385</b>	<b>5,144</b>	<b>21,635</b>	<b>5,882</b>	<b>13,827</b>	<b>60</b>	<b>681</b>	<b>3,788</b>	<b>15,348</b>	<b>789</b>	<b>4,271</b>	<b>13,843</b>	<b>4,180</b>	<b>12,903</b>	<b>1,091</b>	<b>4,916</b>	<b>8,526</b>
<b>% OF VOTE</b>				<b>28.8</b>	<b>67.6</b>	<b>.3</b>	<b>3.3</b>	<b>19.0</b>	<b>77.0</b>	<b>4.0</b>	<b>23.6</b>	<b>76.4</b>	<b>24.5</b>	<b>75.5</b>	<b>18.2</b>	<b>81.8</b>	<b>100.0</b>

# DISTRICT 57

County  
**HENNEPIN**

Precincts

Minneapolis

	Persons Registered As Of 7:00 a.m. Election Day	Persons Registering On Election Day	Total Number Of Persons Who Voted	Ford and Dole Independent-Republican	Carter and Mondale Democratic-Farmer-Labor	Anderson and Shackleford American	McCarthy and Stein McCarthy 76 Principle	Jerry Brekke Independent-Republican	Hubert H. Humphrey Democratic-Farmer-Labor	Paul Helm American	Richard M. Erdall Independent-Republican	Donald M. Fraser Democratic-Farmer-Labor	Steve Carter Independent-Republican	Allan H. Spear Democratic-Farmer-Labor	Claire Cunningham Socialist Workers	Dennis Hogan Independent-Republican	Phyllis Kahn Democratic-Farmer-Labor	John M. O'Neal Independent-Republican	Martin Olav Sabo Democratic-Farmer-Labor	Terry L. Thomas Libertarian
W-1, P-7	2,417	368	1,878	499	1,247	15	76	209	1,426	99	290	1,345	463	1,163	28	315	1,331			
W-1, P-8	697	168	614	112	462	4	20	52	477	44	71	441	97	377	11	83	414			
W-1, P-9	1,334	257	1,167	268	838	4	17	115	898	62	140	821	248	700	18	178	751			
W-1, P-11	301	50	243	65	169	0	6	43	173	17	45	148	72	129	3	48	148			
W-2, P-1	1,511	173	852	202	564	3	53	106	660	21	134	625	192	572	19	121	658			
W-2, P-2	1,916	321	1,055	388	582	4	57	170	758	34	225	656	328	554	17	239	641			
W-2, P-3	1,727	245	1,279	364	834	1	48	178	941	46	215	893	320	787	15	222	891			
W-2, P-4	1,908	286	1,146	389	654	5	57	186	837	38	229	746	346	633	33	247	737			
W-2, P-5	2,816	513	1,614	653	855	2	79	298	1,128	21	386	950	532	794	27	389	942			
W-2, P-6	1,564	228	1,181	265	824	2	55	134	936	24	152	921	236	827	15	162	918			
W-2, P-7	1,272	202	1,038	314	637	5	47	191	740	19	201	726	275	637	22	207	714			
W-5, P-14	792	154	734	195	492	3	9	84	550	56	94	509	178	430	6	112	482			
W-5, P-15	544	79	435	106	303	1	12	46	328	25	51	300	81	260	16	50	306			
W-5, P-17	633	73	361	86	254	3	12	40	294	5	47	263	68	249	1	45	281			
W-2, P-8	1,759	258	1,138	312	738	3	38	169	836	48	190	764	281	639	21		156	778		19
W-2, P-9	1,189	165	934	311	561	2	31	172	635	55	183	627	230	554	13		150	639		9
W-2, P-15	676	93	403	98	262	1	26	56	301	9	75	275	112	243	13		77	273		9
W-5, P-16	1,825	251	1,122	307	718	2	68	143	849	39	178	784	270	673	22		172	756		27
W-6, P-2	306	31	328	107	172	0	5	67	185	18	73	177	78	154	2		59	160		2
W-6, P-3	250	36	178	92	96	2	1	64	103	6	59	86	51	68	2		39	71		4
W-6, P-4	385	80	255	100	141	2	2	51	162	10	55	134	63	109	9		60	115		7
W-6, P-5	814	125	637	227	324	5	20	147	358	36	149	311	144	277	18		130	321		12
W-6, P-6	441	47	350	77	239	2	3	44	269	11	47	239	74	209	5		45	241		7
W-6, P-8	223	36	129	36	84	3	1	17	93	13	27	74	31	62	2		25	77		4
W-6, P-9	769	124	647	228	381	3	0	107	416	26	140	325	156	296	11		140	303		12
W-6, P-10	796	164	546	174	328	4	13	100	361	27	116	317	138	281	15		117	305		18
W-6, P-11	839	146	543	119	382	2	16	71	406	20	67	375	100	331	11		62	371		12
W-6, P-12	804	141	485	117	315	3	19	71	328	23	78	309	93	267	10		64	305		11
W-6, P-13	691	112	463	108	298	3	30	58	314	27	70	319	95	288	20		78	304		6
W-6, P-19	841	109	524	108	386	1	12	67	393	13	76	363	97	334	8		68	365		10
W-6, P-25	577	82	379	73	275	0	13	39	291	7	41	271	47	267	11		39	275		7

# VOTE FOR PARTISAN OFFICES IN STATE LEGISLATIVE DISTRICTS BY PRECINCT

## 1976 GENERAL ELECTION

### DISTRICT 57

#### County

#### HENNEPIN

(continued)

#### Precincts

Precincts	Persons Registered As Of 7:00 a.m. Election Day	Persons Registering On Election Day	Total Number Of Persons Who Voted	PRESIDENT AND VICE PRESIDENT		U.S. SENATOR		U.S. REP. DISTRICT 5		STATE SENATOR DISTRICT 57		STATE REP. DISTRICT 57A		STATE REP. DISTRICT 57B							
				Ford and Dole Independent-Republican	Carter and Mondale Democratic-Farmer-Labor	Anderson and Shackleford American	McCarthy and Stein McCarthy 76 Principle	Jerry Brekke Independent-Republican	Hubert H. Humphrey Democratic-Farmer-Labor	Paul Helm American	Richard M. Erdall Independent-Republican	Donald M. Fraser Democratic-Farmer-Labor	Steve Carter Independent-Republican	Allan H. Spear Democratic-Farmer-Labor	Claire Cunningham Socialist Workers	Dennis Hogan Independent-Republican	Phyllis Kahn Democratic-Farmer-Labor	John M. O'Neal Independent-Republican	Martin Olav Sabo Democratic-Farmer-Labor	Terry L. Thomas Libertarian	
W-6, P-26 .....	1,384	258	920	219	628	2	39	106	725	13	123	676	216	597	23		128	654	24		
W-9, P-1 .....	1,230	249	755	225	465	0	33	83	581	8	136	492	220	436	11		152	462	20		
W-9, P-2 .....	1,550	323	995	320	574	1	68	127	709	24	214	631	262	548	24		170	613	23		
W-9, P-3 .....	832	134	483	108	333	0	23	47	381	7	64	335	108	290	12		71	333	10		
<b>DISTRICT 57 TOTAL</b>	<b>37,613</b>	<b>6,081</b>	<b>25,811</b>	<b>7,372</b>	<b>16,415</b>	<b>93</b>	<b>1,009</b>	<b>3,658</b>	<b>18,842</b>	<b>951</b>	<b>4,441</b>	<b>17,228</b>	<b>6,302</b>	<b>15,035</b>	<b>494</b>		<b>2,418</b>	<b>9,214</b>	<b>2,002</b>	<b>7,721</b>	<b>253</b>
<b>% OF VOTE .....</b>				<b>29.6</b>	<b>66.0</b>	<b>.4</b>	<b>4.1</b>	<b>15.6</b>	<b>80.3</b>	<b>4.1</b>	<b>20.5</b>	<b>79.5</b>	<b>28.9</b>	<b>68.9</b>	<b>2.3</b>		<b>20.8</b>	<b>79.2</b>	<b>20.1</b>	<b>77.4</b>	<b>2.5</b>

**DISTRICT 58**

**County**  
**HENNEPIN**

**Precincts**

**Persons Registered As Of  
7:00 a.m. Election Day**

**Persons Registering  
On Election Day**

**Total Number  
Of Persons Who Voted**

**Ford and Dole  
Independent-Republican**

**Carter and Mondale  
Democratic-Farmer-Labor**

**Anderson and Shackleford  
American**

**McCarthy and Stein  
McCarthy '76 Principle**

**Jerry Brekke  
Independent-Republican**

**Hubert H. Humphrey  
Democratic-Farmer-Labor**

**Paul Helm  
American**

**Bill Frenzel  
Independent-Republican**

**Jerome W. Coughlin  
Democratic-Farmer-Labor**

**Richard M. Erdall  
Independent-Republican**

**Donald M. Fraser  
Democratic-Farmer-Labor**

**Harmon T. Ogdahl  
Independent-Republican**

**Bette J. Bedor  
Democratic-Farmer-Labor**

**Bill Dean  
Independent-Republican**

**Ele Colborn  
Democratic-Farmer-Labor**

**Ame Carlson  
Independent-Republican**

**Jon Bremer  
Democratic-Farmer-Labor**

**PRESIDENT  
AND VICE PRESIDENT**

**U.S. SENATOR**

**U.S. REP.  
DISTRICT 3**

**U.S. REP.  
DISTRICT 5**

**STATE  
SENATOR  
DISTRICT 58**

**STATE REP.  
DISTRICT  
58A**

**STATE REP.  
DISTRICT  
58B**

Edina P-14 .....	2,345	177	2,032	1,276	700	10	29	821	968	87											
Minneapolis																					
W-13, P-2 .....	1,038	111	840	402	407	2	17	252	497	43				290	454	378	366	365	384		
W-13, P-3 .....	1,107	121	910	449	433	3	19	297	551	25				329	499	428	394	440	404		
W-13, P-4 .....	1,658	177	1,405	675	670	2	34	397	854	68				479	748	697	510	681	572		
W-13, P-5 .....	1,588	151	1,290	740	501	2	29	460	697	45				490	645	743	403	710	456		
W-13, P-6 .....	2,035	177	1,663	841	770	1	38	501	1,022	56				603	885	933	578	812	698		
W-13, P-7 .....	1,523	127	1,219	672	512	1	17	398	719	46				475	597	701	385	639	467		
W-13, P-9 .....	1,423	138	1,261	645	574	3	18	386	735	69				453	637	701	396	621	492		
W-13, P-10 .....	1,731	122	1,395	737	618	4	17	438	799	72				510	700	794	420	682	567		
W-13, P-11 .....	1,364	110	1,126	594	496	4	15	367	618	57				442	525	604	379	551	435		
W-13, P-12 .....	1,436	172	1,225	626	562	3	22	329	722	105				381	634	603	449	552	503		
W-13, P-13 .....	1,270	109	1,064	608	422	0	22	363	582	66				434	482	617	301	551	383		
W-13, P-14 .....	1,141	94	940	523	389	3	12	303	529	52				362	443	477	326	477	347		
W-7, P-8 .....	1,359	151	1,049	437	569	1	28	257	716	29				284	636	404	481			421	503
W-7, P-13 .....	1,489	261	1,171	547	588	0	24	288	776	20				337	684	483	502			493	513
W-7, P-14 .....	981	110	805	377	399	2	9	240	498	30				272	430	375	332			403	303
W-7, P-15 .....	1,409	208	1,256	556	634	2	38	371	784	37				413	699	535	583			600	533
W-7, P-16 .....	1,010	137	799	407	351	0	26	268	434	38				311	376	367	270			396	248
W-10, P-4 .....	2,069	381	1,534	503	915	4	74	286	1,054	67				354	957	482	794			597	710
W-10, P-5 .....	1,686	283	1,243	390	786	0	47	196	885	69				249	782	375	666			390	666
W-10, P-7 .....	1,520	241	1,155	492	639	2	39	325	757	40				328	693	426	595			504	548
W-10, P-8 .....	2,417	312	1,890	884	919	8	39	556	1,062	115				626	917	774	752			828	721
W-10, P-12 .....	986	119	833	342	461	1	18	212	541	28				220	501	303	414			395	350
W-10, P-14 .....	644	50	511	266	231	0	6	162	299	24				186	274	275	181			318	150
W-13, P-1 .....	1,622	203	1,340	583	694	3	44	359	862	46				405	756	566	586			619	555
W-13, P-8 .....	1,867	198	1,552	769	699	3	47	462	924	69				513	877	797	580			885	506
W-13, P-15 .....	1,605	231	1,370	613	698	3	34	382	857	63				422	766	604	579			617	595
<b>DISTRICT 58 TOTAL</b> ..	<b>40,323</b>	<b>4,671</b>	<b>32,878</b>	<b>15,954</b>	<b>15,637</b>	<b>67</b>	<b>762</b>	<b>9,676</b>	<b>19,742</b>	<b>1,466</b>	<b>1,370</b>	<b>379</b>	<b>10,168</b>	<b>16,597</b>	<b>15,658</b>	<b>12,690</b>	<b>8,295</b>	<b>6,234</b>	<b>7,466</b>	<b>6,901</b>	
<b>% OF VOTE</b> .....				<b>49.2</b>	<b>48.2</b>	<b>.2</b>	<b>2.4</b>	<b>31.3</b>	<b>63.9</b>	<b>4.7</b>	<b>78.3</b>	<b>21.7</b>	<b>38.0</b>	<b>62.0</b>	<b>55.2</b>	<b>44.8</b>	<b>57.1</b>	<b>42.9</b>	<b>52.0</b>	<b>48.0</b>	



# VOTE FOR PARTISAN OFFICES IN STATE LEGISLATIVE DISTRICTS BY PRECINCT

## 1976 GENERAL ELECTION

### DISTRICT 59

#### County

#### HENNEPIN

#### Precincts

#### Minneapolis

Precincts	Persons Registered As Of 7:00 a.m. Election Day	Persons Registering On Election Day	Total Number Of Persons Who Voted	PRESIDENT AND VICE PRESIDENT			U.S. SENATOR			U.S. REP. DISTRICT 5		STATE SENATOR DISTRICT 59		STATE REP. DISTRICT 59A		STATE REP. DISTRICT 59B			
				Ford and Dole Independent-Republican	Carter and Mondale Democratic-Farmer-Labor	Anderson and Shackleford American	McCarthy and Steinhilber McCarthy '76 Principle	Jerry Brekke Independent-Republican	Hubert H. Humphrey Democratic-Farmer-Labor	Paul Helm American	Richard M. Erdall Independent-Republican	Donald M. Fraser Democratic-Farmer-Labor	Robert A. Eichhorn Independent-Republican	Steve Keefe Democratic-Farmer-Labor	Jim Carson Socialist Workers	Clyde Gould Independent-Republican	Linda Berglin Democratic-Farmer-Labor	Jim Small Independent-Republican	Ken Nelson Democratic-Farmer-Labor
W-6, P-14	1,405	191	718	180	486	2	29	108	529	15	110	499	110	449	31	91	500		
W-6, P-15	1,165	205	820	310	469	3	20	171	536	36	202	449	180	413	30	177	455		
W-6, P-16	880	126	605	170	390	5	22	81	444	34	116	403	116	361	16	106	412		
W-6, P-17	828	134	559	152	369	2	18	88	389	24	101	355	90	319	26	113	356		
W-6, P-18	584	107	467	117	415	0	23	62	360	16	63	327	53	303	27	58	339		
W-6, P-20	1,017	169	650	171	431	1	36	92	477	21	101	436	109	401	19	98	446		
W-6, P-21	1,270	224	767	274	425	2	37	134	535	36	145	470	167	414	19	149	482		
W-6, P-22	933	127	483	93	354	1	24	49	385	5	56	343	56	309	13	62	334		
W-6, P-23	883	265	549	137	377	1	31	69	414	29	87	376	79	353	23	80	387		
W-7, P-17	566	153	399	78	285	1	19	37	300	12	50	285	54	267	27	62	283		
W-8, P-1	1,267	378	770	136	542	2	44	71	574	14	91	524	82	488	40	82	542		
W-8, P-2	1,349	155	955	506	403	2	16	347	467	51	371	402	337	359	19	337	402		
W-8, P-3	292	45	145	30	100	4	10	12	111	11	18	94	25	93	10	35	90		
W-8, P-4	631	66	390	139	232	0	11	90	264	24	103	241	87	231	11	99	235		
W-9, P-4	713	104	479	105	345	2	12	58	353	22	67	327	61	290	15	64	325		
W-10, P-3	1,961	387	1,780	375	909	7	41	223	980	59	261	871	242	833	33	250	870		
W-10, P-6	1,214	231	841	252	547	3	30	159	592	44	162	555	146	536	25	171	552		
W-8, P-6	1,115	193	704	241	514	2	23	77	543	27	73	506	72	490	35		92	501	
W-8, P-7	1,453	242	930	198	651	2	43	117	670	48	132	641	128	611	47		142	652	
W-8, P-10	1,228	263	945	142	729	7	19	63	777	34	75	702	77	669	26		103	670	
W-8, P-11	954	188	713	173	486	6	30	103	519	35	111	485	96	447	20		123	469	
W-8, P-12	668	62	490	94	378	0	8	57	396	15	65	362	61	336	11		72	343	
W-8, P-13	1,543	241	1,283	276	941	4	29	164	1,003	40	188	897	159	857	38		241	829	
W-10, P-9	1,396	180	1,047	343	654	4	29	193	730	54	213	672	193	663	27		219	662	
W-10, P-10	1,046	219	854	269	531	5	33	141	605	53	167	558	155	565	12		167	562	
W-10, P-11	999	193	824	257	523	2	23	138	587	53	161	554	142	546	18		158	538	
W-10, P-13	1,072	169	880	243	577	3	34	129	668	48	147	611	133	631	21		138	642	
W-10, P-15	860	108	718	283	399	2	17	141	493	49	178	448	173	447	10		160	464	
W-11, P-1	1,284	218	1,165	372	667	7	29	228	759	52	272	696	248	650	23		269	670	
W-11, P-2	1,050	215	939	152	743	2	20	81	779	25	96	698	83	636	16		197	606	
<b>TOTAL</b>	<b>31,626</b>	<b>5,558</b>	<b>22,869</b>	<b>6,268</b>	<b>14,872</b>	<b>84</b>	<b>760</b>	<b>3,483</b>	<b>16,239</b>	<b>986</b>	<b>3,982</b>	<b>14,787</b>	<b>3,714</b>	<b>13,967</b>	<b>688</b>	<b>2,034</b>	<b>7,010</b>	<b>2,081</b>	<b>7,608</b>
<b>% OF VOTE</b>				<b>28.5</b>	<b>67.6</b>	<b>4</b>	<b>3.5</b>	<b>16.8</b>	<b>78.4</b>	<b>4.8</b>	<b>21.2</b>	<b>78.8</b>	<b>20.2</b>	<b>76.0</b>	<b>3.7</b>	<b>22.5</b>	<b>77.5</b>	<b>21.5</b>	<b>78.5</b>

# DISTRICT 60


County  
HENNEPIN

165

Precincts

Minneapolis

Precincts	Persons Registered As Of 7:00 a.m. Election Day	Persons Registering On Election Day	Total Number Of Persons Who Voted	PRESIDENT AND VICE PRESIDENT				U.S. SENATOR		U.S. REP. DISTRICT 5		STATE SENATOR DISTRICT 60		STATE REP. DISTRICT 60A		STATE REP. DISTRICT 60B		
				Ford and Dole Independent-Republican	Carter and Mondale Democratic-Farmer-Labor	Anderson and Shackleford American	McCarthy and Stein McCarthy 76 Principle	Jerry Brekire Independent-Republican	Hubert H. Humphrey Democratic-Farmer-Labor	Paul Helm American	Richard M. Erdall Independent-Republican	Donald M. Fraser Democratic-Farmer-Labor	Don G. Bowles Independent-Republican	Jack Davies Democratic-Farmer-Labor	Dorothy Babcock Independent-Republican	Janet Clark Democratic-Farmer-Labor	Nels Christensen Independent-Republican	Stanley A. "Stan" Enebo Democratic-Farmer-Labor
W-8, P-5	1,061	152	728	196	500	1	17	110	546	24	144	496	148	460	177	467		
W-8, P-8	842	138	580	166	377	0	15	87	408	29	104	381	132	357	176	347		
W-8, P-9	305	41	213	64	137	1	4	28	154	14	41	147	47	134	61	131		
W-8, P-14	2,004	318	1,680	608	1,005	10	28	367	1,079	110	388	1,015	494	897	591	899		
W-8, P-15	1,674	178	1,375	490	842	7	16	303	921	79	326	857	455	729	467	764		
W-8, P-16	1,129	116	861	329	495	10	15	166	568	72	223	499	292	457	339	441		
W-9, P-5	1,168	187	865	215	585	6	32	110	648	42	128	580	154	533	203	526		
W-9, P-6	1,195	351	783	131	594	8	28	64	606	37	90	574	110	533	145	531		
W-9, P-7	368	69	263	62	186	0	9	33	203	10	36	187	43	180	57	166		
W-9, P-8	1,455	300	1,182	317	810	5	28	155	885	65	197	807	234	736	270	750		
W-9, P-10	872	143	679	187	465	1	14	97	510	26	120	471	158	423	185	424		
W-9, P-11	1,431	245	1,180	313	751	3	33	173	818	52	191	759	278	661	368	643		
W-9, P-12	1,287	234	1,068	335	689	3	19	174	741	88	208	710	303	615	306	649		
W-11, P-19	634	84	523	241	283	1	8	133	329	53	171	293	243	232	245	244		
W-2, P-10	944	105	804	232	531	1	21	137	559	44	150	556	189	518			169	541
W-2, P-11	1,603	231	1,384	473	846	3	39	271	938	82	290	873	382	767			372	833
W-2, P-12	1,329	163	1,122	338	734	3	27	195	822	42	218	762	301	656			243	713
W-2, P-13	1,859	277	1,634	595	990	4	25	350	1,105	93	406	995	516	891			443	964
W-2, P-14	1,323	141	1,159	436	682	2	15	266	778	50	305	695	390	615			334	663
W-8, P-17	706	61	582	238	343	1	5	134	389	49	157	352	223	293			170	330
W-9, P-9	684	126	560	101	422	1	21	50	450	21	59	450	69	414			68	437
W-9, P-13	1,311	227	1,205	377	792	3	14	204	854	82	219	806	318	702			237	783
W-9, P-14	1,877	275	1,628	448	1,039	5	31	249	1,144	88	272	1,067	360	947			324	1,008
W-9, P-15	1,116	186	943	282	626	0	19	144	680	56	176	630	205	580			192	610
W-9, P-16	686	87	561	158	384	3	13	91	404	31	102	371	127	341			115	358
W-12, P-2	1,850	200	1,573	512	999	7	21	297	1,091	106	344	991	455	867			360	952
W-12, P-3	1,164	205	955	287	646	3	11	155	718	33	168	641	216	563			194	609
W-12, P-17	257	30	232	116	109	0	2	66	145	5	79	127	94	107			80	119
<b>DISTRICT 60 TOTAL</b>	<b>32,134</b>	<b>4,870</b>	<b>26,322</b>	<b>8,247</b>	<b>16,862</b>	<b>92</b>	<b>530</b>	<b>4,609</b>	<b>18,493</b>	<b>1,483</b>	<b>5,312</b>	<b>17,092</b>	<b>7,239</b>	<b>15,208</b>	<b>3,590</b>	<b>6,982</b>	<b>3,301</b>	<b>8,920</b>
<b>% OF VOTE</b>				<b>32.1</b>	<b>65.5</b>	<b>.4</b>	<b>2.1</b>	<b>18.7</b>	<b>75.2</b>	<b>6.0</b>	<b>23.7</b>	<b>76.3</b>	<b>32.2</b>	<b>67.8</b>	<b>34.0</b>	<b>66.0</b>	<b>27.0</b>	<b>73.0</b>



# VOTE FOR PARTISAN OFFICES IN STATE LEGISLATIVE DISTRICTS BY PRECINCT

## 1976 GENERAL ELECTION

### DISTRICT 61

County  
**HENNEPIN**

Precincts  
Minneapolis

Precincts	Persons Registered As Of 7:00 a.m. Election Day	Persons Registering On Election Day	Total Number Of Persons Who Voted	PRESIDENT AND VICE PRESIDENT			U.S. SENATOR			U.S. REP. DISTRICT 5		STATE SENATOR DISTRICT 61		STATE REP. DISTRICT 61A		STATE REP. DISTRICT 61B		
				Ford and Dole Independent-Republican	Carter and Mondale Democratic-Farmer-Labor	Anderson and Shackleford American	McCarthy and Stein McCarthy '76 Principle	Jerry Brekke Independent-Republican	Hubert H. Humphrey Democratic-Farmer-Labor	Paul Heim American	Richard M. Erdall Independent-Republican	Donald M. Fraser Democratic-Farmer-Labor	Mel Hansen Independent-Republican	Frank Knoll Democratic-Farmer-Labor	Daniel "Dan" Biersdorf Independent-Republican	John Brandl Democratic-Farmer-Labor	Jim Norman Independent-Republican	Wesley J. "Wes" Skoglund Democratic-Farmer-Labor
W-11, P-3	816	125	691	181	482	0	16	98	532	28	124	479	166	460	171	437		
W-11, P-4	967	76	808	398	377	5	18	232	502	32	273	433	344	402	366	371		
W-11, P-5	692	85	606	270	310	4	10	176	352	43	191	324	246	300	254	289		
W-11, P-6	2,086	174	1,669	856	750	1	41	516	989	84	619	868	705	847	773	780		
W-11, P-7	1,565	203	1,225	454	716	4	32	269	859	41	317	776	397	721	433	673		
W-11, P-8	1,338	179	1,140	550	535	7	28	334	685	50	374	617	474	579	486	557		
W-11, P-9	954	97	808	411	372	1	15	262	464	43	321	381	380	372	422	327		
W-11, P-10	1,092	133	947	467	446	2	21	308	526	56	333	475	394	466	410	440		
W-11, P-11	1,474	113	1,235	581	620	5	35	369	752	65	410	663	526	627	577	567		
W-11, P-12	1,201	148	1,051	533	471	1	22	332	590	50	388	502	452	494	445	475		
W-11, P-13	1,220	135	1,032	502	493	7	17	310	600	60	348	524	430	500	456	465		
W-11, P-14	1,671	178	1,429	747	639	2	25	466	791	72	516	699	642	647	687	579		
W-11, P-15	1,700	161	1,459	811	639	4	28	506	819	93	605	668	742	629	780	576		
W-11, P-16	1,179	106	990	508	460	1	8	335	555	51	366	478	434	449	459	422		
W-11, P-17	1,305	212	875	372	472	5	18	196	583	50	216	521	309	475	264	502		
W-11, P-18	659	115	552	198	332	2	13	113	377	28	126	343	153	328	151	324		
*W-9, P-14	**	**	**	11	61	0	1	6	59	6	5	65	11	56			10	58
W-12, P-1	352	41	264	125	127	2	5	75	154	26	90	138	125	114			108	124
W-12, P-4	614	52	553	210	320	4	7	109	369	47	144	319	211	296			173	330
W-12, P-5	1,692	208	1,475	624	796	6	29	398	930	76	429	837	571	743			564	777
W-12, P-6	1,915	203	1,637	582	1,000	3	25	324	1,120	108	384	999	628	839			516	935
W-12, P-7	1,293	188	1,105	396	676	2	13	235	766	56	238	709	381	604			341	653
W-12, P-8	1,715	168	1,452	563	848	7	18	311	950	93	362	850	541	740			445	848
W-12, P-9	1,106	132	959	349	562	1	26	194	620	76	239	578	338	511			313	552
W-12, P-10	1,058	99	854	352	498	3	11	196	567	49	237	503	342	443			281	510
W-12, P-11	1,627	100	1,330	492	811	0	32	265	935	82	330	804	473	725			442	796
W-12, P-12	261	49	229	73	139	1	4	37	163	5	45	131	58	114			45	121
W-12, P-13	2,038	174	1,696	733	915	6	26	402	1,084	103	506	918	754	773			624	924
W-12, P-14	1,438	267	1,274	418	812	5	22	226	887	91	282	791	401	707			353	771
W-12, P-15	1,371	141	989	352	591	3	12	191	667	72	218	596	347	515			268	611
W-12, P-16	1,408	179	1,196	416	741	7	18	182	847	103	245	735	400	669			311	757
<b>DISTRICT 61 TOTAL</b>	<b>37,807</b>	<b>4,241</b>	<b>31,530</b>	<b>13,535</b>	<b>17,011</b>	<b>101</b>	<b>596</b>	<b>7,973</b>	<b>20,094</b>	<b>1,839</b>	<b>9,281</b>	<b>17,724</b>	<b>12,375</b>	<b>16,145</b>	<b>7,134</b>	<b>7,784</b>	<b>4,794</b>	<b>8,767</b>
<b>% OF VOTE</b>				<b>43.3</b>	<b>54.4</b>	<b>.3</b>	<b>1.9</b>	<b>26.7</b>	<b>67.2</b>	<b>6.1</b>	<b>34.3</b>	<b>65.7</b>	<b>43.4</b>	<b>56.6</b>	<b>47.9</b>	<b>52.1</b>	<b>35.4</b>	<b>64.6</b>

# DISTRICT 62

## County RAMSEY

### Precincts

#### Falcon Heights

P-1 ..... 1,237  
P-4 ..... 891

Lauderdale P-1 ..... 1,691

#### City of St. Paul

W-10, P-5 ..... 667  
W-10, P-6 ..... 1,526  
W-10, P-8 ..... 577  
W-10, P-9 ..... 945  
W-10, P-10 ..... 748  
W-10, P-11 ..... 1,726  
W-10, P-12 ..... 1,670  
W-11, P-2 ..... 870  
W-11, P-6 ..... 587  
W-11, P-7 ..... 647  
W-11, P-8 ..... 1,441  
W-11, P-9 ..... 1,377  
W-11, P-10 ..... 1,413

#### Falcon Heights

P-2 ..... 669  
P-3 ..... 1,127

Roseville P-5 ..... 3,186

#### City of St. Paul

W-7, P-12 ..... 1,502  
W-10, P-1 ..... 1,255  
W-10, P-2 ..... 543  
W-10, P-3 ..... 1,458  
W-10, P-4 ..... 1,340  
W-10, P-7 ..... 1,193  
W-10, P-13 ..... 1,717  
W-10, P-14 ..... 1,428  
W-10, P-15 ..... 661  
W-11, P-5 ..... 1,271  
W-12, P-6 ..... 517

**DISTRICT 62 TOTAL** ... 35,880

**% OF VOTE** .....

Persons Registered As Of  
7:00 a.m. Election Day

Persons Registering  
On Election Day

Total Number  
Of Persons Who Voted

Ford and Dole  
Independent-Republican

Carter and Mondale  
Democratic-Farmer-Labor

Anderson and Shackleford  
American

McCarthy and Stein  
McCarthy '76 Principle

Jerry Brekke  
Independent-Republican

Hubert H. Humphrey  
Democratic-Farmer-Labor

Paul Helm  
American

Andrew Engelbreton  
Independent-Republican

Bruce F. Vento  
Democratic-Farmer-Labor

Michael O'Neill  
Independent-Republican

Neil Dieterich  
Democratic-Farmer-Labor

John D. Magnuson  
Independent-Republican

Ann Wynia  
Democratic-Farmer-Labor

Oscar M. (Ozzie) Goedert  
Independent-Republican

Walter Hanson  
Democratic-Farmer-Labor

PRESIDENT  
AND VICE PRESIDENT


U.S. SENATOR

U.S. REP.  
DISTRICT 4

STATE  
SENATOR  
DISTRICT 62

STATE REP.  
DISTRICT 62A

STATE REP.  
DISTRICT 62B



314 279  
548 402  
811 1,356  
188 790  
135 759  
71 303  
238 821  
328 606  
187 492  
297 837  
343 730  
70 415  
143 577  
73 251  
73 251

# VOTE FOR PARTISAN OFFICES IN STATE LEGISLATIVE DISTRICTS BY PRECINCT

## 1976 GENERAL ELECTION

### DISTRICT 63

County  
**RAMSEY**

#### Precincts

City of St. Paul

Precincts	Persons Registered As Of 7:00 a.m. Election Day	Persons Registering On Election Day	Total Number Of Persons Who Voted	PRESIDENT AND VICE PRESIDENT		U.S. SENATOR		U.S. REP. DISTRICT 4		STATE SENATOR DISTRICT 63		STATE REP. DISTRICT 63A		STATE REP. DISTRICT 63B						
				Ford and Dole Independent-Republican	Carter and Mondale Democratic-Farmer-Labor	Anderson and Shackleford American	McCarthy and Stein McCarthy 75 Principle	Jerry Brekke Independent-Republican	Hubert H. Humphrey Democratic-Farmer-Labor	Paul Helm American	Andrew Engbreitson Independent-Republican	Bruce F. Vento Democratic-Farmer-Labor	Ron Stiefloff Independent-Republican	Ronnie Brooks Democratic-Farmer-Labor	Steven C. Pederson Libertarian	James W. Fahlgren Independent	Eugene E. Conway, Sr. Independent-Republican	Ray W. Fanczy Democratic-Farmer-Labor	Rosemary McNeely Independent-Republican	Richard (Dick) Cohen Democratic-Farmer-Labor
W-5, P-9	1,097	108	939	338	553	3	24	185	636	60	226	566	340	450	13	44	190	605		
W-7, P-10	1,608	167	1,296	478	745	2	34	273	873	76	297	769	439	656	6	48	279	809		
W-11, P-4	1,186	285	1,042	519	444	3	38	271	632	45	313	495	490	340	11	66	267	566		
W-11, P-12	1,064	143	818	305	439	1	50	177	546	41	205	466	321	386	4	47	151	557		
W-11, P-13	956	118	756	260	438	2	31	137	521	44	195	433	272	384	12	25	145	503		
W-11, P-14	2,168	213	1,690	696	873	8	70	366	1,142	81	463	948	639	747	9	112	336	1,127		
W-11, P-16	1,009	113	794	373	363	2	36	204	496	35	273	370	312	359	9	43	188	488		
W-11, P-17	832	59	702	346	298	2	33	198	428	26	244	332	331	261	5	38	175	428		
W-11, P-18	768	108	631	279	309	3	19	151	412	27	195	311	267	272	12	32	159	380		
W-11, P-19	980	118	816	356	412	3	29	219	508	37	237	442	364	310	7	65	191	494		
W-11, P-20	1,316	115	1,099	471	565	3	33	270	693	65	291	617	468	433	16	85	238	710		
W-11, P-21	1,398	205	1,280	471	740	4	31	249	854	98	304	739	419	594	11	79	251	798		
W-11, P-23	953	101	823	457	326	3	26	272	462	38	335	361	455	258	3	51	200	521		
W-11, P-25	1,174	113	1,044	428	565	4	34	225	676	85	283	615	502	391	7	65	204	701		
W-11, P-33	1,090	95	921	434	430	2	34	224	556	82	277	482	471	275	9	90	173	619		
W-11, P-35	1,041	181	644	158	389	0	57	79	457	7	105	321	134	404	14	17	94	376		
W-5, P-1	835	82	743	411	305	4	11	282	388	35	329	308	439	225	6	11			378	286
W-5, P-12	1,446	127	1,190	556	604	7	25	318	724	87	388	609	570	440	12	47			496	522
W-11, P-1	923	104	797	336	429	1	19	193	533	34	234	452	374	346	4	18			306	416
W-11, P-3	623	67	531	230	271	1	11	133	325	44	165	272	241	210	6	22			210	250
W-11, P-11	773	95	629	199	400	1	13	112	445	36	137	395	226	306	3	37			180	359
W-11, P-15	1,169	90	908	502	370	0	14	281	522	44	353	404	501	323	13	12			429	392
W-11, P-22	1,198	105	1,042	423	558	3	36	241	649	75	285	588	459	399	8	60			424	436
W-11, P-24	1,287	155	1,103	483	576	2	19	271	692	71	356	561	552	412	7	38			476	527
W-11, P-26	2,636	326	2,215	1,106	980	15	44	551	1,335	161	735	1,050	1,046	819	15	100			965	923
W-11, P-27	1,207	130	1,057	470	528	6	20	265	644	78	330	550	487	411	29	39			409	503
W-11, P-28	1,459	146	1,366	561	748	6	27	300	895	89	369	769	639	533	7	65			510	688
W-11, P-29	2,080	162	1,740	802	865	2	35	387	1,164	84	533	908	767	768	13	45			639	909
W-11, P-30	305	26	265	180	74	0	6	114	136	1	134	96	165	68	0	3			143	102
W-11, P-31	2,076	178	1,728	991	649	4	50	609	925	76	719	703	956	558	10	52			847	667
W-11, P-32	1,685	233	1,166	403	706	4	15	196	840	55	232	720	316	667	12	43			295	686
W-11, P-34	585	41	462	201	240	0	6	105	294	33	129	238	226	174	7	15			215	188
<b>DISTRICT 63 TOTAL</b>	<b>38,927</b>	<b>4,309</b>	<b>32,237</b>	<b>14,223</b>	<b>16,192</b>	<b>101</b>	<b>930</b>	<b>7,858</b>	<b>20,403</b>	<b>1,850</b>	<b>4,671</b>	<b>16,890</b>	<b>14,188</b>	<b>13,179</b>	<b>300</b>	<b>1,514</b>	<b>3,241</b>	<b>9,682</b>	<b>6,922</b>	<b>7,854</b>
<b>% OF VOTE</b>				<b>45.2</b>	<b>51.5</b>	<b>.3</b>	<b>3.0</b>	<b>26.1</b>	<b>67.8</b>	<b>6.1</b>	<b>21.7</b>	<b>78.3</b>	<b>48.6</b>	<b>45.2</b>	<b>1.0</b>	<b>5.2</b>	<b>25.1</b>	<b>74.9</b>	<b>46.8</b>	<b>53.2</b>

**DISTRICT 64**

**County  
RAMSEY**

**Precincts**

Roseville

City of St. Paul

**DISTRICT 64 TOTAL**

**% OF VOTE**

Persons Registered As Of  
7:00 a.m. Election Day

Persons Registering  
On Election Day

Total Number  
Of Persons Who Voted

Ford and Dole  
Independent-Republican

Carter and Mondale  
Democratic-Farmer-Labor

Anderson and Shackleford  
American

McCarthy and Stein  
McCarthy 76 Principle

Jerry Brekke  
Independent-Republican

Hubert H. Humphrey  
Democratic-Farmer-Labor

Paul Helm  
American

Andrew Engelbreton  
Independent-Republican

Bruce F. Vento  
Democratic-Farmer-Labor

Leo F. Burger  
Independent-Republican

Peter P. Stumpf  
Democratic-Farmer-Labor

S. Pal. Asija  
Independent-Republican

Tom Osothoff  
Democratic-Farmer-Labor

Lyn Robinson  
Independent-Republican

Peggy Byrne  
Democratic-Farmer-Labor

PRESIDENT  
AND VICE PRESIDENT

U.S. SENATOR

U.S. REP.  
DISTRICT 4

SENATOR  
DISTRICT 64

STATE REP.  
DISTRICT 64A

STATE REP.  
DISTRICT 64B

P-3 .....	1,459	209	1,319	565	705	5	16	297	854	95	378	732	392	709	310	794		
W-1, P-7 .....	2,184	442	1,857	619	1,173	15	32	330	1,309	134	400	1,215	490	1,059	341	1,207		
W-8, P-1 .....	2,219	500	1,757	389	1,267	3	40	192	1,323	115	242	1,186	255	1,131	196	1,252		
W-8, P-7 .....	881	139	687	207	448	0	14	103	504	40	147	425	139	413	140	437		
W-8, P-8 .....	1,382	187	1,164	332	787	6	18	178	819	96	220	737	192	805	192	787		
W-8, P-11 .....	691	98	651	114	517	5	5	55	528	41	59	481	51	511	63	499		
W-9, P-1 .....	545	149	419	50	338	5	3	27	334	19	35	295	49	256	38	286		
W-9, P-7 .....	1,365	253	1,206	236	907	10	16	111	924	93	141	836	178	782	133	879		
W-12, P-9 .....	1,086	74	951	394	514	1	22	248	590	53	298	529	289	538	240	570		
W-12, P-11 .....	1,327	136	1,179	604	523	3	28	390	643	77	458	572	469	534	397	575		
W-12, P-12 .....	1,513	191	1,375	472	841	5	33	272	938	104	353	843	327	866	263	903		
W-12, P-13 .....	672	89	576	184	363	4	12	109	400	36	119	376	142	334	93	381		
W-1, P-5 .....	1,311	257	1,149	308	806	4	13	142	879	73	181	804	207	728			222	730
W-8, P-3 .....	704	126	603	131	435	7	13	60	438	56	68	428	72	397			161	340
W-8, P-5 .....	631	135	540	102	406	5	11	31	422	46	52	367	68	340			83	321
W-8, P-6 .....	800	143	676	133	517	1	7	63	517	53	79	468	79	443			189	360
W-8, P-9 .....	1,002	141	817	169	605	2	17	79	624	63	106	565	110	555			146	517
W-8, P-10 .....	611	154	552	81	443	0	10	31	462	30	46	403	58	382			139	313
W-9, P-2 .....	475	72	393	57	315	1	6	26	327	14	33	295	32	286			47	264
W-9, P-3 .....	288	73	273	45	211	1	2	18	212	16	27	184	37	166			41	170
W-9, P-6 .....	724	181	643	108	504	3	8	48	510	47	63	459	78	426			112	412
W-12, P-3 .....	580	139	517	122	358	0	13	53	390	30	73	347	80	331			116	315
W-12, P-4 .....	568	111	482	83	375	1	11	41	392	25	53	354	63	341			120	292
W-12, P-5 .....	676	129	666	153	482	2	10	84	477	58	119	432	127	378			177	376
W-12, P-7 .....	654	78	507	144	335	3	10	79	352	31	93	328	95	316			117	296
W-12, P-8 .....	991	176	985	246	697	2	24	116	762	62	161	676	140	666			224	617
W-12, P-10 .....	1,492	228	1,223	285	876	12	24	157	876	109	177	845	200	766			320	714
<b>DISTRICT 64 TOTAL</b> ..	<b>26,831</b>	<b>4,610</b>	<b>23,167</b>	<b>6,333</b>	<b>15,749</b>	<b>106</b>	<b>418</b>	<b>3,340</b>	<b>16,806</b>	<b>1,616</b>	<b>4,181</b>	<b>15,182</b>	<b>4,419</b>	<b>14,459</b>	<b>2,406</b>	<b>8,570</b>	<b>2,214</b>	<b>6,037</b>
<b>% OF VOTE</b> .....				<b>28.0</b>	<b>69.7</b>	<b>.5</b>	<b>1.8</b>	<b>15.3</b>	<b>77.2</b>	<b>7.4</b>	<b>21.6</b>	<b>78.4</b>	<b>23.4</b>	<b>76.6</b>	<b>21.9</b>	<b>78.1</b>	<b>26.8</b>	<b>73.2</b>

# DISTRICT 65

## County RAMSEY

### Precincts

City of St. Paul

	Persons Registered As Of 7:00 a.m. Election Day	Persons Registering On Election Day	Total Number Of Persons Who Voted	Ford and Dole Independent-Republican	Carter and Mondale Democratic-Farmer-Labor	Anderson and Shackelford American	McCarthy and Stein McCarthy '76 Principle	Jerry Brekke Independent-Republican	Hubert H. Humphrey Democratic-Farmer-Labor	Paul Helm American	Andrew Engelbreton Independent-Republican	Bruce F. Vento Democratic-Farmer-Labor	Joe Rheinberger Independent-Republican	Nicholas D. (Nick) Coleman Democratic-Farmer-Labor	Libby Moser Socialist Workers	Chris Durand Independent-Republican	Fred C. Norton Democratic-Farmer-Labor	George A. Hardenbergh Libertarian	Donald M. Moe Democratic-Farmer-Labor	Wayne (Spike) Hanson No Party Designation
W-5, P-6	6	0	2	0	0	0	0	0	0	0	0	0	0	0	0	2	0	0		
W-7, P-1	714	100	401	78	284	2	13	33	299	16	37	241	44	237	13	41	239			
W-7, P-2	430	90	350	101	220	2	17	55	242	26	59	199	56	202	16	52	217			
W-7, P-3	1,811	258	1,456	657	697	2	67	384	922	55	480	728	446	789	34	341	855			
W-7, P-4	1,132	204	809	221	515	2	44	116	580	27	146	471	139	487	33	107	512			
W-7, P-5	481	63	388	132	218	0	28	70	267	24	82	234	90	209	11	86	216			
W-7, P-7	1,253	247	783	146	564	2	32	77	592	17	92	486	88	499	33	95	503			
W-7, P-8	466	90	328	25	282	0	4	12	281	4	10	223	12	223	9	23	217			
W-7, P-9	604	111	453	104	313	1	11	60	333	20	69	270	65	268	11	58	267			
W-7, P-11	1,229	167	1,006	401	546	2	41	200	696	55	271	557	253	587	19	207	607			
W-7, P-13	1,165	278	952	102	763	2	17	56	766	23	75	599	72	593	26	117	554			
W-8, P-2	670	105	452	81	352	3	8	49	362	14	52	307	40	297	11	48	276			
W-8, P-4	335	24	180	20	151	0	0	14	143	2	15	117	14	109	4	15	121			
W-12, P-1	772	153	520	41	452	0	2	13	458	6	21	374	22	375	9	38	361			
W-12, P-2	833	0	691	45	606	2	7	18	609	4	29	464	30	456	22	64	446			
W-1, P-1	458	115	414	75	318	4	9	15	335	39	34	315	42	255	10			243	61	
W-1, P-2	676	161	611	92	490	4	17	35	515	37	56	473	63	429	11			398	74	
W-2, P-1	912	208	756	204	515	9	15	105	560	52	121	495	151	438	16			452	96	
W-3, P-1	87	11	40	13	23	1	1	7	26	3	11	20	10	16	1			17	6	
W-4, P-1	601	86	536	292	220	1	7	166	294	33	209	230	203	224	9			218	82	
W-4, P-2	598	55	434	143	260	3	8	89	257	29	95	235	85	194	16			228	36	
W-4, P-3	278	39	185	48	121	1	6	22	132	12	29	114	25	111	11			111	20	
W-5, P-2	688	137	501	105	355	1	17	45	392	17	66	326	76	318	12			357	40	
W-5, P-3	571	135	491	78	390	3	6	39	392	24	51	346	68	324	13			335	39	
W-5, P-4	336	86	303	75	210	1	5	30	231	19	36	198	45	184	6			186	26	
W-5, P-5	598	79	525	150	336	5	10	65	360	53	80	334	105	299	17			315	58	
W-5, P-6	859	145	732	146	552	4	11	70	578	42	90	521	101	503	17			514	69	
W-5, P-7	269	23	221	39	176	1	2	19	178	14	20	169	23	165	5			144	20	
W-5, P-8	928	153	839	163	629	6	13	81	637	60	88	585	107	565	21			582	80	
W-5, P-10	1,132	136	959	295	610	4	24	145	668	73	182	617	201	577	23			553	115	
W-5, P-11	1,381	187	1,239	265	916	1	25	135	946	80	166	865	211	801	28			778	144	
W-7, P-6	999	124	730	281	380	1	50	182	457	29	219	355	203	409	22			438	73	
W-8, P-2	10	0	10	2	8	0	0	1	8	0	1	0	0	9	0			10	0	
W-9, P-4	168	87	155	60	86	1	2	42	94	5	45	63	42	66	2			74	22	
W-9, P-5	522	97	346	57	271	2	0	31	263	21	31	228	33	218	7			236	16	
<b>DISTRICT 65 TOTAL</b>	<b>23,972</b>	<b>3,954</b>	<b>18,798</b>	<b>4,737</b>	<b>12,829</b>	<b>73</b>	<b>519</b>	<b>2,481</b>	<b>13,873</b>	<b>935</b>	<b>3,068</b>	<b>11,759</b>	<b>3,165</b>	<b>11,436</b>	<b>498</b>	<b>1,294</b>	<b>5,391</b>	<b>314</b>	<b>6,189</b>	<b>1,077</b>
<b>% OF VOTE</b>				<b>26.1</b>	<b>70.7</b>	<b>.4</b>	<b>2.9</b>	<b>14.4</b>	<b>80.2</b>	<b>5.4</b>	<b>20.7</b>	<b>79.3</b>	<b>21.0</b>	<b>75.7</b>	<b>3.3</b>	<b>18.5</b>	<b>77.0</b>	<b>4.5</b>	<b>85.2</b>	<b>14.8</b>

PRESIDENT  
AND VICE PRESIDENT

U.S. SENATOR

U.S. REP.  
DISTRICT 4

STATE  
SENATOR  
DISTRICT 65

STATE REP.  
DISTRICT 65A

STATE REP.  
DISTRICT 65B

# DISTRICT 66

County  
**RAMSEY**

## Precincts

City of St. Paul

W-1, P-3	628	85	565	235	310	3	11	142	356	44	167	346	206	303	135	325
W-1, P-4	763	170	651	139	480	2	13	70	498	38	88	479	118	441	83	433
W-1, P-6	882	197	744	131	584	9	8	78	576	41	90	524	101	510	82	451
W-1, P-8	605	105	518	144	356	4	9	80	368	38	110	345	129	322	103	313
W-1, P-9	1,546	139	1,324	499	783	4	19	298	869	97	398	786	438	729	306	748
W-1, P-10	1,154	164	1,018	347	642	4	11	195	696	74	216	694	273	643	167	675
W-1, P-11	1,485	267	1,235	291	904	4	25	131	975	75	149	912	225	857	144	861
W-1, P-12	596	104	537	148	370	4	8	82	402	31	97	382	114	356	93	334
W-1, P-13	469	82	391	88	294	0	2	46	299	28	50	307	73	288	40	296
W-1, P-14	1,570	184	1,445	690	718	7	17	429	815	120	489	759	582	668	433	650
W-2, P-5	724	142	563	158	383	2	10	73	410	38	81	389	97	355	90	319
W-2, P-6	1,230	304	1,132	245	834	14	19	136	856	74	146	834	203	775	147	789
W-2, P-7	638	145	547	116	408	0	11	63	431	23	62	406	77	389	64	380
W-2, P-25	1,322	210	1,104	416	660	4	18	236	737	71	272	697	317	645	257	625

Maplewood

P-9	1,177	254	1,047	378	634	8	16	200	723	66	260	648	301	601		
P-10	737	170	604	177	404	13	6	99	440	33	104	408	141	379		

City of St. Paul

W-2, P-4	822	177	722	181	503	4	17	85	555	45	109	514	135	472		
W-2, P-8	1,091	183	975	217	721	6	11	127	731	72	157	696	176	665		
W-2, P-9	1,564	181	1,375	422	906	9	18	215	1,001	92	281	915	322	862		
W-2, P-10	1,458	293	1,323	339	921	6	39	163	1,011	84	199	956	259	904		
W-2, P-14	1,612	263	1,322	398	872	4	18	206	960	67	251	890	303	842		
W-2, P-17	1,024	266	739	171	541	7	11	103	570	24	110	525	128	506		
W-2, P-18	1,643	211	1,446	437	974	3	17	213	1,065	98	280	978	329	939		
W-2, P-19	1,497	137	1,311	376	893	0	19	182	978	81	221	928	282	839		
W-2, P-20	851	104	737	222	498	0	8	135	521	58	156	487	196	452		
W-2, P-22	1,020	118	918	309	562	6	21	153	641	73	175	624	245	554		
W-2, P-23	1,688	257	1,413	378	990	6	22	172	1,064	102	224	992	294	906		

**DISTRICT 66 TOTAL**

**% OF VOTE**

Persons Registered As Of  
7:00 a.m. Election Day

Persons Registering  
On Election Day

Total Number  
Of Persons Who Voted

Ford and Dole  
Independent-Republican

Carter and Mondale  
Democratic-Farmer-Labor

Anderson and Shackleford  
American

McCarthy and Stein  
McCarthy '76 Principle

Jerry Brekke  
Independent-Republican

Hubert H. Humphrey  
Democratic-Farmer-Labor

Paul Helm  
American

Andrew Engelbreton  
Independent-Republican

Bruce F. Vento  
Democratic-Farmer-Labor

Patricia Walkosz Schweitzer  
Independent-Republican

John C. Chenoweth  
Democratic-Farmer-Labor

Eugene (Gene) Piccolo  
Independent-Republican

Eugene Waldorf  
Democratic-Farmer-Labor

Mike Haney  
Independent-Republican

Randy Kelly  
Democratic-Farmer-Labor

PRESIDENT  
AND VICE PRESIDENT

U.S. SENATOR

U.S. REP.  
DISTRICT 4

STATE  
SENATOR  
DISTRICT 66

STATE REP.  
DISTRICT 66A

STATE REP.  
DISTRICT 66B



PRESIDENT AND VICE PRESIDENT      U.S. SENATOR      U.S. REP. DISTRICT 1      U.S. REP. DISTRICT 4      STATE SENATOR DISTRICT 67      STATE REP. DISTRICT 67A      STATE REP. DISTRICT 67E

**DISTRICT 67**

**County  
DAKOTA**

**Precincts**

Precincts	Persons Registered As Of 7:00 a.m. Election Day	Persons Registering On Election Day	Total Number Of Persons Who Voted	Ford and Doile Independent-Republican	Carter and Mondale Democratic-Farmer-Labor	Anderson and Shackelford American	McCarthy and Stein McCarthy '76 Principle	Jerry Brekke Independent-Republican	Hubert H. Humphrey Democratic-Farmer-Labor	Paul Helm American	Albert H. Quile Independent-Republican	Robert C. "Bob" Olson, Jr. Democratic-Farmer-Labor	Andrew Engelbreitson Independent-Republican	Bruce F. Vento Democratic-Farmer-Labor	Stephen J. Garvey Independent-Republican	Bill McCutcheon Democratic-Farmer-Labor	Daniel J. Slater American	John L. Murray Independent-Republican	Arnold E. Kempe Democratic-Farmer-Labor	Michael J. (Mike) Garvey Independent-Republican	John Tomlinson Democratic-Farmer-Labor
West St. Paul																					
W-1, P-1	1,480	292	1,646	435	899	7	18	214	994	101	523	620			323	805	44	358	824		
W-1, P-2	1,263	241	1,053	393	632	3	17	214	733	68	472	411			307	568	26	312	595		
W-2, P-1	1,647	304	1,515	547	923	5	28	285	1,013	144	607	645			413	822	48	437	871		
W-2, P-2	2,794	470	2,376	1,115	1,182	9	45	713	1,401	129	1,276	736			959	1,010	38	950	1,127		
<b>TOTAL</b>	<b>7,184</b>	<b>1,307</b>	<b>6,590</b>	<b>2,490</b>	<b>3,636</b>	<b>24</b>	<b>108</b>	<b>1,426</b>	<b>4,141</b>	<b>442</b>	<b>2,878</b>	<b>2,412</b>			<b>2,002</b>	<b>3,205</b>	<b>156</b>	<b>2,057</b>	<b>3,417</b>		

**RAMSEY**

**Precincts**

Precincts	Persons Registered As Of 7:00 a.m. Election Day	Persons Registering On Election Day	Total Number Of Persons Who Voted	Ford and Doile Independent-Republican	Carter and Mondale Democratic-Farmer-Labor	Anderson and Shackelford American	McCarthy and Stein McCarthy '76 Principle	Jerry Brekke Independent-Republican	Hubert H. Humphrey Democratic-Farmer-Labor	Paul Helm American	Albert H. Quile Independent-Republican	Robert C. "Bob" Olson, Jr. Democratic-Farmer-Labor	Andrew Engelbreitson Independent-Republican	Bruce F. Vento Democratic-Farmer-Labor	Stephen J. Garvey Independent-Republican	Bill McCutcheon Democratic-Farmer-Labor	Daniel J. Slater American	John L. Murray Independent-Republican	Arnold E. Kempe Democratic-Farmer-Labor	Michael J. (Mike) Garvey Independent-Republican	John Tomlinson Democratic-Farmer-Labor
City of St. Paul																					
W-6, P-1	1,543	273	1,255	308	873	3	24	171	890	97			201	786	282	705	50	262	738		
W-6, P-2	1,161	204	981	212	716	1	20	115	732	66			144	662	173	592	36	157	628		
W-6, P-3	1,162	161	935	292	590	3	16	168	644	49			188	568	221	527	24	206	546		
W-6, P-4	561	76	471	124	328	0	10	63	342	33			88	312	111	281	5	124	270		
W-6, P-5	849	125	587	97	465	3	6	36	491	17			61	407	52	389	26	56	407		
W-6, P-6	1,050	152	831	191	576	9	19	102	607	65			118	562	158	502	23	151	521		
W-6, P-7	742	97	570	184	354	4	16	93	408	28			101	364	156	322	21	142	327		
W-6, P-8	940	191	833	290	493	6	19	191	530	58			204	480	238	433	26	240	442		
Maplewood																					
P-11	1,315	306	1,269	539	675	12	28	292	811	89			372	672	399	620	41			474	595
City of St. Paul																					
W-2, P-2	540	109	449	86	340	4	7	41	358	26			52	334	53	304	28			97	288
W-2, P-3	1,016	170	828	253	535	3	20	133	588	46			170	510	196	475	40			234	451
W-2, P-11	1,418	265	1,300	358	879	15	18	171	947	110			199	907	261	782	56			325	763
W-2, P-12	1,152	134	1,028	359	617	8	27	177	698	82			219	663	277	561	37			409	494
W-2, P-13	1,250	165	1,126	347	736	6	23	176	817	77			234	748	284	662	35			421	573
W-2, P-15	1,553	189	1,307	407	826	10	28	194	924	97			264	852	319	757	56			468	671
W-2, P-16	2,422	420	2,006	851	1,135	10	39	444	1,316	174			571	1,163	627	1,074	89			775	1,026
W-2, P-21	1,793	268	1,449	518	880	6	21	267	1,014	84			360	880	430	780	46			545	734
W-2, P-24	1,009	137	893	254	602	8	14	138	626	73			177	592	187	546	44			248	520
W-2, P-26	1,345	168	1,137	435	663	6	25	238	759	75			277	689	317	621	50			443	572
W-2, P-27	764	94	584	168	400	1	3	97	416	35			107	384	127	345	15			155	353
W-2, P-28	2,015	292	1,593	755	783	5	31	435	989	88			582	822	634	735	39			647	771
<b>TOTAL</b>	<b>25,600</b>	<b>3,996</b>	<b>21,432</b>	<b>7,028</b>	<b>13,466</b>	<b>123</b>	<b>414</b>	<b>3,742</b>	<b>14,907</b>	<b>1,469</b>											
<b>DISTRICT 67 TOTAL</b>	<b>32,784</b>	<b>5,303</b>	<b>28,022</b>	<b>9,518</b>	<b>17,102</b>	<b>147</b>	<b>522</b>	<b>5,168</b>	<b>19,048</b>	<b>1,911</b>	<b>2,878</b>	<b>2,412</b>	<b>4,689</b>	<b>13,357</b>	<b>7,504</b>	<b>15,218</b>	<b>943</b>	<b>3,395</b>	<b>7,296</b>	<b>5,241</b>	<b>7,811</b>
<b>% OF VOTE</b>				<b>34.9</b>	<b>62.7</b>	<b>.5</b>	<b>1.9</b>	<b>19.8</b>	<b>72.9</b>	<b>7.3</b>	<b>54.4</b>	<b>45.6</b>	<b>26.0</b>	<b>74.0</b>	<b>31.7</b>	<b>64.3</b>	<b>4.0</b>	<b>31.8</b>	<b>68.2</b>	<b>40.2</b>	<b>59.8</b>

## VOTE FOR JUDGE OF DISTRICT COURT (MULTI-COUNTY DISTRICTS)

### First District

	JOHN M. FITZGERALD	RAYMOND PAVLAK
Carver .....	13,013	12,292
Dakota .....	46,610	47,948
Goodhue .....	16,176	15,483
Le Sueur .....	9,476	8,573
McLeod .....	9,226	8,267
Scott .....	14,798	13,543
Sibley .....	6,497	6,113
<b>TOTAL</b> .....	<b>118,796</b>	<b>112,219</b>

### Fifth District

	MILES B. ZIMMERMAN	NOAH S. ROSENBLOOM
Blue Earth .....	20,231	18,885
Brown .....	10,832	11,101
Cottonwood .....	6,435	6,422
Faribault .....	8,917	9,252
Jackson .....	5,616	6,129
Lincoln .....	3,339	3,367
Lyon .....	9,760	9,915
Martin .....	9,527	10,182
Murray .....	5,185	5,284
Nicollet .....	9,862	9,682
Nobles .....	6,969	7,393
Pipestone .....	5,118	5,224
Redwood .....	8,142	7,717
Rock .....	4,669	4,733
Watonwan .....	5,281	5,542
<b>TOTAL</b> .....	<b>119,883</b>	<b>120,828</b>

### Seventh District

	DONALD A. GRAY	Roger J. Nierengarten	PAUL HOFFMAN	CHARLES W. KENNEDY	GAYLORD A. SAETRE
Becker .....	7,578	2,949	9,728	10,196	9,978
Benton .....	3,226	6,303	7,380	7,577	7,206
Clay .....	11,250	3,876	13,892	12,626	14,751
Douglas .....	7,732	3,565	10,068	10,551	10,110
Mille Lacs .....	4,781	2,485	6,635	6,792	6,489
Morrison .....	6,104	5,163	9,748	10,224	9,476
Otter Tail .....	15,204	4,799	17,091	17,685	17,389
Stearns .....	12,657	26,402	30,043	30,290	28,445
Todd .....	7,504	3,061	8,434	9,092	8,482
Wadena .....	4,265	1,519	4,641	5,311	4,780
<b>TOTAL</b> .....	<b>80,301</b>	<b>60,122</b>	<b>117,660</b>	<b>120,344</b>	<b>117,106</b>

### Third District

	URBAN J. STEIMANN	GLENN E. KELLEY	O. RUSSELL OLSON
Dodge .....	4,360	4,343	5,509
Fillmore .....	7,956	8,037	8,975
Freeborn .....	11,373	11,297	13,194
Houston .....	7,053	7,304	7,437
Mower .....	11,378	13,968	13,233
Olmsted .....	20,310	20,556	27,836
Rice .....	14,481	12,342	12,782
Steele .....	9,099	8,419	8,942
Wabasha .....	6,718	7,401	7,270
Waseca .....	7,143	6,603	6,942
Winona .....	11,911	14,859	12,970
<b>TOTAL</b> .....	<b>111,782</b>	<b>115,129</b>	<b>125,090</b>

### Sixth District

	N. S. CHANAK
Carlton .....	11,743
Cook .....	1,613
Lake .....	5,373
St. Louis .....	80,785
<b>TOTAL</b> .....	<b>99,514</b>

Ninth District

	Joseph Terrance Noah	ROBERT A. PETERSON	GORDON L. McRAE	WARREN A. SAETRE	JOHN A. SPELLACY
Aitkin .....	1,176	4,644	5,138	5,069	5,076
Beltrami .....	2,806	7,687	10,679	9,956	9,516
Cass .....	2,473	5,822	7,959	7,705	7,668
Clearwater .....	845	2,599	3,097	2,991	2,870
Crow Wing .....	4,007	11,198	13,445	12,943	12,516
Hubbard .....	1,567	3,650	4,918	4,692	4,606
Itasca .....	4,500	12,999	15,697	15,302	16,579
Kittson .....	571	2,678	3,026	3,169	2,924
Koochiching .....	1,911	4,959	7,104	6,444	6,364
Lake of the Woods .....	386	1,246	1,593	1,497	1,465
Mahnomen .....	637	1,718	2,044	2,095	1,967
Marshall .....	1,317	4,292	5,056	5,905	4,870
Norman .....	787	3,645	3,966	4,035	3,772
Pennington .....	1,439	4,869	5,414	6,060	5,331
Polk .....	3,954	12,158	13,924	14,001	13,452
Red Lake .....	821	1,501	2,061	2,154	2,047
Roseau .....	1,355	3,787	4,458	4,597	4,200
<b>TOTAL .....</b>	<b>30,552</b>	<b>89,452</b>	<b>109,579</b>	<b>108,615</b>	<b>105,223</b>

NOTE: Under Minnesota Statutes 203A.12 each district court judge is deemed to hold a separate nonpartisan office which is designated on the ballot by the name of the incumbent, and it is indicated whether he was elected to the regular term or appointed to fill a vacancy.

Judges Fitzgerald, Steinmann, Kelley, Olson, Rosenbloom, Chanak, Hoffman, Kennedy, G. Saetre, McRae, and W. Saetre had been elected previously for a regular term. Judges Pavlak, Zimmerman, Peterson, and Spellacy had been appointed to office.

VOTE FOR JUDGE OF COUNTY COURT  
(MULTI-COUNTY COURTS)

Counties of	KEITH C. DAVISON	Counties of	J. A. HARREN	LARRY G. JORGENSEN
Big Stone .....	3,260	Red Lake .....	2,349	2,149
Traverse .....	2,943	Marshall .....	4,964	5,443
		Pennington .....	5,565	5,731
<b>TOTAL .....</b>	<b>6,203</b>	<b>TOTAL .....</b>	<b>12,878</b>	<b>13,323</b>

Counties of	PAUL J. DOERNER	ROGER M. KLAPHAKE	RAINER L. WEIS	Counties of	MILTON A. KLUDT	Tom Ophelm
Benton .....	7,443	7,369	7,167	Mahnomen .....	1,683	480
Sherburne .....	8,495	8,231	8,335	Norman .....	2,509	2,074
Stearns .....	31,047	30,678	29,182			
<b>TOTAL .....</b>	<b>46,985</b>	<b>46,278</b>	<b>44,684</b>	<b>TOTAL .....</b>	<b>4,192</b>	<b>2,554</b>

NOTE: Under Minnesota Statutes 203A.12 each county court judge is deemed to hold a separate non-partisan office which is designated on the ballot by the name of the incumbent, and it is indicated whether he was elected to the regular term or appointed to fill a vacancy.

Judges Kludt and Harren had been elected previously for a regular term. Judges Davison, Doerner, Klaphake, Weis, Jorgenson, and Menke had been appointed to office.