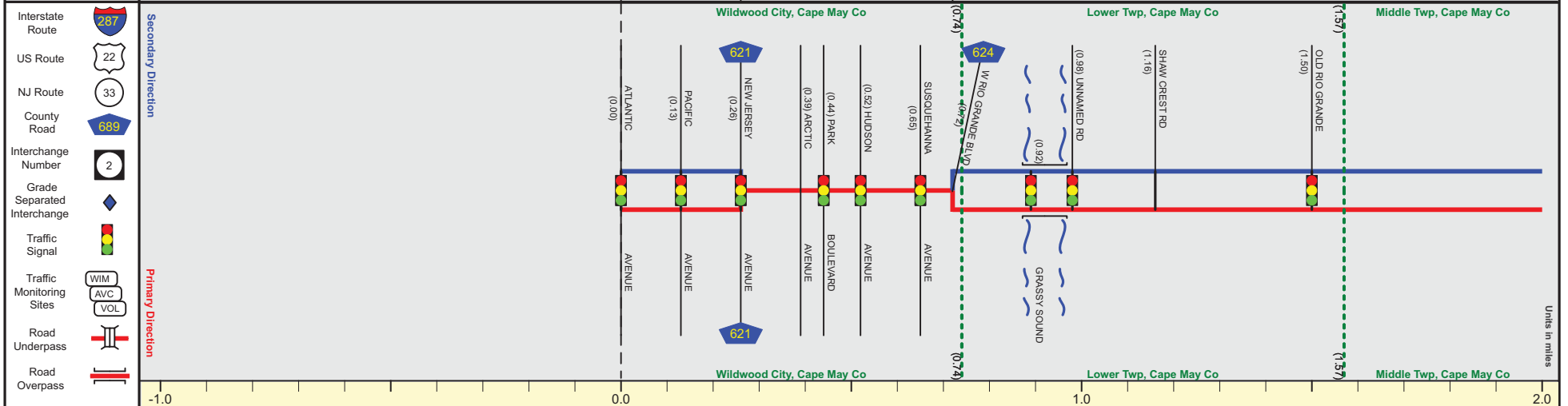




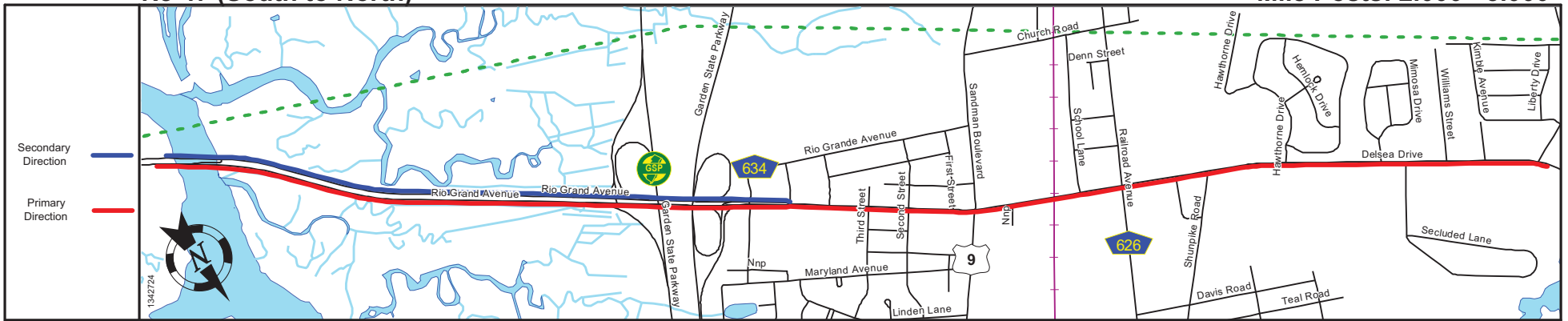
Pavement	20			24
Shoulder	0		0	10
Number of Lanes	2			2
Speed Limit	25		35	50
Street Name	Rio Grand Avenue		Rio Grand Avenue	



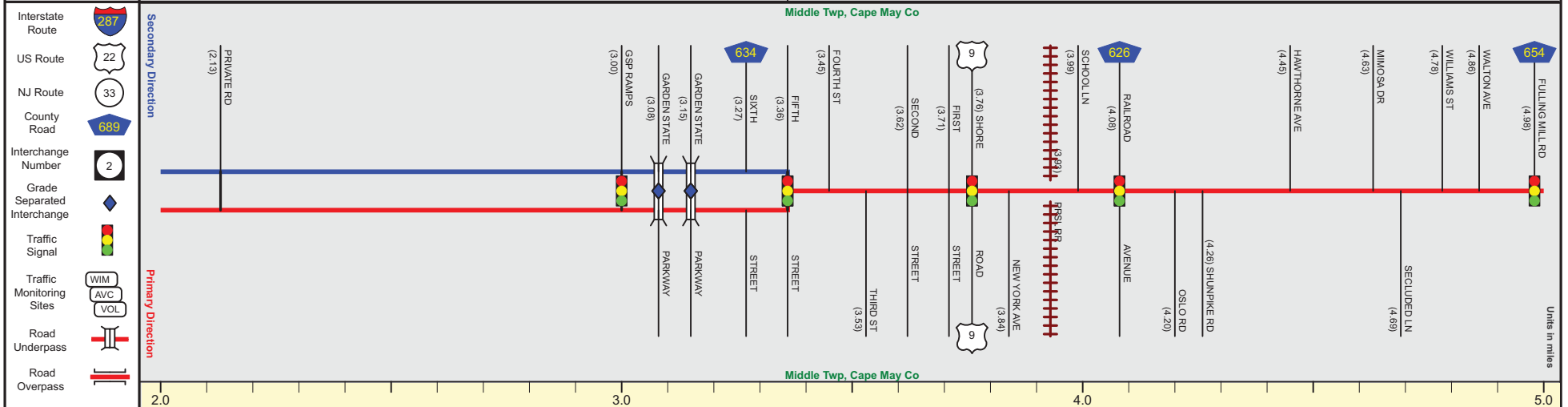
Street Name				Rio Grand Avenue		
Jurisdiction		Municipal	County	N.J.D.O.T.		
Functional Class				Urban Principal Arterial		
Federal Aid - NHS Sy				NHS		
Control Section			0500	0506		
Speed Limit			25	40	50	
Number of Lanes		2	4	2		
Med. Type		Curbed	None	Positive	Unprotected	
Med. Width		6	0	6	40	VAR
Pavement		20	48		24	
Shoulder			0	8	3	10
Traffic Volume			6,506 (2016)		17,173 (2018)	15,734 (2018)
Traffic Sta. ID			8-4-316		120502	17ms1a
Structure No.					0500150	
Enlarged Views						

# NJ 47 (South to North)

# Mile Posts: 2.000 - 5.000



Pavement	24	22
Shoulder	10	6
Number of Lanes	2	1
Speed Limit	50	40
Street Name	Rio Grand Avenue	



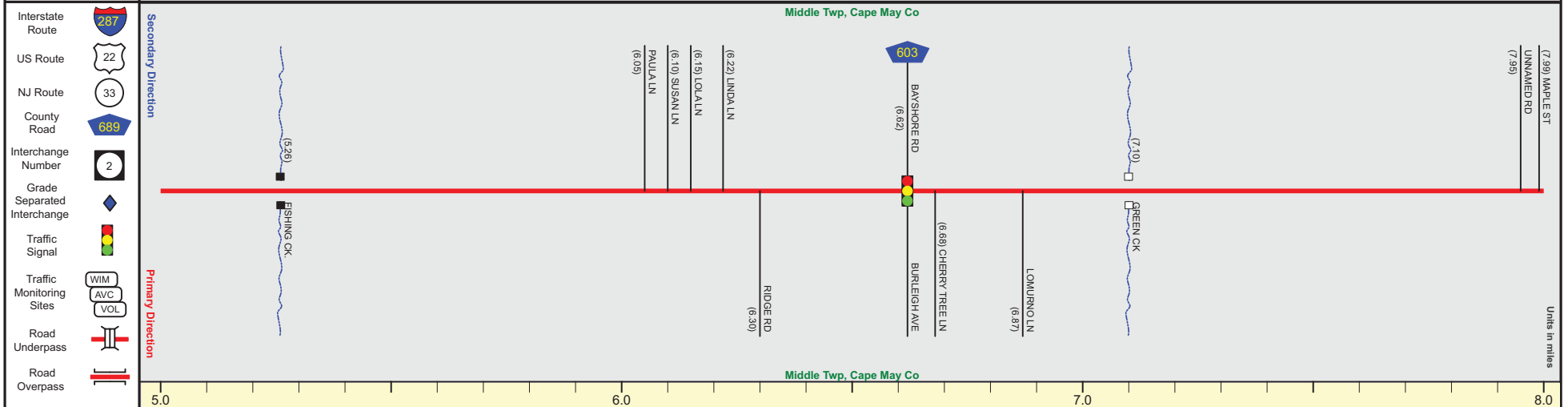
Street Name	Rio Grand Avenue		Wildwood Boulevard		Delsea Drive	
Jurisdiction	N.J.D.O.T.					
Functional Class	Urban Principal Arterial			Urban Minor Arterial		
Federal Aid - NHS Sy	NHS			STP		
Control Section	0506			0507		
Speed Limit	50	40	35	40	45	
Number of Lanes	2					
Med. Type	Unprotected		Curbed		None	
Med. Width	VAR	40	15	0		
Pavement	24	22	24	36		24
Shoulder	10			0		8
Traffic Volume	27,371 (2017)	17,142 (2017)	22,757 (2017) 22,848 (2016)	16,952 (2016)		13,774 (2017)
Traffic Sta. ID	p17808	8-5-021	p17809 8-5-306	120504		8-4-329
Structure No.			360039S 360039N			
Enlarged Views						

SRI = 0000047\_\_

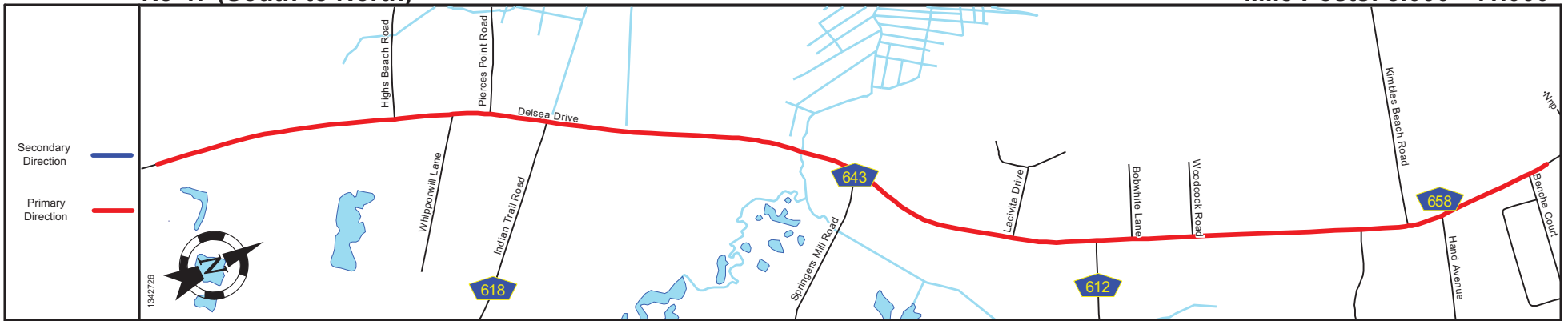
Date last inventoried: April 2014



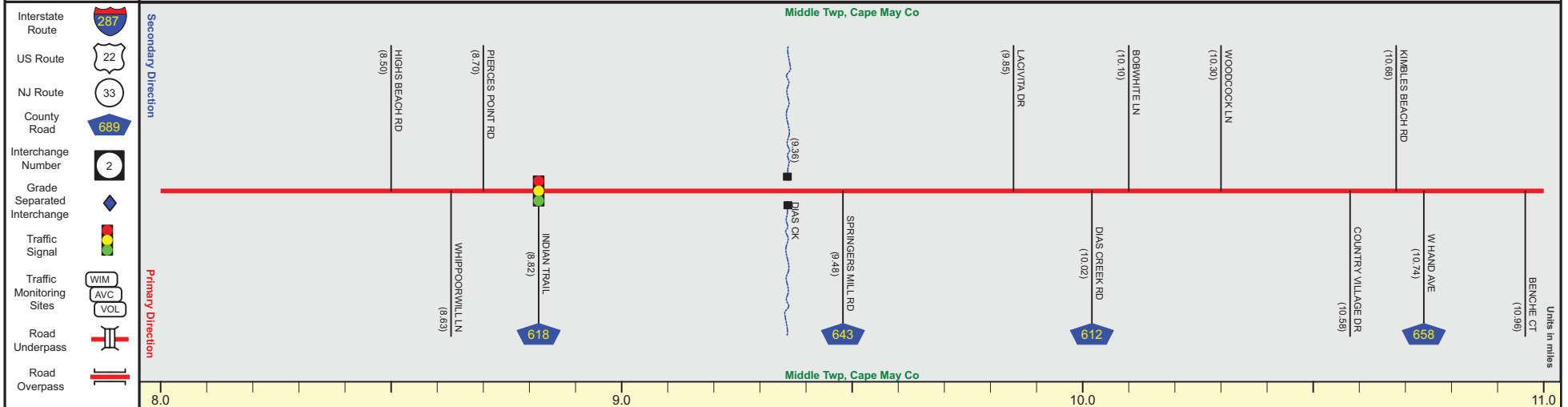
Pavement	
Shoulder	
Number of Lanes	
Speed Limit	
Street Name	



Street Name	Delsea Drive	
Jurisdiction	N.J.D.O.T.	
Functional Class	Urban Minor Arterial	Rural Minor Arterial
Federal Aid - NHS Sy	STP	
Control Section	0507	
Speed Limit	45	50
Number of Lanes	2	
Med. Type	None	
Med. Width	0	
Pavement	24	
Shoulder	8	
Traffic Volume	5,463 (2018)	
Traffic Sta. ID	13ms2a	
Structure No.	0507150	
Enlarged Views		



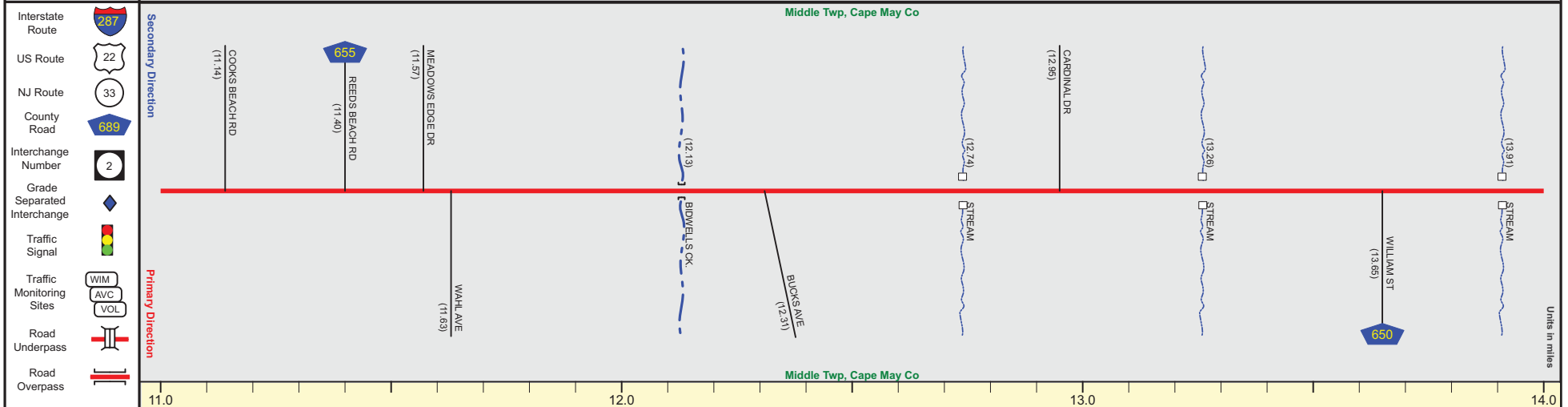
Pavement	
Shoulder	
Number of Lanes	
Speed Limit	
Street Name	



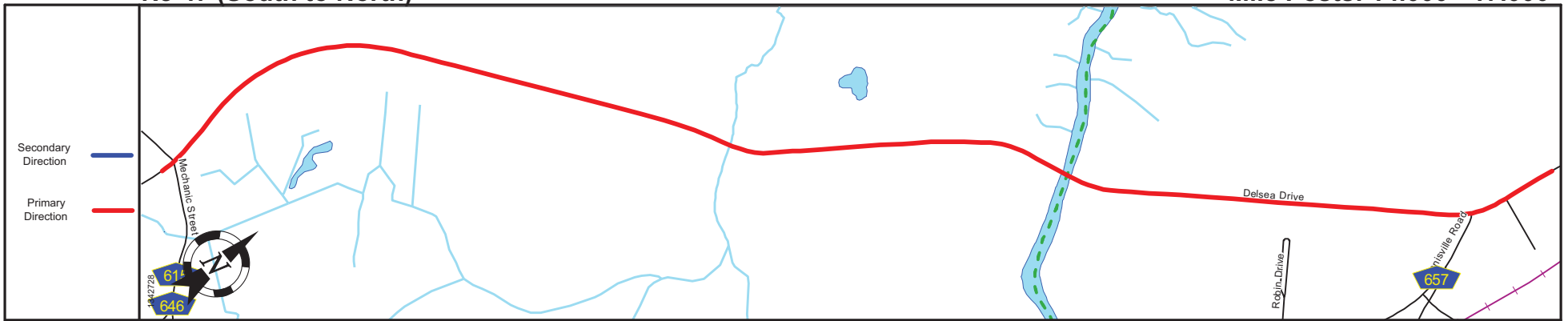
Street Name	Delsea Drive
Jurisdiction	N.J.D.O.T.
Functional Class	Rural Minor Arterial
Federal Aid - NHS Sy	STP
Control Section	0507
Speed Limit	50
Number of Lanes	2
Med. Type	None
Med. Width	0
Pavement	24
Shoulder	8
Traffic Volume	10,948 (2016)
Traffic Sta. ID	160505
Structure No.	0507151
Enlarged Views	



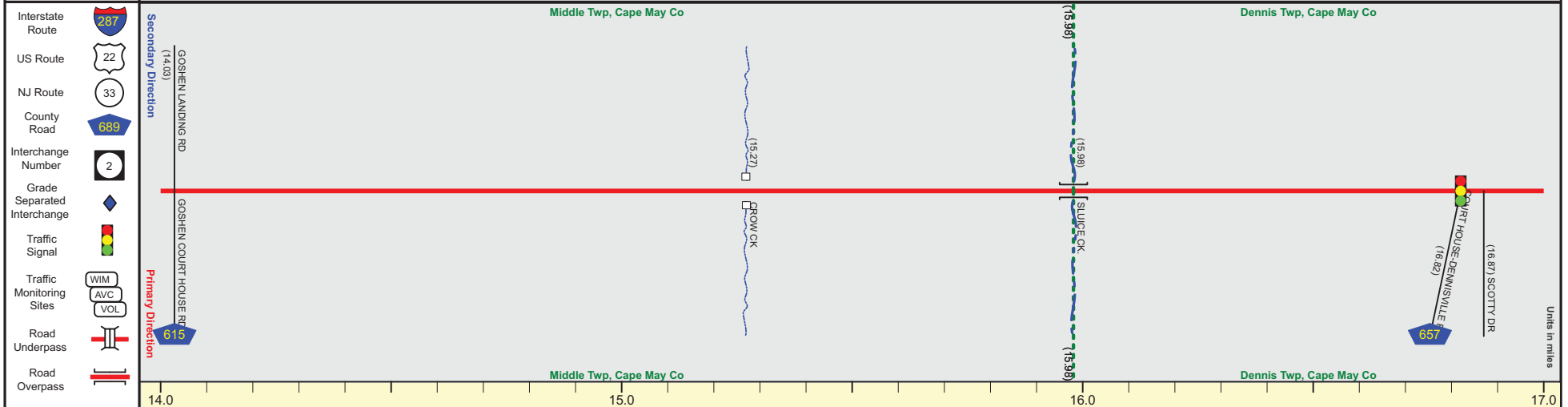
Pavement	
Shoulder	
Number of Lanes	
Speed Limit	
Street Name	



Street Name	Delsea Drive	
Jurisdiction	N.J.D.O.T.	
Functional Class	Rural Minor Arterial	
Federal Aid - NHS Sy	STP	
Control Section	0507	
Speed Limit	50	45
Number of Lanes	2	
Med. Type	None	
Med. Width	0	
Pavement	24	
Shoulder	8	
Traffic Volume	9,652 (2018)	
Traffic Sta. ID	8-7,196	
Structure No.	0507152	
Enlarged Views		



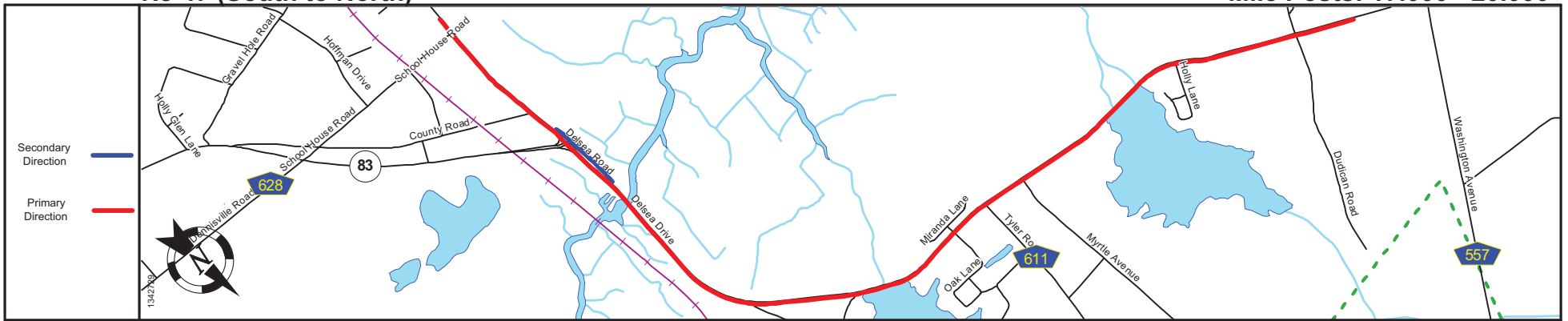
Pavement	
Shoulder	
Number of Lanes	
Speed Limit	
Street Name	



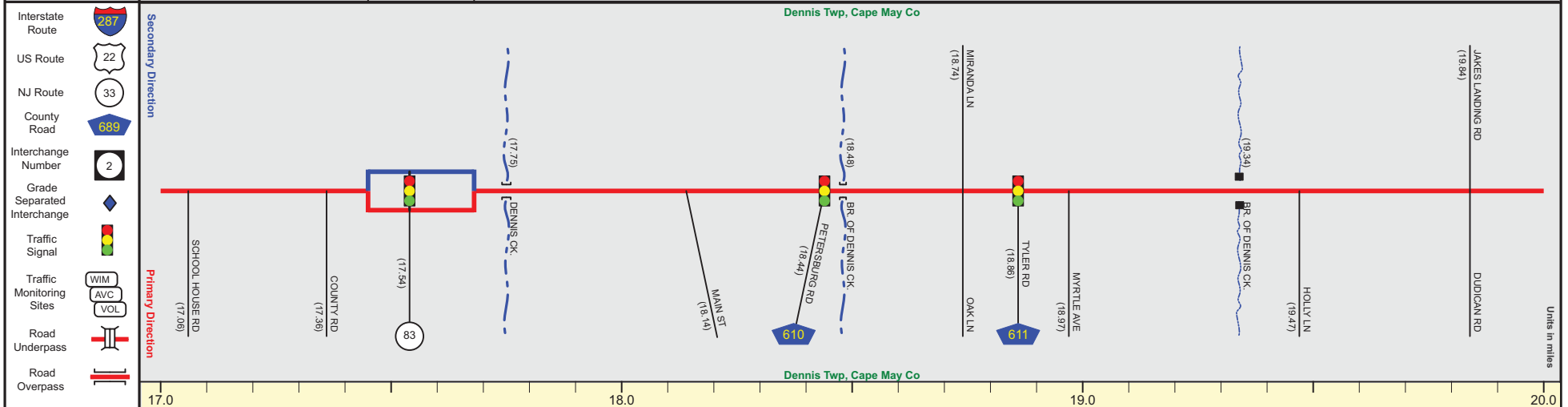
Street Name	Delsea Drive	
Jurisdiction	N.J.D.O.T.	
Functional Class	Rural Minor Arterial	Urban Minor Arterial
Federal Aid - NHS Sy	STP	
Control Section	0507	
Speed Limit	45	50
Number of Lanes	2	
Med. Type	None	
Med. Width	0	
Pavement	24	
Shoulder	8	
Traffic Volume	6,901 (2017)	9,166 (2017)
Traffic Sta. ID	110539	p17810
Structure No.		0507153
Enlarged Views		

# NJ 47 (South to North)

Mile Posts: 17.000 - 20.000



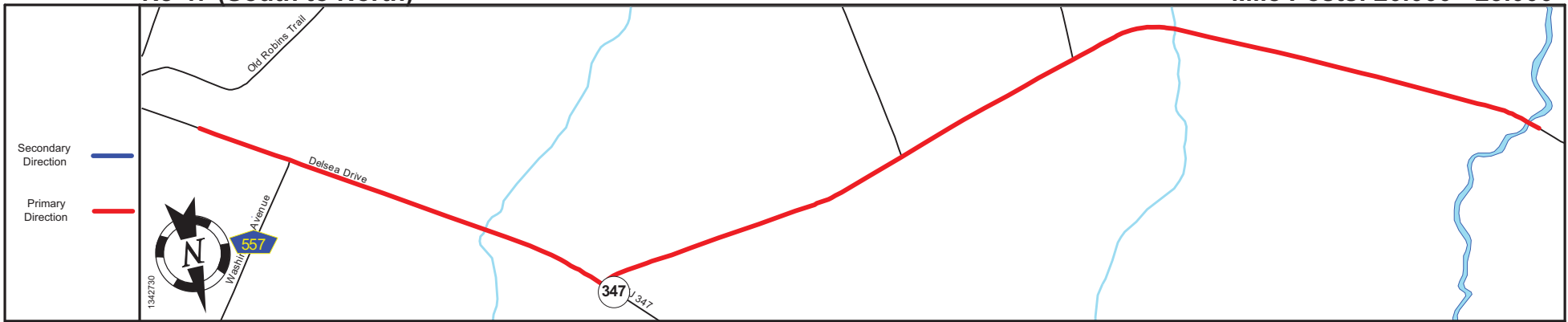
Pavement	12
Shoulder	8
Number of Lanes	1
Speed Limit	45
Street Name	Delsea Road



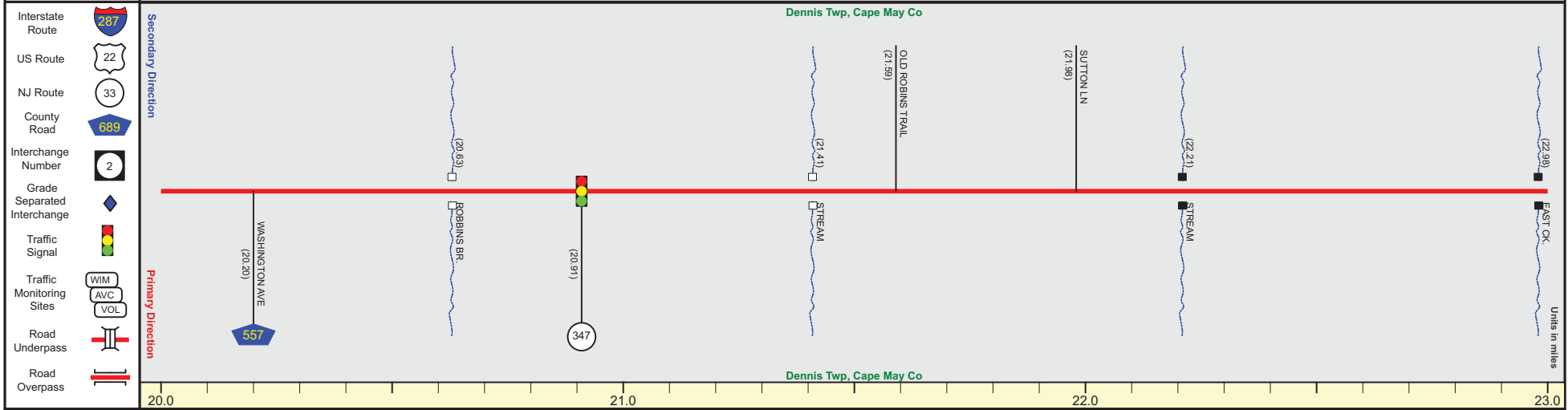
Street Name	Delsea Drive		
Jurisdiction	N.J.D.O.T.		
Functional Class	Urban Minor Arterial	Urban Principal Arterial	Rural Principal Arterial
Federal Aid - NHS Sy	STP		NHS
Control Section	0507		0508
Speed Limit		45	
Number of Lanes	2	1	2
Med. Type	None	Curbed	None
Med. Width	0	VAR	0
Pavement	24		
Shoulder	8	5	8
Traffic Volume	17,369 (2017)	15,372 (2018)	17,776 (2016)
Traffic Sta. ID	p17811	8-4-330	160506
Structure No.		0508150	0508151
Enlarged Views			0508152

SRI = 0000047\_\_

Date last inventoried: April 2014



Pavement	
Shoulder	
Number of Lanes	
Speed Limit	
Street Name	

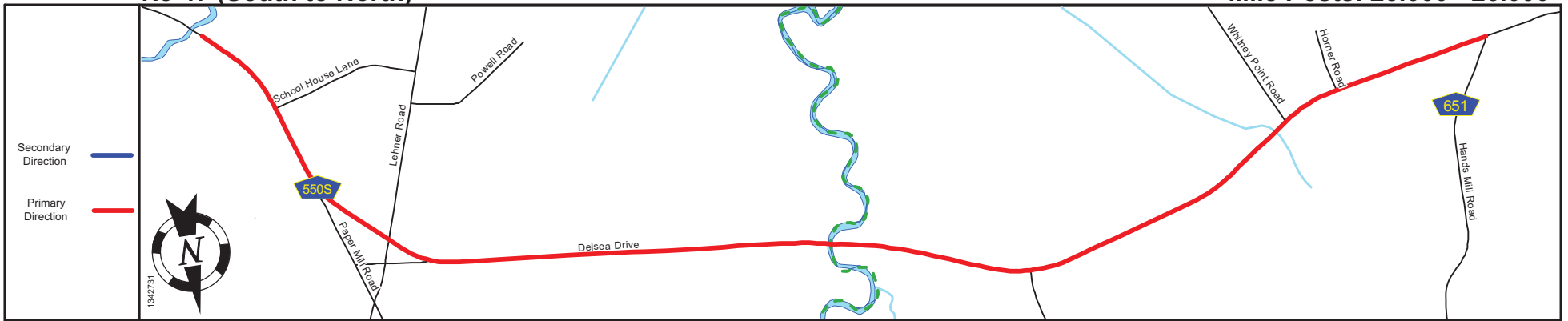


Street Name	Delsea Drive	
Jurisdiction	N.J.D.O.T.	
Functional Class	Rural Principal Arterial	Rural Minor Arterial
Federal Aid - NHS Sy	NHS	STP
Control Section	0508	
Speed Limit	45	50
Number of Lanes	2	
Med. Type	None	
Med. Width	0	
Pavement	24	
Shoulder	8	
Traffic Volume	15,153 (2017)	10,582 (2018) 13,194 (2016) 2,962 (2018)
Traffic Sta. ID	p17812 17ms2a	130515 8-6-024
Structure No.	0508153	
Enlarged Views		

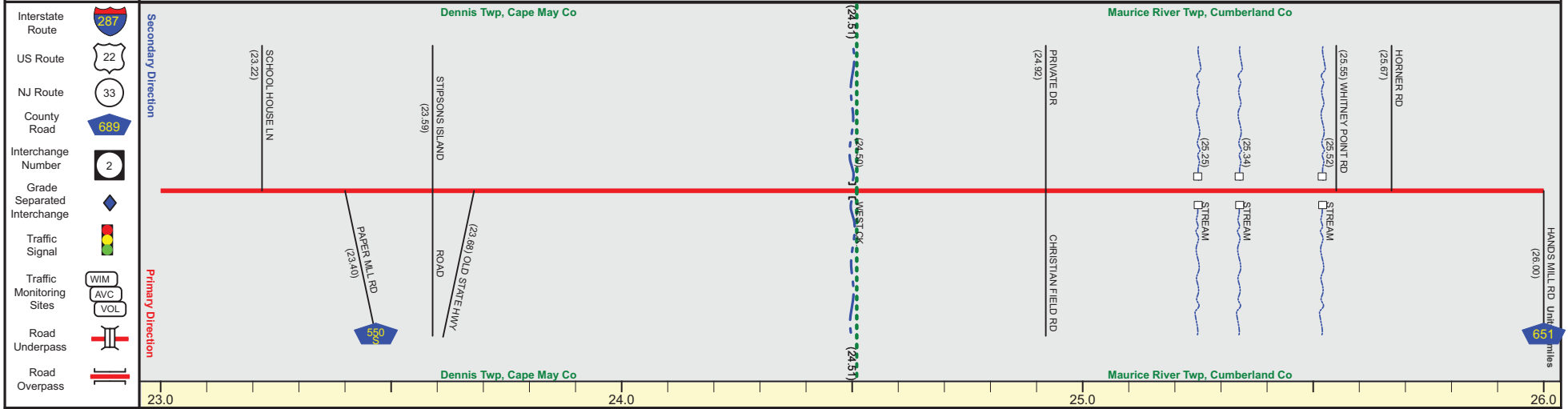


# NJ 47 (South to North)

Mile Posts: 23.000 - 26.000



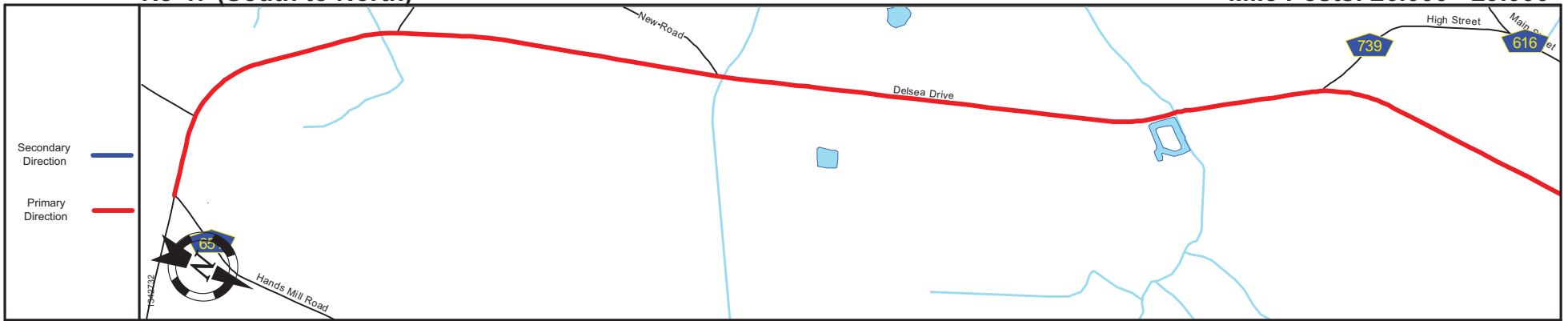
Pavement	
Shoulder	
Number of Lanes	
Speed Limit	
Street Name	



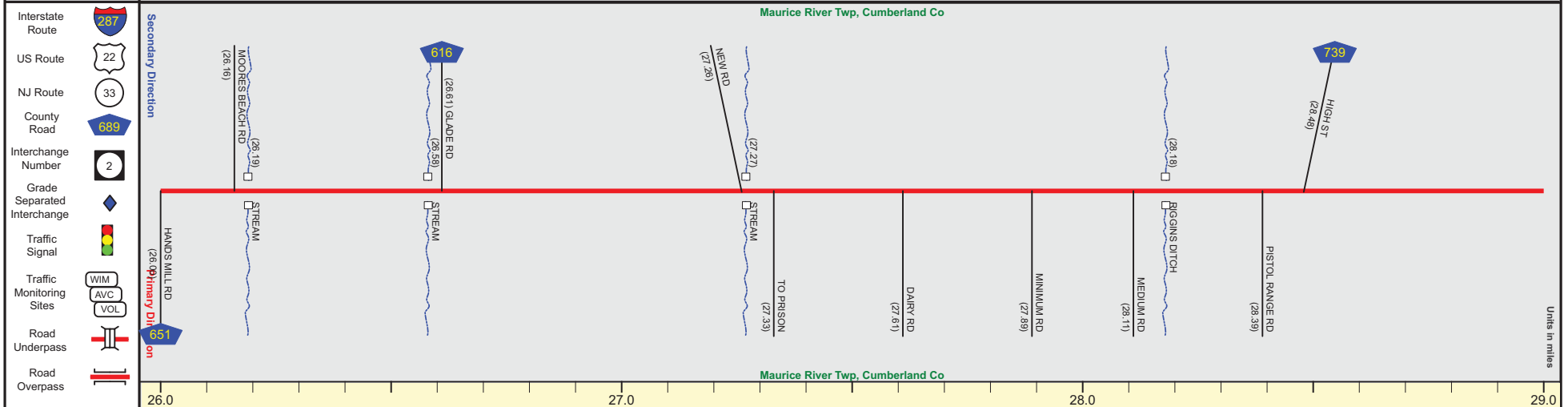
Street Name	Delsea Drive	
Jurisdiction	N.J.D.O.T.	
Functional Class	Rural Minor Arterial	
Federal Aid - NHS Sy	STP	
Control Section	0508	0601
Speed Limit	50	45
Number of Lanes	2	
Med. Type	None	
Med. Width	0	
Pavement	24	
Shoulder	10	8
Traffic Volume	2,661 (2018)	
Traffic Sta. ID	120604	
Structure No.	0508154	
Enlarged Views		

SRI = 0000047\_\_

Date last inventoried: April 2014



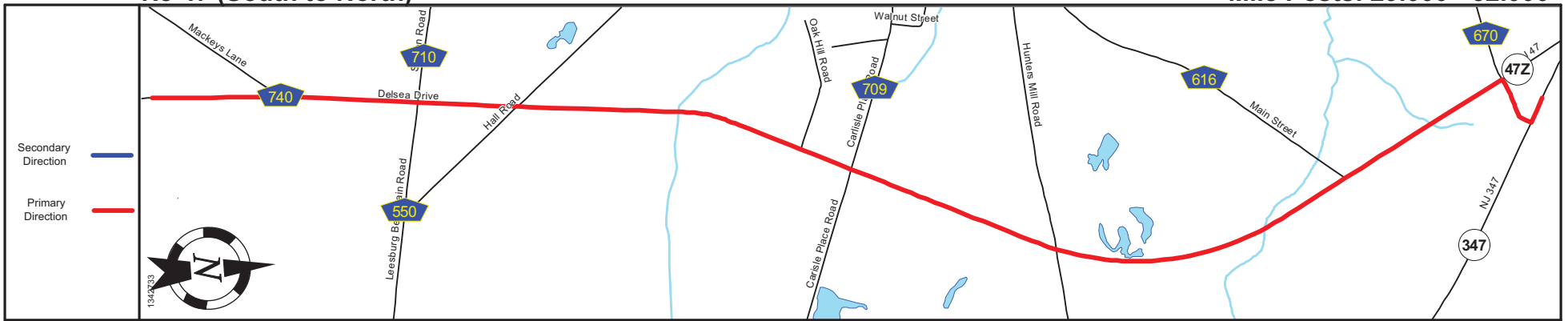
Pavement	
Shoulder	
Number of Lanes	
Speed Limit	
Street Name	



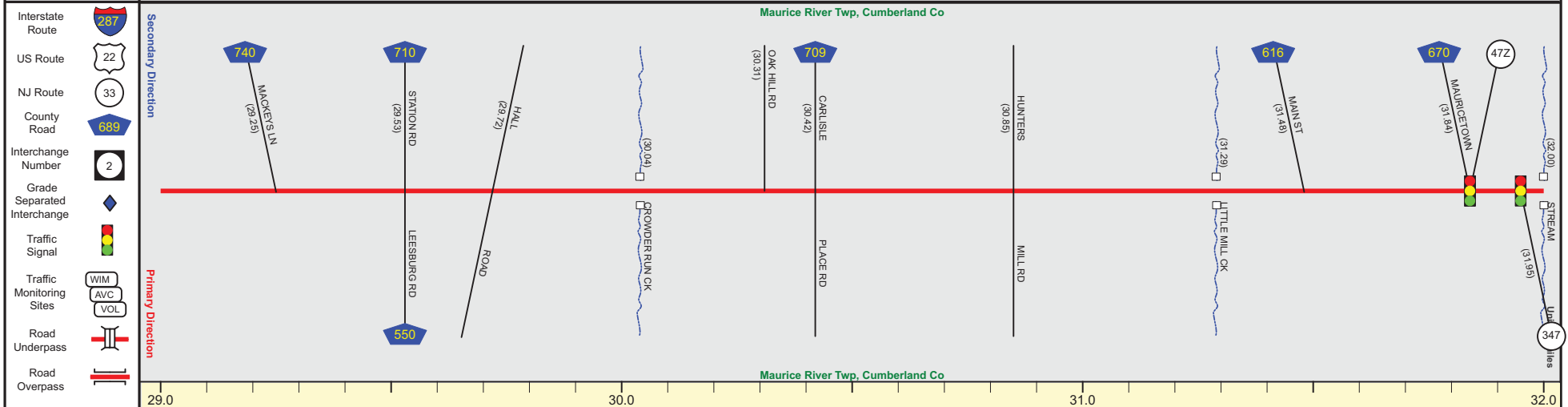
Street Name	Delsea Drive	
Jurisdiction	N.J.D.O.T.	
Functional Class	Rural Minor Arterial	
Federal Aid - NHS Sy	STP	
Control Section	0601	
Speed Limit	45	50
Number of Lanes	2	
Med. Type	None	
Med. Width	0	
Pavement	24	
Shoulder	8	
Traffic Volume	3,053 (2017)	3,614 (2018)
Traffic Sta. ID	8-8,003	120627
Structure No.		
Enlarged Views		

# NJ 47 (South to North)

Mile Posts: 29.000 - 32.000



Pavement	
Shoulder	
Number of Lanes	
Speed Limit	
Street Name	



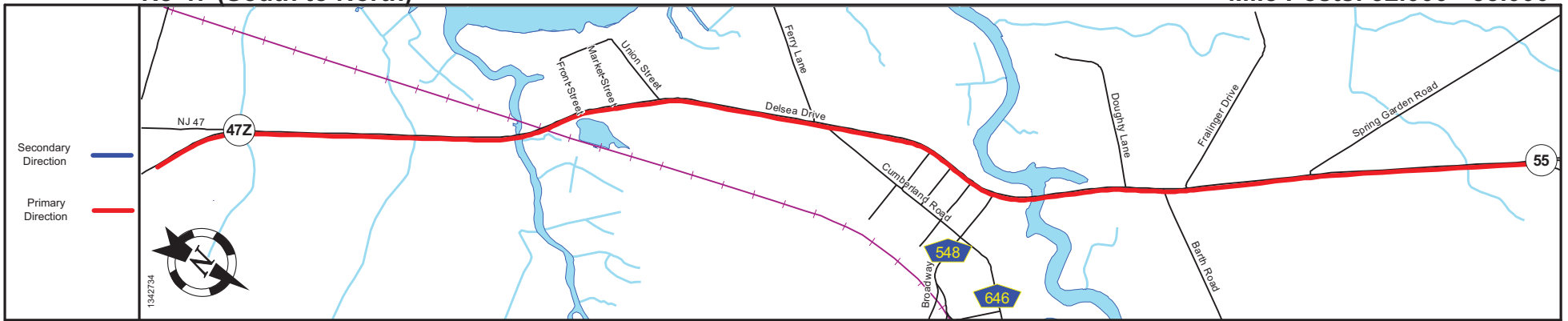
Street Name	Delsea Drive	
Jurisdiction	N.J.D.O.T.	
Functional Class	Rural Minor Arterial	
Federal Aid - NHS Sy	STP	
Control Section	0601	
Speed Limit	50	
Number of Lanes	2	
Med. Type	None	
Med. Width	0	
Pavement	24	
Shoulder	8	
Traffic Volume	7,320 (2017)	6,726 (2017)
Traffic Sta. ID	p17813	8-1028
Structure No.		
Enlarged Views		

SRI = 0000047\_\_

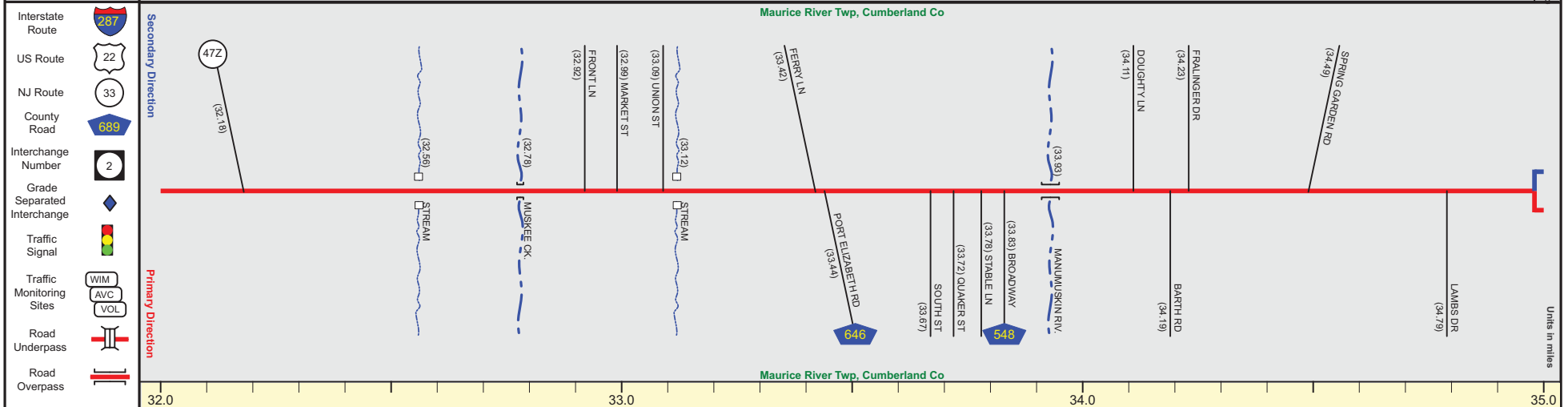
Date last inventoried: April 2014

# NJ 47 (South to North)

Mile Posts: 32.000 - 35.000



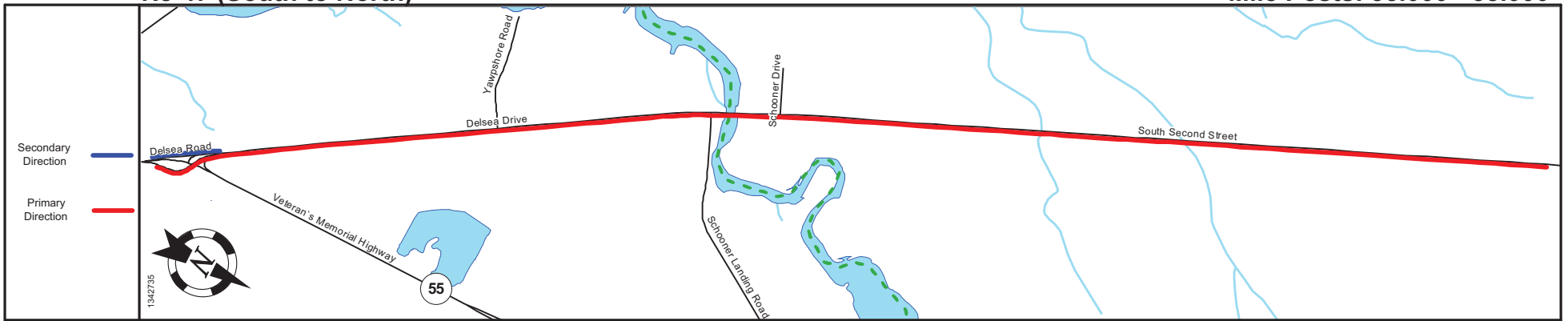
Pavement	-22
Shoulder	0
Number of Lanes	1
Speed Limit	50
Street Name	Delsea Rd



Street Name	Delsea Drive		
Jurisdiction	N.J.D.O.T.		
Functional Class	Rural Principal Arterial		
Federal Aid - NHS Sy	NHS		
Control Section	0601		
Speed Limit	50	45	50
Number of Lanes	2		
Med. Type	None		
Med. Width	0		
Pavement	24		
Shoulder	8		
Traffic Volume	15,578 (2016)	15,434 (2018)	17,681 (2017)
Traffic Sta. ID	8-4308	120605	p17814
Structure No.	0601150	0601151	
Enlarged Views			

SRI = 0000047\_\_

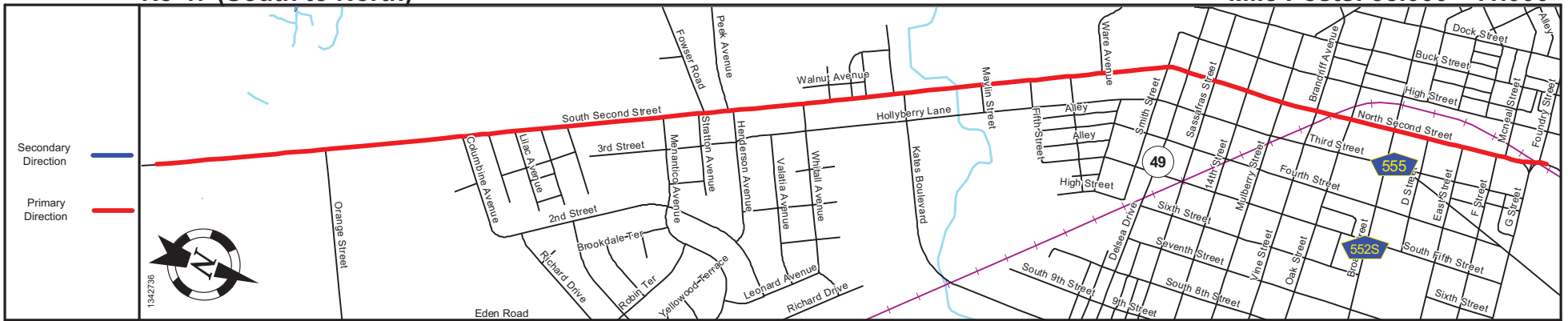
Date last inventoried: April 2014



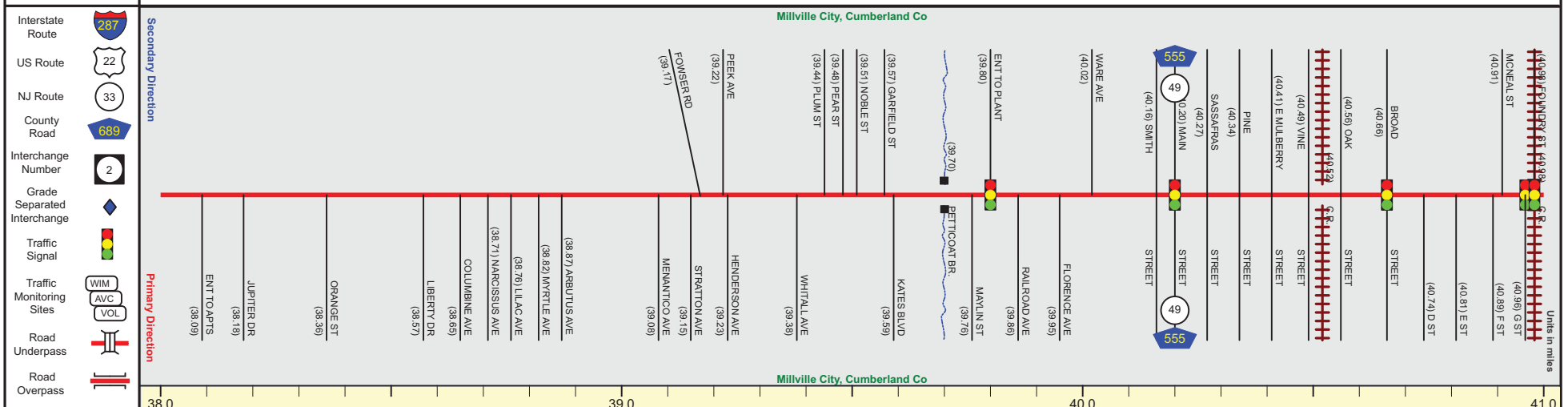
Pavement	22
Shoulder	0
Number of Lanes	1
Speed Limit	50
Street Name	Delsea Road

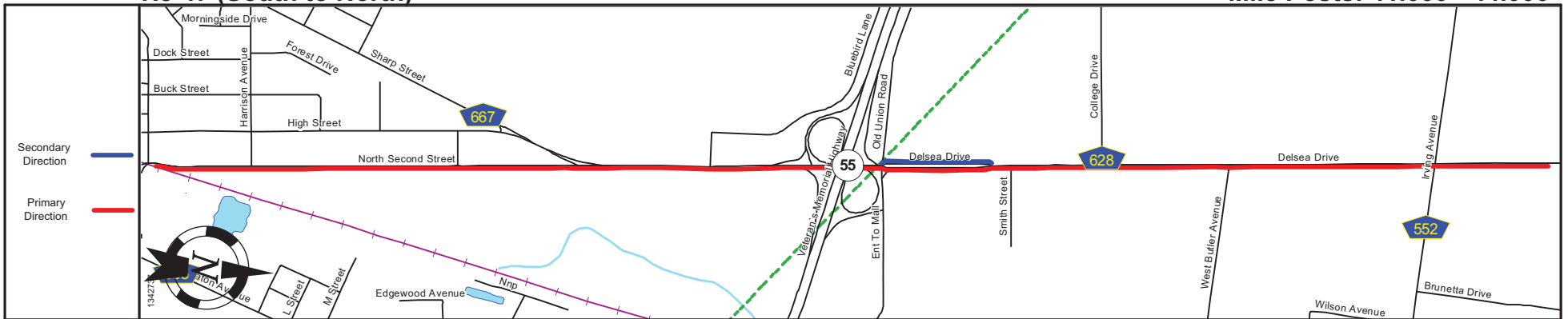


Street Name	Delsea Drive		South Second Street	
Jurisdiction	N.J.D.O.T.			
Functional Class	Rural Principal Arterial	Rural Minor Arterial	Urban Minor Arterial	
Federal Aid - NHS Sy	NHS		STP	
Control Section	0601			
Speed Limit	50		45	
Number of Lanes	1	2		
Med. Type	Curbed	None		
Med. Width	VAR	0		
Pavement	22	24		
Shoulder	0	8		
Traffic Volume	2,155 (2018)		2,120 (2017)	
Traffic Sta. ID	8-5025		c17802	
Structure No.	0601152			
Enlarged Views				

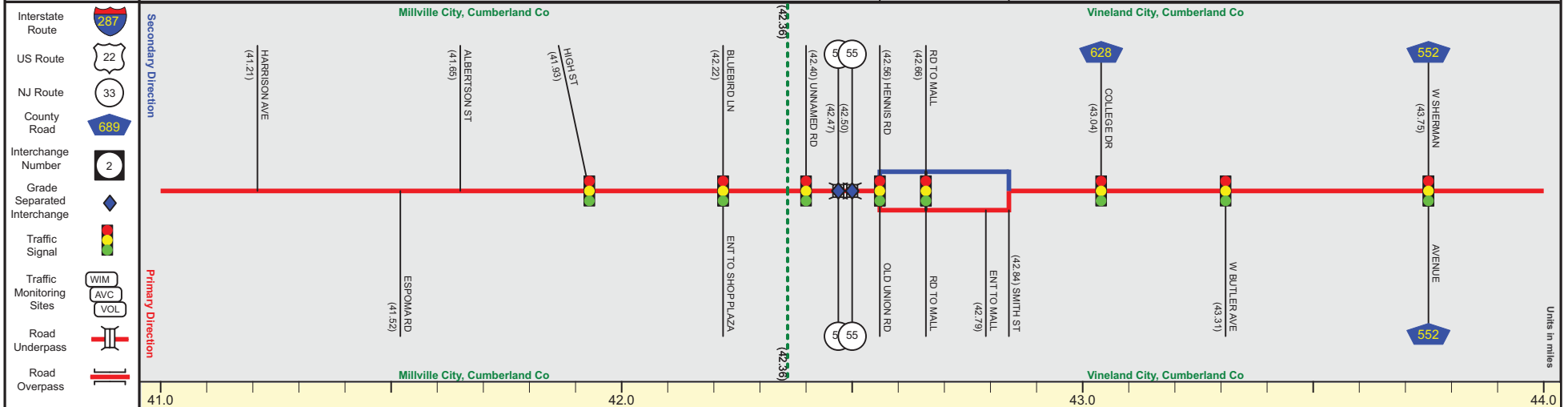


Pavement	
Shoulder	
Number of Lanes	
Speed Limit	
Street Name	

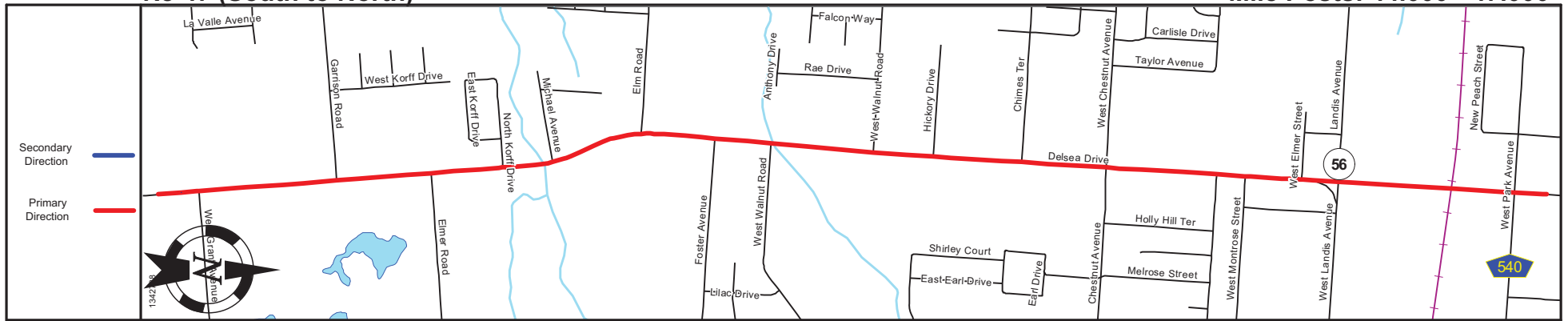




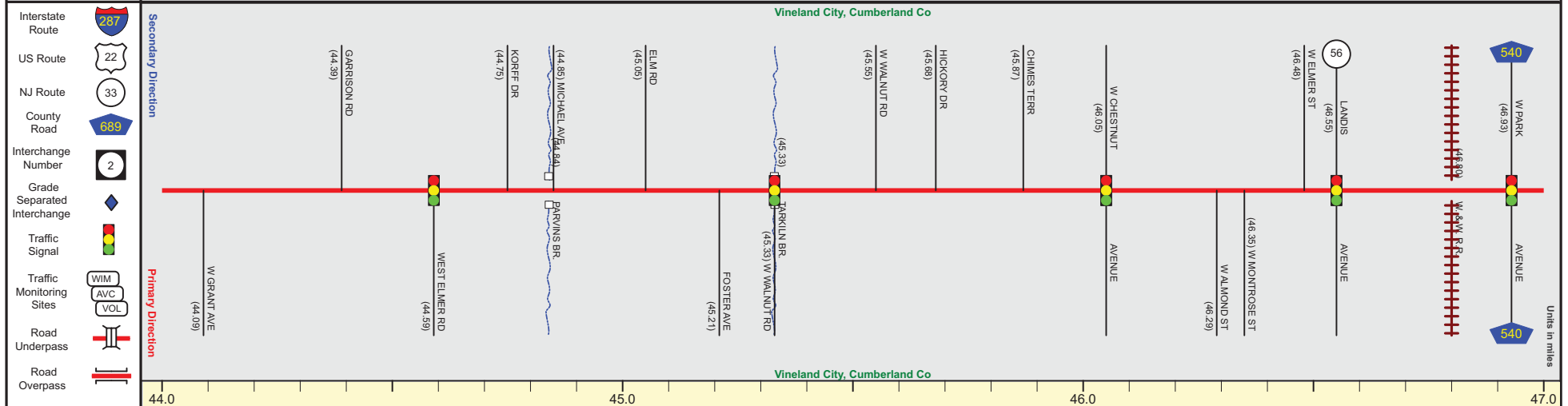
Pavement	24
Shoulder	3
Number of Lanes	2
Speed Limit	45
Street Name	Delsea Drive



Street Name	North Second Street					Delsea Drive					
Jurisdiction	N.J.D.O.T.										
Functional Class	Urban Minor Arterial										
Federal Aid - NHS Sy	STP										
Control Section	0602										
Speed Limit	35								45		
Number of Lanes		3			5		3		4	2	
Med. Type		None					Curbed			None	
Med. Width		0					4			0	
Pavement		40			72		36		60	24	
Shoulder		0		4		3			8	12	
Traffic Volume	14,385,(2017)	11,985,(2016)		31,458,(2018)		38,499,(2016)					
Traffic Sta. ID	7-1-025	16002		8-5-079		c160705		0609164			
Structure No.						0609165					
Enlarged Views											



Pavement	
Shoulder	
Number of Lanes	
Speed Limit	
Street Name	

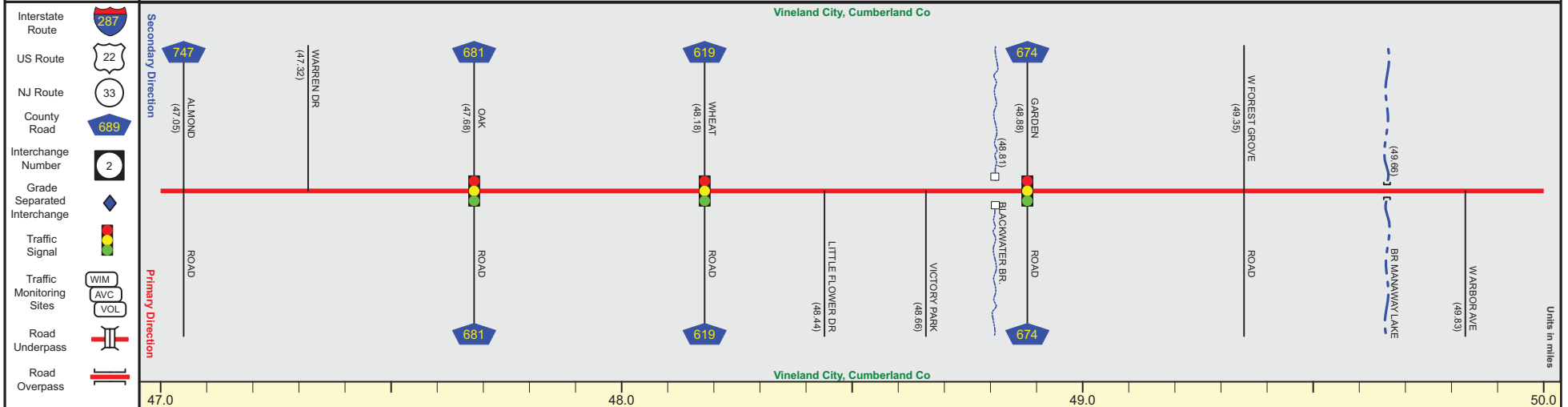


Street Name	Delsea Drive		Nello Melini Memorial Highway	
Jurisdiction	N.J.D.O.T.			
Functional Class	Urban Minor Arterial			
Federal Aid - NHS Sy	STP			
Control Section	0602		0603	
Speed Limit	45		40	
Number of Lanes	2			
Med. Type	None			
Med. Width	0			
Pavement	24		36	36
Shoulder	12		6	6
Traffic Volume	17,926 (2018)	20,327 (2017)	20,753 (2018)	21,455 (2017)
Traffic Sta. ID	120610	8-5-315	120611	895-305
Structure No.	0602150			
Enlarged Views				

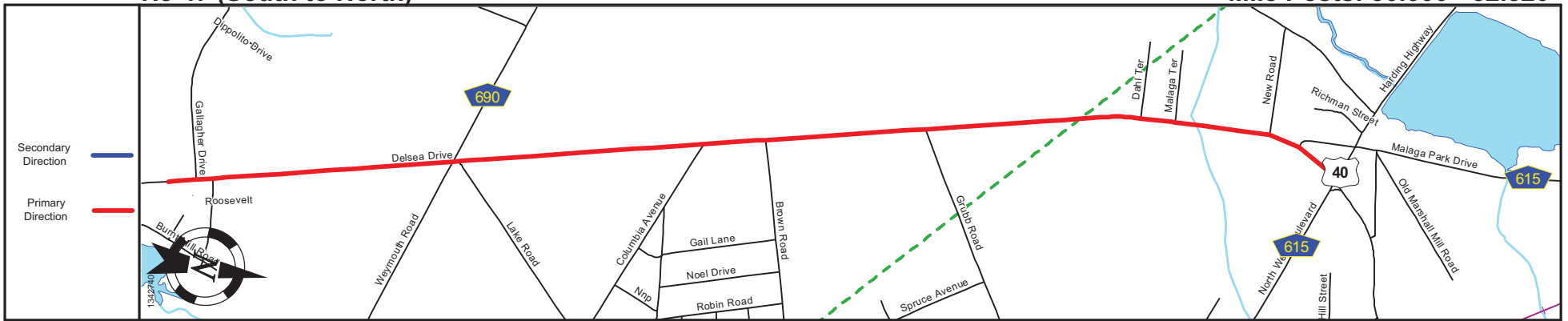




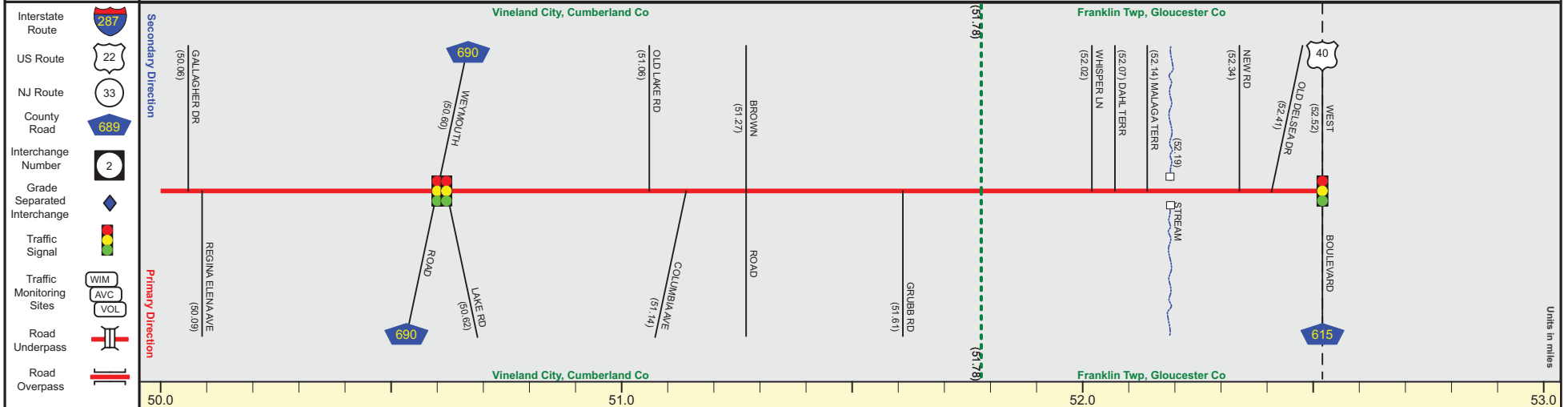
Pavement	
Shoulder	
Number of Lanes	
Speed Limit	
Street Name	



Street Name	Nello Melini Memorial Highway		Delsea Drive	
Jurisdiction	N.J.D.O.T.			
Functional Class	Urban Minor Arterial			
Federal Aid - NHS Sy	STP			
Control Section	0603			
Speed Limit	40		50	
Number of Lanes			2	
Med. Type	None			
Med. Width	0			
Pavement	36		24	
Shoulder	6		8	
Traffic Volume	15,718 (2018)		16,053 (2017)	
Traffic Sta. ID	120612		8-5-028	
Structure No.			0603150	0603151
Enlarged Views				



Pavement	
Shoulder	
Number of Lanes	
Speed Limit	
Street Name	

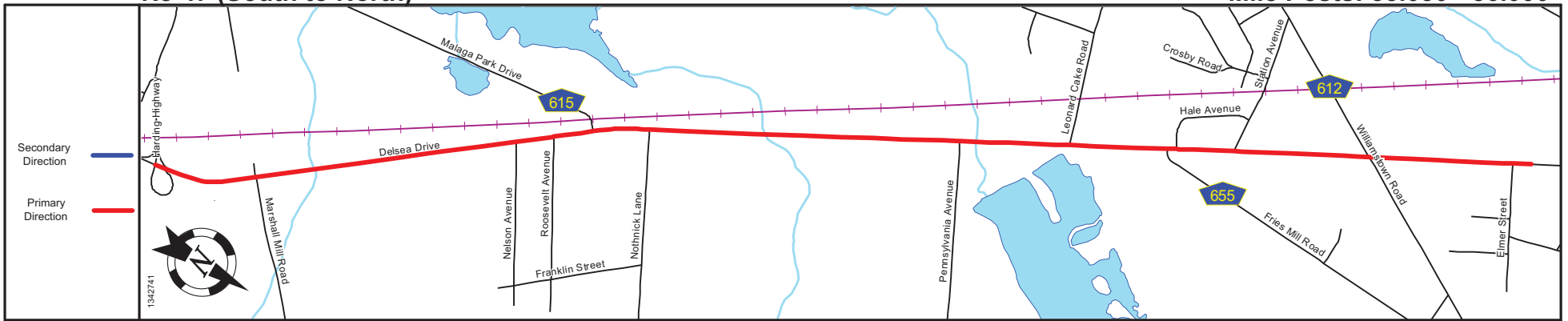


Street Name	Delsea Drive	
Jurisdiction	N.J.D.O.T.	
Functional Class	Urban Minor Arterial	
Federal Aid - NHS Sy	STP	
Control Section	0603	0812
Speed Limit	50	40
Number of Lanes	2	3
Med. Type	None	
Med. Width	0	
Pavement	24	36
Shoulder	8	
Traffic Volume		0812150
Traffic Sta. ID		
Structure No.		
Enlarged Views		

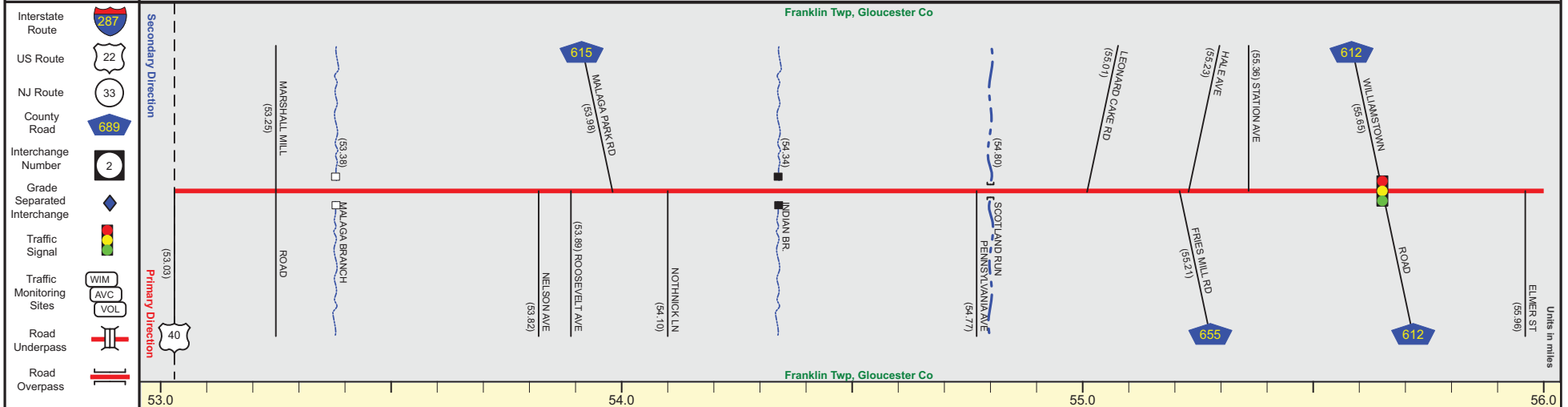
MP 52.42 = Begin Conc. With US 40 MP 26.71  
 MP 52.52 = 53.03 Sep NJ 40 MP 26.71-27.21

# NJ 47 (South to North)

Mile Posts: 53.030 - 56.000



Pavement	
Shoulder	
Number of Lanes	
Speed Limit	
Street Name	



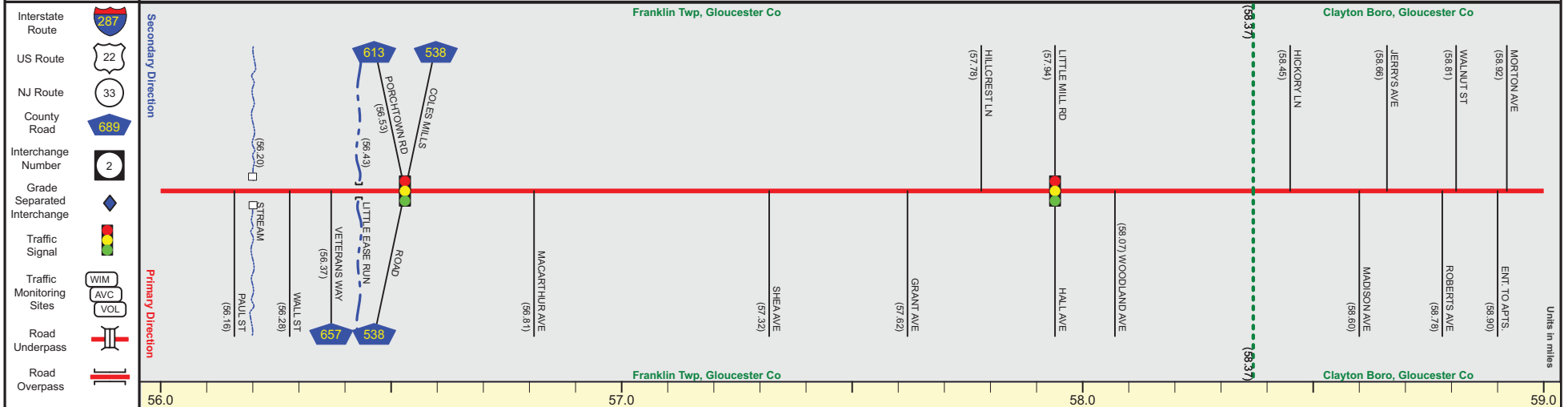
Street Name	Delsea Drive	
Jurisdiction	N.J.D.O.T.	
Functional Class	Urban Minor Arterial	
Federal Aid - NHS Sy	STP	
Control Section	0837	
Speed Limit	40	50
Number of Lanes	2	
Med. Type	None	
Med. Width	0	
Pavement	24	
Shoulder	8	
Traffic Volume	10,857 (2017)	7,569 (2017)
Traffic Sta. ID	170803	s1706
Structure No.	0812152	0837151 0837152
Enlarged Views		

SRI = 0000047\_\_

Date last inventoried: April 2014



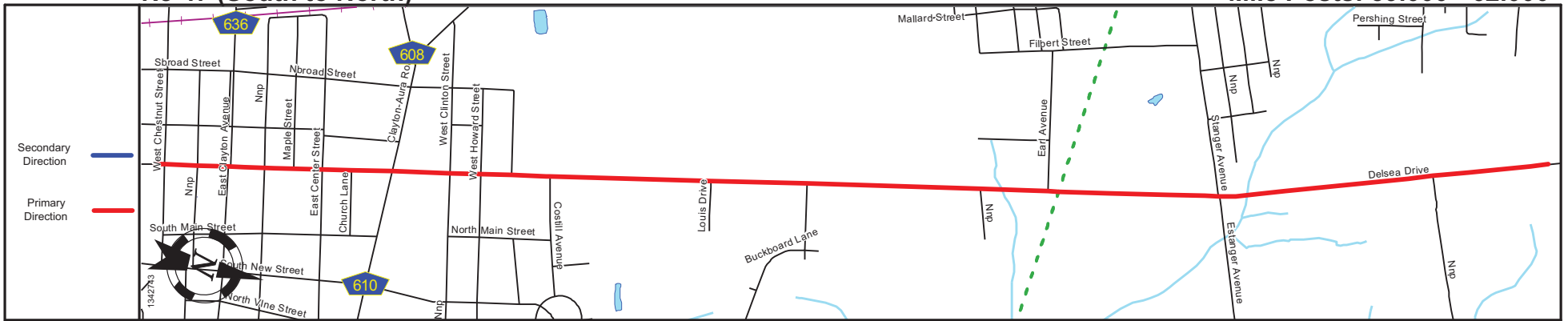
Pavement	
Shoulder	
Number of Lanes	
Speed Limit	
Street Name	



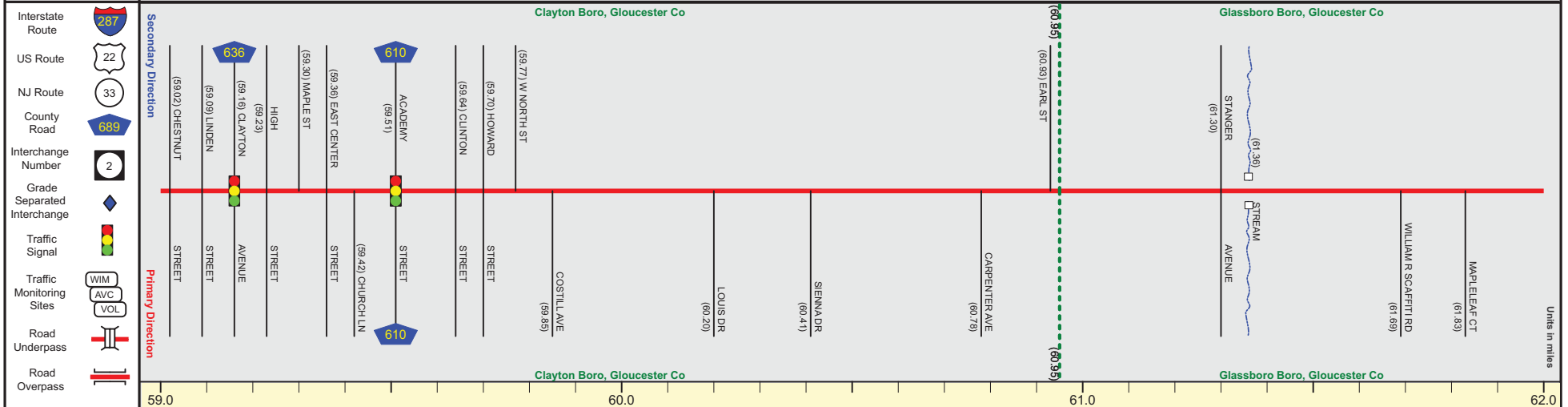
Street Name	Delsea Drive									
Jurisdiction	N.J.D.O.T.									
Functional Class	Urban Minor Arterial					Urban Minor Arterial				
Federal Aid - NHS Sy	STP									
Control Section	0837									
Speed Limit	50	40	35	40	50	40				
Number of Lanes	2									
Med. Type	None									
Med. Width	0									
Pavement	24	40	24	30						
Shoulder	8	0	8	6						
Traffic Volume	8,830 (2018)									
Traffic Sta. ID	90806									
Structure No.	0837153									
Enlarged Views										

# NJ 47 (South to North)

Mile Posts: 59.000 - 62.000

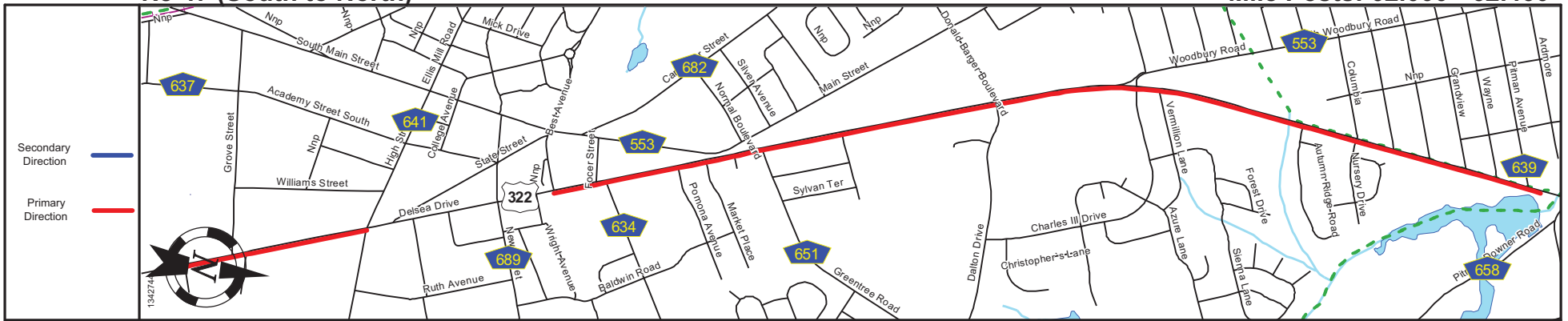


Pavement	
Shoulder	
Number of Lanes	
Speed Limit	
Street Name	

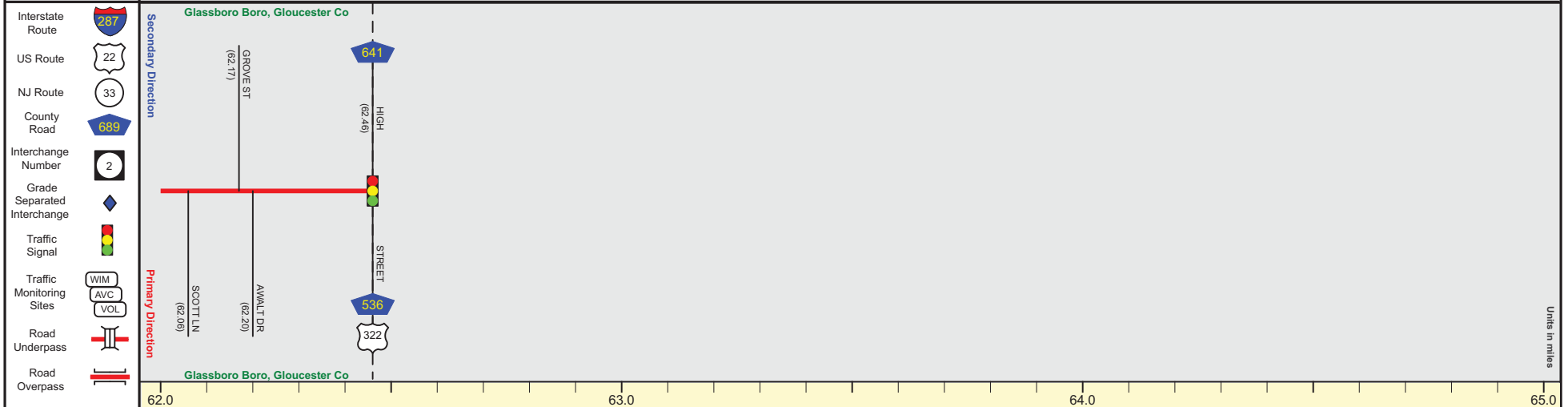


SRI = 0000047\_\_

Date last inventoried: April 2014



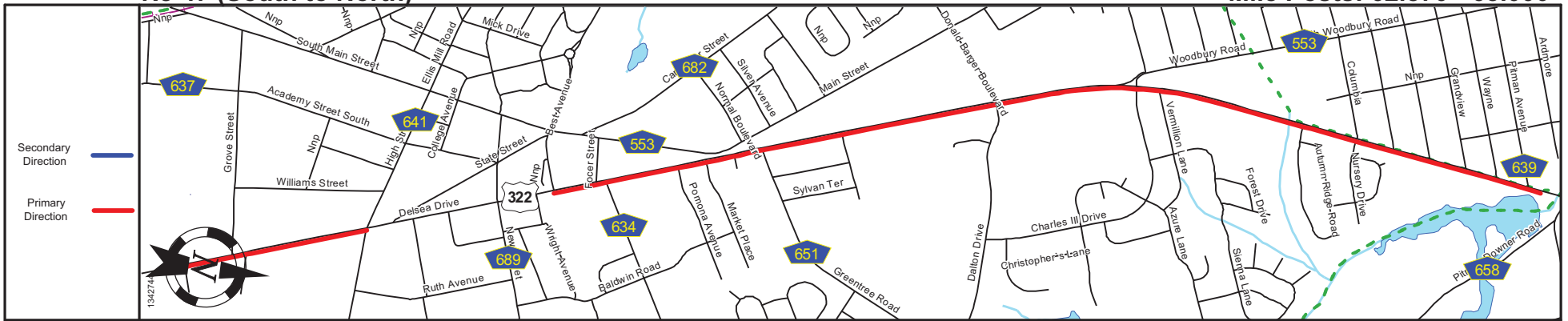
Pavement	
Shoulder	
Number of Lanes	
Speed Limit	
Street Name	



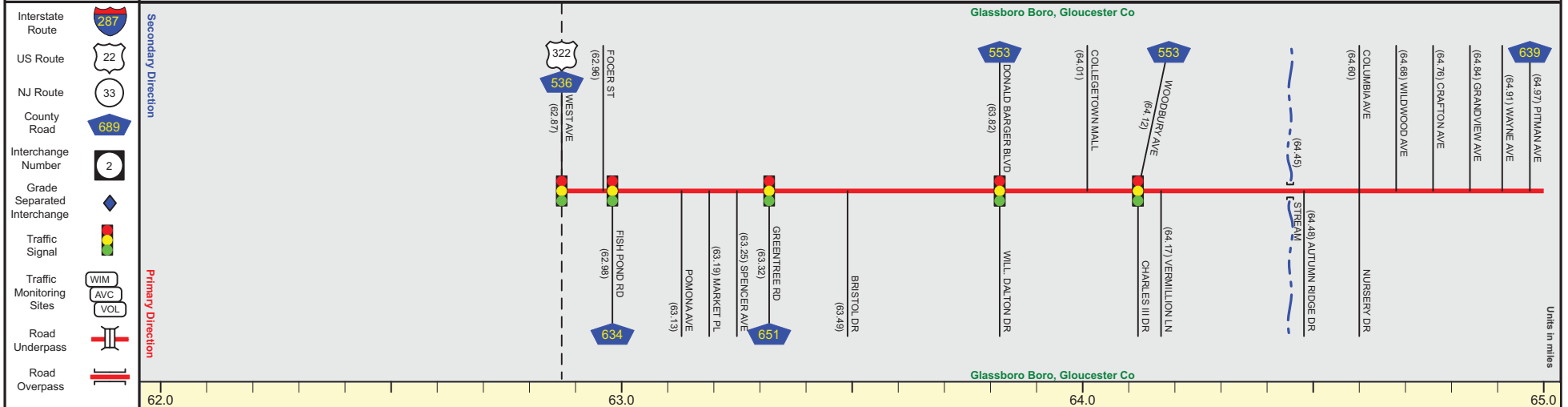
Street Name	Delsea Drive		MP 62.46 = Begin Conc. With US 322 MP 18.25 MP 62.46-62.87 See US 322 MP 17.84-18.25
Jurisdiction	N.J.D.O.T.		
Functional Class	Urban Minor Arterial		
Federal Aid - NHS Sy	STP		
Control Section	0837		
Speed Limit	45	35	
Number of Lanes	2		
Med. Type	None		
Med. Width	0		
Pavement	24	40	
Shoulder	8	0	
Traffic Volume			
Traffic Sta. ID			
Structure No.			
Enlarged Views			

# NJ 47 (South to North)

Mile Posts: 62.870 - 65.000



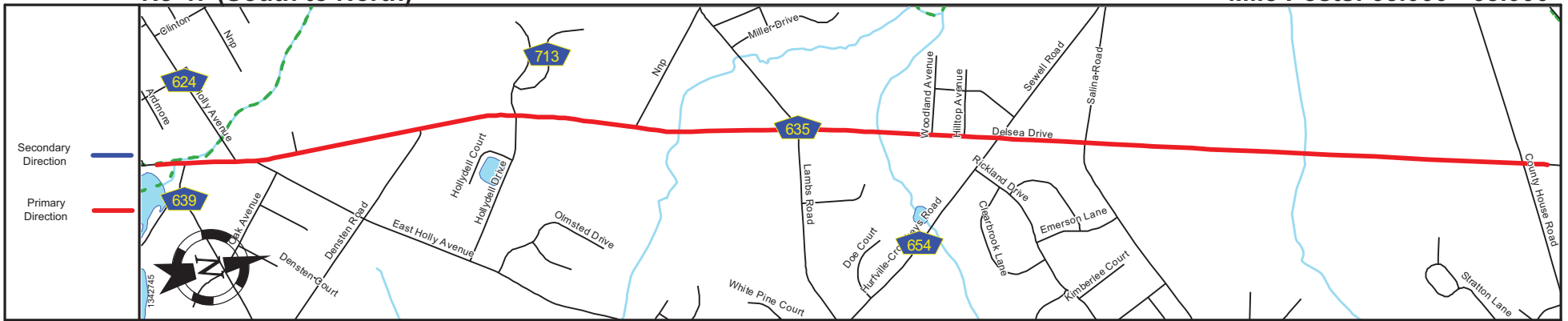
Pavement	
Shoulder	
Number of Lanes	
Speed Limit	
Street Name	



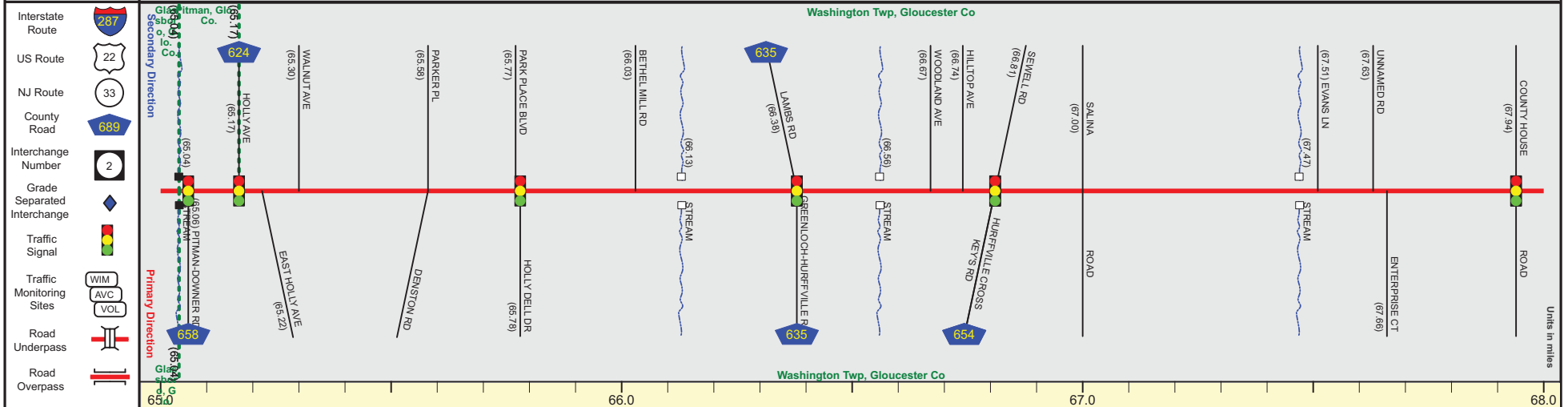
Street Name	Delsea Drive	
Jurisdiction	N.J.D.O.T.	
Functional Class	Urban Principal Arterial	Urban Minor Arterial
Federal Aid - NHS Sy	NHS	STP
Control Section	0813	
Speed Limit	35	45
Number of Lanes	2	5
Med. Type	None	
Med. Width	0	
Pavement	40	66
Shoulder	0	15
Traffic Volume		10
Traffic Sta. ID		12
Structure No.		0813150
Enlarged Views		

SRI = 0000047\_\_

Date last inventoried: April 2014



Pavement	
Shoulder	
Number of Lanes	
Speed Limit	
Street Name	

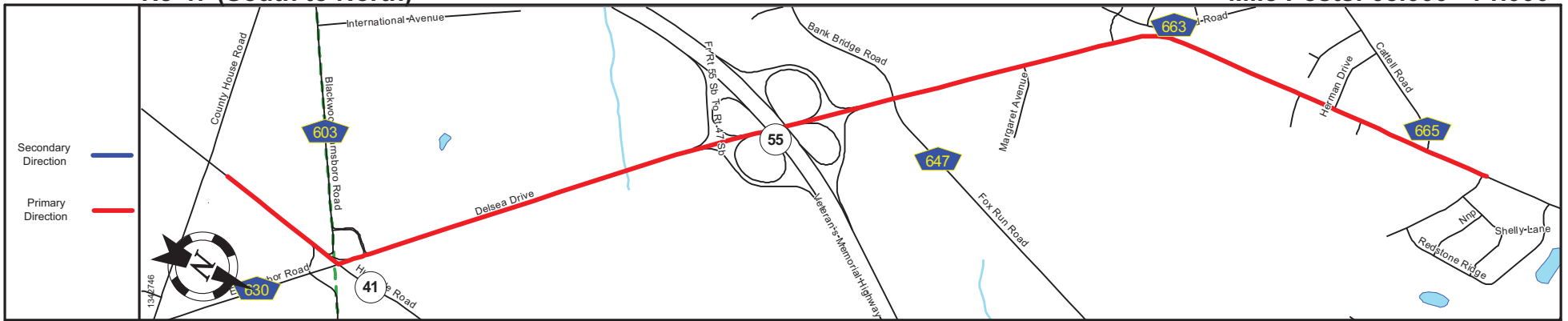


Street Name	Delsea Drive			
Jurisdiction	N.J.D.O.T.			
Functional Class	Urban Minor Arterial			
Federal Aid - NHS Sy	STP			
Control Section	0813			
Speed Limit	45	50	45	50
Number of Lanes	2			
Med. Type	None			
Med. Width	0			
Pavement	24	22	24	
Shoulder	12	8	6	
Traffic Volume	11,249,(2018)			14,177,(2016)
Traffic Sta. ID	7-6-027			7-5-306
Structure No.	0813150	0813151	0813152	
Enlarged Views				

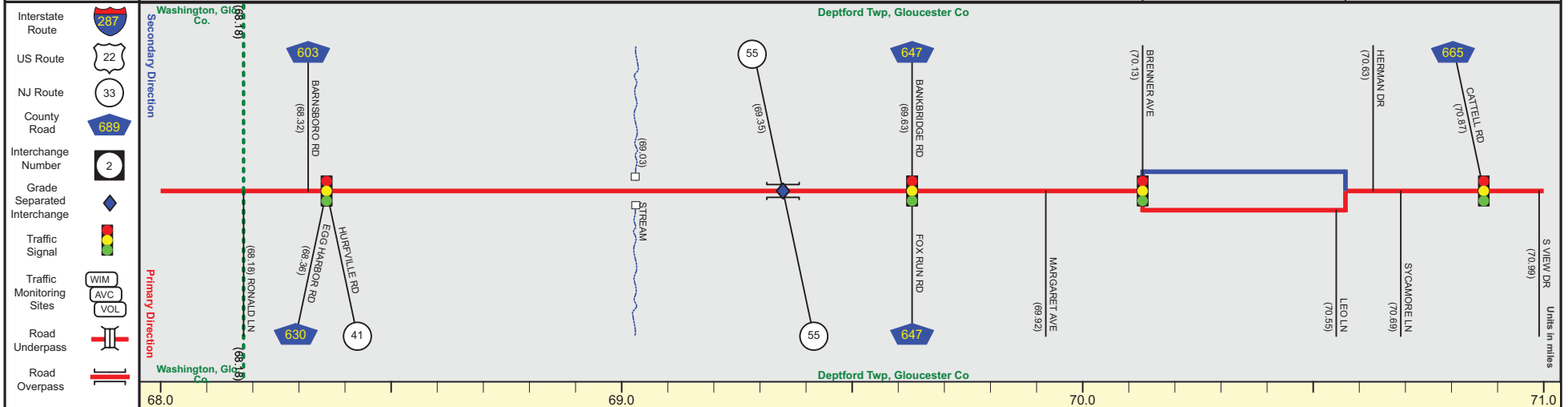


# NJ 47 (South to North)

Mile Posts: 68.000 - 71.000



Pavement	8
Shoulder	12
Number of Lanes	1
Speed Limit	45
Street Name	Delsea Drive



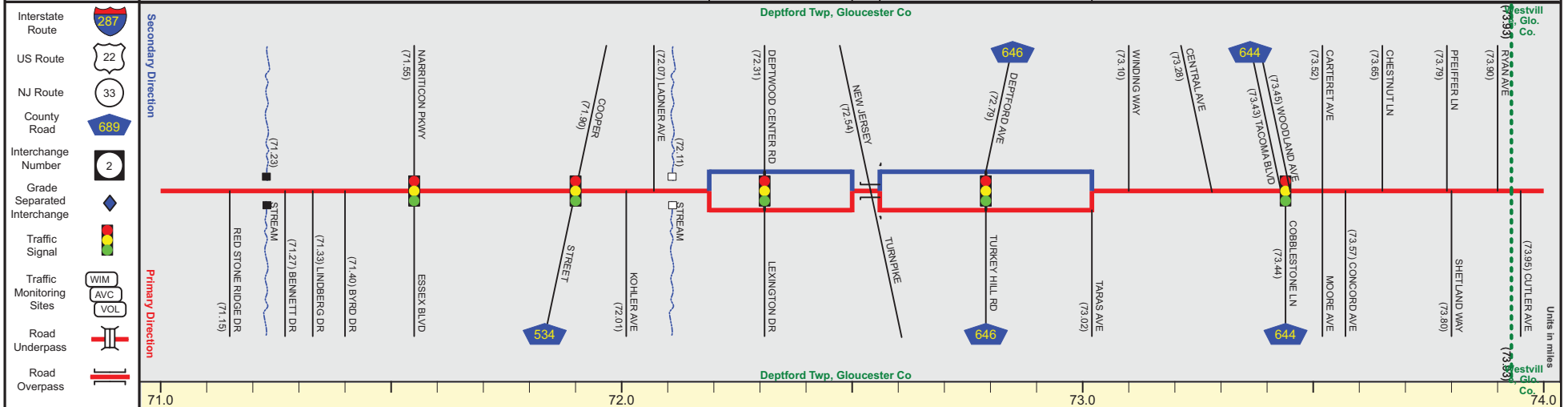
Street Name	Delsea Drive	
Jurisdiction	N.J.D.O.T.	
Functional Class	Urban Minor Arterial	
Federal Aid - NHS Sy	STP	
Control Section	0813	0814
Speed Limit	50	45
Number of Lanes	2	1
Med. Type	None	Painted/Unprotected
Med. Width	0	12
Pavement	24	24
Shoulder	6	8
Traffic Volume		14,446 (2016)
Traffic Sta. ID		130817
Structure No.	0832162	
Enlarged Views		

SRI = 0000047\_\_

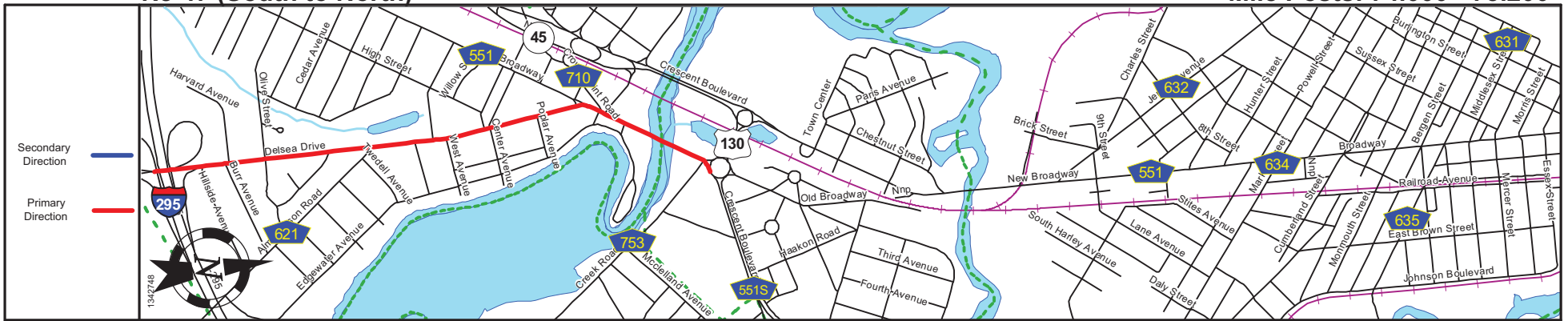
Date last inventoried: April 2014



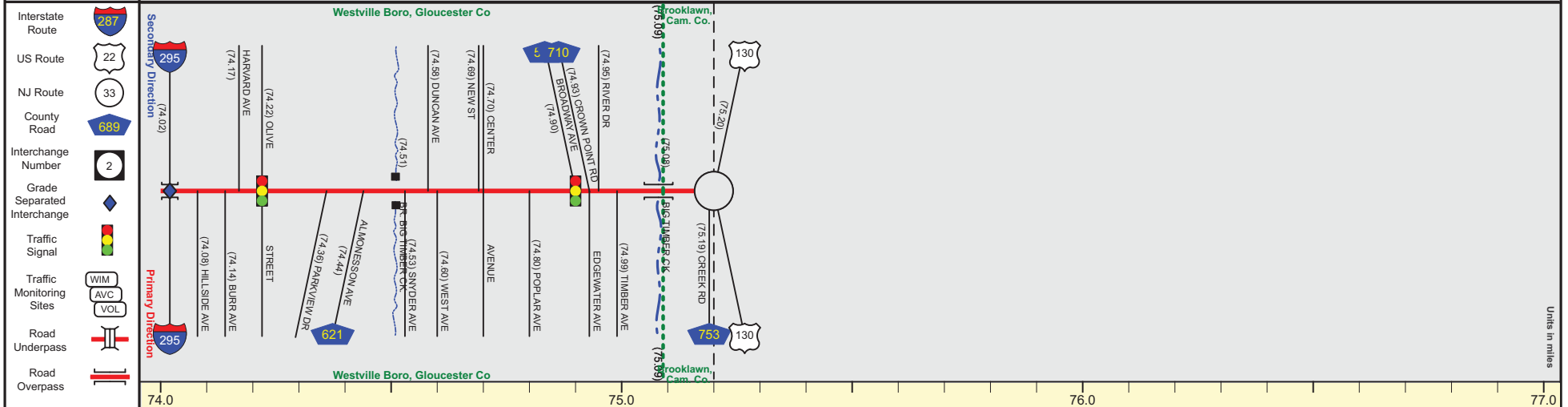
Pavement	24	12
Shoulder	10	10
Number of Lanes	2 + 1	1
Speed Limit	40	40
Street Name	Delsea Drive	Delsea Drive



Street Name	Delsea Drive	
Jurisdiction	N.J.D.O.T.	
Functional Class	Urban Minor Arterial	
Federal Aid - NHS Sy	STP	
Control Section	0814	0815
Speed Limit	45	40
Number of Lanes	2	1 + 2 + 1 + 2
Med. Type	None	Painted/Unprotected
Med. Width	0	12
Pavement	24	12
Shoulder	8	10
Traffic Volume	17,720 (2018)	15,136 (2017)
Traffic Sta. ID	90807	7-6-029
Structure No.	0814150	M022810
Enlarged Views		



Pavement	
Shoulder	
Number of Lanes	
Speed Limit	
Street Name	



Street Name	Delsea Drive		
Jurisdiction	N.J.D.O.T.		
Functional Class	Urban Minor Arterial		
Federal Aid - NHS Sy	STP		
Control Section	0815		0415
Speed Limit	40		35
Number of Lanes	2		4
Med. Type	None		
Med. Width	0		
Pavement	24		40
Shoulder	10		0
Traffic Volume	9,763 (2018)	7,386 (2017)	12,815 (2017)
Traffic Sta. ID	90808	s17719	s17720
Structure No.	0815150	0815151	0815152
Enlarged Views			

End NJ 47 MP=75.20