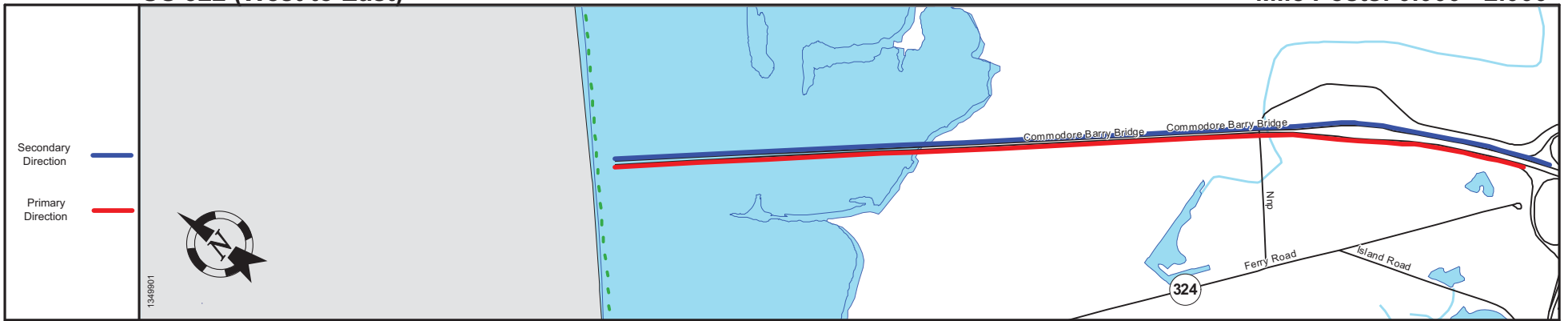
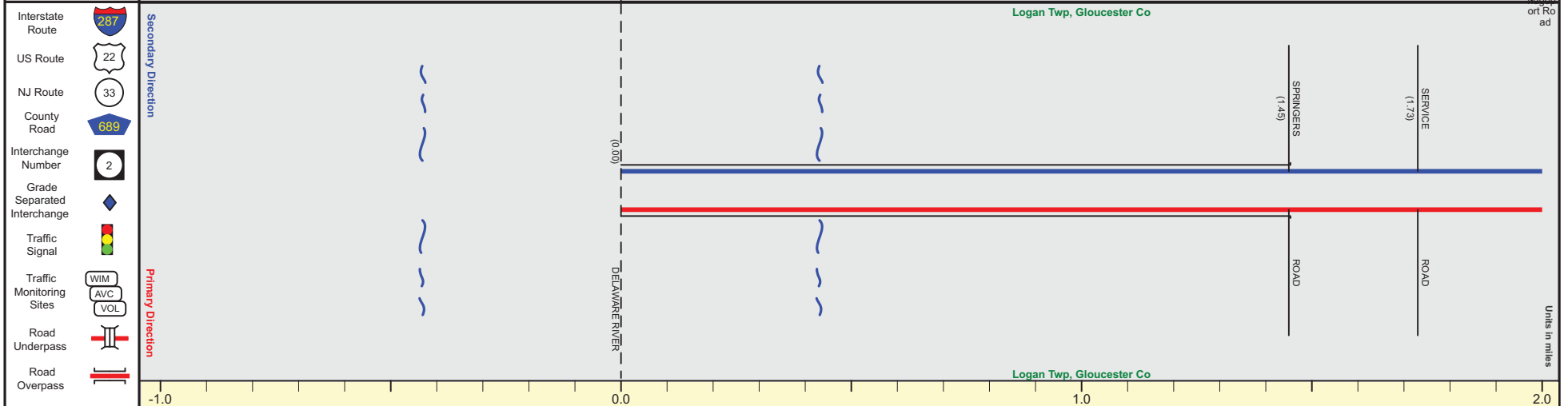


# US 322 (West to East)

Mile Posts: 0.000 - 2.000



|                 |                        |
|-----------------|------------------------|
| Pavement        | 24                     |
| Shoulder        | 12                     |
| Number of Lanes | 2                      |
| Speed Limit     | 45                     |
| Street Name     | Commodore Barry Bridge |



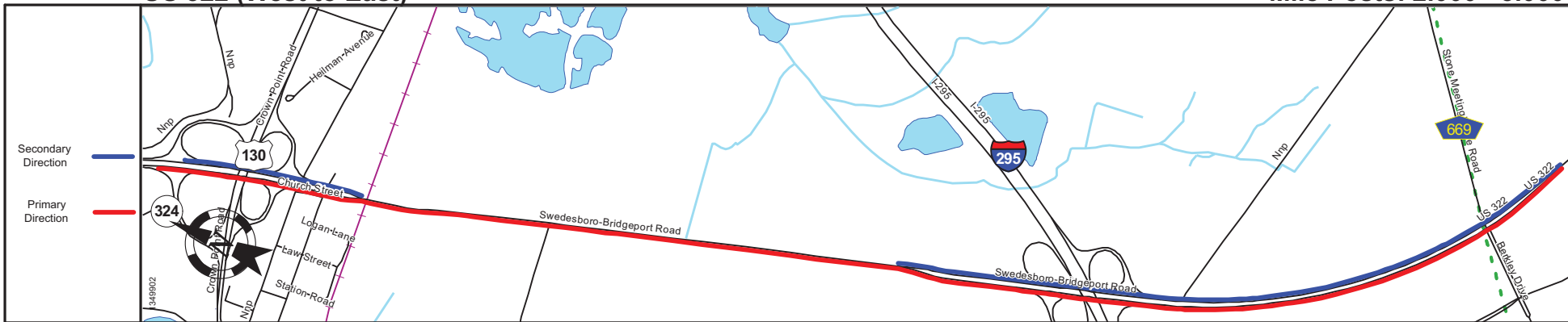
|                      |                               |
|----------------------|-------------------------------|
| Street Name          | Commodore Barry Bridge        |
| Jurisdiction         | Delaware River Port Authority |
| Functional Class     | Urban Principal Arterial      |
| Federal Aid - NHS Sy | NHS                           |
| Control Section      | 0824                          |
| Speed Limit          | 45                            |
| Number of Lanes      | 3 + 2                         |
| Med. Type            | Positive                      |
| Med. Width           | VAR                           |
| Pavement             | 36 + 24                       |
| Shoulder             | 0 + 12                        |
| Traffic Volume       |                               |
| Traffic Sta. ID      |                               |
| Structure No.        | 4500001                       |
| Enlarged Views       |                               |

SRI = 0000322\_\_

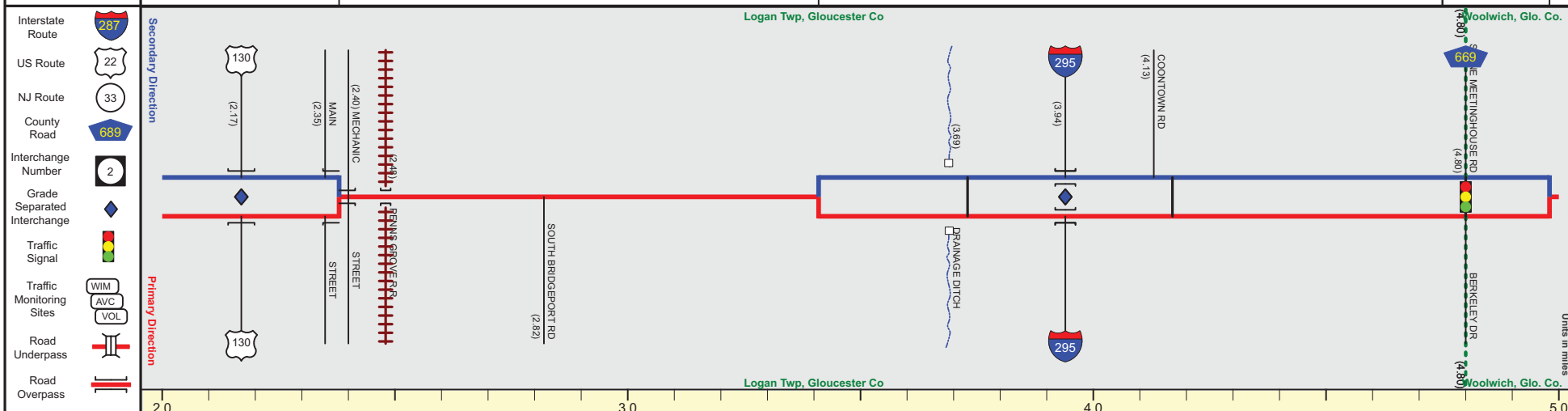
Date last inventoried: May 2017

# US 322 (West to East)

Mile Posts: 2.000 - 5.000



|                 |                            |  |  |                            |        |
|-----------------|----------------------------|--|--|----------------------------|--------|
| Pavement        | 24                         |  |  | 24                         |        |
| Shoulder        | 12                         |  |  | 10                         | 3      |
| Number of Lanes | 2                          |  |  | 2                          | 1      |
| Speed Limit     | 45                         |  |  | 45                         |        |
| Street Name     | Swedesboro-Bridgeport Road |  |  | Swedesboro-Bridgeport Road |        |
|                 |                            |  |  |                            | US 322 |



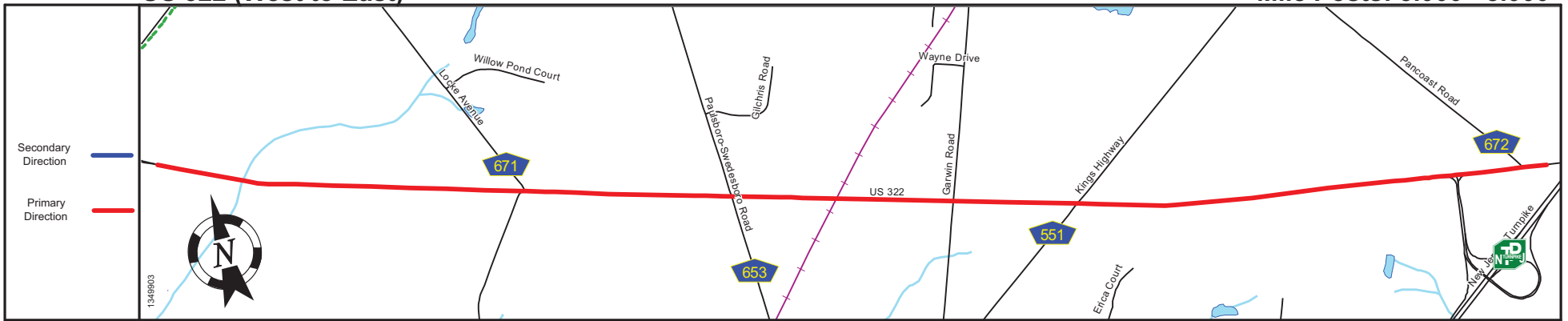
|                      |                               |                 |                            |                 |             |
|----------------------|-------------------------------|-----------------|----------------------------|-----------------|-------------|
| Street Name          | Commodore Barry Bridge        |                 | Swedesboro-Bridgeport Road |                 | US 322      |
| Jurisdiction         | Delaware River Port Authority |                 | N.J.D.O.T.                 |                 |             |
| Functional Class     | Urban Principal Arterial      |                 |                            |                 |             |
| Federal Aid - NHS Sy | NHS                           |                 |                            |                 |             |
| Control Section      | 0824                          | 0824            | 0824                       |                 |             |
| Speed Limit          | 45                            |                 |                            |                 |             |
| Number of Lanes      | 2                             | 4               |                            | 2               |             |
| Med. Type            | Positive                      |                 | None                       |                 | Unprotected |
| Med. Width           | VAR                           |                 | 0                          |                 | 20          |
| Pavement             | 24                            | 48              |                            | 24              |             |
| Shoulder             | 12                            | 0               | 2                          | 10              | 22          |
| Traffic Volume       |                               | 20,969 (2015)   | 26,799 (2018)              | 25,440 (2017)   |             |
| Traffic Sta. ID      |                               | 7-4-235         | p18704                     | 7-6-061         |             |
| Structure No.        | 4500002                       | 0824153 0824150 |                            | 0820157 0820158 |             |
| Enlarged Views       |                               |                 |                            |                 |             |

SRI = 0000322\_\_

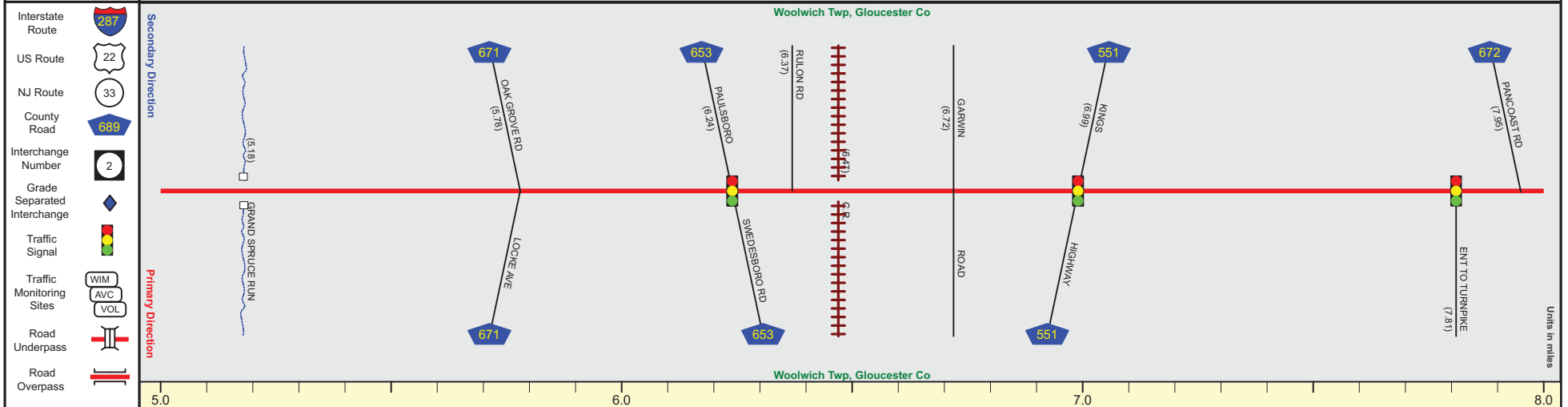
Date last inventoried: May 2017

# US 322 (West to East)

Mile Posts: 5.000 - 8.000



|                 |  |
|-----------------|--|
| Pavement        |  |
| Shoulder        |  |
| Number of Lanes |  |
| Speed Limit     |  |
| Street Name     |  |



|                      |                          |               |               |
|----------------------|--------------------------|---------------|---------------|
| Street Name          | US 322                   |               |               |
| Jurisdiction         | N.J.D.O.T.               |               |               |
| Functional Class     | Urban Principal Arterial |               |               |
| Federal Aid - NHS Sy | NHS                      |               |               |
| Control Section      | 0824                     |               |               |
| Speed Limit          | 45                       |               |               |
| Number of Lanes      | 2                        |               |               |
| Med. Type            | None                     |               |               |
| Med. Width           | 0                        |               |               |
| Pavement             | 24                       |               |               |
| Shoulder             | 4                        |               |               |
| Traffic Volume       | 20,511 (2018)            | 14,755 (2017) | 17,903 (2016) |
| Traffic Sta. ID      | 120823                   | 795201        | 160804        |
| Structure No.        | 0824152                  |               |               |
| Enlarged Views       |                          |               |               |

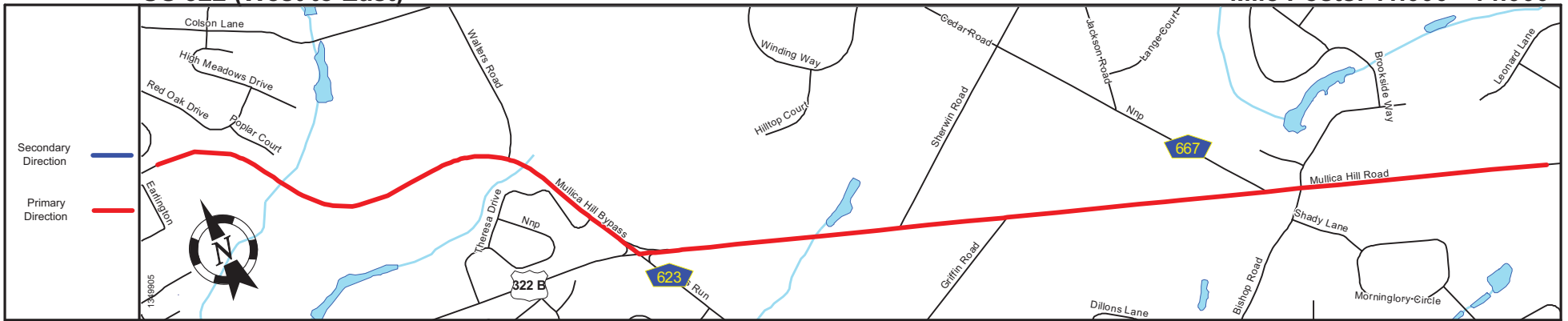
SRI = 0000322\_\_

Date last inventoried: May 2017

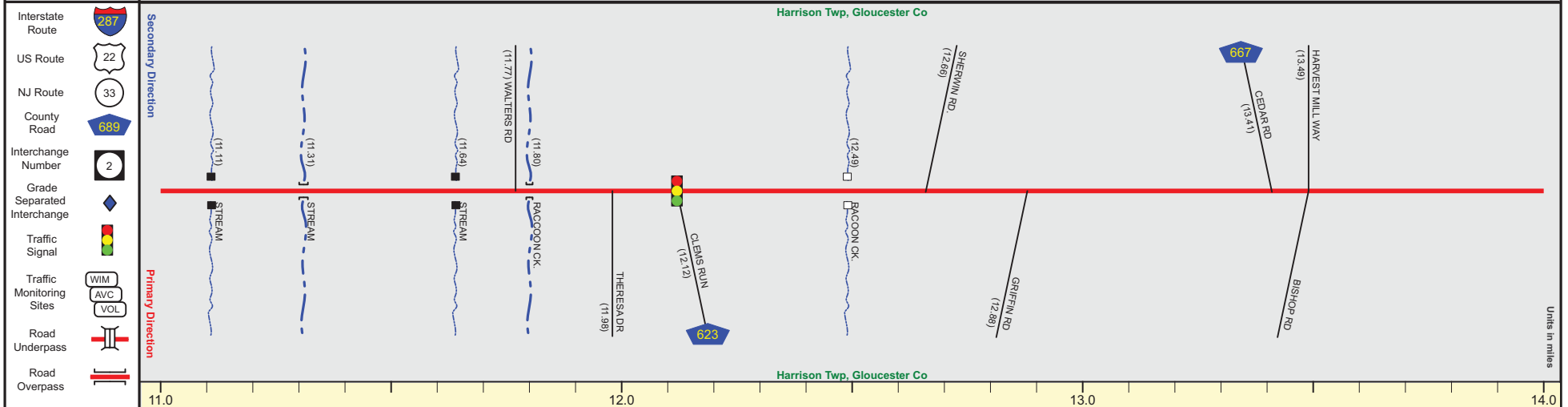


# US 322 (West to East)

Mile Posts: 11.000 - 14.000



|                 |  |
|-----------------|--|
| Pavement        |  |
| Shoulder        |  |
| Number of Lanes |  |
| Speed Limit     |  |
| Street Name     |  |



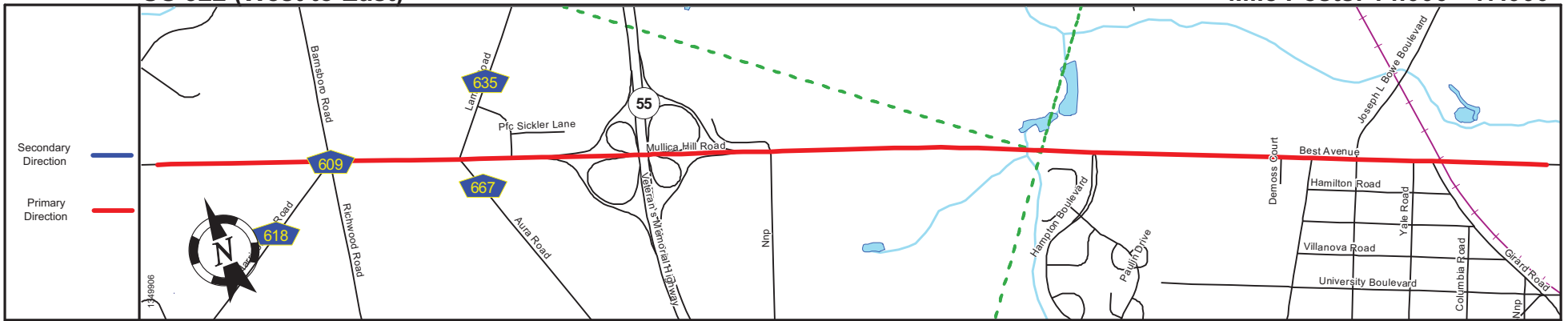
|                      |                          |                   |
|----------------------|--------------------------|-------------------|
| Street Name          | Mullica Hill Bypass      | Mullica Hill Road |
| Jurisdiction         | County                   |                   |
| Functional Class     | Urban Principal Arterial |                   |
| Federal Aid - NHS Sy | NHS                      |                   |
| Control Section      | 0825                     |                   |
| Speed Limit          | 35                       | 45                |
| Number of Lanes      | 2                        |                   |
| Med. Type            | None                     |                   |
| Med. Width           | 0                        |                   |
| Pavement             | 24                       |                   |
| Shoulder             | 10                       | 4                 |
| Traffic Volume       | 13,534 (2016)            | 22,225 (2017)     |
| Traffic Sta. ID      | 160805                   | 100808            |
| Structure No.        | 0805G13                  | 0825153           |
| Enlarged Views       |                          |                   |

SRI = 0000322\_\_

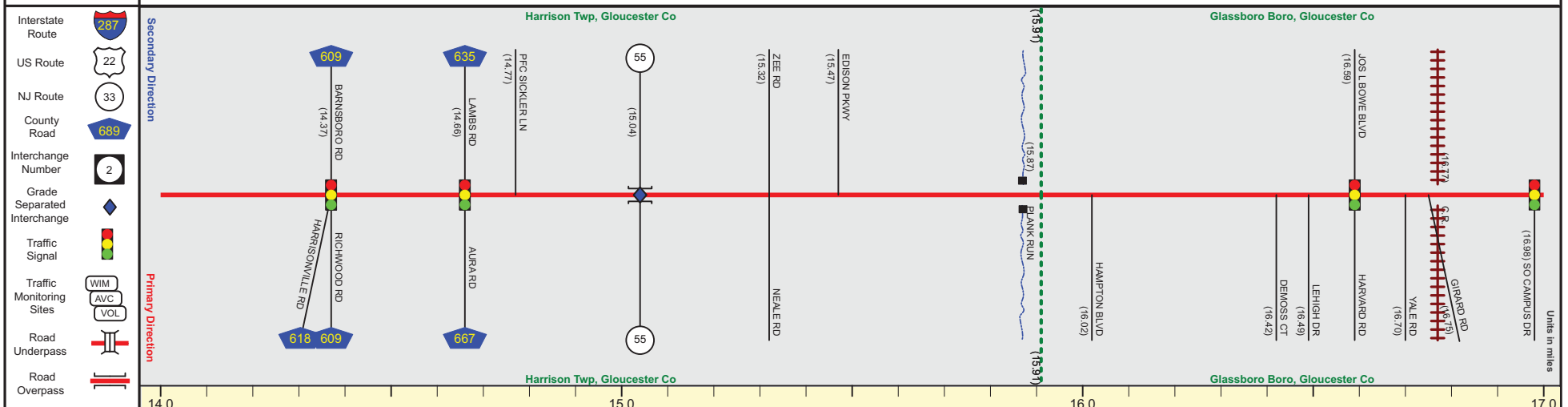
Date last inventoried: May 2017

# US 322 (West to East)

Mile Posts: 14.000 - 17.000



|                 |  |
|-----------------|--|
| Pavement        |  |
| Shoulder        |  |
| Number of Lanes |  |
| Speed Limit     |  |
| Street Name     |  |



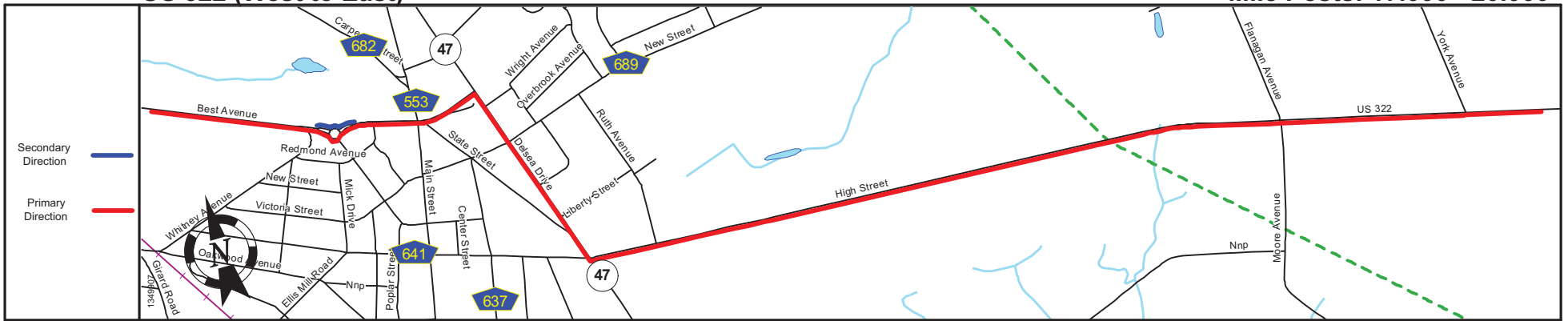
|                      |                   |    |    |    |                          |    |   |  |
|----------------------|-------------------|----|----|----|--------------------------|----|---|--|
| Street Name          | Mullica Hill Road |    |    |    | Best Avenue              |    |   |  |
| Jurisdiction         | County            |    |    |    | N.J.D.O.T.               |    |   |  |
| Functional Class     |                   |    |    |    | Urban Principal Arterial |    |   |  |
| Federal Aid - NHS Sy |                   |    |    |    | NHS                      |    |   |  |
| Control Section      |                   |    |    |    | 0825                     |    |   |  |
| Speed Limit          | 45                | 40 | 50 | 45 | 35                       | 30 |   |  |
| Number of Lanes      | 2                 | 5  | 4  | 2  |                          |    |   |  |
| Med. Type            |                   |    |    |    | None                     |    |   |  |
| Med. Width           |                   |    |    |    | 0                        |    |   |  |
| Pavement             | 24                | 60 | 48 | 72 | 24                       | 8  | 6 |  |
| Shoulder             | 4                 | 3  | 12 | 5  |                          |    |   |  |
| Traffic Volume       | 22,113,(2014)     |    |    |    | 20,639,(2016)            |    |   |  |
| Traffic Sta. ID      | 7-3-026           |    |    |    | 7-4-238                  |    |   |  |
| Structure No.        | 0828186           |    |    |    | 0825154                  |    |   |  |
| Enlarged Views       |                   |    |    |    |                          |    |   |  |

SRI = 0000322\_\_

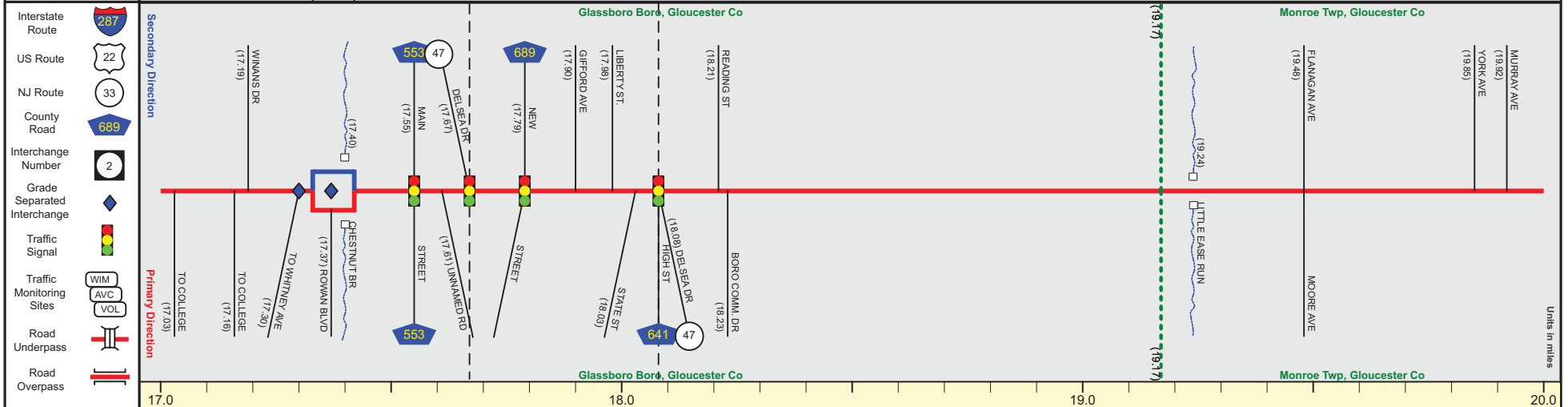
Date last inventoried: May 2017

# US 322 (West to East)

Mile Posts: 17.000 - 20.000



|                 |             |
|-----------------|-------------|
| Pavement        | 14          |
| Shoulder        | 0           |
| Number of Lanes | 1           |
| Speed Limit     | 30          |
| Street Name     | Best Avenue |



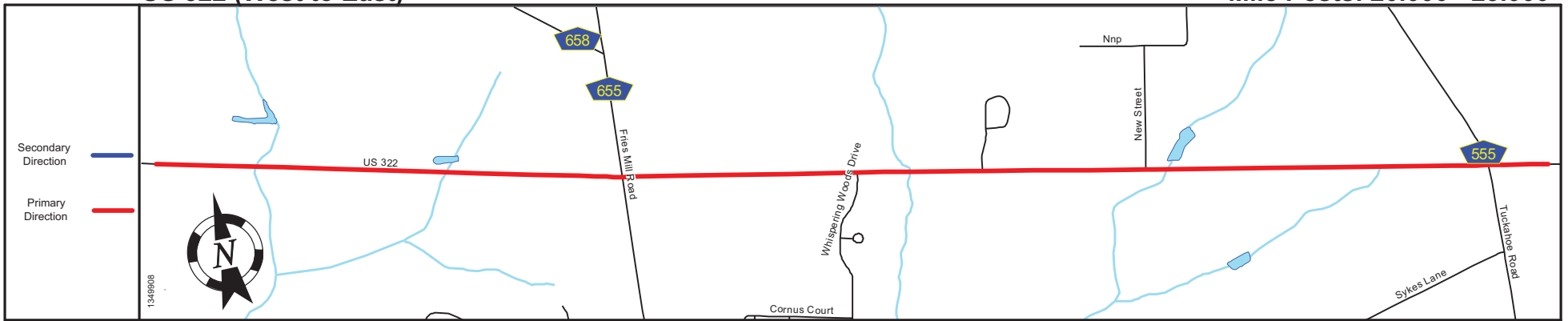
| Street Name          | Best Avenue |  | Delsea Drive                                 |  | High Street                                |  | US 322 |  |
|----------------------|-------------|--|--|--|--|--|--------|--|
| Jurisdiction         | N.J.D.O.T.  |  | County                                       |  | N.J.D.O.T.                                 |  |        |  |
| Functional Class     |             |  |  |  | Urban Principal Arterial                   |  |        |  |
| Federal Aid - NHS Sy |             |  |  |  | NHS  |  |        |  |
| Control Section      | 0825        |  | 0833   |  |  |  | 0826   |  |
| Speed Limit          | 30          |  | 35   |  |  |  | 45     |  |
| Number of Lanes      | 2           |  | 1  |  | 2  |  |        |  |
| Med. Type            | None        |  | Curbed                                       |  | None                                       |  |        |  |
| Med. Width           | 0           |  | VAR  |  | 0  |  |        |  |
| Pavement             | 24          |  | 24   |  | 40   |  | 30     |  |
| Shoulder             | 6           |  | 3  |  |  |  | 4      |  |
| Traffic Volume       |             |  |  |  |  |  |        |  |
| Traffic Sta. ID      |             |  | MP 17.67 = Begin Duplic. With NJ 47 MP=62.84 |  | MP 18.08 = End Duplic. With NJ 47 MP=62.46 |  |        |  |
| Structure No.        |             |  |  |  |  |  |        |  |
| Enlarged Views       |             |  |  |  |  |  |        |  |

SRI = 0000322\_

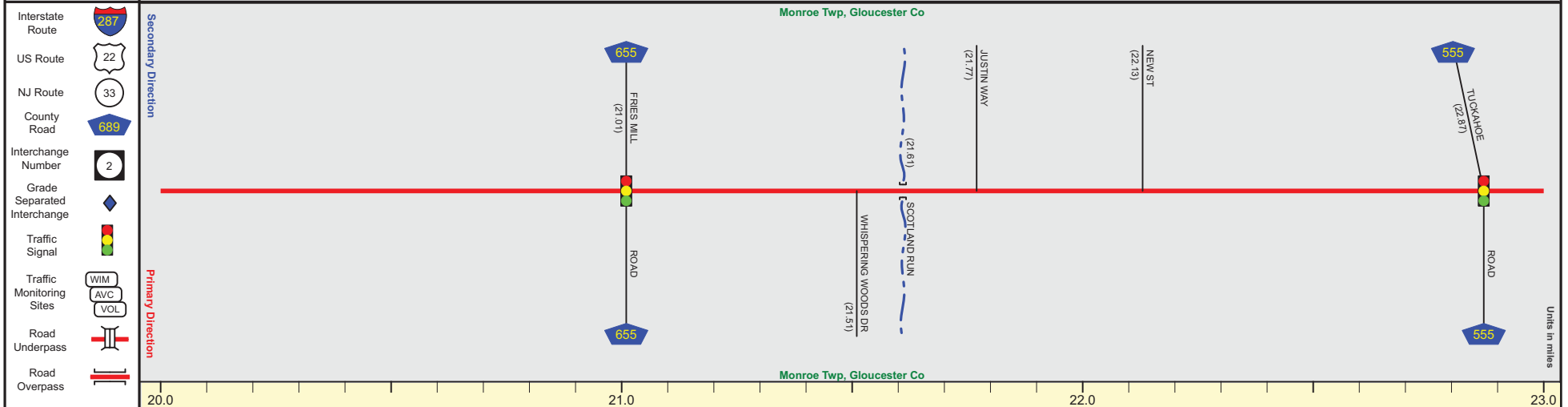
Date last inventoried: May 2017

# US 322 (West to East)

Mile Posts: 20.000 - 23.000



|                 |  |
|-----------------|--|
| Pavement        |  |
| Shoulder        |  |
| Number of Lanes |  |
| Speed Limit     |  |
| Street Name     |  |



|                      |                          |   |                           |
|----------------------|--------------------------|---|---------------------------|
| Street Name          | US 322                   |   | Massboro-Willamstown Road |
| Jurisdiction         | N.J.D.O.T.               |   |                           |
| Functional Class     | Urban Principal Arterial |   |                           |
| Federal Aid - NHS Sy | NHS                      |   |                           |
| Control Section      | 0826                     |   |                           |
| Speed Limit          | 45                       |   |                           |
| Number of Lanes      | 2                        |   |                           |
| Med. Type            | None                     |   |                           |
| Med. Width           | 0                        |   |                           |
| Pavement             | 24                       |   |                           |
| Shoulder             | 6                        | 4 | 5                         |
| Traffic Volume       | 7,751 (2018)             |   |                           |
| Traffic Sta. ID      | 7-6-057                  |   |                           |
| Structure No.        | 0826150                  |   |                           |
| Enlarged Views       |                          |   |                           |

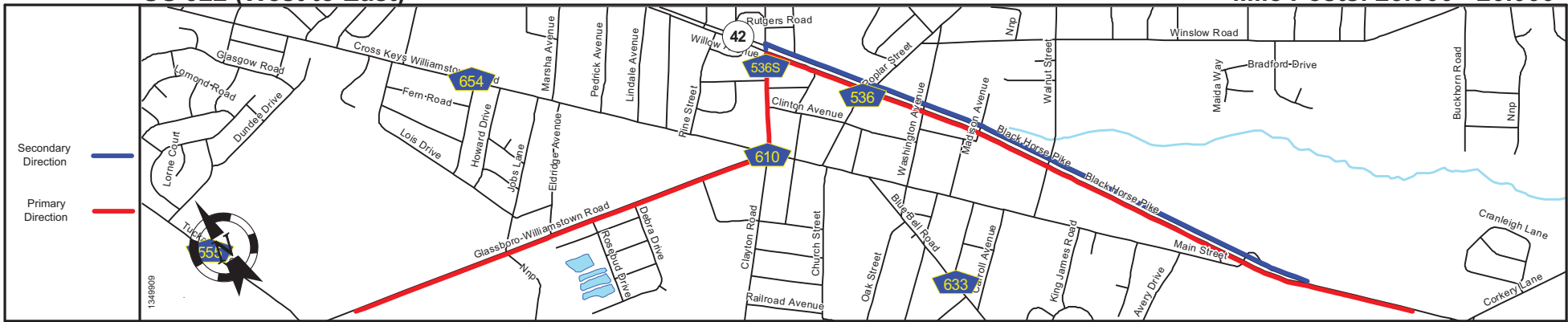
SRI = 0000322\_\_

Date last inventoried: May 2017

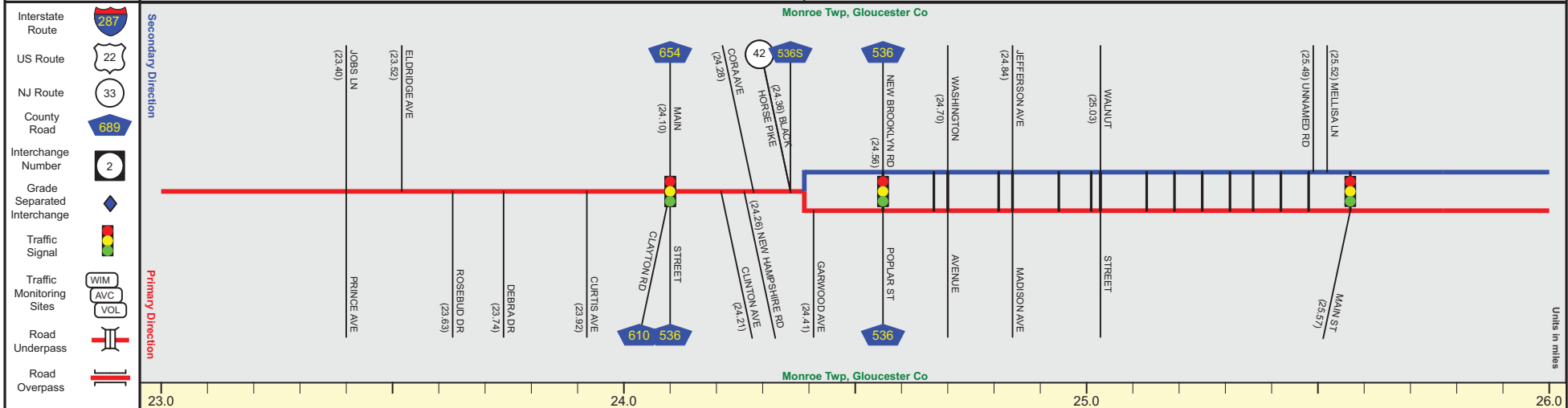


# US 322 (West to East)

Mile Posts: 23.000 - 26.000



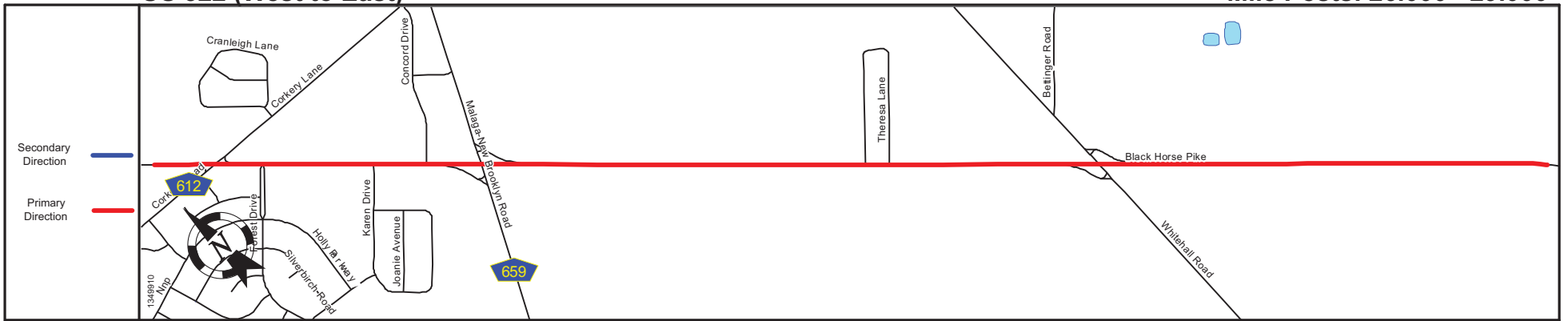
|                 |  |  |                  |  |    |
|-----------------|--|--|------------------|--|----|
| Pavement        |  |  | 22               |  | 24 |
| Shoulder        |  |  | 8                |  | 11 |
| Number of Lanes |  |  | 2                |  |    |
| Speed Limit     |  |  | 50               |  | 55 |
| Street Name     |  |  | Black Horse Pike |  |    |



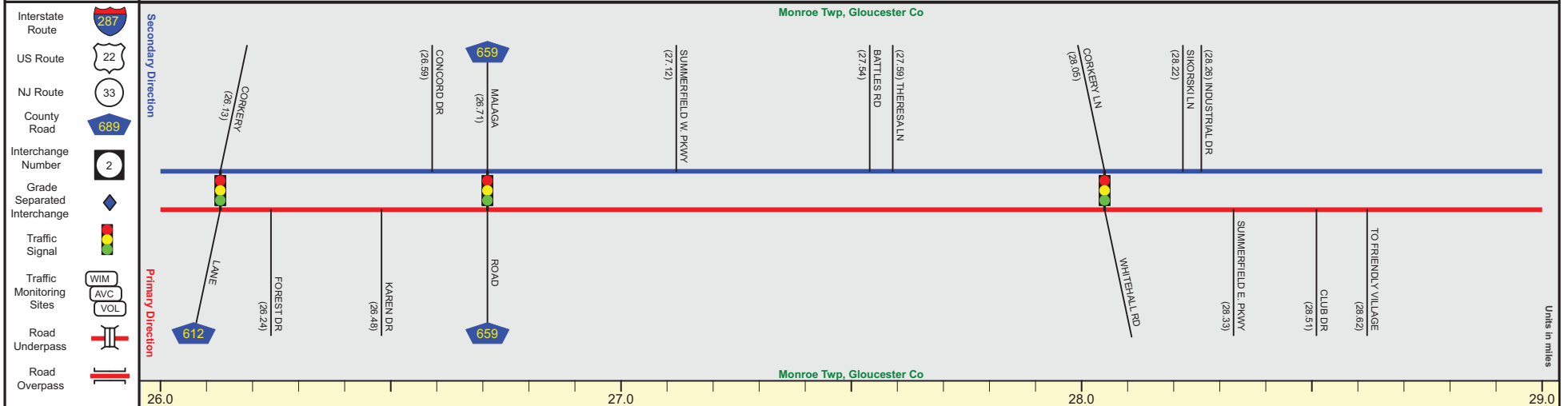
|                      |                             |  |    |                  |    |
|----------------------|-----------------------------|--|----|------------------|----|
| Street Name          | Glassboro-Williamstown Road |  |    | Black Horse Pike |    |
| Jurisdiction         | N.J.D.O.T.                  |  |    |                  |    |
| Functional Class     | Urban Principal Arterial    |  |    |                  |    |
| Federal Aid - NHS Sy | NHS                         |  |    |                  |    |
| Control Section      | 0826                        |  |    | 0827             |    |
| Speed Limit          | 45                          |  | 35 |                  | 50 |
| Number of Lanes      |                             |  | 2  |                  |    |
| Med. Type            | None                        |  |    | Unprotected      |    |
| Med. Width           | 0                           |  |    | 30               |    |
| Pavement             | 24                          |  | 30 |                  | 22 |
| Shoulder             | 5                           |  | 0  |                  | 8  |
| Traffic Volume       | 10,740 (2017)               |  |    | 24,834 (2017)    |    |
| Traffic Sta. ID      | 7-4-381                     |  |    | 7-0-324          |    |
| Structure No.        |                             |  |    | 7-0-325          |    |
| Enlarged Views       |                             |  |    |                  |    |

SRI = 0000322\_\_

Date last inventoried: May 2017



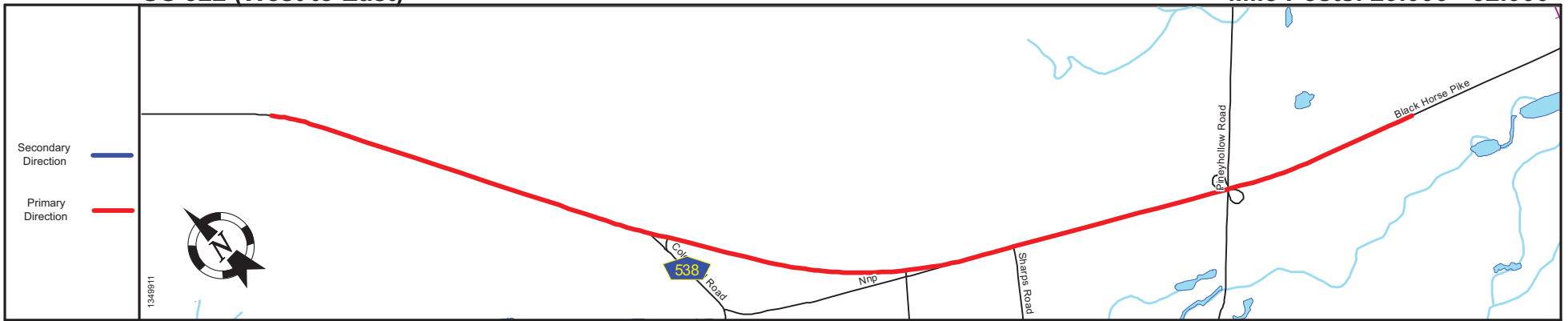
|                 |                  |
|-----------------|------------------|
| Pavement        | 24               |
| Shoulder        | 11               |
| Number of Lanes | 2                |
| Speed Limit     | 55               |
| Street Name     | Black Horse Pike |



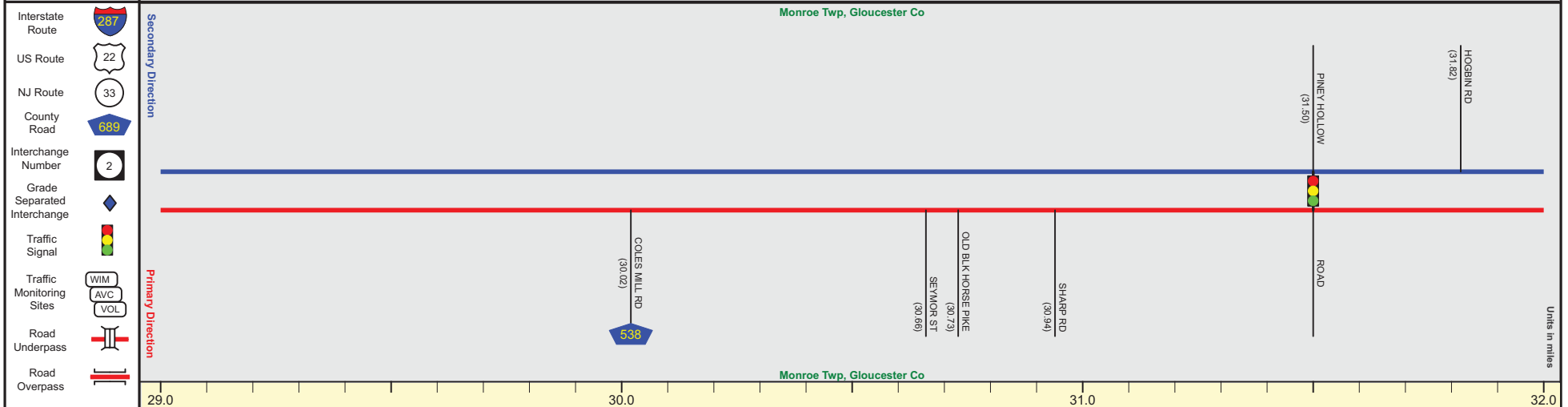
|                      |                          |
|----------------------|--------------------------|
| Street Name          | Black Horse Pike         |
| Jurisdiction         | N.J.D.O.T.               |
| Functional Class     | Urban Principal Arterial |
| Federal Aid - NHS Sy | NHS                      |
| Control Section      | 0827                     |
| Speed Limit          | 55                       |
| Number of Lanes      | 2                        |
| Med. Type            | Painted/Unprotected      |
| Med. Width           | 8                        |
| Pavement             | 24                       |
| Shoulder             | 11                       |
| Traffic Volume       | 22,269 (2017)            |
| Traffic Sta. ID      | 322                      |
| Structure No.        |                          |
| Enlarged Views       |                          |

US 322 (West to East)

Mile Posts: 29.000 - 32.000



|                 |                  |
|-----------------|------------------|
| Pavement        | 24               |
| Shoulder        | 11               |
| Number of Lanes | 2                |
| Speed Limit     | 55               |
| Street Name     | Black Horse Pike |



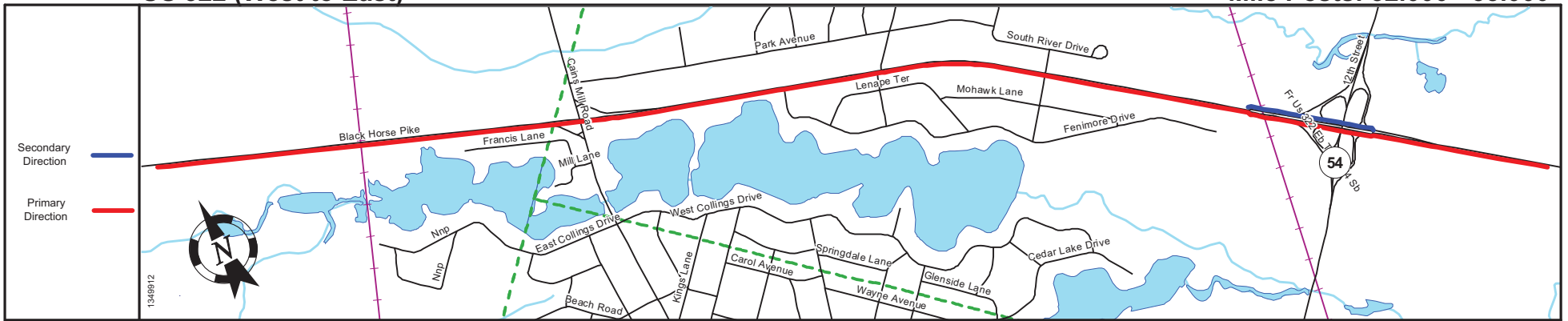
|                      |                          |
|----------------------|--------------------------|
| Street Name          | Black Horse Pike         |
| Jurisdiction         | N.J.D.O.T.               |
| Functional Class     | Urban Principal Arterial |
| Federal Aid - NHS Sy | NHS                      |
| Control Section      | 0827                     |
| Speed Limit          | 55                       |
| Number of Lanes      | 2                        |
| Med. Type            | Painted/Unprotected      |
| Med. Width           | 8                        |
| Pavement             | 24                       |
| Shoulder             | 11                       |
| Traffic Volume       |                          |
| Traffic Sta. ID      |                          |
| Structure No.        |                          |
| Enlarged Views       |                          |

SRI = 0000322\_\_

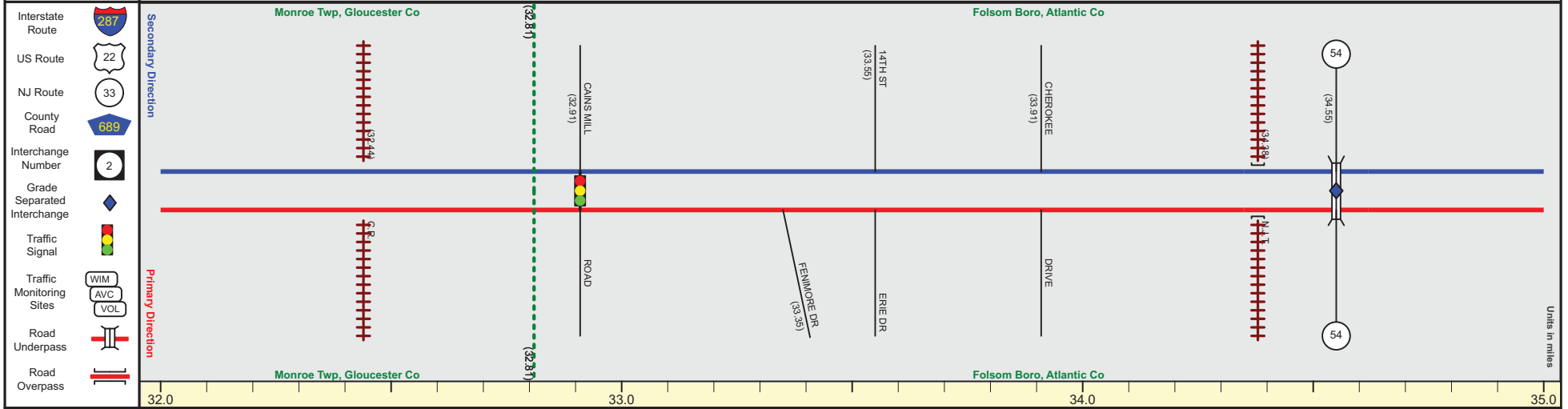
Date last inventoried: May 2017

# US 322 (West to East)

Mile Posts: 32.000 - 35.000



|                 |                  |
|-----------------|------------------|
| Pavement        | 24               |
| Shoulder        | 11 + 10          |
| Number of Lanes | 2                |
| Speed Limit     | 55               |
| Street Name     | Black Horse Pike |



|                      |                          |                                |
|----------------------|--------------------------|--------------------------------|
| Street Name          | Black Horse Pike         |                                |
| Jurisdiction         | N.J.D.O.T.               |                                |
| Functional Class     | Urban Principal Arterial | Urban Minor Arterial           |
| Federal Aid - NHS Sy | NHS                      | STP                            |
| Control Section      | 0827                     | 0119                           |
| Speed Limit          | 55                       |                                |
| Number of Lanes      | 2                        |                                |
| Med. Type            | Painted/Unprotected      | Positive + Painted/Unprotected |
| Med. Width           | 8                        |                                |
| Pavement             | 24                       |                                |
| Shoulder             | 11                       | 10                             |
| Traffic Volume       | 10,176 (2016)            |                                |
| Traffic Sta. ID      | 130106                   |                                |
| Structure No.        | 0119150                  | 0114155                        |
| Enlarged Views       |                          |                                |

SRI = 0000322\_\_

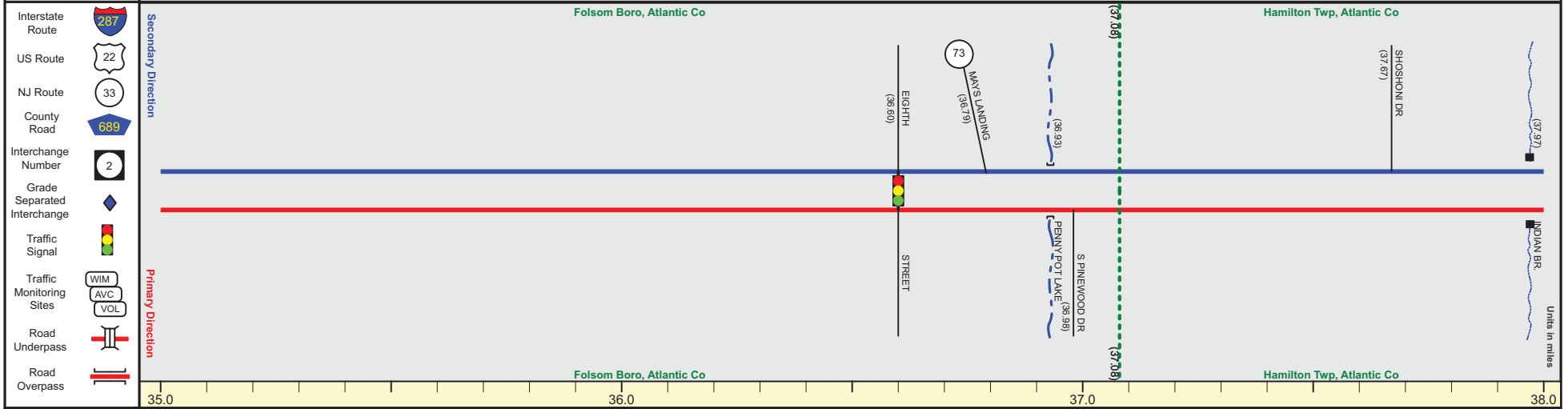
Date last inventoried: May 2017

# US 322 (West to East)

Mile Posts: 35.000 - 38.000



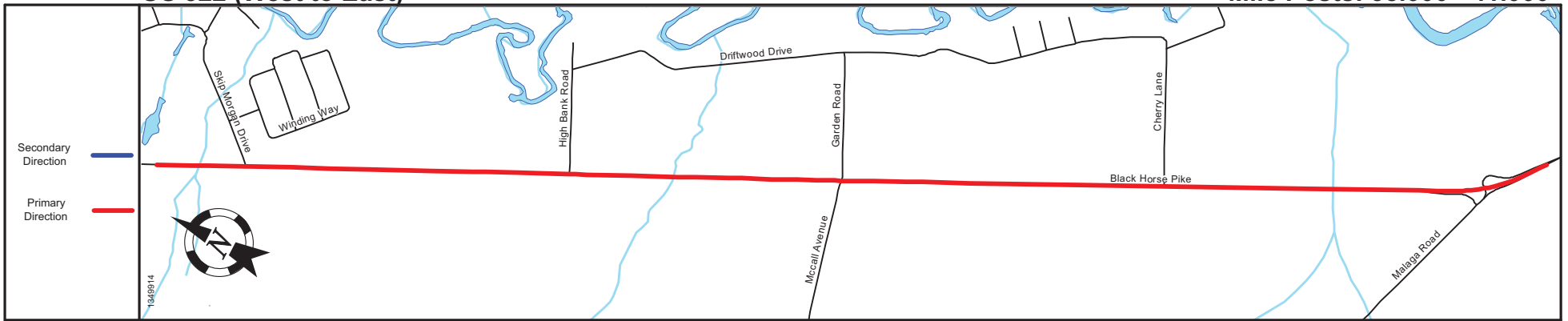
|                 |                  |
|-----------------|------------------|
| Pavement        | 24               |
| Shoulder        | 10               |
| Number of Lanes | 2                |
| Speed Limit     | 55               |
| Street Name     | Black Horse Pike |



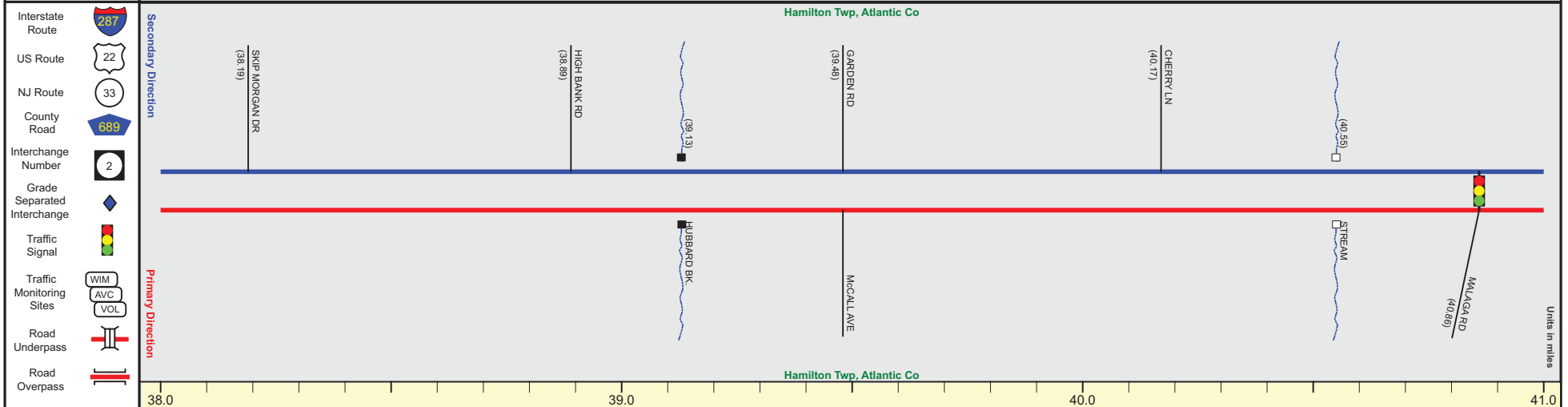
|                      |                      |                      |
|----------------------|----------------------|----------------------|
| Street Name          | Black Horse Pike     |                      |
| Jurisdiction         | N.J.D.O.T.           |                      |
| Functional Class     | Urban Minor Arterial | Rural Minor Arterial |
| Federal Aid - NHS Sy | STP                  |                      |
| Control Section      | 0119                 |                      |
| Speed Limit          | 55                   |                      |
| Number of Lanes      | 2                    |                      |
| Med. Type            | Painted/Unprotected  |                      |
| Med. Width           | 8                    |                      |
| Pavement             | 24                   |                      |
| Shoulder             | 10                   |                      |
| Traffic Volume       | 8,352 (2018)         |                      |
| Traffic Sta. ID      | 8-5-071              |                      |
| Structure No.        | 0119151              | 0119152              |
| Enlarged Views       |                      |                      |

SRI = 0000322\_\_

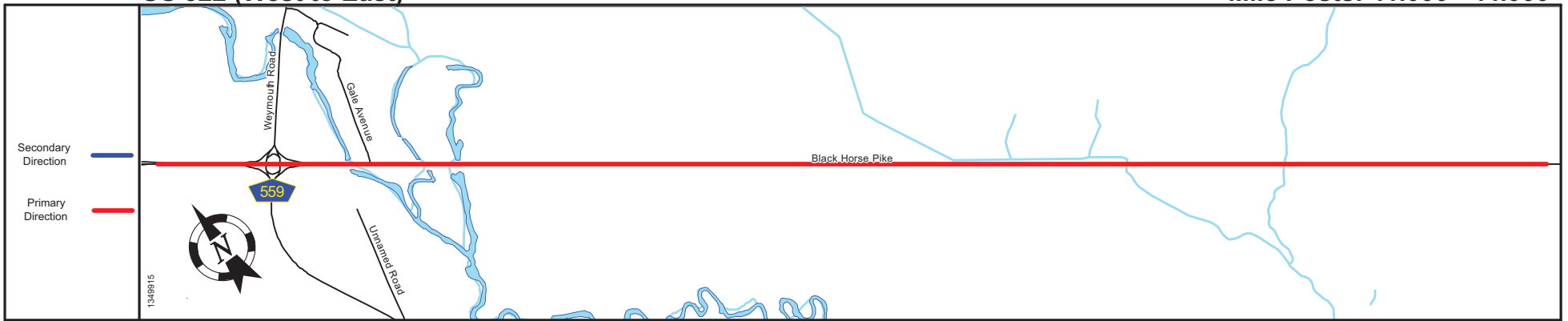
Date last inventoried: May 2017



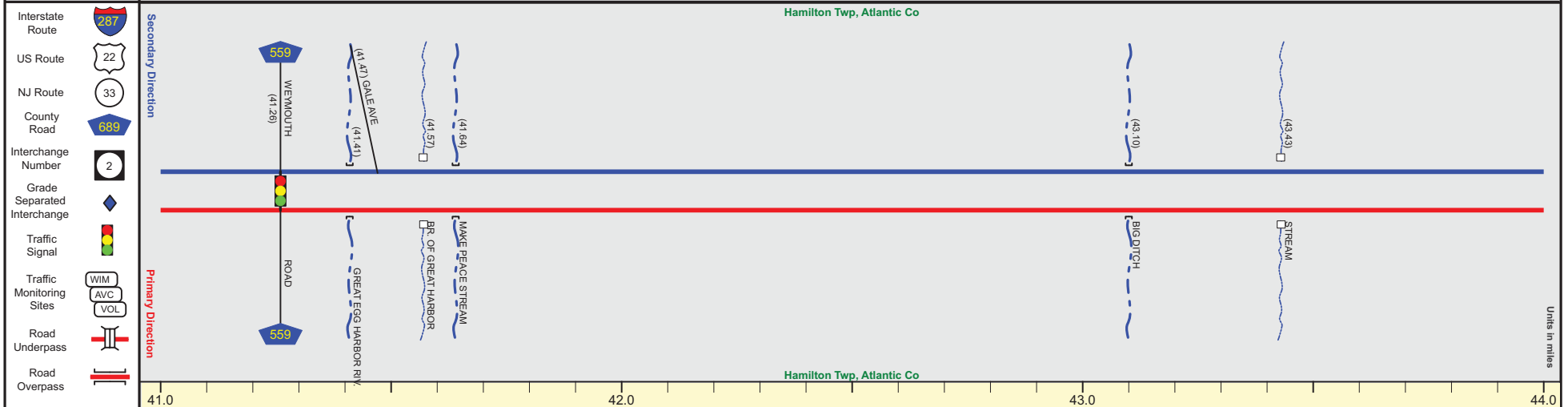
|                 |                  |
|-----------------|------------------|
| Pavement        | 24               |
| Shoulder        | 10               |
| Number of Lanes | 2                |
| Speed Limit     | 55               |
| Street Name     | Black Horse Pike |



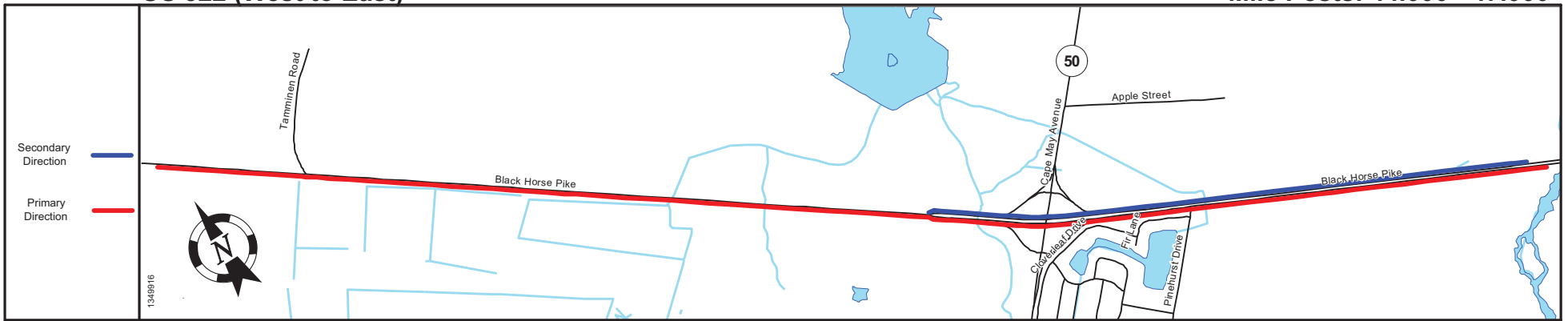
|                      |                      |  |
|----------------------|----------------------|--|
| Street Name          | Black Horse Pike     |  |
| Jurisdiction         | N.J.D.O.T.           |  |
| Functional Class     | Rural Minor Arterial |  |
| Federal Aid - NHS Sy | STP                  |  |
| Control Section      | 0119                 |  |
| Speed Limit          | 55                   |  |
| Number of Lanes      | 2                    |  |
| Med. Type            | Painted/Unprotected  |  |
| Med. Width           | 8                    |  |
| Pavement             | 24                   |  |
| Shoulder             | 10                   |  |
| Traffic Volume       | 13,311 (2016)        |  |
| Traffic Sta. ID      | 00322H               |  |
| Structure No.        | 0119153              |  |
| Enlarged Views       |                      |  |



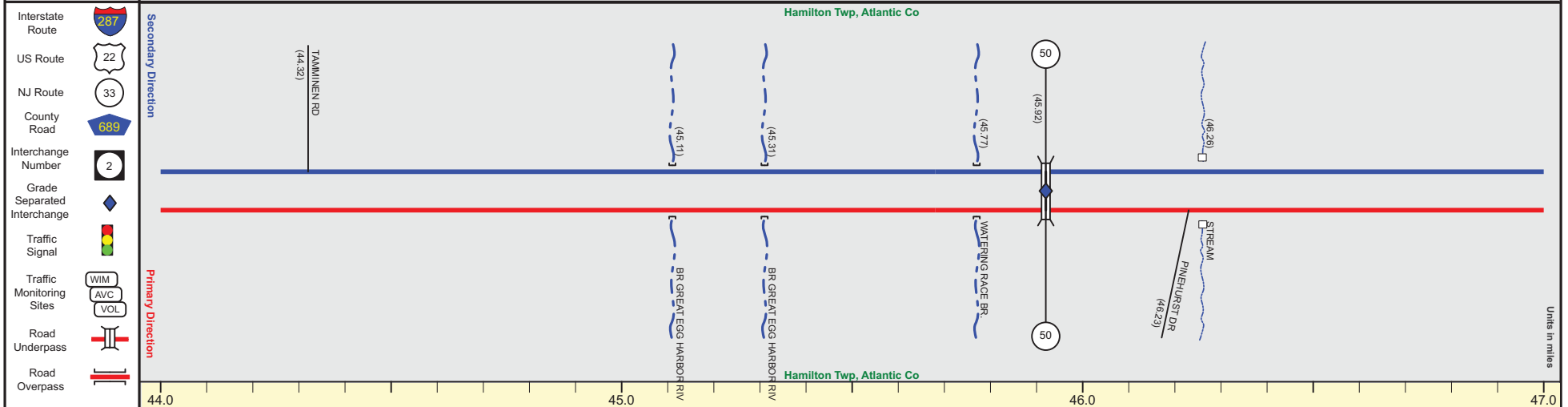
|                 |                  |
|-----------------|------------------|
| Pavement        | 24               |
| Shoulder        | 10               |
| Number of Lanes | 2                |
| Speed Limit     | 55               |
| Street Name     | Black Horse Pike |



|                      |                      |                      |
|----------------------|----------------------|----------------------|
| Street Name          | Black Horse Pike     |                      |
| Jurisdiction         | N.J.D.O.T.           |                      |
| Functional Class     | Rural Minor Arterial | Urban Minor Arterial |
| Federal Aid - NHS Sy | STP                  |                      |
| Control Section      | 0119                 |                      |
| Speed Limit          | 55                   |                      |
| Number of Lanes      | 2                    |                      |
| Med. Type            | Painted/Unprotected  |                      |
| Med. Width           | 8                    |                      |
| Pavement             | 24                   |                      |
| Shoulder             | 10                   | 12                   |
| Traffic Volume       | 19,448 (2017)        | 15,370 (2017)        |
| Traffic Sta. ID      | 170102               | 8-4-214              |
| Structure No.        | 0119154      0119155 | 0119156              |
| Enlarged Views       |                      |                      |

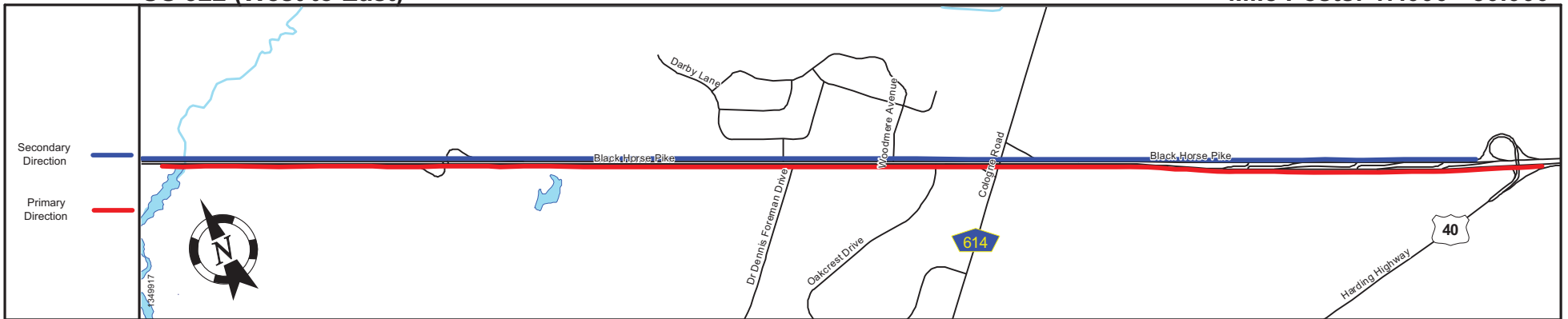


|                 |                  |
|-----------------|------------------|
| Pavement        | 24               |
| Shoulder        | 10               |
| Number of Lanes | 2                |
| Speed Limit     | 55               |
| Street Name     | Black Horse Pike |

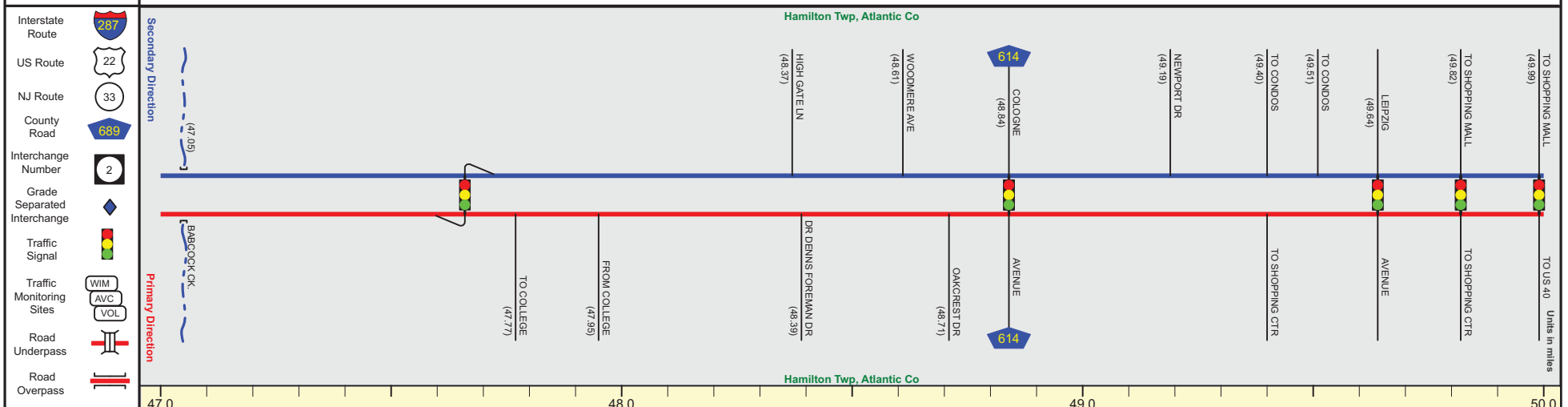


|                      |                                |                         |
|----------------------|--------------------------------|-------------------------|
| Street Name          | Black Horse Pike               |                         |
| Jurisdiction         | N.J.D.O.T.                     |                         |
| Functional Class     | Urban Minor Arterial           |                         |
| Federal Aid - NHS Sy | STP                            |                         |
| Control Section      | 0119                           |                         |
| Speed Limit          | 55                             |                         |
| Number of Lanes      | 2                              |                         |
| Med. Type            | Painted/Unprotected            | Positive                |
| Med. Width           | 8                              | 12 6                    |
| Pavement             | 24                             |                         |
| Shoulder             | 12                             |                         |
| Traffic Volume       | 17,765 (2016)<br>18,520 (2016) |                         |
| Traffic Sta. ID      | m16801 8-4-215                 |                         |
| Structure No.        | 0119157 0119158                | 0119159 0112153 0119160 |
| Enlarged Views       |                                |                         |





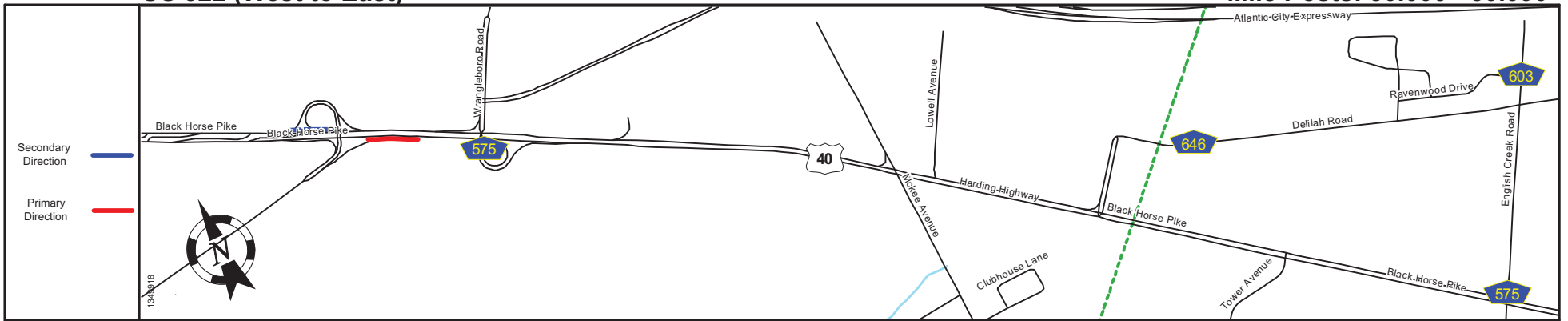
|                 |                  |    |
|-----------------|------------------|----|
| Pavement        | 24               | 36 |
| Shoulder        | 10               | 14 |
| Number of Lanes | 2                |    |
| Speed Limit     | 55               |    |
| Street Name     | Black Horse Pike |    |



|                      |                      |               |
|----------------------|----------------------|---------------|
| Street Name          | Black Horse Pike     |               |
| Jurisdiction         | N.J.D.O.T.           |               |
| Functional Class     | Urban Minor Arterial |               |
| Federal Aid - NHS Sy | STP                  |               |
| Control Section      | 0119                 |               |
| Speed Limit          | 55                   | 50            |
| Number of Lanes      | 2                    |               |
| Med. Type            | Positive             | Curbed        |
| Med. Width           | 6                    | 10            |
| Pavement             | 24                   | 36            |
| Shoulder             | 12                   | 0             |
| Traffic Volume       | 21,484 (2016)        | 24,432 (2018) |
| Traffic Sta. ID      | m16802               | 12Q128        |
| Structure No.        | 0119161              |               |
| Enlarged Views       |                      |               |

# US 322 (West to East)

Mile Posts: 50.000 - 50.090



|                 |                  |
|-----------------|------------------|
| Pavement        | 36               |
| Shoulder        | 14               |
| Number of Lanes | 2                |
| Speed Limit     | 55               |
| Street Name     | Black Horse Pike |

|                             |                   |                     |
|-----------------------------|-------------------|---------------------|
| Interstate Route            |                   | Hamilton, Atl. Co.  |
| US Route                    |                   | Secondary Direction |
| NJ Route                    |                   |                     |
| County Road                 |                   |                     |
| Interchange Number          |                   |                     |
| Grade Separated Interchange |                   |                     |
| Traffic Signal              |                   |                     |
| Traffic Monitoring Sites    | WIM<br>AVC<br>VOL |                     |
| Road Underpass              |                   |                     |
| Road Overpass               |                   |                     |

50.0 51.0 52.0 53.0

|                      |                      |
|----------------------|----------------------|
| Street Name          | Black Horse Pike     |
| Jurisdiction         | N.J.D.O.T.           |
| Functional Class     | Urban Minor Arterial |
| Federal Aid - NHS Sy | STP                  |
| Control Section      | 0119                 |
| Speed Limit          | 50                   |
| Number of Lanes      | 2                    |
| Med. Type            | Curbed               |
| Med. Width           | VAR                  |
| Pavement             | 36                   |
| Shoulder             | 0                    |
| Traffic Volume       |                      |
| Traffic Sta. ID      |                      |
| Structure No.        |                      |
| Enlarged Views       |                      |

MP 50.09 = Begin Cdnc. With US 40 MP 51.77  
 MP 50.09-42.81 See US 40 MP 51.77-64.32

SRI = 0000322\_\_

Date last inventoried: May 2017