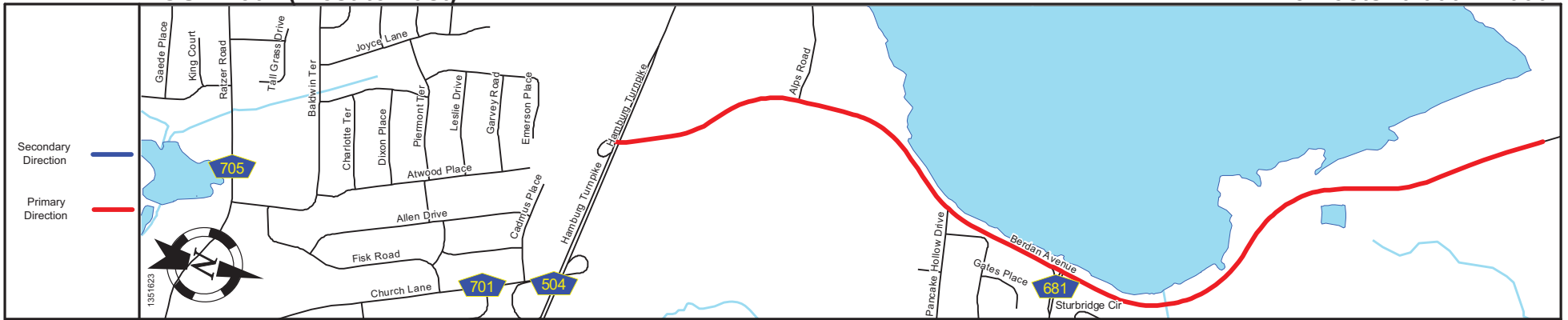
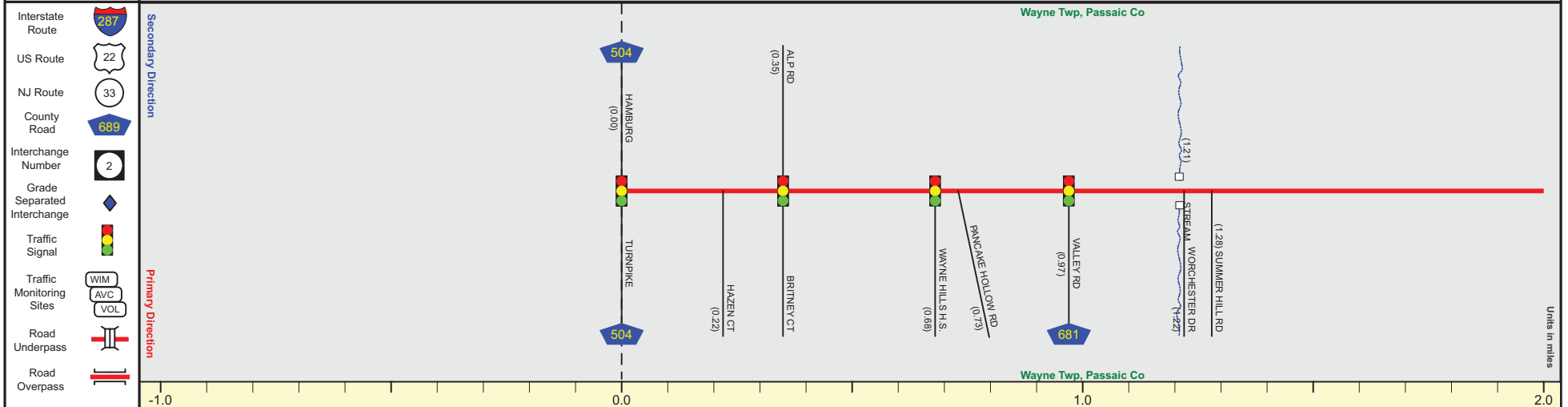


ROUTE 502 (West to East)

Mile Posts: 0.000 - 2.000



Pavement	
Shoulder	
Number of Lanes	
Speed Limit	
Street Name	



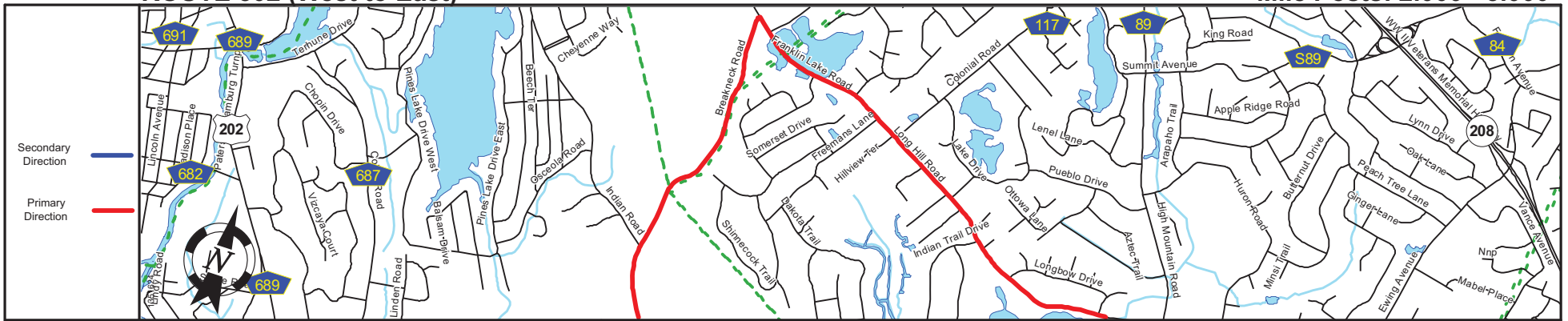
Street Name			Berdan Avenue	
Jurisdiction			County	
Functional Class			Urban Minor Arterial	
Federal Aid - NHS Sy			STP	
Control Section				
Speed Limit		35		45
Number of Lanes			4	2
Med. Type			None	
Med. Width			0	
Pavement		40		32
Shoulder		0	4	6
Traffic Volume				2
Traffic Sta. ID				6
Structure No.				
Enlarged Views				

SRI = 0000502__

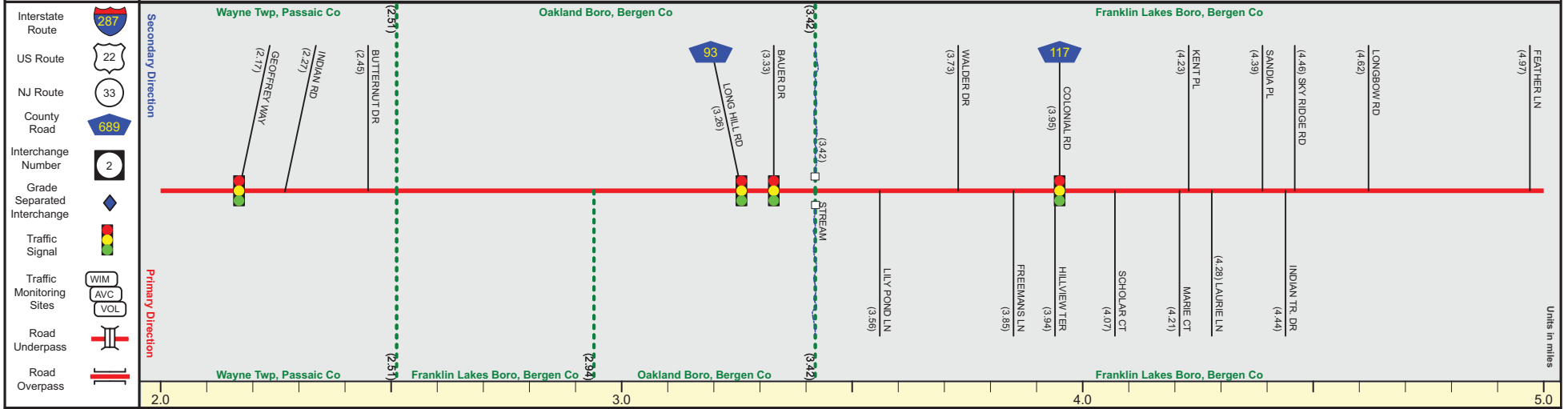
Date last inventoried: June 2012

ROUTE 502 (West to East)

Mile Posts: 2.000 - 5.000



Pavement	
Shoulder	
Number of Lanes	
Speed Limit	
Street Name	

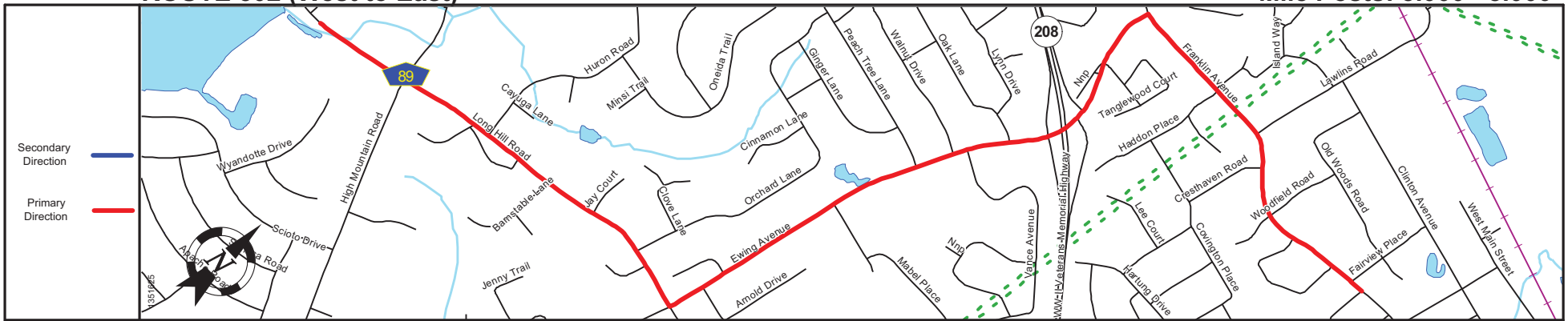


SRI = 0000502__

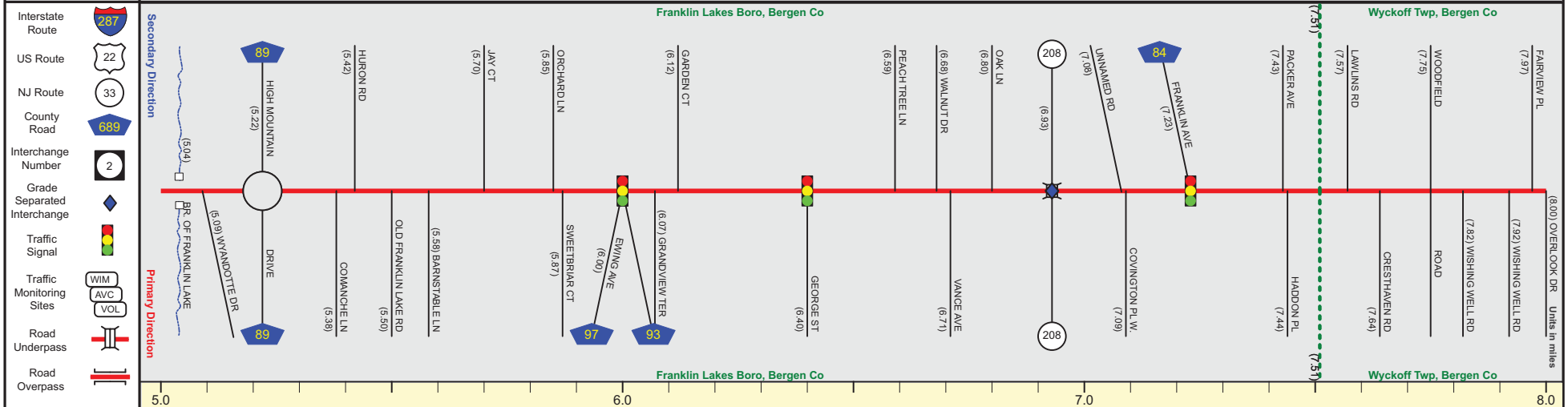
Date last inventoried: June 2012

ROUTE 502 (West to East)

Mile Posts: 5.000 - 8.000



Pavement	
Shoulder	
Number of Lanes	
Speed Limit	
Street Name	



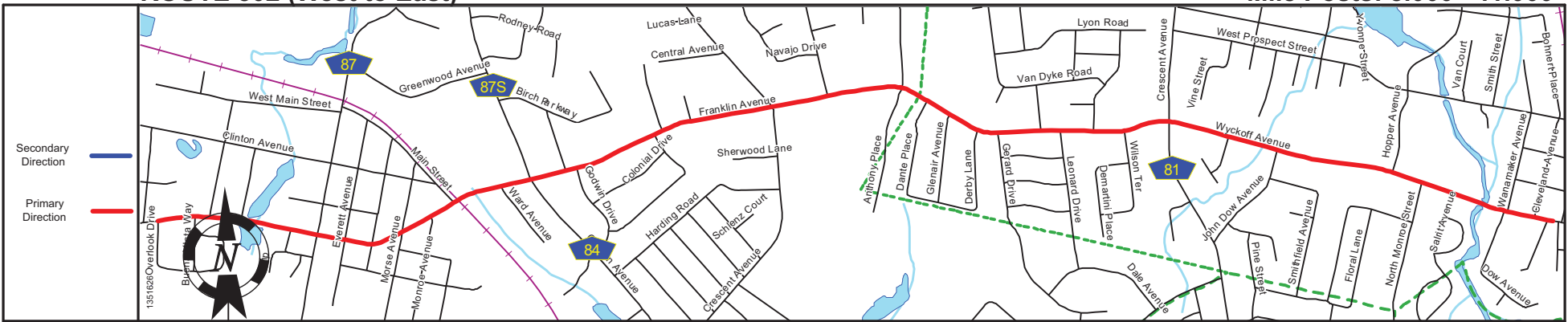
Street Name	Long Hill Road		Ewing Avenue		Franklin Avenue	
Jurisdiction	County					
Functional Class	Urban Minor Arterial				Urban Principal Arterial	
Federal Aid - NHS Sy	STP				NHS	
Control Section						
Speed Limit	40					
Number of Lanes	2				1	
Med. Type	None					
Med. Width	0					
Pavement	24					
Shoulder	1		2		1	
Traffic Volume	8,019 (2017)		12,480 (2018)			
Traffic Sta. ID	2-8-802		2-8-808			
Structure No.	02C2003				0233159	
Enlarged Views						

SRI = 0000502__

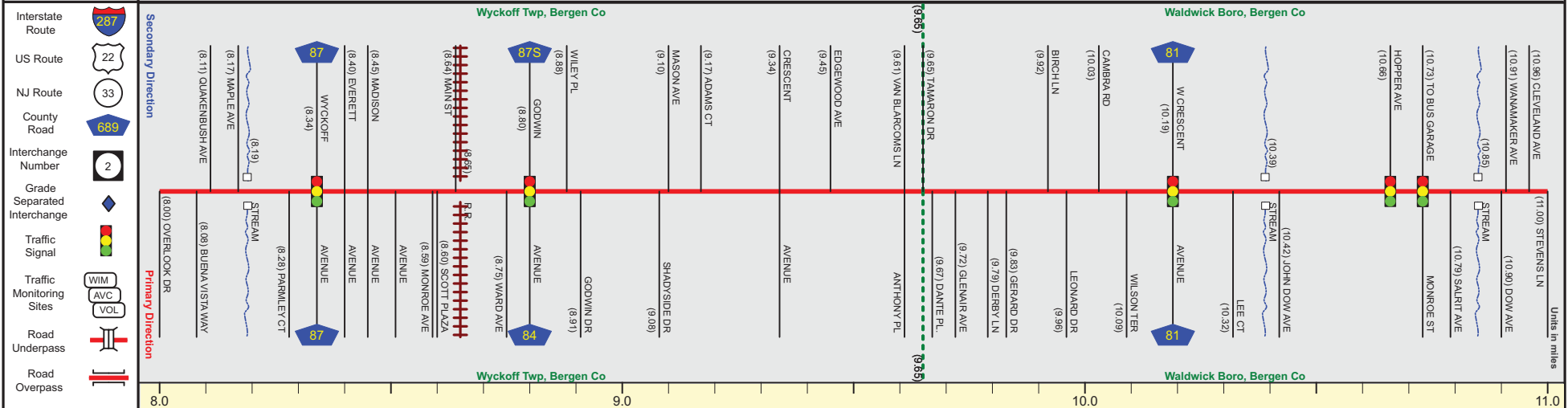
Date last inventoried: June 2012

ROUTE 502 (West to East)

Mile Posts: 8.000 - 11.000



Pavement	
Shoulder	
Number of Lanes	
Speed Limit	
Street Name	



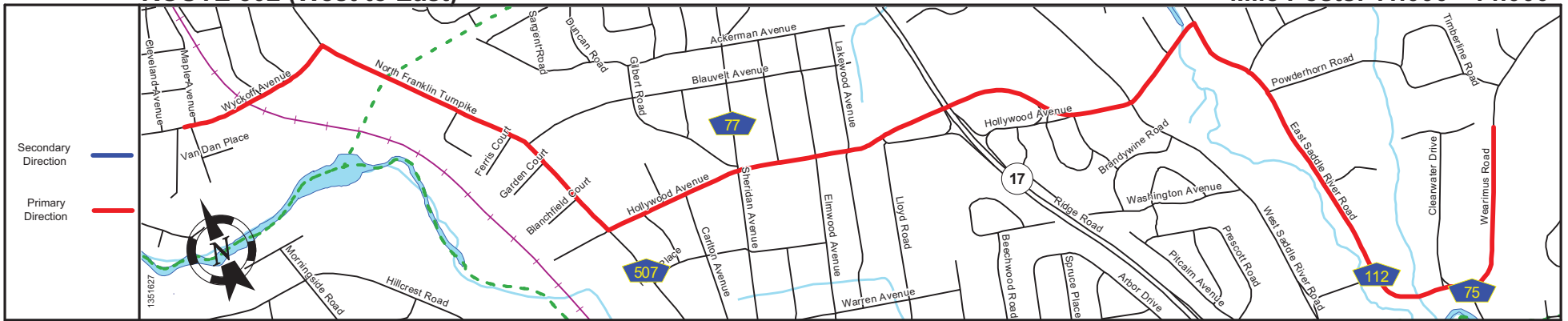
Street Name	Franklin Avenue				Wyckoff Avenue			
Jurisdiction	County							
Functional Class	Urban Principal Arterial							
Federal Aid - NHS Sy	NHS							
Control Section								
Speed Limit	40	35	30	35	40			
Number of Lanes					2			
Med. Type	None							
Med. Width	0							
Pavement	24	40	34	24	32			
Shoulder	1	0						0
Traffic Volume	12,736 (2016)							
Traffic Sta. ID	90213							
Structure No.								
Enlarged Views	020064A							

SRI = 0000502__

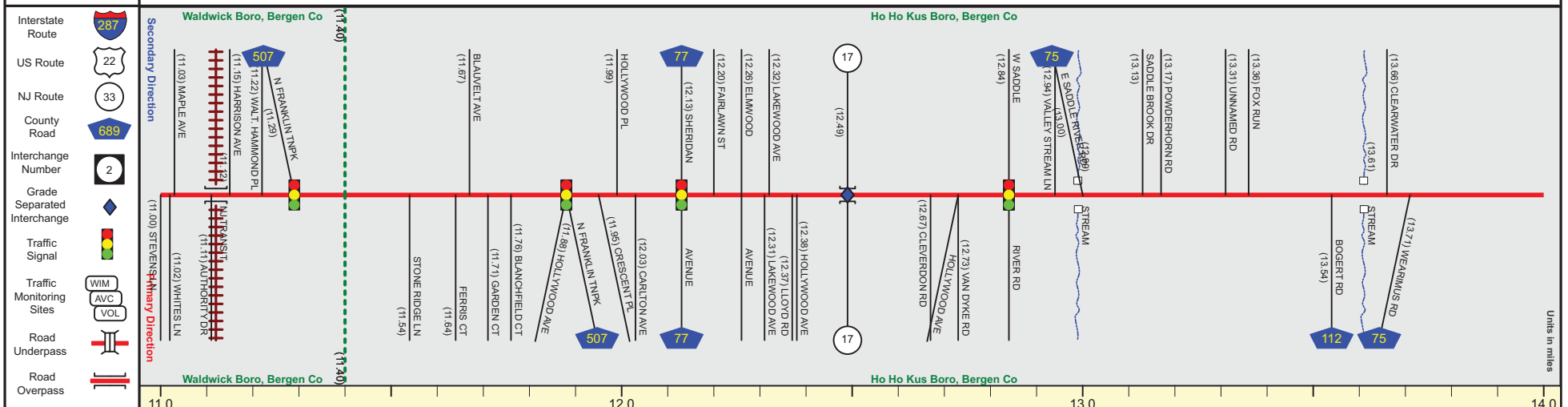
Date last inventoried: June 2012

ROUTE 502 (West to East)

Mile Posts: 11.000 - 14.000



Pavement	
Shoulder	
Number of Lanes	
Speed Limit	
Street Name	



Street Name	Wyckoff Avenue	North Franklin Turnpike	Hollywood Avenue	East Saddle River Road	Wearimus Road	
Jurisdiction	County					
Functional Class	Urban Principal Arterial					
Federal Aid - NHS Sy	NHS					
Control Section						
Speed Limit	40	30	35	25	40	35
Number of Lanes	2	4		2		
Med. Type	None					
Med. Width	0					
Pavement	32	40	30	28	30	24
Shoulder	0					
Traffic Volume	14,920 (2016)		7,094 (2016)	10,201 (2018)	8,210 (2018)	3,813 (2016)
Traffic Sta. ID	160210		160211	2-0-229	2-9-228	160212
Structure No.	0267155			0217158	0200288	
Enlarged Views						

SRI = 0000502__

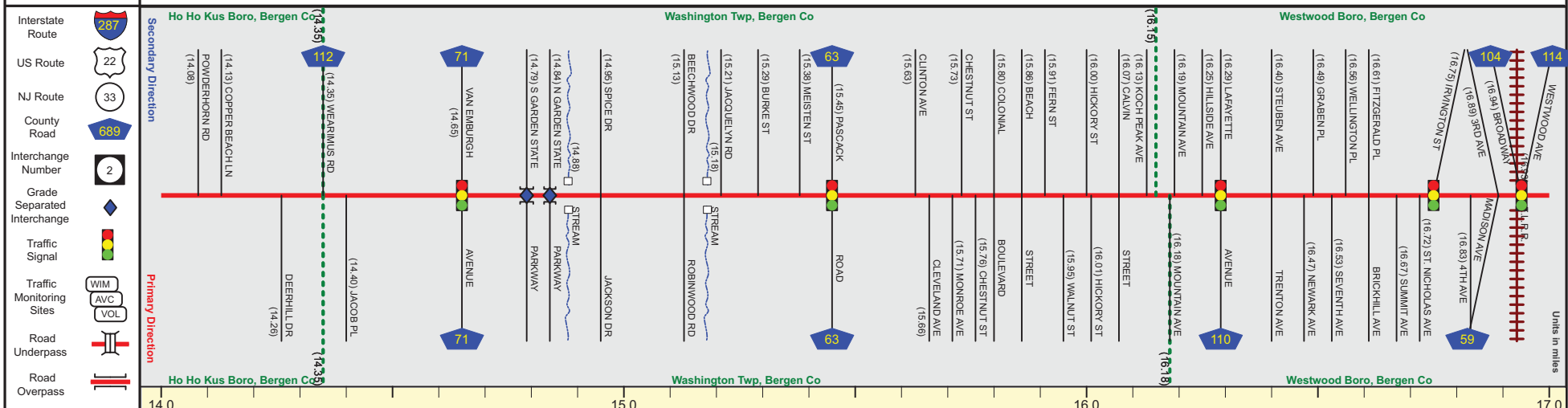
Date last inventoried: June 2012

ROUTE 502 (West to East)

Mile Posts: 14.000 - 17.000



Pavement	
Shoulder	
Number of Lanes	
Speed Limit	
Street Name	



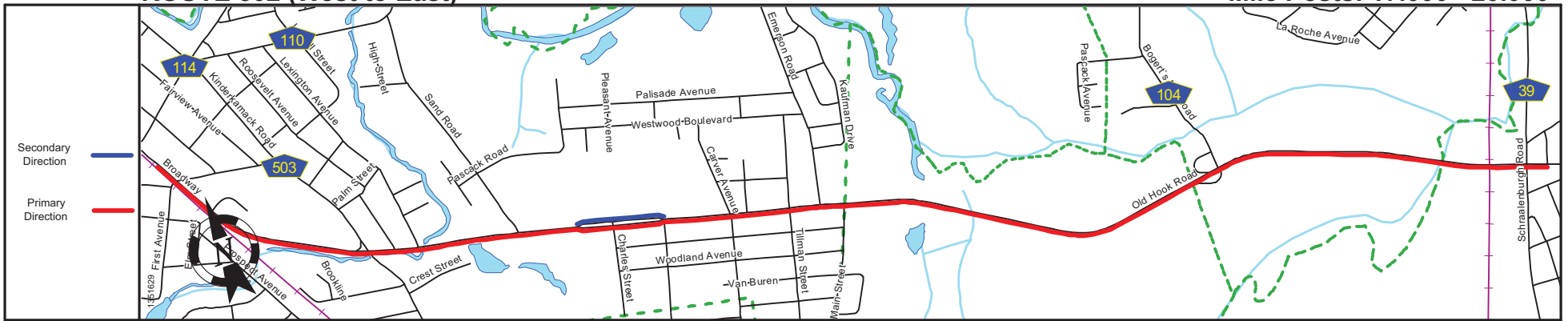
Street Name	Wearimus Road	Washington Avenue										Broadway
Jurisdiction		County										
Functional Class		Urban Principal Arterial										
Federal Aid - NHS Sy		NHS										
Control Section												
Speed Limit						35					30	25
Number of Lanes						2						
Med. Type						None						
Med. Width						0						
Pavement	24		36		26			32			30	40
Shoulder	0				1			2			0	
Traffic Volume						20,071 (2016)						13,256 (2016)
Traffic Sta. ID												90215
Structure No.						361675N 361674S						90215
Enlarged Views												

SRI = 0000502__

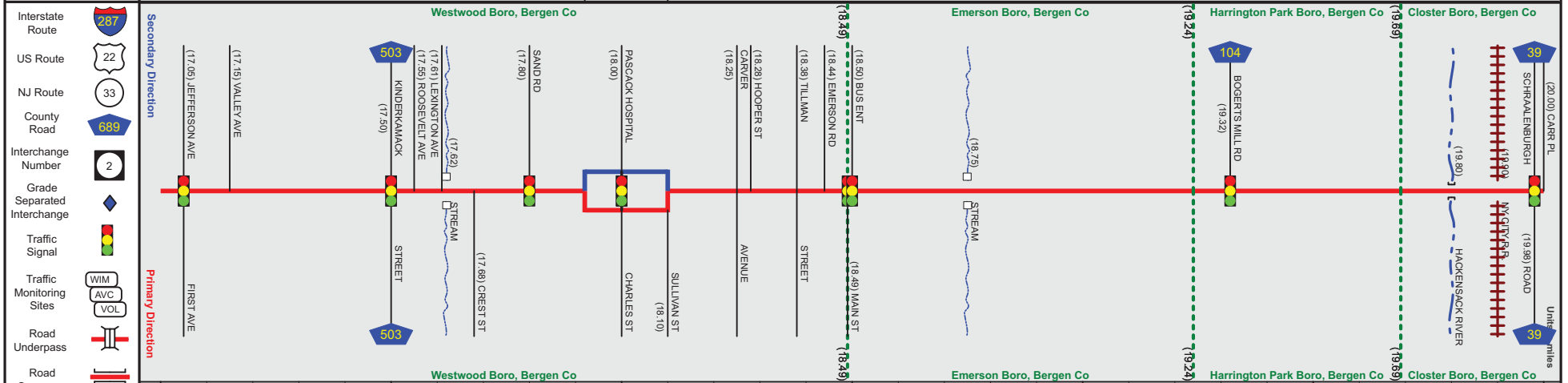
Date last inventoried: June 2012

ROUTE 502 (West to East)

Mile Posts: 17.000 - 20.000



Pavement	24
Shoulder	0
Number of Lanes	2
Speed Limit	40
Street Name	Old Hook Road



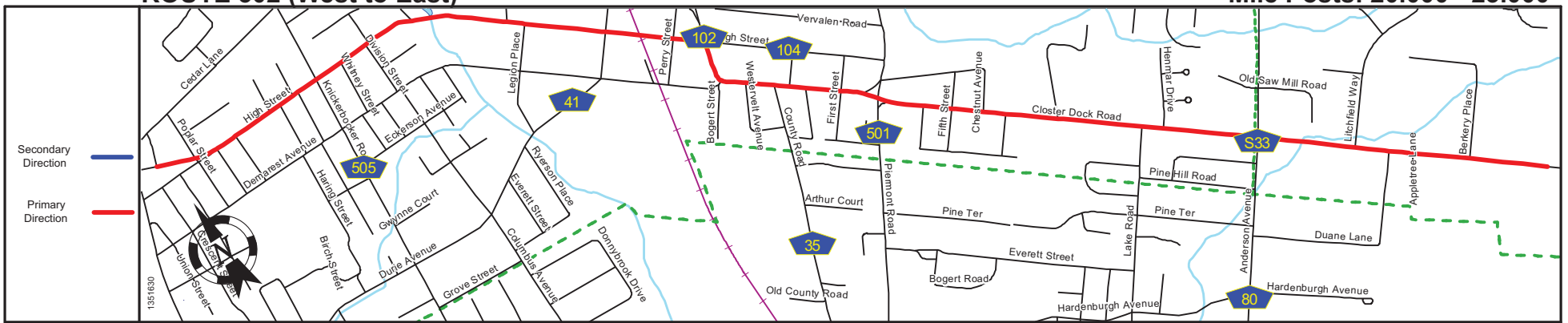
Street Name	Broadway				Old Hook Road			
Jurisdiction	County							
Functional Class	Urban Principal Arterial							
Federal Aid - NHS Sy	NHS							
Control Section								
Speed Limit	25		40			45		35
Number of Lanes	2		4		2		4	2
Med. Type			None		Curbed		None	
Med. Width			0		4		0	
Pavement	40		48		24		48	30
Shoulder					0			1
Traffic Volume	17,970 (2016)							
Traffic Sta. ID	90216							
Structure No.	020067A				020070A			
Enlarged Views								

SRI = 0000502__

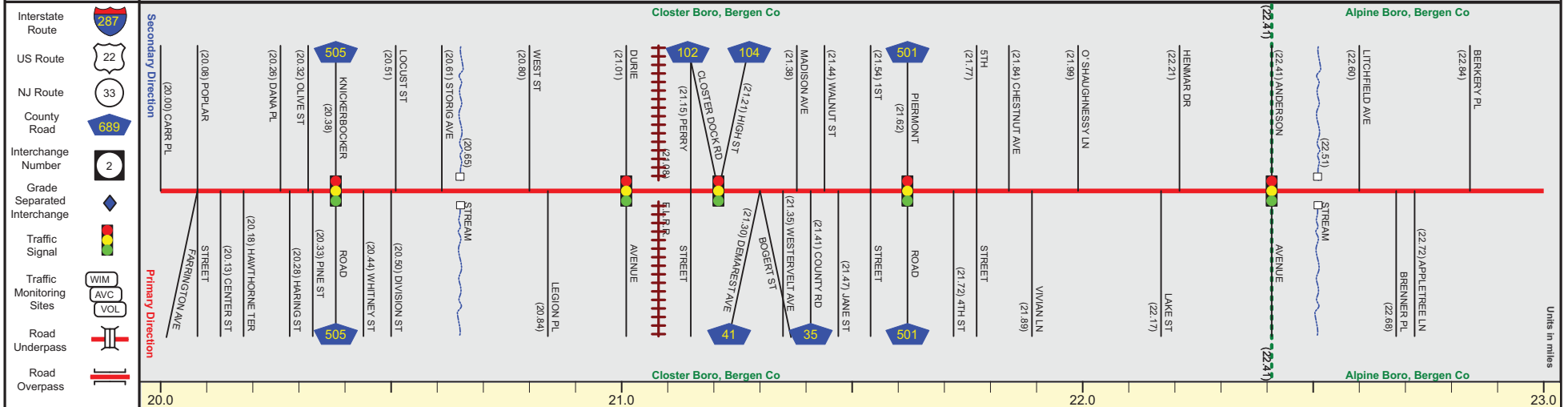
Date last inventoried: June 2012

ROUTE 502 (West to East)

Mile Posts: 20.000 - 23.000



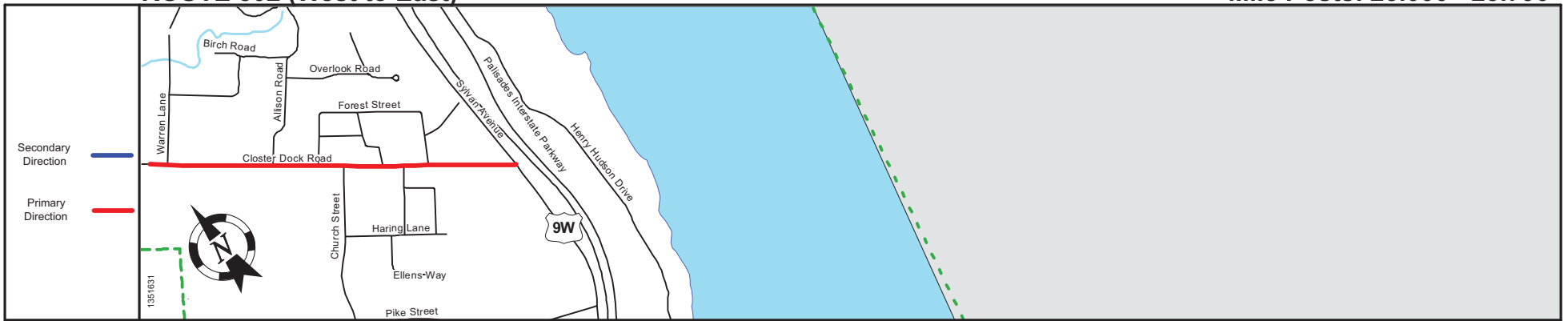
Pavement
Shoulder
Number of Lanes
Speed Limit
Street Name



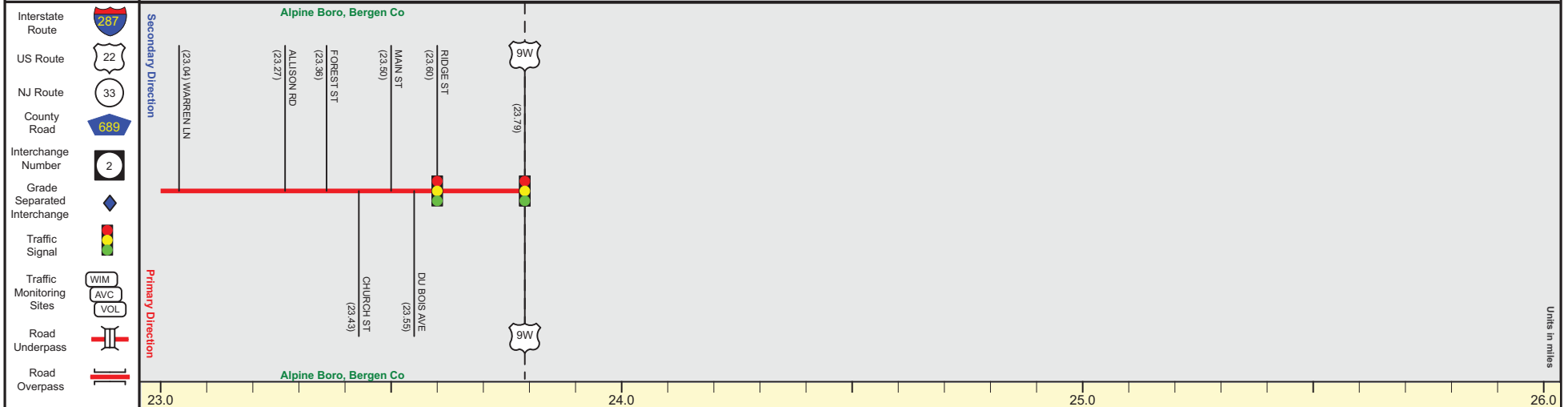
Street Name	Old Hook Road	High Street	Closter Dock Road
Jurisdiction	County		
Functional Class	Urban Principal Arterial		
Federal Aid - NHS Sy	NHS		
Control Section			
Speed Limit	35		
Number of Lanes	2		
Med. Type	None		
Med. Width	0		
Pavement	30	24	26
Shoulder	0		1
Traffic Volume		10,657, (2016)	12,291, (2017)
Traffic Sta. ID		160213	2-8,758
Structure No.	020007D		
Enlarged Views			

SRI = 0000502__

Date last inventoried: June 2012



Pavement	
Shoulder	
Number of Lanes	
Speed Limit	
Street Name	



Street Name	Closter Dock Road
Jurisdiction	County
Functional Class	Urban Principal Arterial
Federal Aid - NHS Sy	NHS
Control Section	
Speed Limit	35
Number of Lanes	2
Med. Type	None
Med. Width	0
Pavement	26
Shoulder	1
Traffic Volume	
Traffic Sta. ID	
Structure No.	
Enlarged Views	