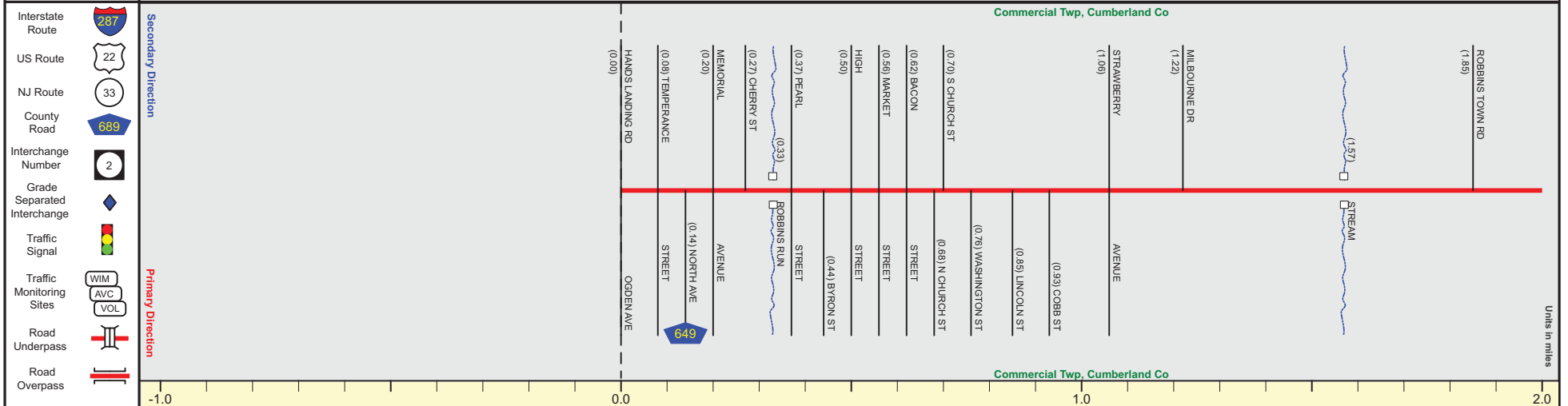


# ROUTE 553 (South to North)

Mile Posts: 0.000 - 2.000



Pavement	
Shoulder	
Number of Lanes	
Speed Limit	
Street Name	



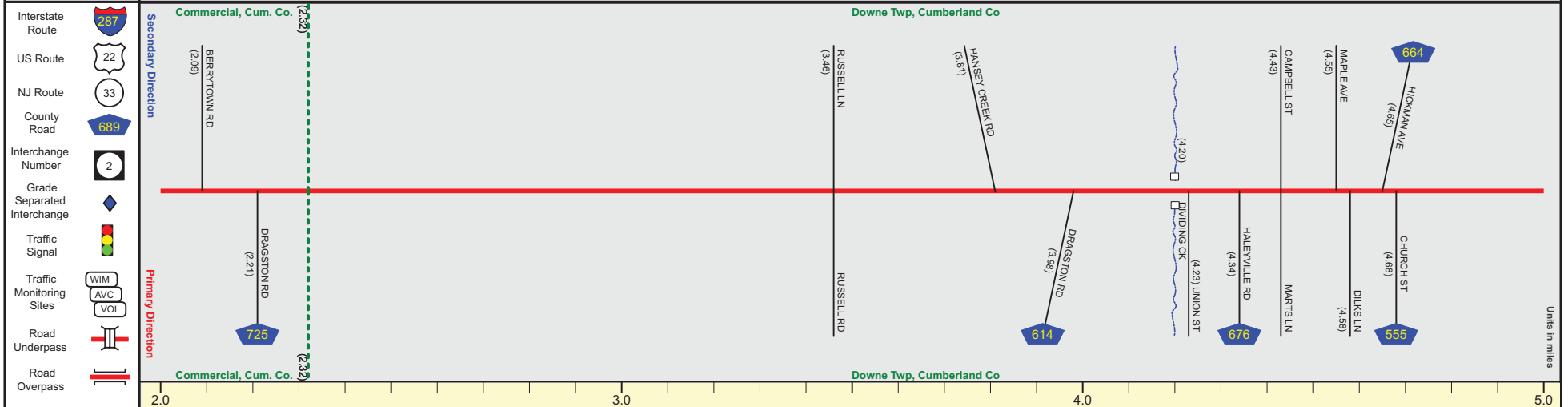
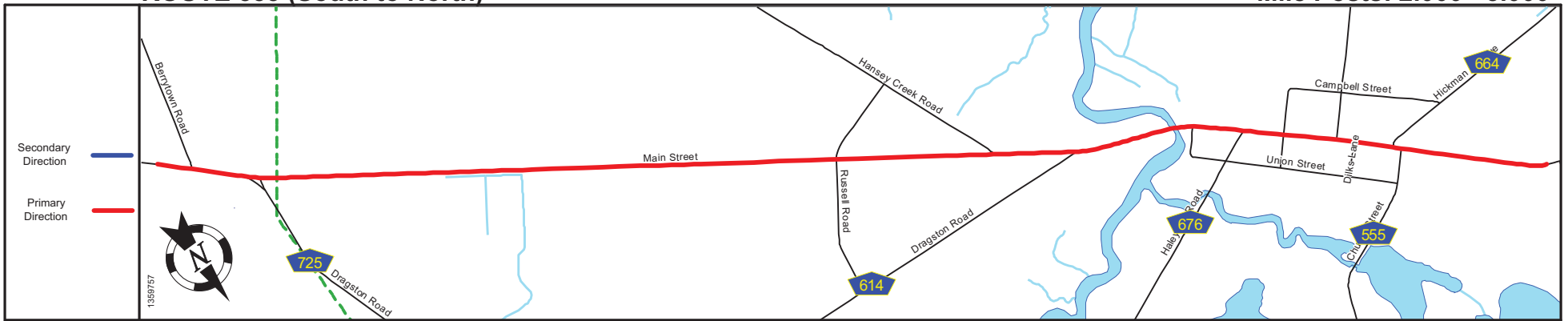
Street Name		Main Street
Jurisdiction		County
Functional Class	Rural Local	Rural Minor Arterial
Federal Aid - NHS Sy	Non-Federal Aid	STP
Control Section		
Speed Limit	Begin Rt. 553 MP=0.00	25 + 35 + 40 + 45
Number of Lanes		2
Med. Type		None
Med. Width		0
Pavement		40 + 24 + 22
Shoulder		0 + 4
Traffic Volume		524 (2017) + 1,007 (2018) + 590 (2016)
Traffic Sta. ID		110838 + 120833 + 90607
Structure No.		
Enlarged Views		

SRI = 0000553\_\_

Date last inventoried: June 2012

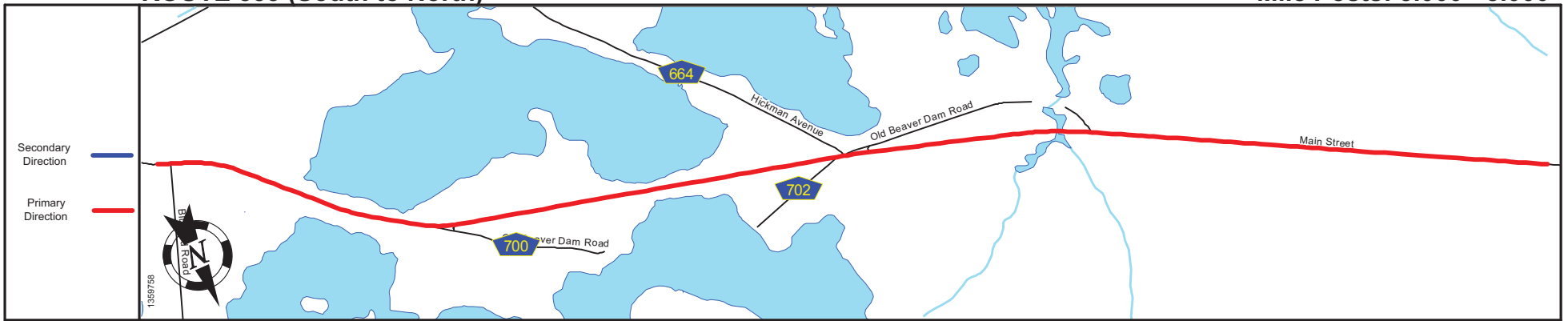
# ROUTE 553 (South to North)

Mile Posts: 2.000 - 5.000

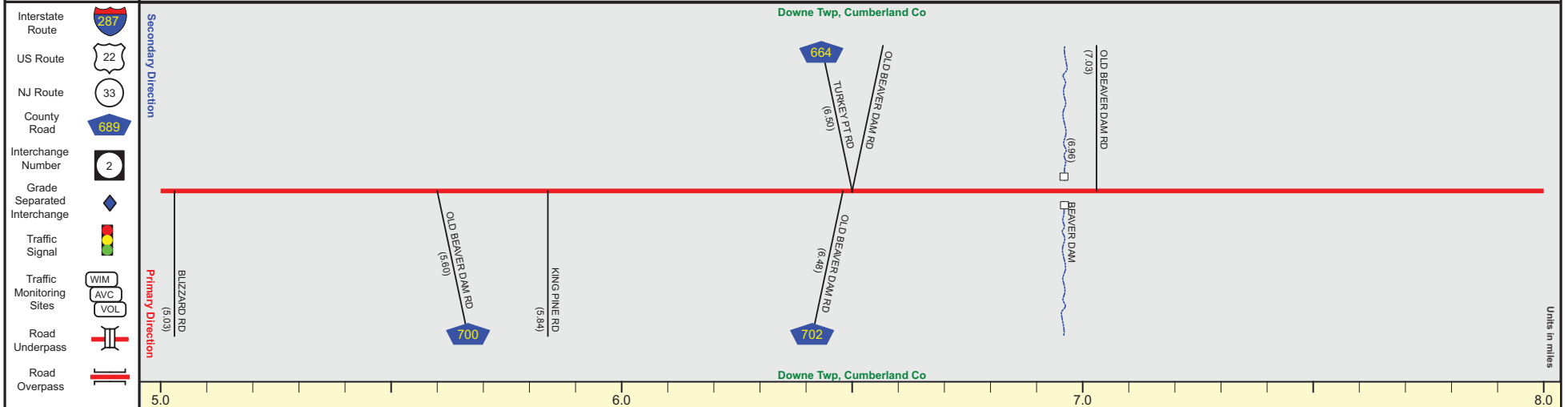


SRI = 0000553\_\_

Date last inventoried: June 2012



Pavement	
Shoulder	
Number of Lanes	
Speed Limit	
Street Name	



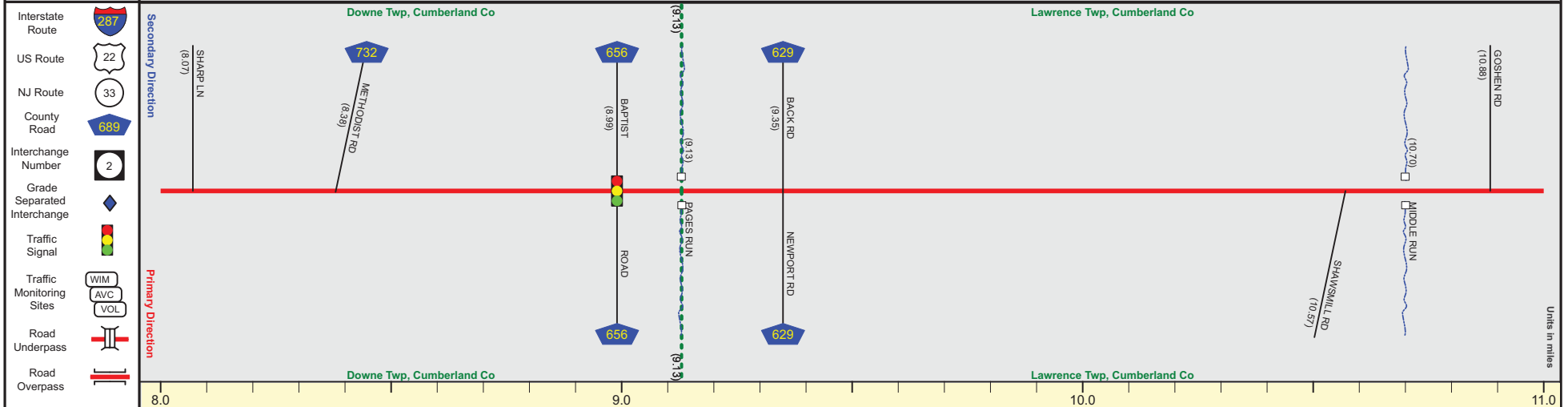
Street Name	Main Street	
Jurisdiction	County	
Functional Class	Rural Minor Arterial	
Federal Aid - NHS Sy	STP	
Control Section		
Speed Limit	35	50
Number of Lanes	2	
Med. Type	None	
Med. Width	0	
Pavement	36	32
Shoulder	0	
Traffic Volume	1,159 (2016)	
Traffic Sta. ID	7-415	
Structure No.	060057	
Enlarged Views		

# ROUTE 553 (South to North)

Mile Posts: 8.000 - 11.000



Pavement	
Shoulder	
Number of Lanes	
Speed Limit	
Street Name	



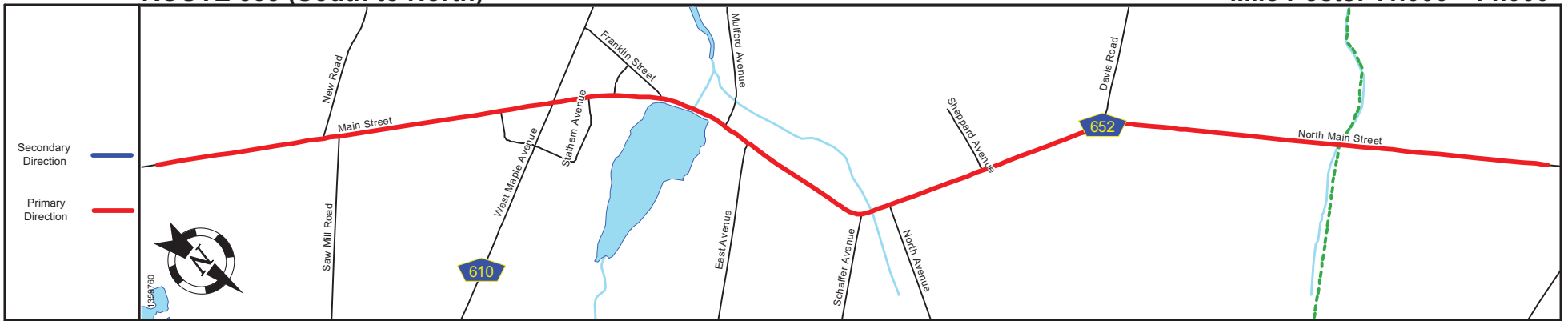
Street Name	Main Street		
Jurisdiction	County		
Functional Class	Rural Minor Arterial		
Federal Aid - NHS Sy	STP		
Control Section			
Speed Limit	50		
Number of Lanes	2		
Med. Type	None		
Med. Width	0		
Pavement	32		36
Shoulder	0		
Traffic Volume	1,456 (2014)	1,866 (2014)	1,772 (2018)
Traffic Sta. ID	1053sj	1054sj	7-416
Structure No.			
Enlarged Views			

SRI = 0000553\_\_

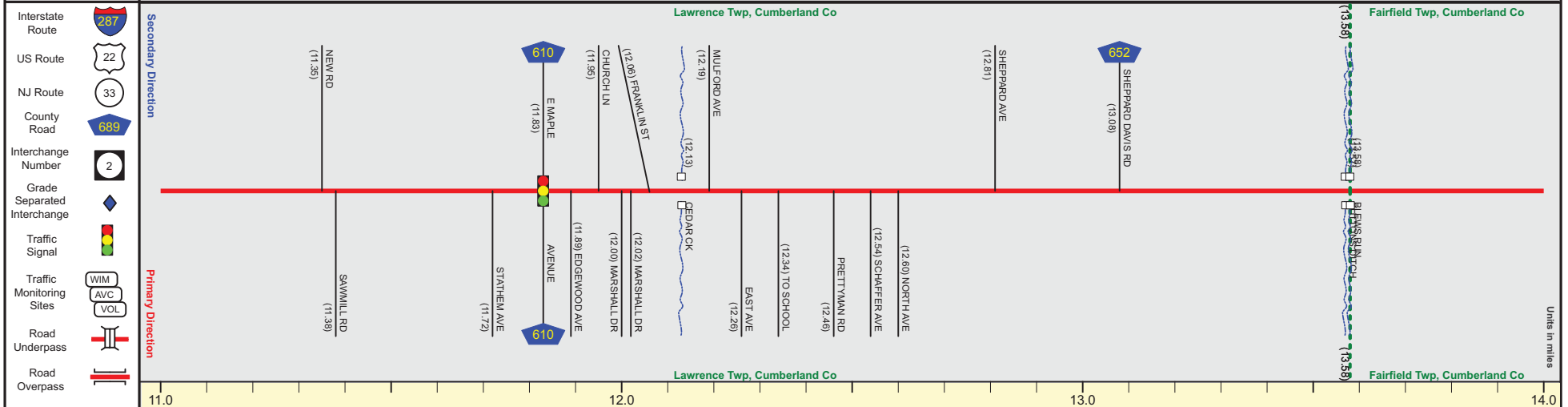
Date last inventoried: June 2012

# ROUTE 553 (South to North)

Mile Posts: 11.000 - 14.000



Pavement	
Shoulder	
Number of Lanes	
Speed Limit	
Street Name	



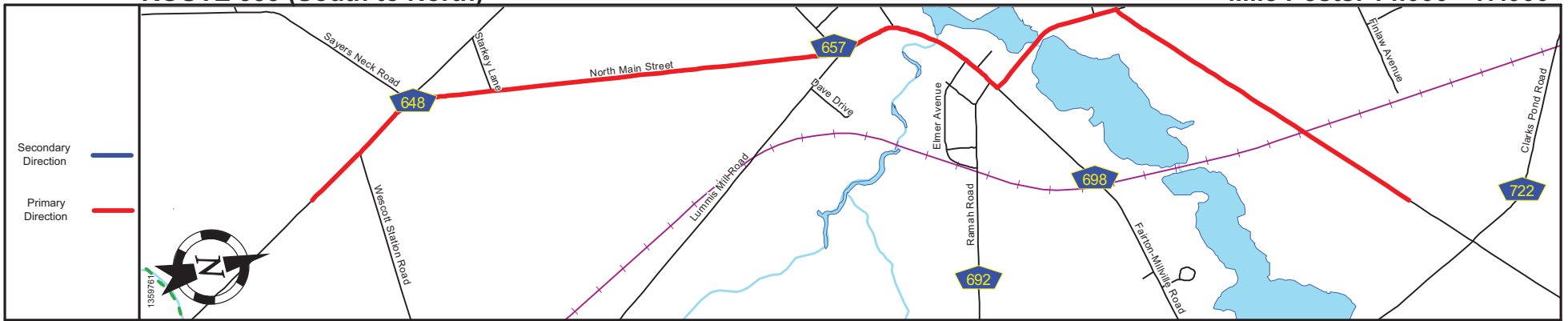
Street Name	Main Street		North Main Street	
Jurisdiction	County			
Functional Class	Rural Minor Arterial			
Federal Aid - NHS Sy	STP			
Control Section				
Speed Limit	50	40	30	
Number of Lanes	2			
Med. Type	None			
Med. Width	0			
Pavement	36			
Shoulder	0			
Traffic Volume	2,519 (2017)			
Traffic Sta. ID	7-4-417			
Structure No.	0600005			
Enlarged Views				

SRI = 0000553\_\_

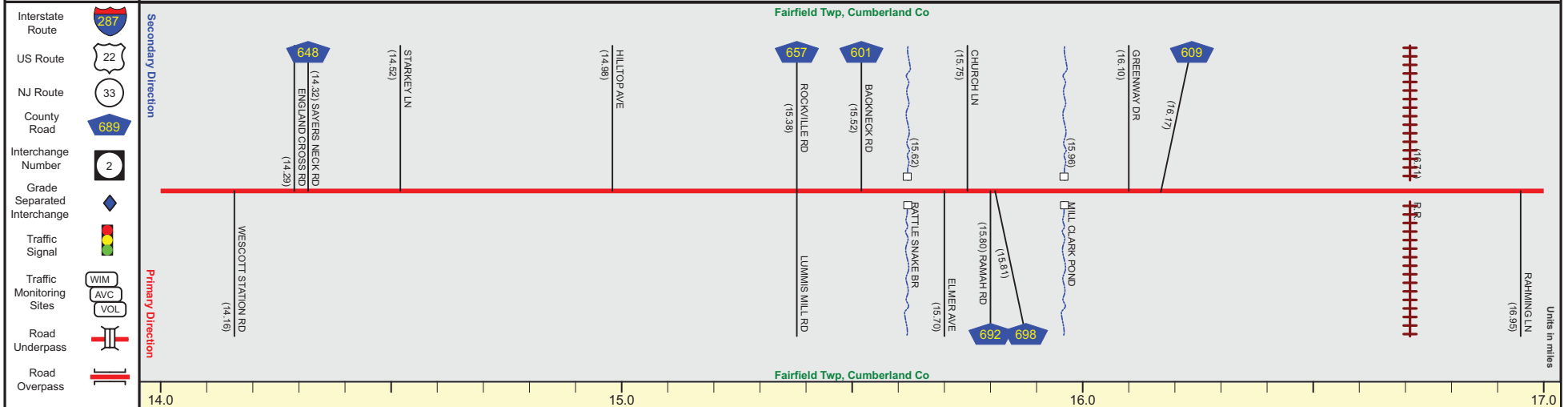
Date last inventoried: June 2012

# ROUTE 553 (South to North)

Mile Posts: 14.000 - 17.000



Pavement	
Shoulder	
Number of Lanes	
Speed Limit	
Street Name	



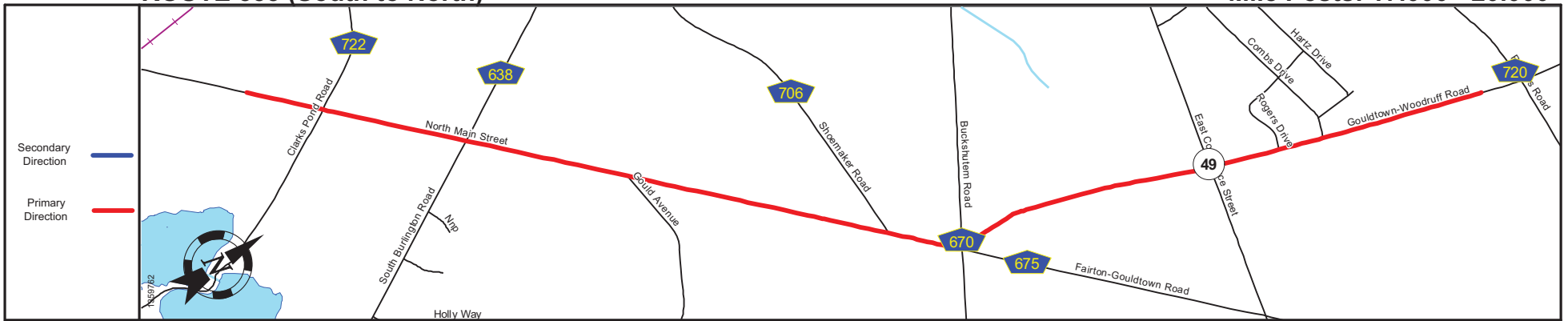
Street Name	North Main Street	
Jurisdiction	County	
Functional Class	Rural Minor Arterial	Urban Minor Arterial
Federal Aid - NHS Sy	STP	
Control Section		
Speed Limit	30	50
Number of Lanes	2	
Med. Type	None	
Med. Width	0	
Pavement	36	32
Shoulder	0	2
Traffic Volume	4,932 (2014)	
Traffic Sta. ID	1059sj	
Structure No.	7-4-18	
Enlarged Views		

SRI = 0000553\_\_

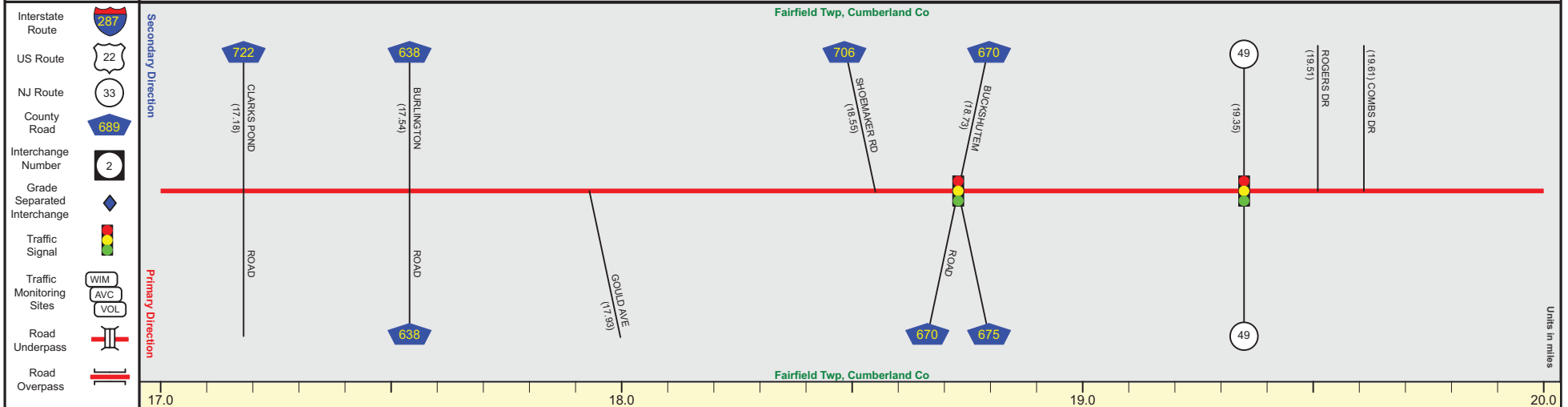
Date last inventoried: June 2012

# ROUTE 553 (South to North)

Mile Posts: 17.000 - 20.000



Pavement	
Shoulder	
Number of Lanes	
Speed Limit	
Street Name	



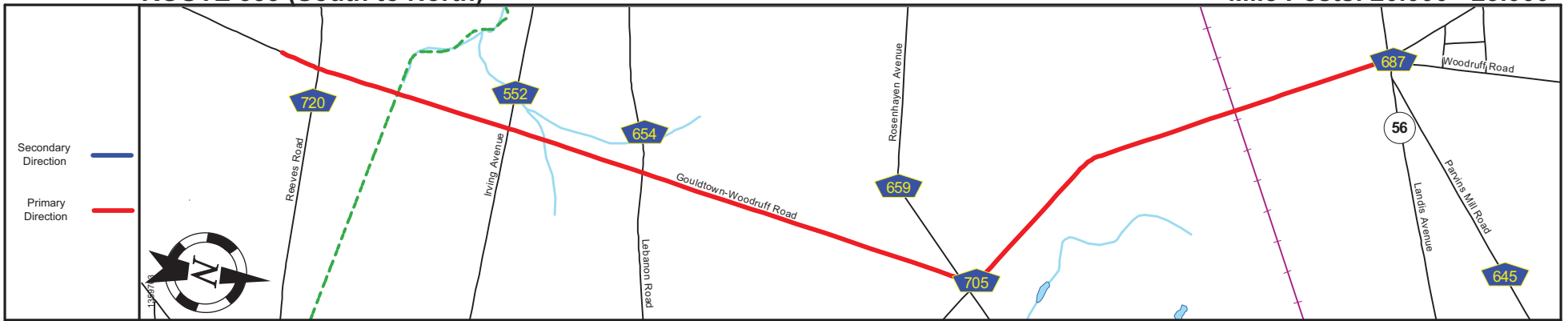
Street Name	North Main Street			Gouldtown-Woodruff Road	
Jurisdiction	County				
Functional Class	Urban Minor Arterial				
Federal Aid - NHS Sy	STP				
Control Section					
Speed Limit	35				
Number of Lanes	2				
Med. Type	None				
Med. Width	0				
Pavement	22				
Shoulder	2		1		6 + 14
Traffic Volume	1,780 (2016)			2,022 (2017) 3,501 (2018)	
Traffic Sta. ID	7-4-419			7-4-420 120634	
Structure No.					
Enlarged Views					

SRI = 0000553\_\_

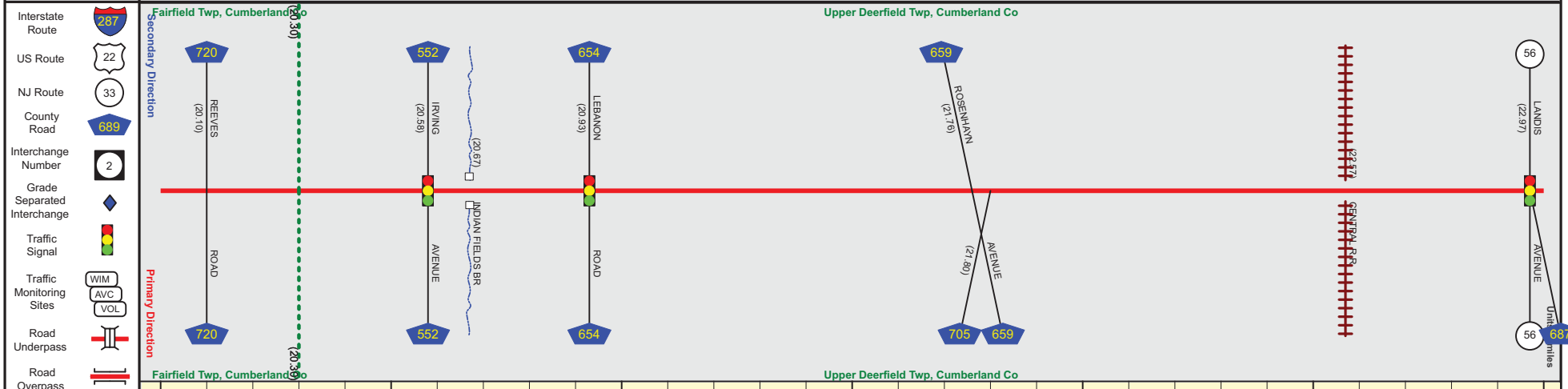
Date last inventoried: June 2012

# ROUTE 553 (South to North)

Mile Posts: 20.000 - 23.000



Pavement	
Shoulder	
Number of Lanes	
Speed Limit	
Street Name	



Street Name	Gouldtown-Woodruff Road		East Finley Road
Jurisdiction	County		
Functional Class	Urban Minor Arterial		
Federal Aid - NHS Sy	STP		
Control Section			
Speed Limit	35		
Number of Lanes	2		
Med. Type	None		
Med. Width	0		
Pavement	22	24	22
Shoulder	14	10	4
Traffic Volume	3,250 (2016)		
Traffic Sta. ID	7-4408		
Structure No.			
Enlarged Views			

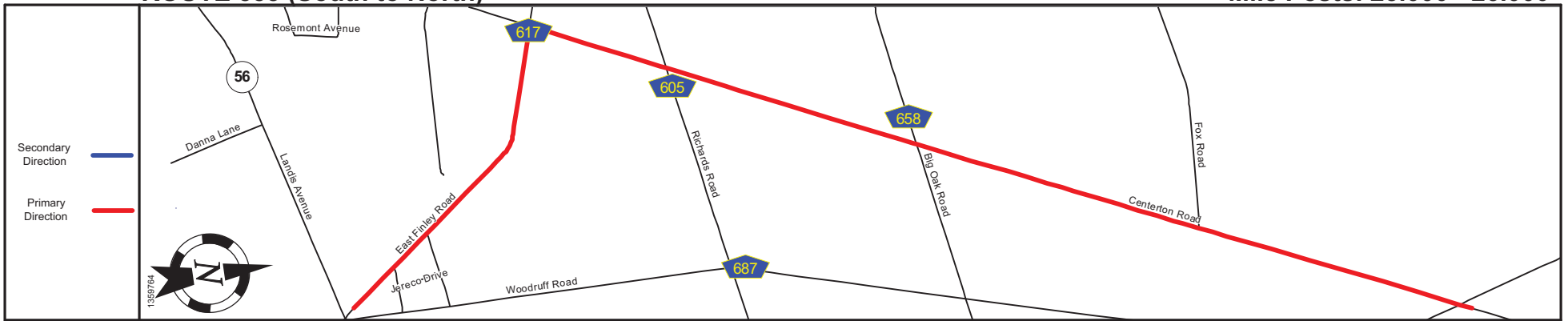
SRI = 0000553\_\_

Date last inventoried: June 2012

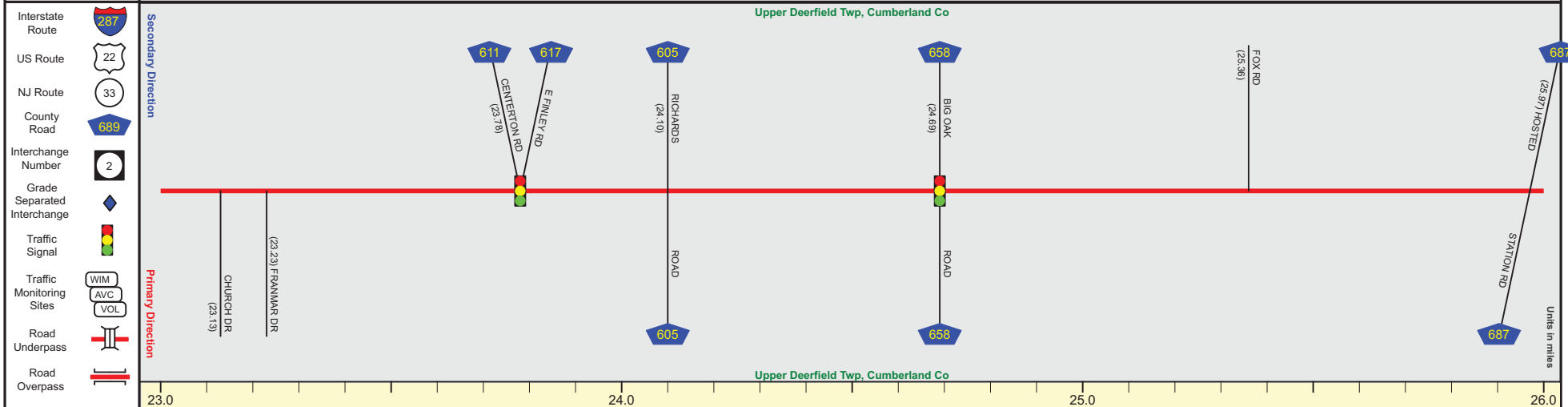


# ROUTE 553 (South to North)

Mile Posts: 23.000 - 26.000



Pavement	
Shoulder	
Number of Lanes	
Speed Limit	
Street Name	



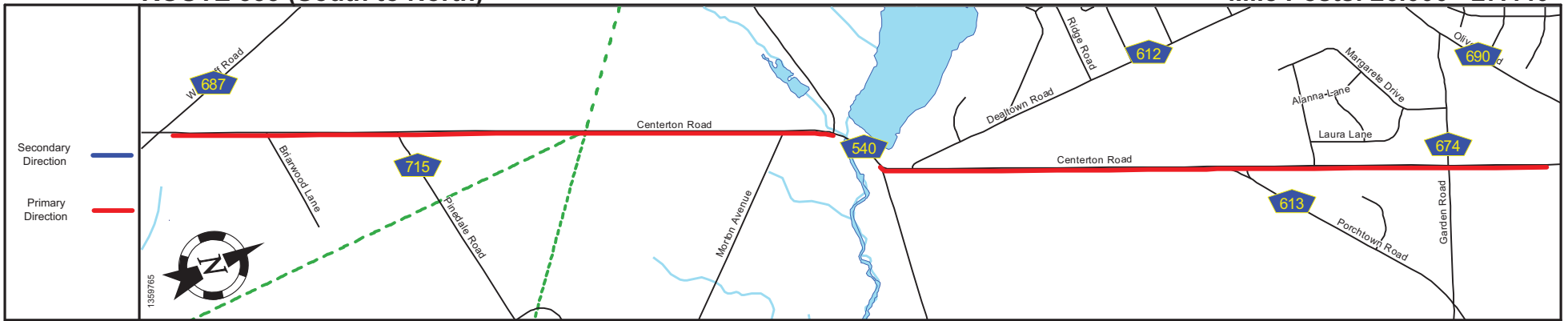
Street Name	East Finley Road		Centerton Road	
Jurisdiction	County			
Functional Class	Urban Minor Arterial			
Federal Aid - NHS Sy	STP			
Control Section				
Speed Limit	35		50	
Number of Lanes	2			
Med. Type	None			
Med. Width	0			
Pavement	22			
Shoulder	4	2	8	
Traffic Volume	3,401 (2017)	3,322 (2018)	5,220 (2017)	
Traffic Sta. ID	7-4434	7-4421	7-4422	
Structure No.				
Enlarged Views				

SRI = 0000553\_\_

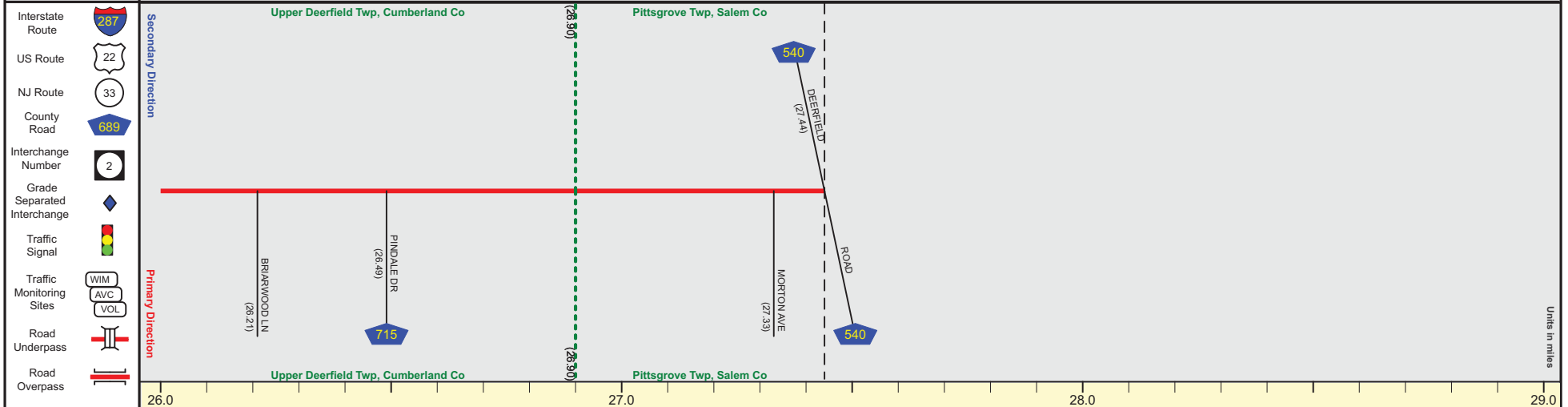
Date last inventoried: June 2012

# ROUTE 553 (South to North)

Mile Posts: 26.000 - 27.440



Pavement	
Shoulder	
Number of Lanes	
Speed Limit	
Street Name	



Street Name	Centerton Road	
Jurisdiction	County	
Functional Class	Urban Major Collector	
Federal Aid - NHS Sy	STP	
Control Section		
Speed Limit	50	
Number of Lanes	2	
Med. Type	None	
Med. Width	0	
Pavement	22	
Shoulder	8	
Traffic Volume		
Traffic Sta. ID		
Structure No.		
Enlarged Views		

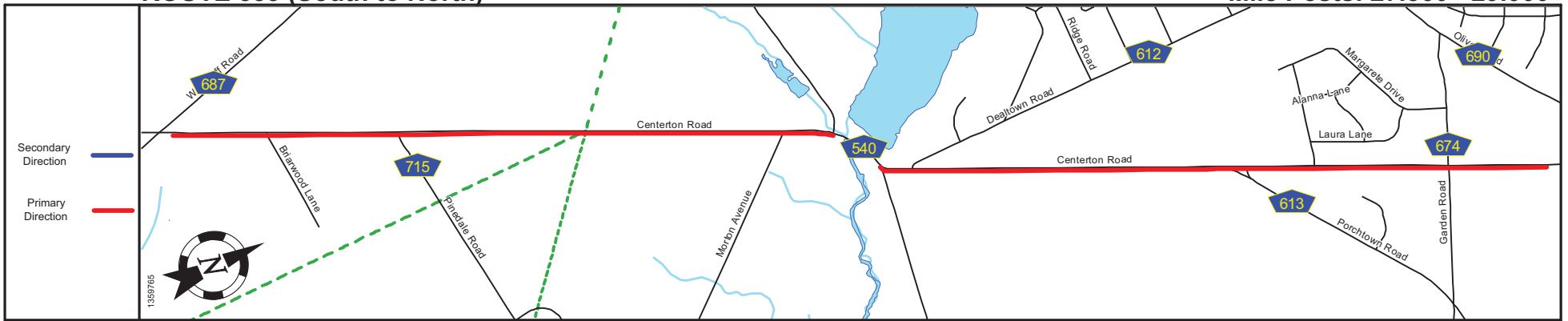
MP 27.44 = Begin Conc. With Rt. 540 MP 25.89  
 MP 27.44-27.58 See Rd Rt. 540 MP 25.89-26.00

SRI = 0000553\_\_

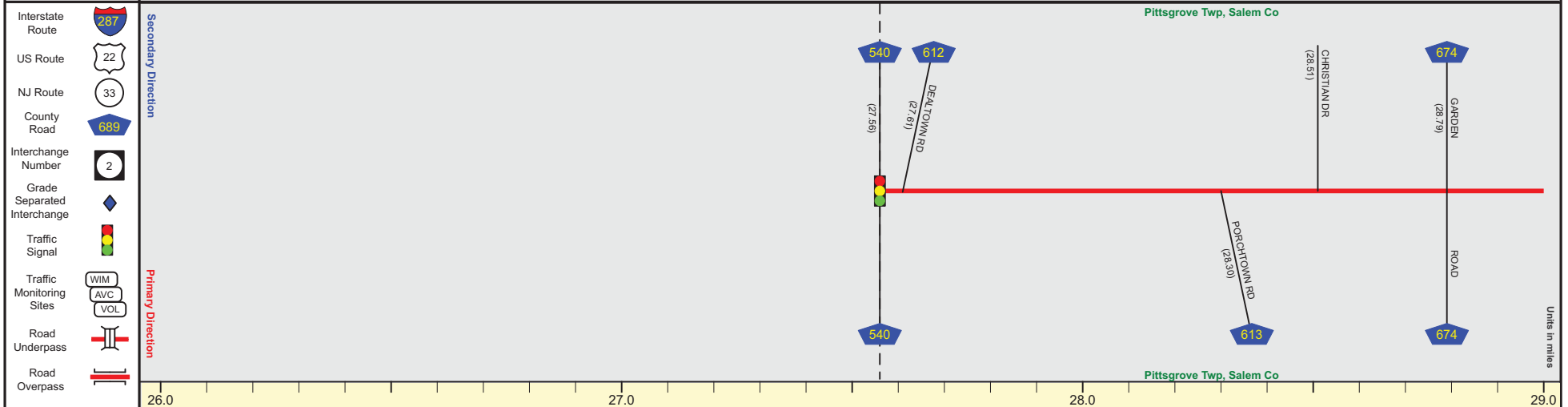
Date last inventoried: June 2012

# ROUTE 553 (South to North)

Mile Posts: 27.560 - 29.000



Pavement	
Shoulder	
Number of Lanes	
Speed Limit	
Street Name	



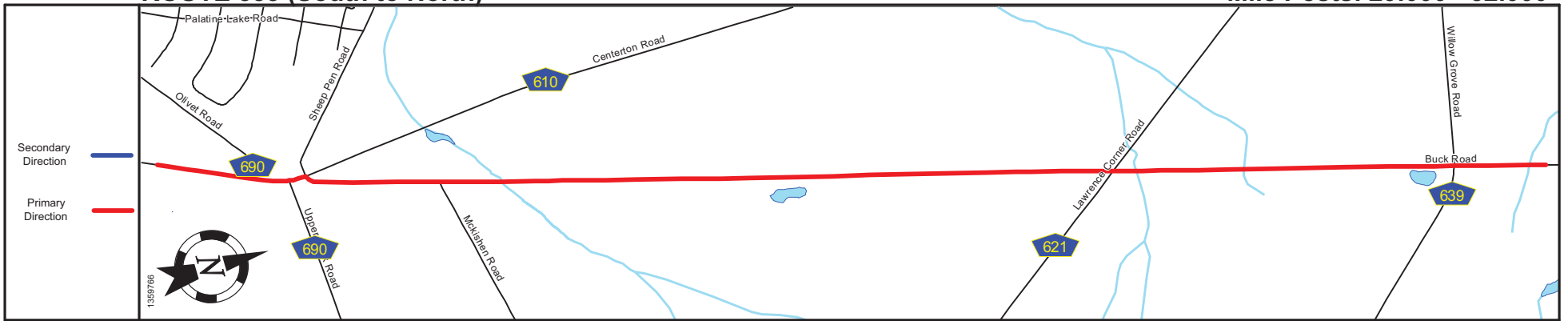
Street Name	Centerton Road
Jurisdiction	County
Functional Class	Urban Major Collector
Federal Aid - NHS Sy	STP
Control Section	
Speed Limit	35
Number of Lanes	2
Med. Type	None
Med. Width	0
Pavement	40
Shoulder	0
Traffic Volume	7,758 (2017)
Traffic Sta. ID	7-4-423
Structure No.	
Enlarged Views	

SRI = 0000553\_\_

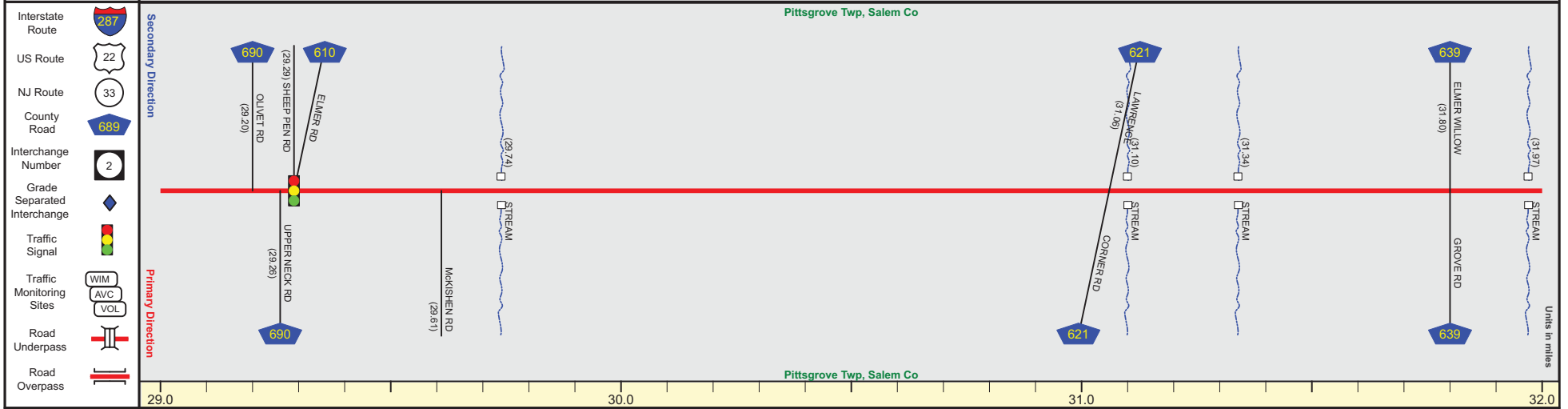
Date last inventoried: June 2012

# ROUTE 553 (South to North)

Mile Posts: 29.000 - 32.000



Pavement	
Shoulder	
Number of Lanes	
Speed Limit	
Street Name	



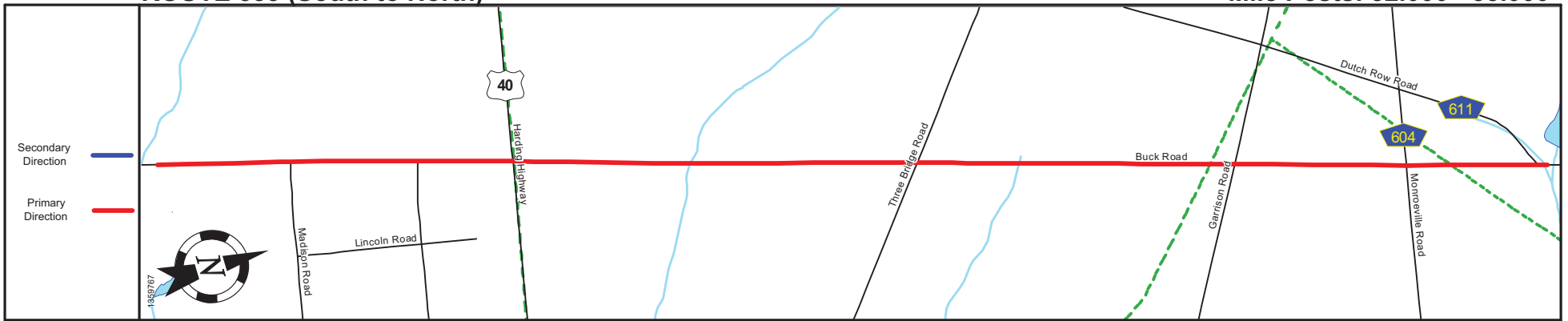
Street Name	Centerton Road					Buck Road				
Jurisdiction										County
Functional Class										
Federal Aid - NHS Sy										STP
Control Section										
Speed Limit	50			35						50
Number of Lanes										2
Med. Type										None
Med. Width										0
Pavement										24
Shoulder	6									1
Traffic Volume										4,577 (2017)
Traffic Sta. ID										7-8-104
Structure No.										8-5-411
Enlarged Views										

SRI = 0000553\_\_

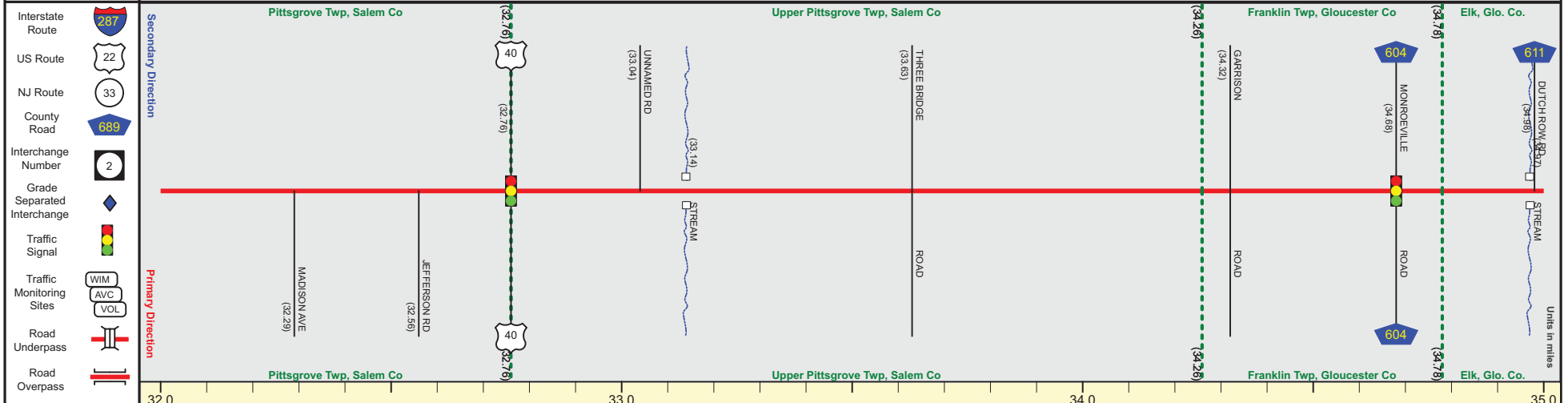
Date last inventoried: June 2012

# ROUTE 553 (South to North)

Mile Posts: 32.000 - 35.000



Pavement	
Shoulder	
Number of Lanes	
Speed Limit	
Street Name	



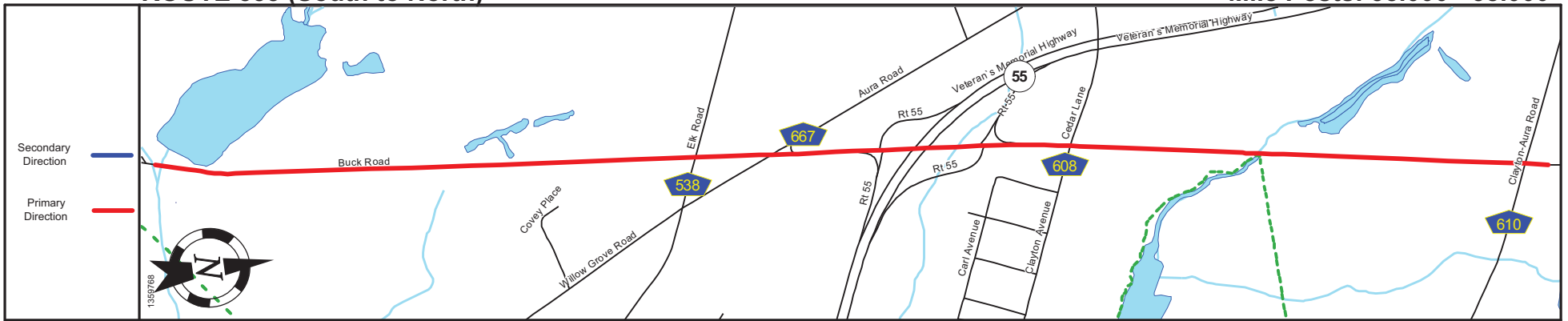
Street Name	Buck Road	
Jurisdiction	County	
Functional Class	Urban Major Collector	Rural Major Collector
Federal Aid - NHS Sy	STP	
Control Section		
Speed Limit	50	45
Number of Lanes	2	
Med. Type	None	
Med. Width	0	
Pavement	24	
Shoulder	1	4
Traffic Volume	5,131 (2018)	5,409 (2016)
Traffic Sta. ID	7-4-438	7-4-424
Structure No.		
Enlarged Views		

SRI = 0000553\_\_

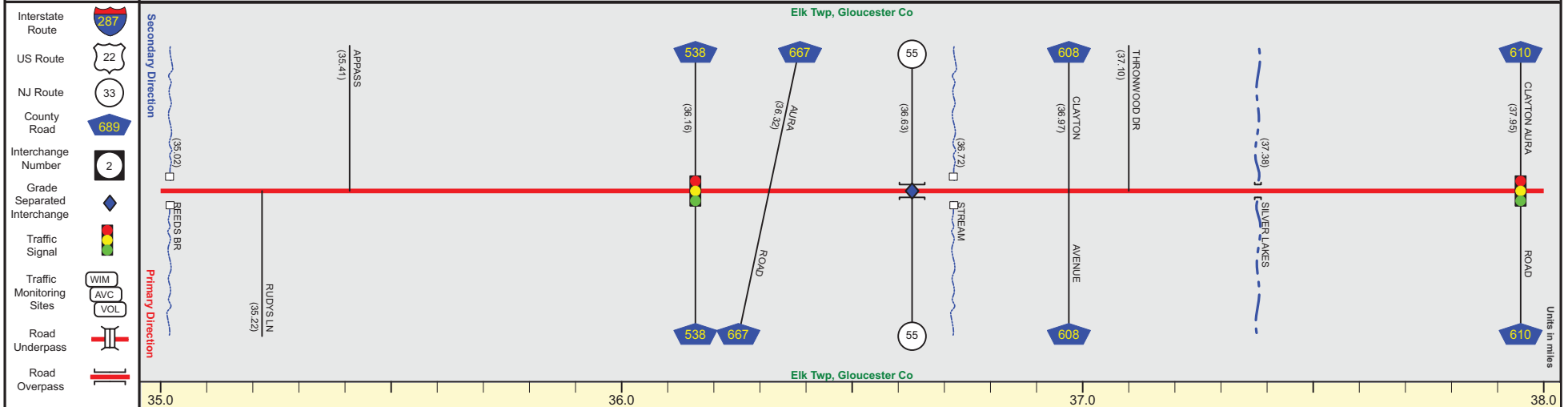
Date last inventoried: June 2012

# ROUTE 553 (South to North)

Mile Posts: 35.000 - 38.000



Pavement	
Shoulder	
Number of Lanes	
Speed Limit	
Street Name	



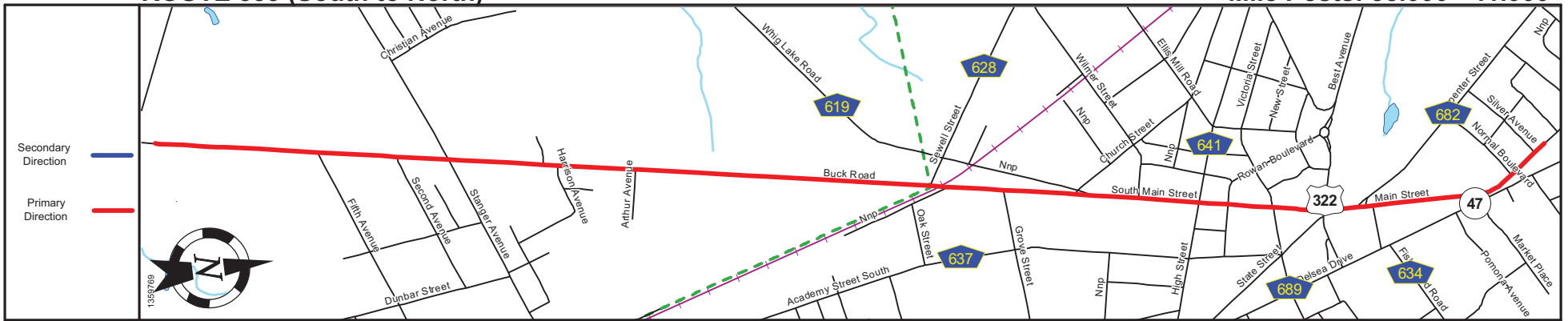
Street Name	Buck Road		
Jurisdiction	County		
Functional Class	Rural Major Collector	Urban Major Collector	Urban Minor Arterial
Federal Aid - NHS Sy	STP		
Control Section			
Speed Limit	45		50
Number of Lanes	2		
Med. Type	None		
Med. Width	0		
Pavement	24		22
Shoulder	4	2	4
Traffic Volume	7,037 (2017)		
Traffic Sta. ID	90814		
Structure No.	0809J01	0828170	0828172
Enlarged Views	0809J01	0828170	0809J01

SRI = 0000553\_\_

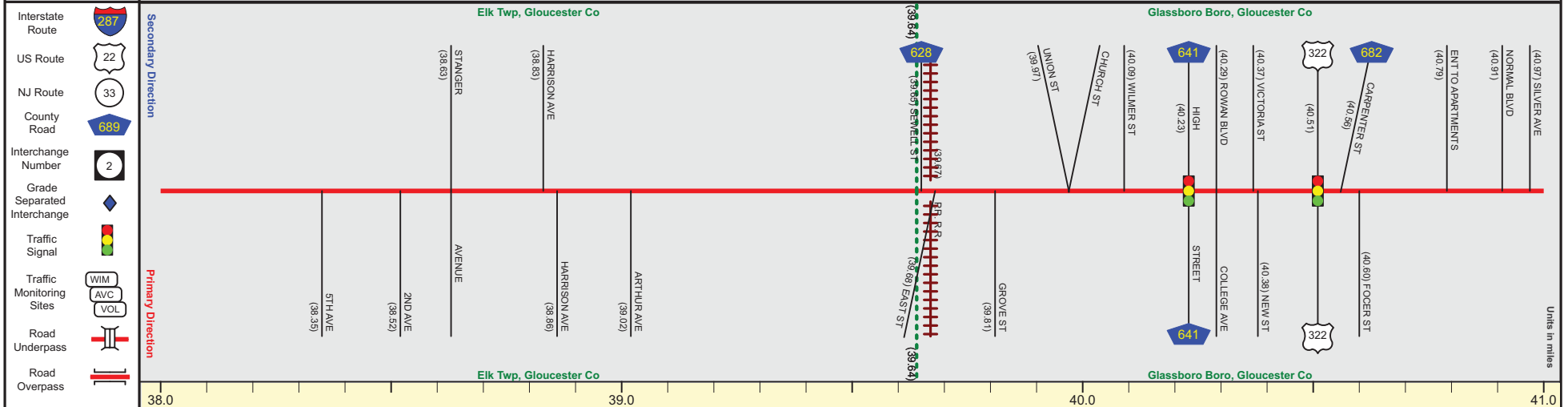
Date last inventoried: June 2012

# ROUTE 553 (South to North)

Mile Posts: 38.000 - 41.000



Pavement	
Shoulder	
Number of Lanes	
Speed Limit	
Street Name	



Street Name	Buck Road		South Main Street		Main Street	
Jurisdiction	County					
Functional Class	Urban Minor Arterial					
Federal Aid - NHS Sy	STP					
Control Section						
Speed Limit	50	45	35	25		
Number of Lanes			2			
Med. Type	None					
Med. Width	0					
Pavement			22		36	
Shoulder	4	2	4	6		
Traffic Volume	4,914 (2016)					
Traffic Sta. ID	7-4-25					
Structure No.						
Enlarged Views						

SRI = 0000553\_\_

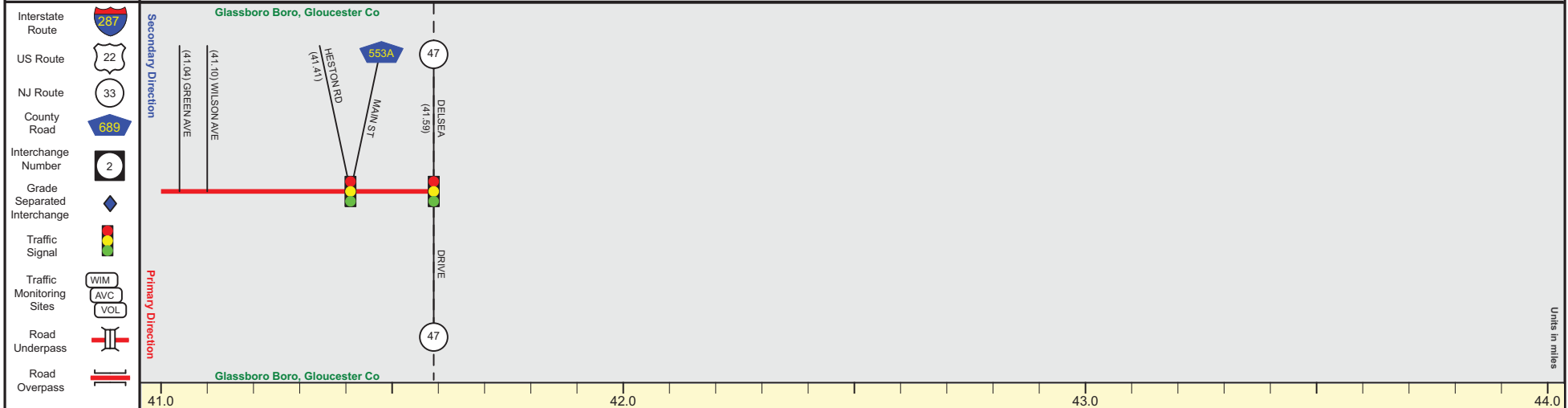
Date last inventoried: June 2012

# ROUTE 553 (South to North)

Mile Posts: 41.000 - 41.590



Pavement	
Shoulder	
Number of Lanes	
Speed Limit	
Street Name	



Street Name	Main Street	Donald Barger Boulevard
Jurisdiction	County	Municipal
Functional Class	Urban Minor Arterial	
Federal Aid - NHS Sy	STP	
Control Section		
Speed Limit	25	
Number of Lanes	2	
Med. Type	None	
Med. Width	0	
Pavement	24	36
Shoulder	6	0
Traffic Volume	6,568 (2017)	
Traffic Sta. ID	90823	
Structure No.		
Enlarged Views		

MP 41.59 = Begin Cdinc. With NJ 47 MP 63.81  
 MP 41.59-41.89 Sep NJ 47 MP 63.81-64.11

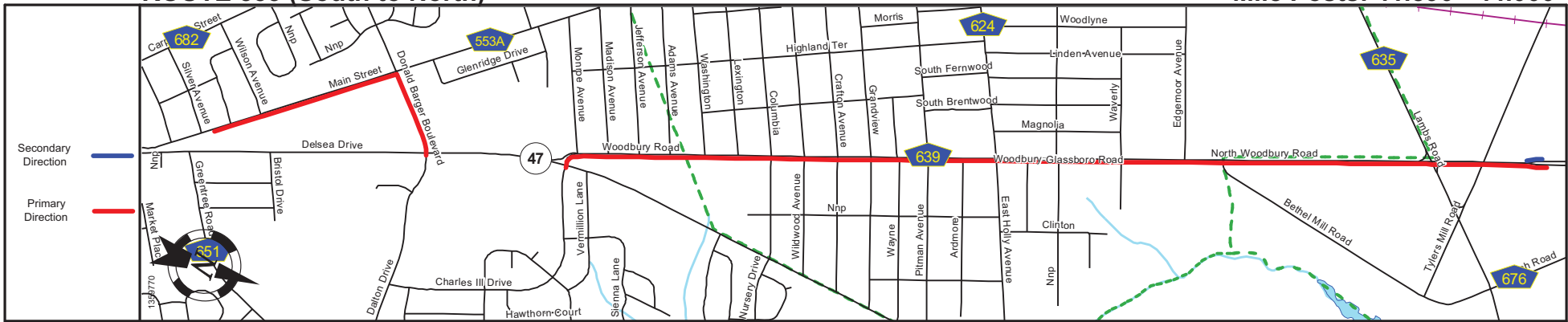
SRI = 0000553\_\_

Date last inventoried: June 2012

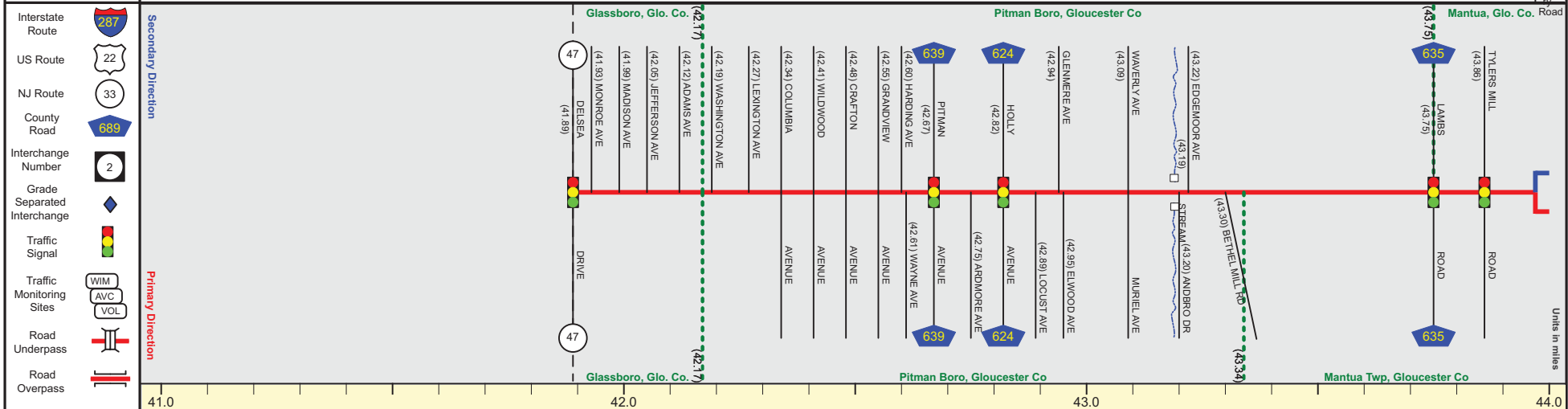


# ROUTE 553 (South to North)

Mile Posts: 41.890 - 44.000



Pavement	24
Shoulder	0
Number of Lanes	2
Speed Limit	50
Street Name	North Woodbury Road



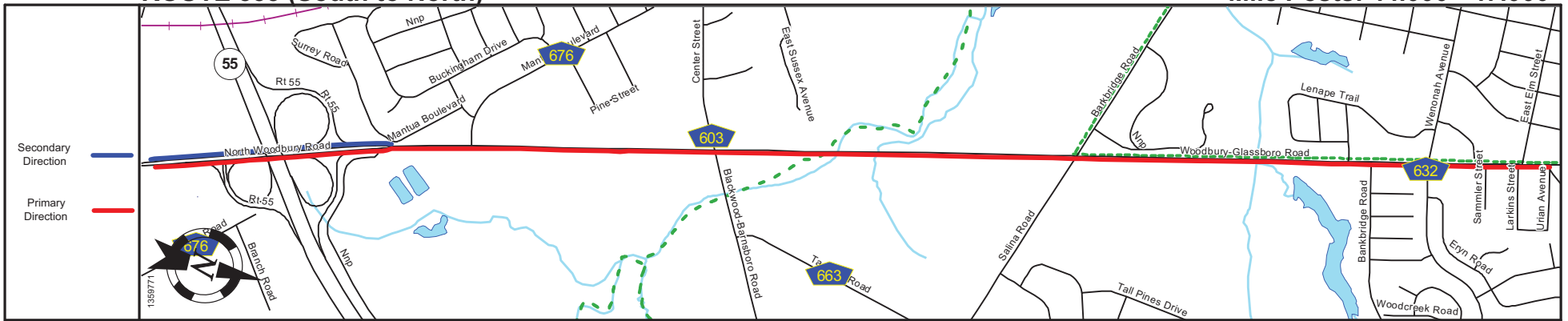
Street Name	Woodbury Road	South Woodbury Road	Woodbury-Glassboro Road	North Woodbury Road
Jurisdiction			County	
Functional Class			Urban Principal Arterial	
Federal Aid - NHS Sy			NHS	
Control Section				
Speed Limit	25		40	50
Number of Lanes			2	4
Med. Type			None	
Med. Width			0	
Pavement			24	48
Shoulder			8	0
Traffic Volume		12,610 (2016)		
Traffic Sta. ID		90830		
Structure No.				
Enlarged Views				

SRI = 0000553\_

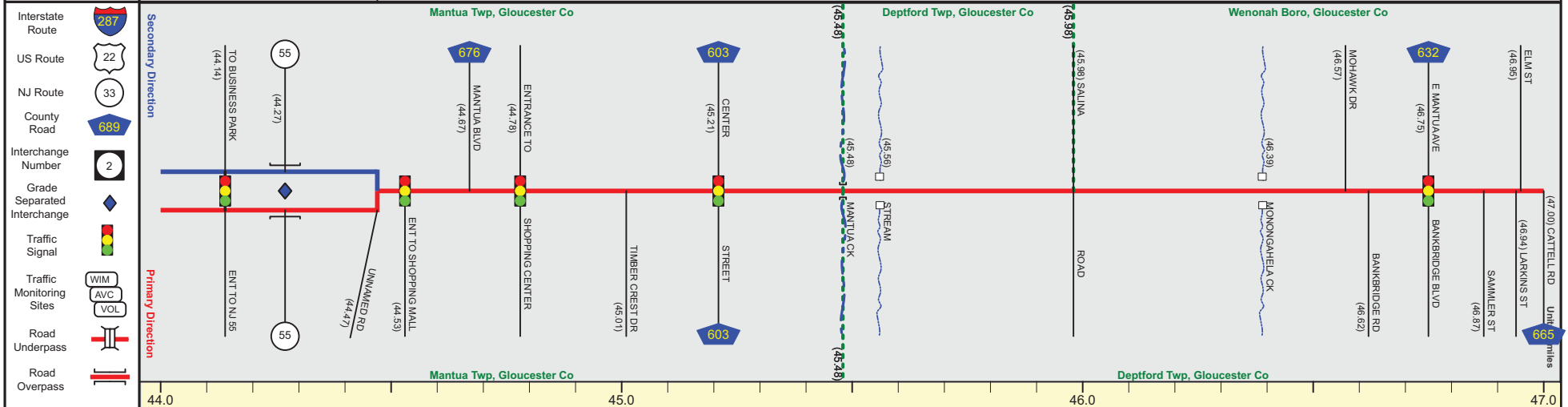
Date last inventoried: June 2012

# ROUTE 553 (South to North)

Mile Posts: 44.000 - 47.000



Pavement	24
Shoulder	0
Number of Lanes	2
Speed Limit	50
Street Name	North Woodbury Road



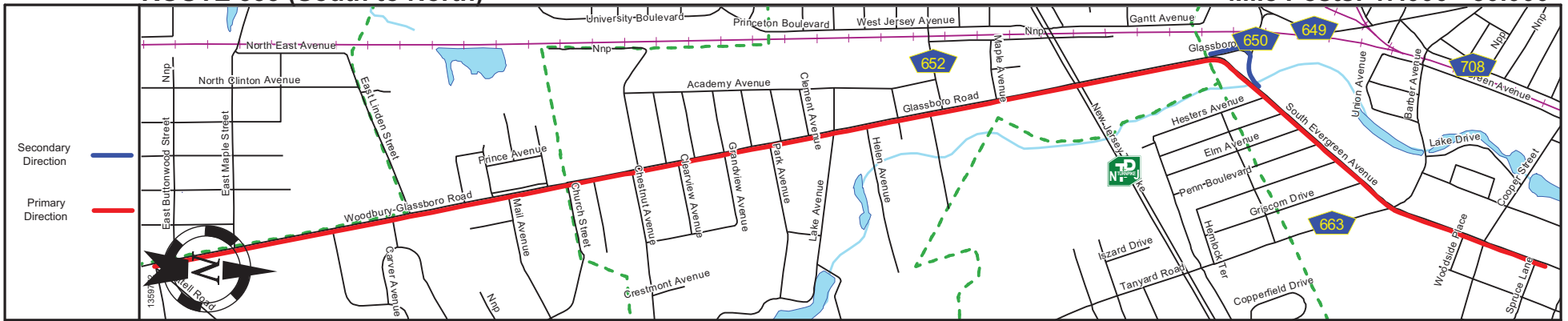
Street Name	North Woodbury Road		Woodbury-Glassboro Road	
Jurisdiction	County		County	
Functional Class	Urban Principal Arterial		Urban Minor Arterial	
Federal Aid - NHS Sy	NHS		STP	
Control Section				
Speed Limit	50		35	
Number of Lanes	2	4	2	
Med. Type	Curbed		None	
Med. Width	VAR		0	
Pavement	24	48	24	
Shoulder	0	12	6	14
Traffic Volume	24,805 (2017)		9,752 (2017)	
Traffic Sta. ID	7-5-346		7-5-256	
Structure No.	0832155		0804106	
Enlarged Views			0804103	

SRI = 0000553\_

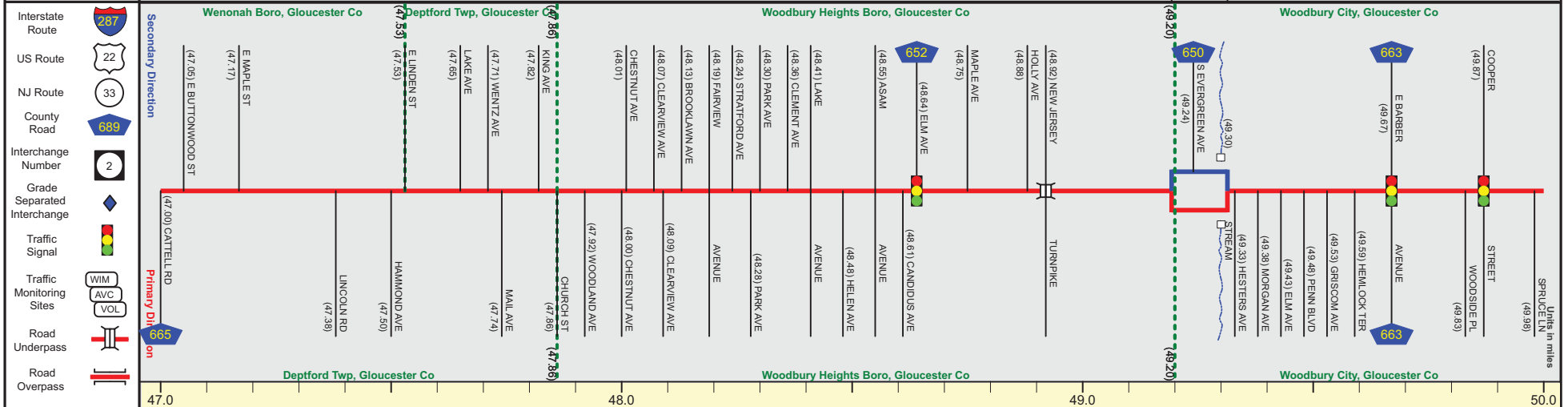
Date last inventoried: June 2012

# ROUTE 553 (South to North)

Mile Posts: 47.000 - 50.000



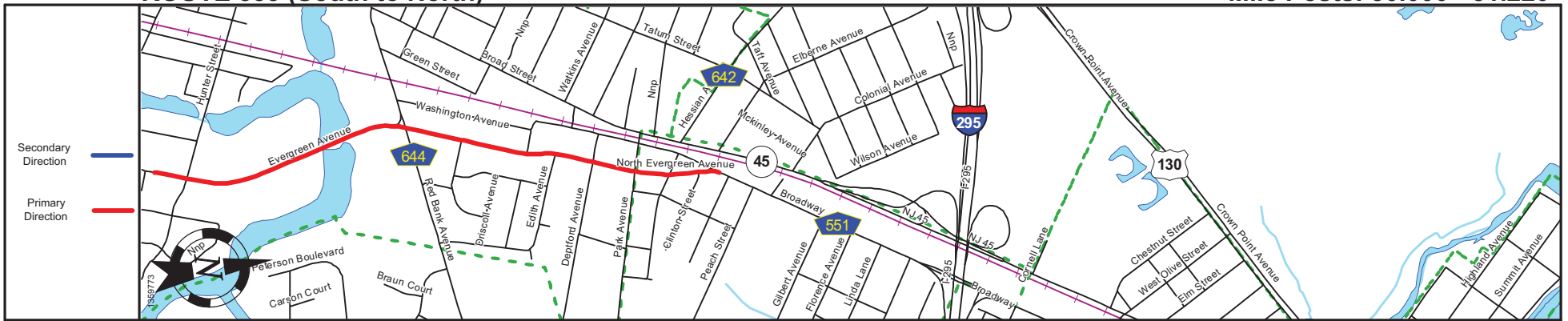
Pavement	12
Shoulder	8
Number of Lanes	1
Speed Limit	35
Street Name	Glassboro Road



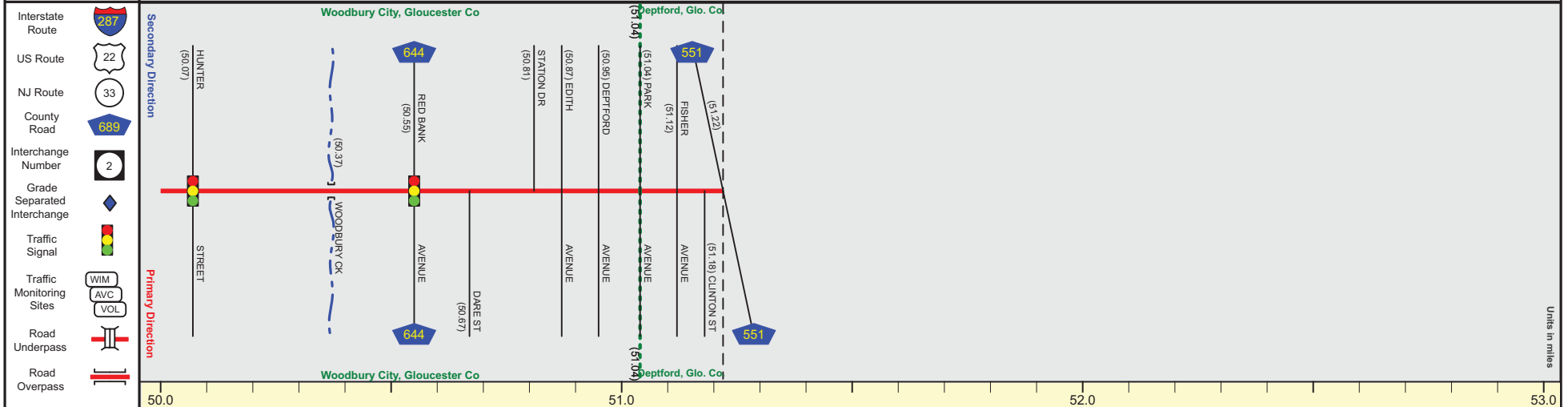
Street Name	Woodbury-Glassboro Road	Glassboro Road	South Evergreen Avenue	Evergreen Avenue
Jurisdiction	County			
Functional Class	Urban Minor Arterial			
Federal Aid - NHS Sy	STP			
Control Section				
Speed Limit	35		25	
Number of Lanes	2		1	2
Med. Type	None		Curbed	None
Med. Width	0		VAR	0
Pavement	24		12	24
Shoulder	8		4	
Traffic Volume	9,109 (2016)		15,147 (2018)	
Traffic Sta. ID	7-4427		7-4428	
Structure No.	M021080			
Enlarged Views	See Enlarged View #28B			

SRI = 0000553\_\_

Date last inventoried: June 2012



Pavement	
Shoulder	
Number of Lanes	
Speed Limit	
Street Name	



Street Name	Evergreen Avenue	North Evergreen Avenue	
Jurisdiction	County		
Functional Class	Urban Minor Arterial		
Federal Aid - NHS Sy	STP		
Control Section			END R.L. 553 MP=51.22
Speed Limit	25		
Number of Lanes	2		
Med. Type	None		
Med. Width	0		
Pavement	22	24	
Shoulder	4	8	
Traffic Volume	13,269 (2017)		
Traffic Sta. ID	7-4-429		
Structure No.	080211		
Enlarged Views			