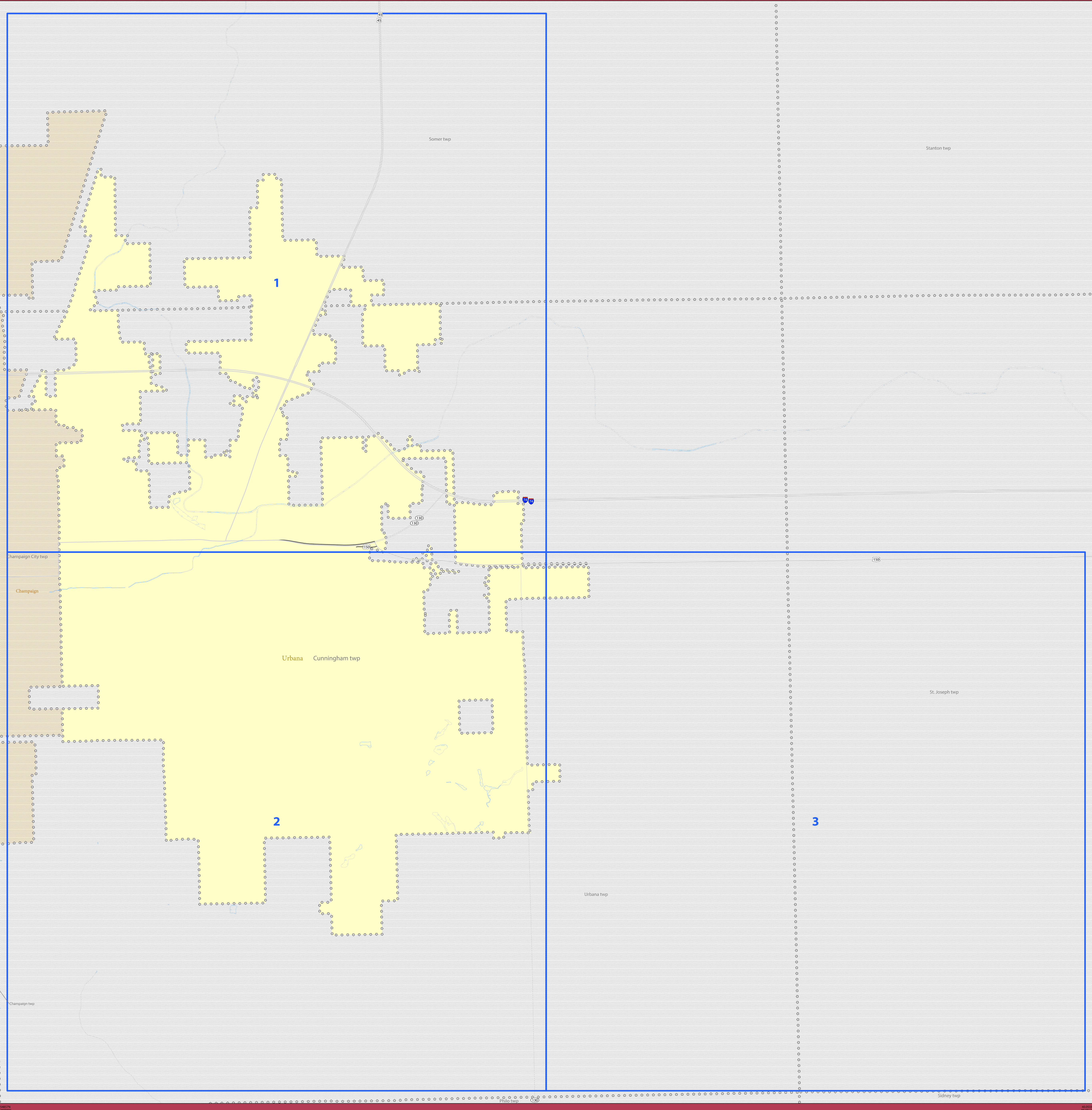


2020 CENSUS - CENSUS BLOCK MAP (INDEX): Urbana city, IL



LEGEND

SYMBOL DESCRIPTION	SYMBOL	LABEL STYLE
International or State Water Limit	☆☆☆☆☆	CANADA
Federal American Indian Reservation	*****	L'ANSE RESV N 1880
Off-Reservation Trust Land or Hawaiian Home Land	+++++	T1880
Oklahoma Tribal Statistical Area, Alaska Native Village Statistical Area, or Tribal Designated Statistical Area	◆◆◆◆◆	KAW OTSA 5690
American Indian Tribal Subdivision	●●●●●	EAGLE NEST DIST 200
State American Indian Reservation	//////	Tama Resvn 9400
State Designated Tribal Statistical Area	◆◆◆◆◆	Lumbee SDTSA 9815
Alaska Native Regional Corporation	▼▼▼▼▼	MANA ANRC 52120
State (or statistically equivalent entity)		NEW YORK 36
County (or statistically equivalent entity)	□□□□□	MONTGOMERY 031
Minor Civil Division (MCD) ¹	○ ○ ○ ○ ○	Bristol town 07485
Census County Division (CCD), Census Bureau (CBA), or Unorganized Territory (UT)	○ ○ ○ ○ ○	Hanna CCD 91650
Consolidated City	○ ○ ○ ○ ○	MILFORD 47500
Incorporated Place ^{1,2}	■ ■ ■ ■ ■	Davis 18100
Census Designated Place (CDP) ²	■ ■ ■ ■ ■	Incline Village 35100
Census Tract ³	■ ■ ■ ■ ■	33.07
Census Block ⁴	■ ■ ■ ■ ■	3012

DESCRIPTION	SYMBOL	DESCRIPTION	SYMBOL
Interstate	— 1 —	Geographic Offset or Corridor	— A —
U.S. Highway	— 2 —	Water Body	— Pleasant Lake —
State Highway	— 3 —	Swamp, Marsh, Gravel Pit, or Quarry	— Clear Lake Swamp —
Other Road	— 4 —	Glacier	— Bering Glacier —
Circle	○	Military	— Fort Belvoir —
RVN Trail, Station, Alley, Walkway, or Ferry	— 5 —	National or State Park, Forest, or Recreation Area	— Yosemite Natl PK —
Railroad	— 6 —	College or University	— Brown Univ. —
Pipeline or Power Line	— 7 —	Prison or Juvenile Detention Center	— Baxter County Jail —
Perennial Stream	— 8 —	Airport, Airfield, or Helicopter Landing Pad	— General Aert —
Intermittent Stream	— 9 —	Selected Mountain Peaks	— Mt. Dana —
Island Name	DEER IS		
Nonvisible Boundary or Feature Not Elsewhere Classified	— 10 —		
Inset Area	— A —	Outside Subject Area	— B —

Where international, state, county, and/or MCD/CCD boundaries coincide, the map shows the boundary symbol for only the highest-ranking of these boundaries. Where American Indian reservation and American Indian tribal subdivision boundaries coincide, the map shows only the American Indian reservation boundaries. Where Oklahoma tribal statistical area boundaries and American Indian tribal subdivision boundaries coincide, the map shows only the Oklahoma tribal statistical area boundaries.

Geographic area names are followed by either their FIPS or census code.

1 A "*" following an MCD name denotes a false MCD. A "*" following a place name indicates that a false MCD exists that is coterminous with the place and has the same name and FIPS code as the place; the false MCD label is not shown.

2 Place label color corresponds to the place fill color.

3 Census tracts are identified by an up to four-digit integer number and may have an optional two-digit suffix; for example 23 or 1457.02. The census tract codes consist of six digits with an implied decimal between the fourth and fifth digit corresponding to the basic census tract number, but with leading zeros and trailing zeros for census tracts without a suffix. The tract number examples above would have codes of 002300 and 145702, respectively.

4 A "*" following a block number indicates that the block number is repeated elsewhere in the block.

Due to space limitations, some areas and features such as water bodies, colleges, prisons, and roads may not be labeled.

Note: This index map sheet provides the map sheet configuration in relation to the subject entity. Due to scale limitations, map content may be simplified. Refer to parent and/or inset map sheets for detailed map content.


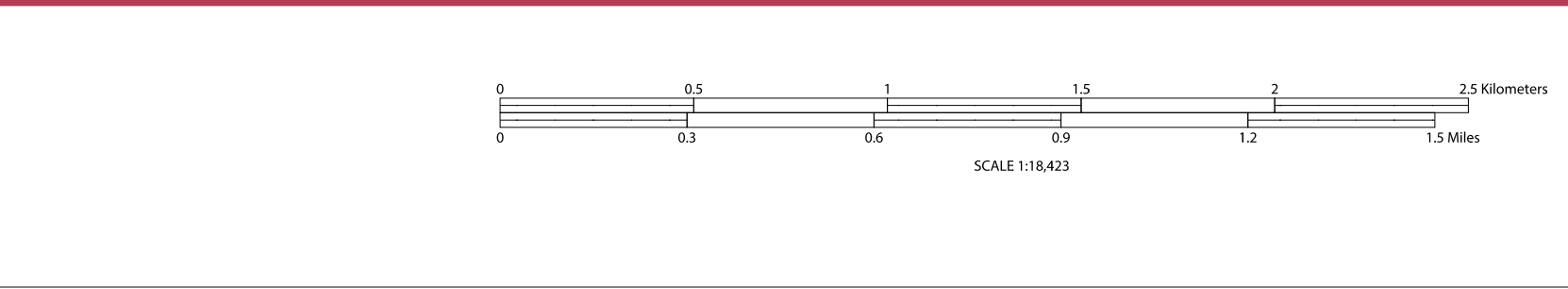
Total Sheets: 4 (Index 1; Parent 3; Inset 0)

All legal boundaries and names are as of January 1, 2020. The boundaries shown on this map are for Census Bureau statistical data collection and tabulation purposes only; their depiction and designation for statistical purposes does not constitute a determination of jurisdictional authority or rights of ownership or entitlement.

Geographic Vintage: 2020 Census (reference date: January 1, 2020)
 Data Source: U.S. Census Bureau's MA7/TIGER database (TAB20)
 Map Created by Geography Division: April 12, 2021

U.S. DEPARTMENT OF COMMERCE U.S. Census Bureau

Projection: Albers Equal Area Conic
 Datum: NAD 83
 Spheroid: GRS 80
 1st Standard Parallel: 37 53 35
 2nd Standard Parallel: 41 35 07
 Central Meridian: -89 18 43
 Latitude of Projection's Origin: 36 58 12
 False Easting: 0
 False Northing: 0



NAME: Urbana city (77005)
 ENTITY TYPE: Incorporated Place
 ST: Illinois (17)
 CO: Champaign (019)

Geographic Unit (GIS) Block Map Series
 2020 CENSUS BLOCK MAP (INDEX) - Sheet ID: 2000177700500

2020 CENSUS - CENSUS BLOCK MAP: Urbana city, IL

SYMBOL DESCRIPTION		LEGEND	
International or State Water Limit	☆☆☆☆☆	CANADA	
Federal American Indian Reservation	*****	L'ANSE RESVN 1880	
Off-Reservation Trust Land or Hawaiian Home Land	+++++	T1880	
Oklahoma Tribal Statistical Area, Alaska Native Village Statistical Area, or Tribal Designated Statistical Area	◆◆◆◆◆	KAW OTSA 5690	
American Indian Tribal Subdivision	●●●●●	EAGLE NEST DIST 200	
State American Indian Reservation	///////	Tama Resvn 9400	
State Designated Tribal Statistical Area	◆◆◆◆◆	Lumbee SDTSA 9815	
Alaska Native Regional Corporation	▽▽▽▽▽	NANA ANRC 52120	
State (or statistically equivalent entity)		NEW YORK 36	
County (or statistically equivalent entity)	□□□□□	MONTGOMERY 031	
Minor Civil Division (MCD) ¹	○○○○○	Bristol town 07485	
Census County Division (CCD), Census Subarea (CSA), or Unorganized Territory (UT)	○○○○○	Hanna CCD 91650	
Consolidated City	○○○○○	MILFORD 47500	
Incorporated Place ^{1,2}		Davis 18100	
Census Designated Place (CDP) ²		Incline Village 35100	
Census Tract ³		33.07	
Census Block ⁴		3012	
DESCRIPTION	SYMBOL	DESCRIPTION	SYMBOL
Interstate		Geographic Offset or Corridor	
U.S. Highway		Water Body	
State Highway		Swamp, Marsh, Gravel Pit, or Quarry	
Other Road		Glacier	
Cul-de-sac		Military	
Circle		National or State Park, Forest, or Recreation Area	
RV/Trip, Station, Alley, Walkway, or Ferry		College or University	
Railroad		Prison or Juvenile Detention Center	
Pipeline or Power Line		Airport, Airfield, or Helicopter Landing Pad	
Perennial Stream		Selected Mountain Peaks	
Intermittent Stream		Island Name	
Island Name		Nonvisible Boundary or Feature Not Elsewhere Classified	
Inset Area		Outside Subject Area	

Where international, state, county, and/or MCD/CCD boundaries coincide, the map shows the boundary symbol for only the highest-ranking of these boundaries. Where American Indian reservation and American Indian tribal subdivision boundaries coincide, the map shows only the American Indian reservation boundaries. Where Oklahoma tribal statistical area boundaries and American Indian tribal subdivision boundaries coincide, the map shows only the Oklahoma tribal statistical area boundaries.

Geographic area names are followed by either their FIPS or census code.

1 A "*" following an MCD name denotes a false MCD. A "*" following a place name indicates that a false MCD exists that is coterminous with the place and has the same name and FIPS code as the place; the false MCD label is not shown.

2 Place label color corresponds to the place fill color.

3 Census tracts are identified by an up to four-digit integer number and may have an optional two-digit suffix; for example 23 or 1457.02. The census tract codes consist of six digits with an implied decimal between the fourth and fifth digit corresponding to the basic census tract number, but with leading zeros, and trailing zeros for census tracts without a suffix. The tract number examples above would have codes of 002300 and 145702, respectively.

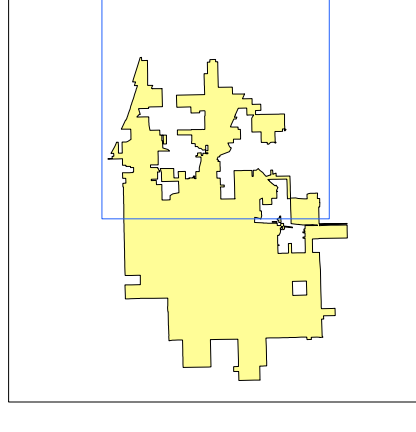
4 A "*" following a block number indicates that the block number is repeated elsewhere in the block.

Due to space limitations, some areas and features such as water bodies, colleges, prisons, and roads may not be labeled.

SUBJECT AREA COUNTIES ON MAP SHEET

- 17019 Champaign

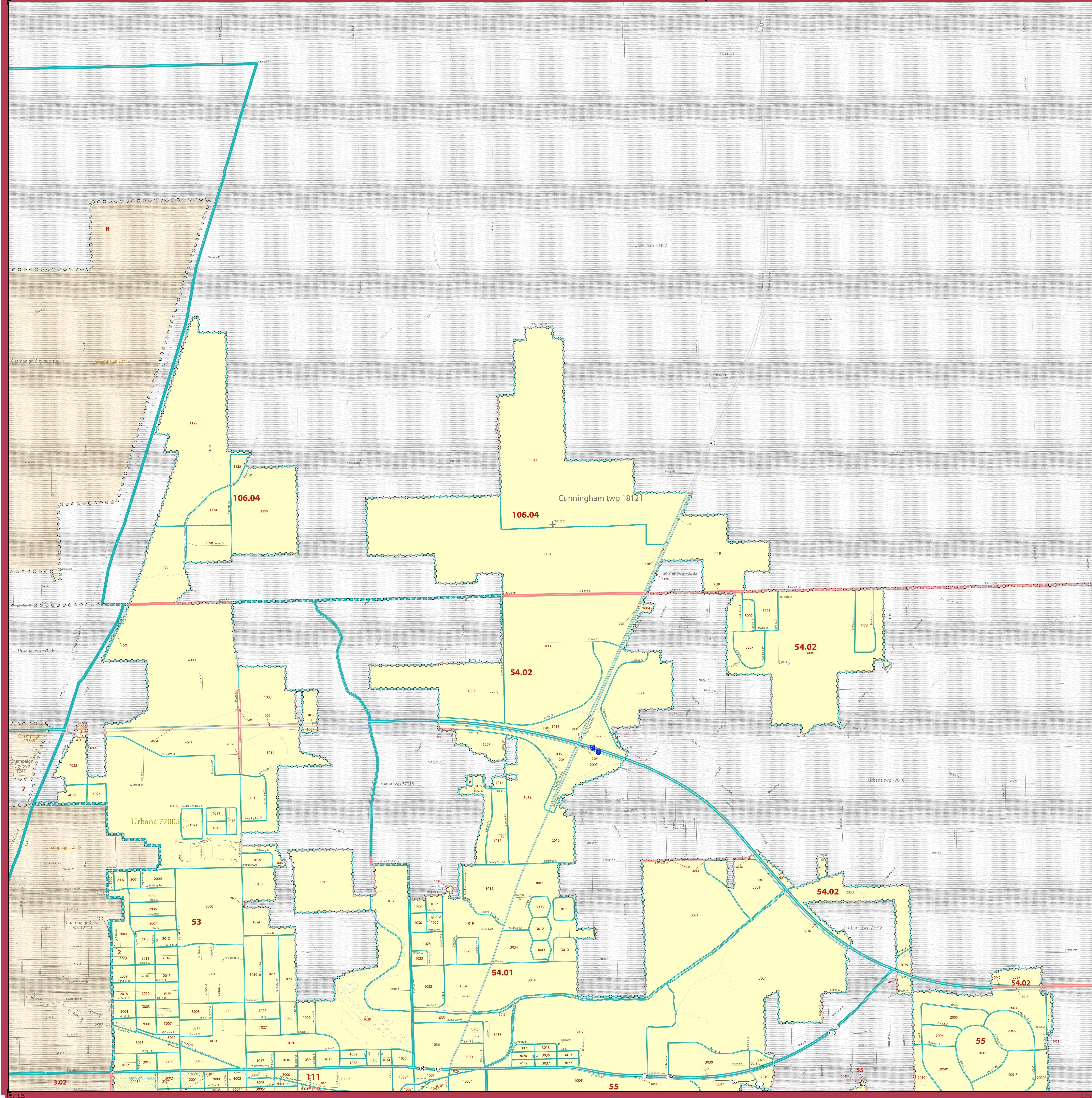
Key to Adjacent Sheets		Sheet Location within Entity
1	2	3



Sheet 1 of 3 PARENT sheets
Total Sheets: 4 (Index 1; Parent 3; Inset 0)

NAME: Urbana city (77005)
ENTITY TYPE: Incorporated Place
ST: Illinois (17)
CO: Champaign (019)

Geographic Unit (GU) Block Map Series
2020 CENSUS BLOCK MAP (PARENT) - Sheet ID: 2001177005001

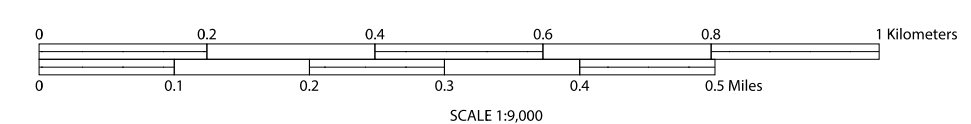


All legal boundaries and names are as of January 1, 2020. The boundaries shown on this map are for Census Bureau statistical data collection and tabulation purposes only; their depiction and designation for statistical purposes does not constitute a determination of jurisdictional authority or rights of ownership or entitlement.

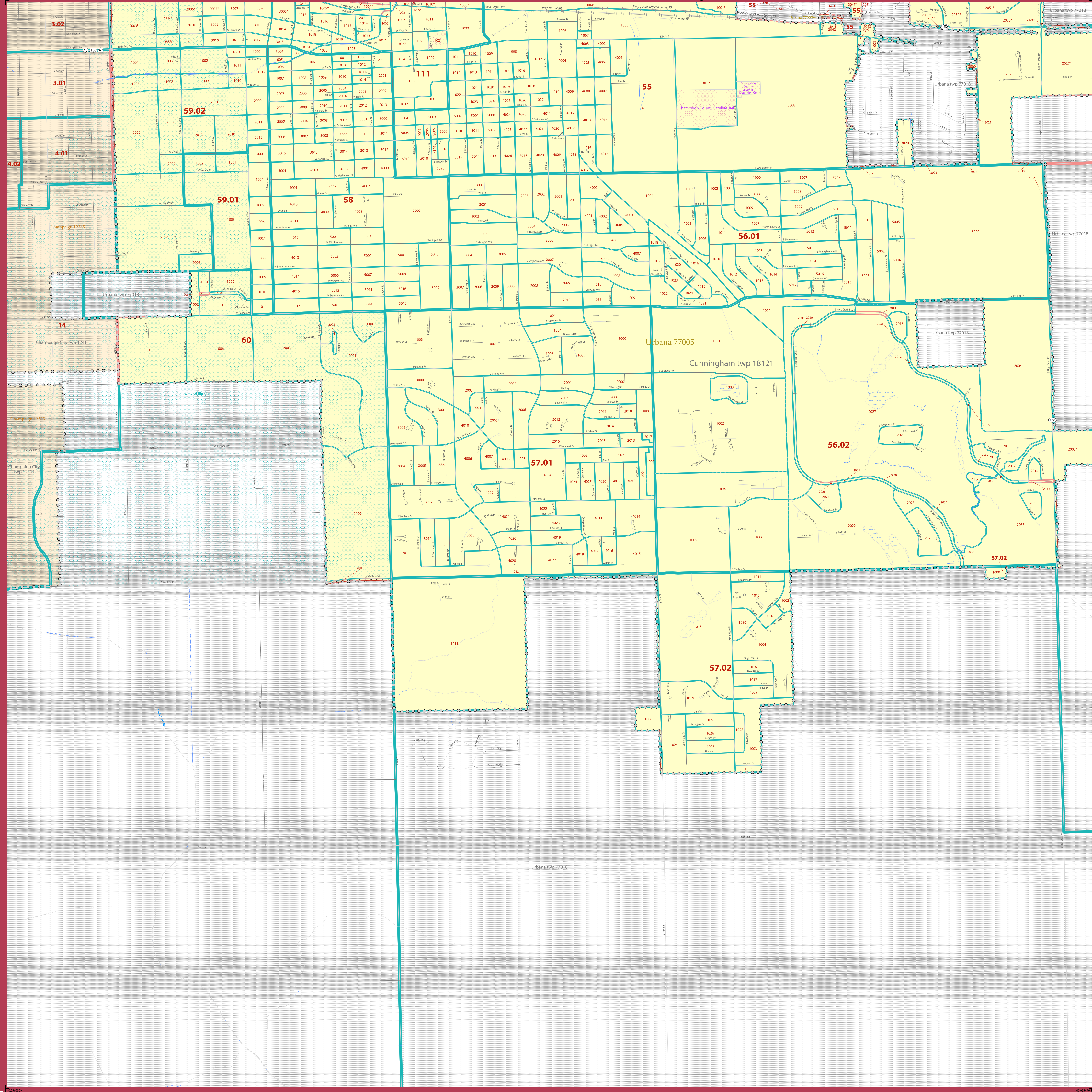
Geographic Vintage: 2020 Census (reference date: January 1, 2020)
Data Source: U.S. Census Bureau's MA7/TIGER database (TAB20)
Map Created by Geography Division: April 12, 2021

U.S. DEPARTMENT OF COMMERCE U.S. Census Bureau

Projection: Albers Equal Area Conic
Datum: NAD83
Spheroid: GRS 80
1st Standard Parallel: 37 53 35
2nd Standard Parallel: 41 35 07
Central Meridian: -89 18 43
Latitude of Projection's Origin: 36 58 12
False Easting: 0
False Northing: 0



2020 CENSUS - CENSUS BLOCK MAP: Urbana city, IL



SYMBOL DESCRIPTION	SYMBOL	LABEL STYLE
International or State Water Limit	☆☆☆☆☆	CANADA
Federal American Indian Reservation	☆☆☆☆☆	L'ANSE RESVN 1880
Off-Reservation Trust Land or Hawaiian Home Land	+ + + + +	T1880
Oklahoma Tribal Statistical Area, Alaska Native Village Statistical Area, or Tribal Designated Statistical Area	◆ ◆ ◆ ◆ ◆	KAW OTSA 5690
American Indian Tribal Subdivision	● ● ● ● ●	EAGLE NEST DIST 200
State American Indian Reservation	///////	Tama Resvn 9400
State Designated Tribal Statistical Area	◆ ◆ ◆ ◆ ◆	Lumbee SDTSA 9815
Alaska Native Regional Corporation	▽ ▽ ▽ ▽ ▽	NANA ANRC 52120
State (or statistically equivalent entity)		NEW YORK 36
County (or statistically equivalent entity)	□ □ □ □ □	MONTGOMERY 031
Minor Civil Division (MCD)	○ ○ ○ ○ ○	Bristol town 07485
Census County Division (CCD), Census Subarea (CSA), or Equivalent Territory (ET)	○ ○ ○ ○ ○	Hanna CCD 91650
Consolidated City	○ ○ ○ ○ ○	MILFORD 47500
Incorporated Place ^{1,2}	<div style="display: inline-block; width: 10px; height: 10px; background-color: #ffff00; border: 1px solid black; margin-right: 5px;"></div>	Davis 18100
Census Designated Place (CDP) ²	<div style="display: inline-block; width: 10px; height: 10px; background-color: #ffcc00; border: 1px solid black; margin-right: 5px;"></div>	Incline Village 35100
Census Tract ³	<div style="display: inline-block; width: 10px; height: 10px; background-color: #ff9933; border: 1px solid black; margin-right: 5px;"></div>	33.07
Census Block ⁴	<div style="display: inline-block; width: 10px; height: 10px; background-color: #ff6600; border: 1px solid black; margin-right: 5px;"></div>	3012

DESCRIPTION	SYMBOL	DESCRIPTION	SYMBOL
Interstate		Geographic Offset or Corridor	
U.S. Highway		Water Body	
State Highway		Swamp, Marsh, Grand Pit, or Quarry	
Other Road		Glacier	
Col-de-sac		Military	
Circle		National or State Park, Forest, or Recreation Area	
FWD Trail, Stairway, Alley, Walkway, or Ferry		College or University	
Railroad		Prison or Juvenile Detention Center	
Pipeline or Power Line		Airport, Airstrip, or Helicopter Landing Pad	
Ridge or Fence		Island Name	
Perennial Stream		Nonvisible Boundary or Feature Not Elsewhere Classified	
Intermittent Stream		Inset Area	
Island Name	DEER IS	Outside Subject Area	

Where international, state, county, and/or MCD/CCD boundaries coincide, the map shows the boundary symbol for only the highest-ranking of these boundaries. Where American Indian reservation and American Indian tribal subdivision boundaries coincide, the map shows only the American Indian reservation boundaries. Where Oklahoma tribal statistical area boundaries and American Indian tribal subdivision boundaries coincide, the map shows only the Oklahoma tribal statistical area boundaries.

Geographic area names are followed by either their FIPS or census code.

1 A " " following an MCD name denotes a false MCD. A " " following a place name indicates that a false MCD exists that is coterminous with the place and has the same name and FIPS code as the place; the false MCD label is not shown.

2 Place label color corresponds to the place fill color.

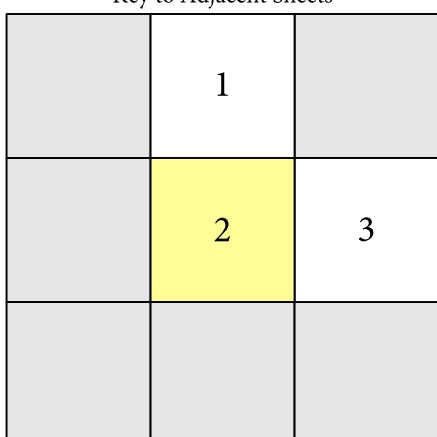
3 Census tracts are identified by an up to four-digit integer number and may have an optional two-digit suffix; for example 23 or 1457.02. The census tract codes consist of six digits with an implied decimal between the fourth and fifth digit corresponding to the basic census tract number, but with leading zeros, and trailing zeros for census tracts without a suffix. The tract number examples above would have codes of 002300 and 145702, respectively.

4 A " " following a block number indicates that the block number is repeated elsewhere in the block.

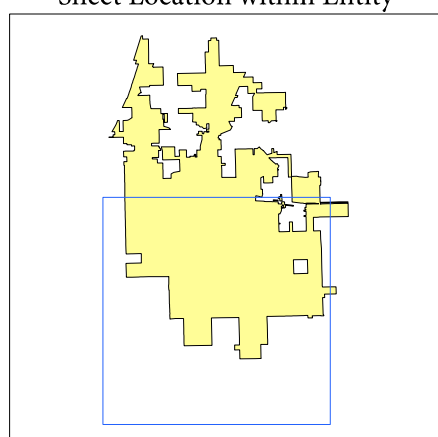
SUBJECT AREA COUNTIES ON MAP SHEET

17019 Champaign

Key to Adjacent Sheets



Sheet Location within Entity



Sheet 2 of 3 PARENT sheets
Total Sheets: 4 (Index 1; Parent 3; Inset 0)

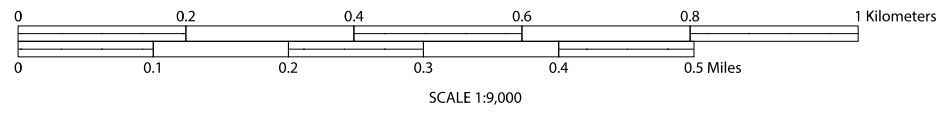
NAME: Urbana city (77005)
ENTITY TYPE: Incorporated Place
ST: Illinois (17)
CO: Champaign (019)

Geographic Unit (GU) Block Map Series
2020 CENSUS BLOCK MAP (PARENT) - Sheet ID: 200117700502

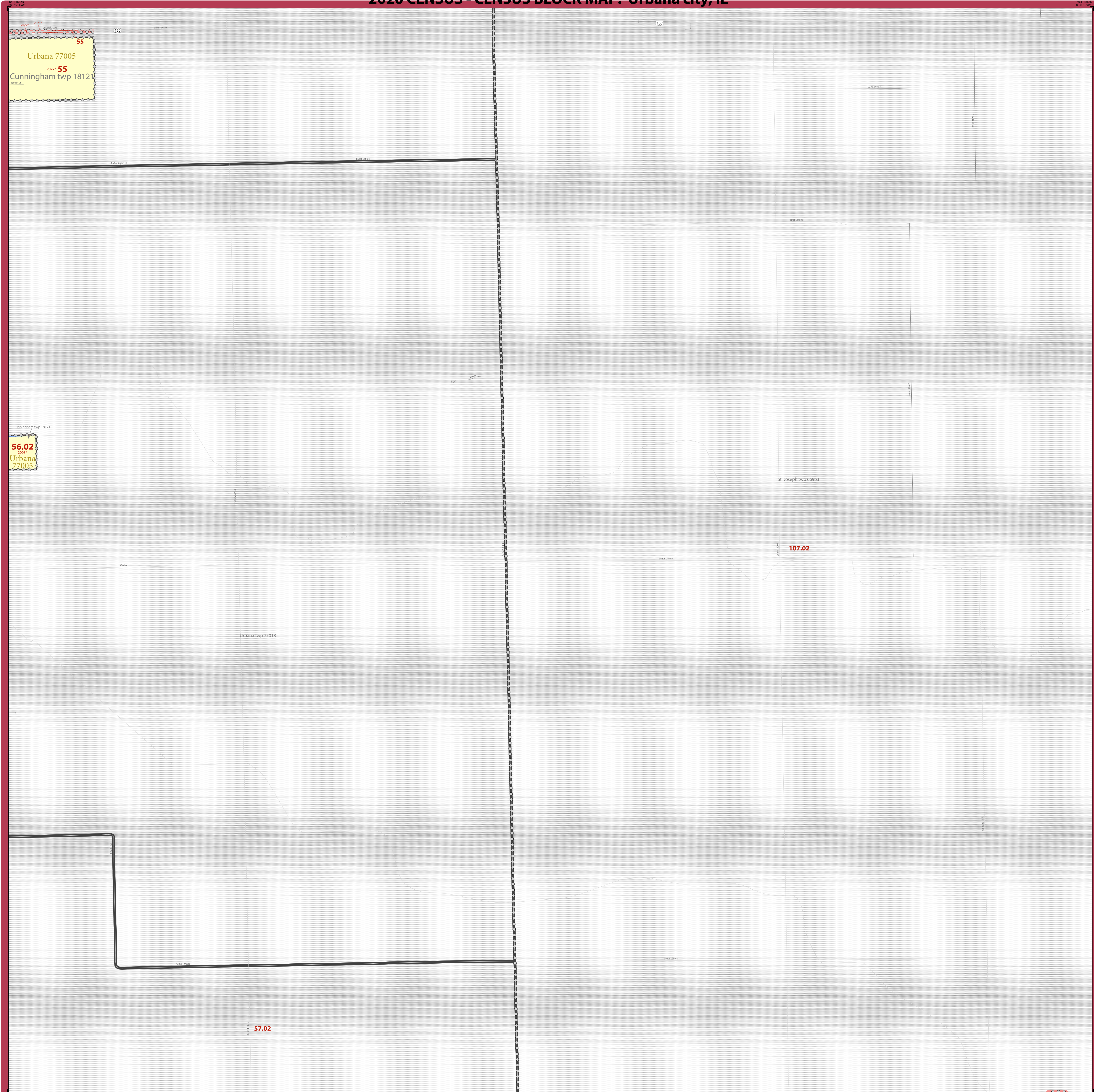
All legal boundaries and names are as of January 1, 2020. The boundaries shown on this map are for Census Bureau statistical data collection and tabulation purposes only; their depiction and designation for statistical purposes does not constitute a determination of jurisdictional authority or rights of ownership or entitlement.

Geographic Vintage: 2020 Census (reference date: January 1, 2020)
Data Source: U.S. Census Bureau's MA/TIGER database (TAB20)
Map Created by Geography Division: April 12, 2021

Projection: Albers Equal Area Conic
Datum: NAD83
Spheroid: GRS 80
1st Standard Parallel: 37 53 35
2nd Standard Parallel: 41 35 07
Central Meridian: -89 18 43
Latitude of Projection's Origin: 36 58 12
False Easting: 0
False Northing: 0



2020 CENSUS - CENSUS BLOCK MAP: Urbana city, IL



LEGEND

SYMBOL DESCRIPTION	SYMBOL	LABEL STYLE
International or State Water Limit	☆☆☆☆☆	CANADA
Federal American Indian Reservation	*****	L'ANSE RESVN 1880
Off-Reservation Trust Land or Hawaiian Home Land	+ + + + +	T1880
Oklahoma Tribal Statistical Area, Alaska Native Village Statistical Area, or Tribal Designated Statistical Area	◆◆◆◆◆	KAW OTSA 5690
American Indian Tribal Subdivision	●●●●●	EAGLE NEST DIST 200
State American Indian Reservation	///////	Tama Resvn 9400
State Designated Tribal Statistical Area	◆◆◆◆◆	Lumbee SDTSA 9815
Alaska Native Regional Corporation	▼▼▼▼▼	MANA ANRC 52120
State (or statistically equivalent entity)	▨▨▨▨▨	NEW YORK 36
County (or statistically equivalent entity)	▣▣▣▣▣	MONTGOMERY 031
Minor Civil Division (MCD) ¹	○○○○○	Bristol town 07485
Census County Division (CCD), Census Subarea (CSA), or Unincorporated Territory (UT)	○○○○○	Hanna CCD 91650
Consolidated City	○○○○○	MILFORD 47500
Incorporated Place ^{1,2}	▭▭▭▭▭	Davis 18100
Census Designated Place (CDP) ²	▭▭▭▭▭	Incline Village 35100
Census Tract ³	▭▭▭▭▭	33.07
Census Block ⁴	▭▭▭▭▭	3012

DESCRIPTION	SYMBOL	DESCRIPTION	SYMBOL
Interstate	— — — — — — —	Geographic Offset or Corridor	— — — — — — —
U.S. Highway	— — — — — — —	Water Body	— — — — — — —
State Highway	— — — — — — —	Swamp, Marsh, Gravel Pit, or Quarry	— — — — — — —
Other Road	— — — — — — —	Glacier	— — — — — — —
Circle	— — — — — — —	Military	— — — — — — —
RV/Trailer, Steamer, Alley, Walkway, or Ferry	— — — — — — —	National or State Park, Forest, or Recreation Area	— — — — — — —
Railroad	— — — — — — —	College or University	— — — — — — —
Pipeline or Power Line	— — — — — — —	Prison or Juvenile Detention Center	— — — — — — —
Ridge or Fence	— — — — — — —	Airport, Airfield, or Helicopter Landing Pad	— — — — — — —
Perennial Stream	— — — — — — —	Selected Mountain Peaks	— — — — — — —
Intermittent Stream	— — — — — — —	Island Name	— — — — — — —
Island Name	— — — — — — —	Nonvisible Boundary or Feature Not Elsewhere Classified	— — — — — — —
Inset Area	A	Outside Subject Area	— — — — — — —

Where international, state, county, and/or MCD/CCD boundaries coincide, the map shows the boundary symbol for only the highest-ranking of these boundaries. Where American Indian reservation and American Indian tribal subdivision boundaries coincide, the map shows only the American Indian reservation boundaries. Where Oklahoma tribal statistical area boundaries and American Indian tribal subdivision boundaries coincide, the map shows only the Oklahoma tribal statistical area boundaries.

Geographic area names are followed by either their FIPS or census code.

1 A "*" following an MCD name denotes a false MCD. A "*" following a place name indicates that a false MCD exists that is coterminous with the place and has the same name and FIPS code as the place; the false MCD label is not shown.

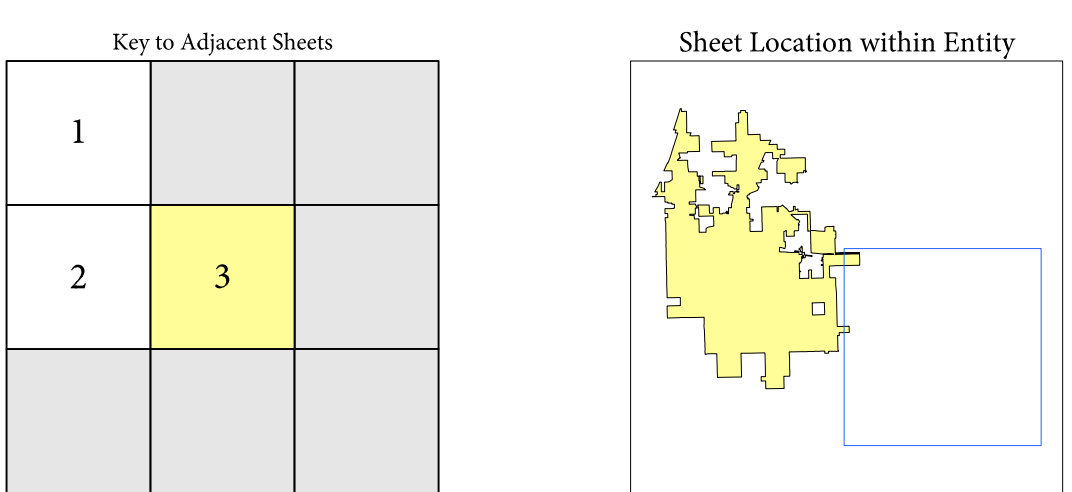
2 Place label color corresponds to the place fill color.

3 Census tracts are identified by an up to four-digit integer number and may have an optional two-digit suffix; for example 23 or 1457.02. The census tract codes consist of six digits with an implied decimal between the fourth and fifth digit corresponding to the basic census tract number, but with leading zeros and trailing zeros for census tracts without a suffix. The tract number examples above would have codes of 002300 and 145702, respectively.

4 A "*" following a block number indicates that the block number is repeated elsewhere in the block.

Due to space limitations, some areas and features such as water bodies, colleges, prisons, and roads may not be labeled.

SUBJECT AREA COUNTIES ON MAP SHEET
17019 Champaign



Sheet 3 of 3 PARENT sheets
Total Sheets: 4 (Index 1; Parent 3; Inset 0)

NAME: Urbana city (77005)
ENTITY TYPE: Incorporated Place
ST: Illinois (17)
CO: Champaign (019)

All legal boundaries and names are as of January 1, 2020. The boundaries shown on this map are for Census Bureau statistical data collection and tabulation purposes only; their depiction and designation for statistical purposes does not constitute a determination of jurisdictional authority or rights of ownership or entitlement.

Geographic Vintage: 2020 Census (reference date: January 1, 2020)
Data Source: U.S. Census Bureau's MAINTIGR database (TAB20)
Map Created by Geography Division: April 12, 2021

Projection: Albers Equal Area Conic
Datum: NAD 83
Spheroid: GRS 80
1st Standard Parallel: 37 53 35
2nd Standard Parallel: 41 35 07
Central Meridian: -89 18 43
Latitude of Projection's Origin: 36 58 12
False Easting: 0
False Northing: 0

U.S. DEPARTMENT OF COMMERCE U.S. Census Bureau

