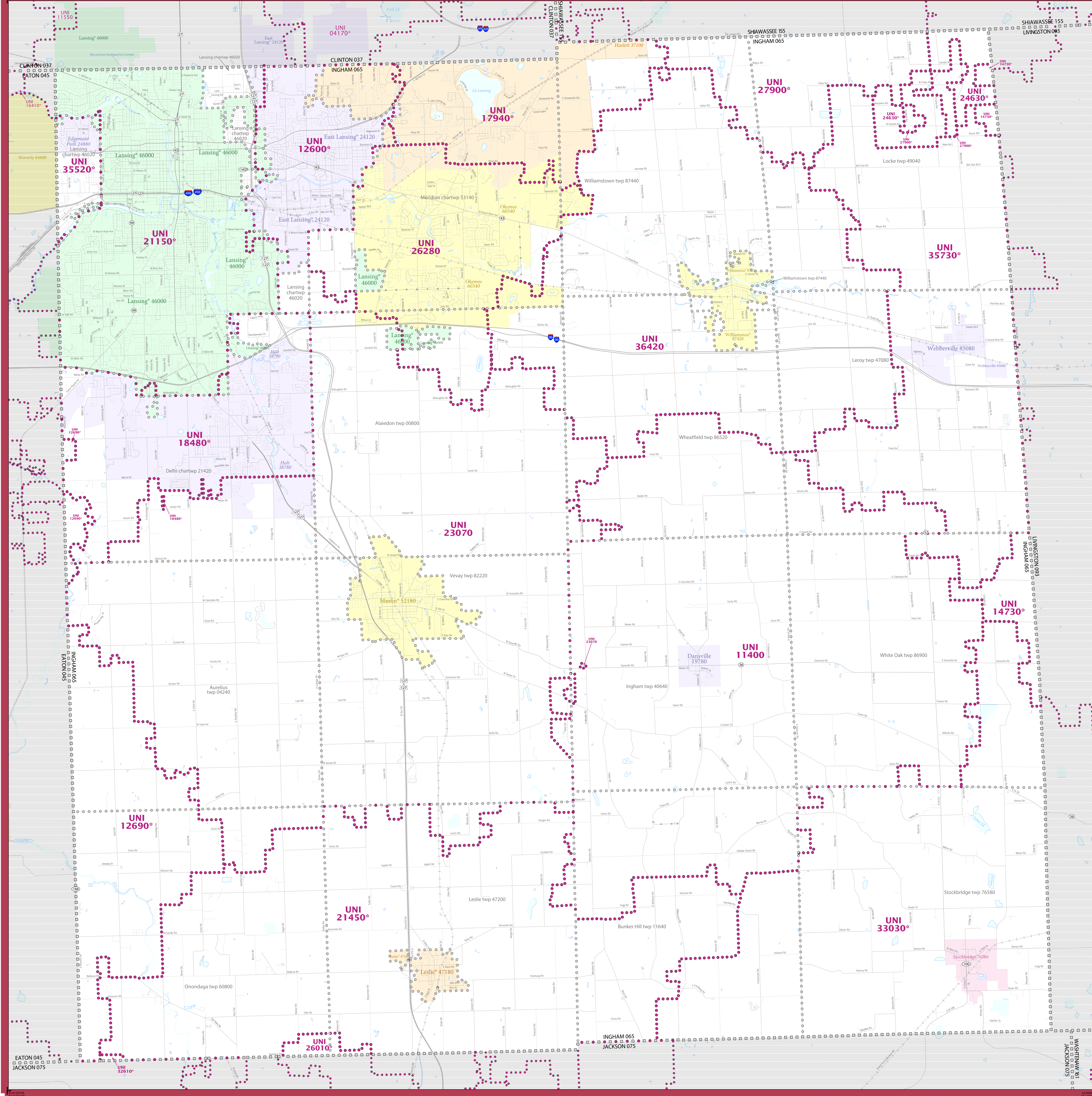


# 2020 CENSUS - SCHOOL DISTRICT REFERENCE MAP: Ingham County, MI



### LEGEND

SYMBOL DESCRIPTION	SYMBOL	LABEL STYLE
International	☆☆☆☆☆	CANADA
Federal American Indian Reservation	■ ■ ■ ■ ■	L'ANSE RES 1880
Off-Reservation Trust Land	■ ■ ■ ■ ■	T1880
State American Indian Reservation	■ ■ ■ ■ ■	Tama Res 9400
Alaska Native Regional Corporation	+++++	NANA ANRC 52120
State (or statistically equivalent entity)		NEW YORK 36
County (or statistically equivalent entity)	□ □ □ □ □	ERIE 029
Minor Civil Division (MCD) <sup>2</sup>	○ ○ ○ ○ ○	Bristol town 07485
Consolidated City	○ ○ ○ ○ ○	MILFORD 47500
Incorporated Place <sup>3,4</sup>	■ ■ ■ ■ ■	Davis 18100
Census Designated Place (CDP) <sup>3</sup>	■ ■ ■ ■ ■	Inline Village 35100
Unified School District <sup>1</sup>	● ● ● ● ●	UNI 0370
Secondary School District <sup>1</sup>	— — — — —	SEC 9965
Elementary School District <sup>1</sup>	— — — — —	ELM 0220

DESCRIPTION	SYMBOL	DESCRIPTION	SYMBOL
Interstate	— 4 —	Water Body	■
U.S. Highway	— 2 —	Military	■
State Highway or State Road	— 1 —	National or State Park, Forest, or Recreation Area	■
Other Road	—	Yosemite NP	■
4WD Trail, Stairway, Alley, Walkway, or Ferry	—	Inset Area	■
Railroad	—	Outside Subject Area	■
Pipeline or Power Line	—		
Ridge or Fence	—		
Notable Boundary or Feature Not Elsewhere Classified	—		

Where international, state, county, and/or MCD boundaries coincide, the map shows the boundary symbol for only the highest-ranking of these boundaries.

Geographic area names are followed by either their FIPS or census code.

1 MCD boundaries are shown in the following states in which some or all MCDs function as general-purpose governmental units: Connecticut, Illinois, Indiana, Kansas, Maine, Massachusetts, Michigan, Minnesota, Missouri, Nebraska, New Hampshire, New Jersey, New York, North Dakota, Ohio, Pennsylvania, Rhode Island, South Dakota, Vermont, and Wisconsin. (Note that Illinois and Nebraska have some counties covered by nongovernmental precincts and Missouri has most counties covered by nongovernmental townships.)

2 A " " following an MCD name denotes a false MCD. A " " following a place name indicates that a false MCD exists with the same name and FIPS code as the place; the false MCD label is not shown.

3 Place label color corresponds to the place fill color.

4 A " " following a label indicates that the school district is in more than one county.

Due to space limitations, some areas and features such as water bodies, parks, and roads may not be labeled.

### SUBJECT AREA SCHOOL DISTRICTS ON MAP SHEET



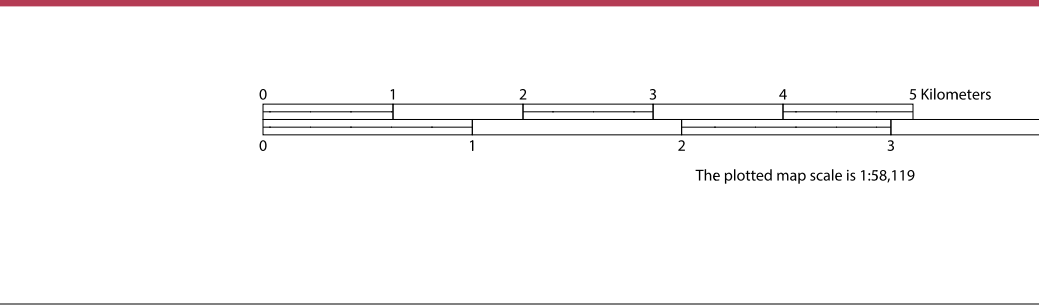
TYPE	CODE	NAME
UNI	11400	Dansville Schools
UNI	12600	East Lansing School District
UNI	12600	East Lansing Public Schools
UNI	14730	Fowlerville Community Schools
UNI	17940	Haskell Public Schools
UNI	18480	Holt Public Schools
UNI	21150	Lansing Public School District
UNI	21450	Leslie Public Schools
UNI	23070	Mason Public Schools
UNI	24630	Morenci Area Schools
UNI	26010	Northwest School District
UNI	26280	Okemos Public Schools
UNI	27900	Perry Public School District
UNI	32610	Springport Public Schools
UNI	33030	Stockbridge Community Schools
UNI	35520	Waverly Community Schools
UNI	35730	Webberville Community Schools
UNI	36420	Williamston Community Schools

All legal boundaries and names are as of January 1, 2020. The boundaries shown on this map are for Census Bureau statistical data collection and tabulation purposes only; their depiction and designation for statistical purposes does not constitute a determination of jurisdictional authority or rights of ownership or entitlement.

Geographic: Vintage: 2020 Census (reference date: January 1, 2020)  
 Data Source: U.S. Census Bureau's MAI/TIGER database (TIGER20)  
 Map Created by Geography Division: January 15, 2021

U.S. DEPARTMENT OF COMMERCE U.S. Census Bureau

Projection: Albers Equal Area Conic  
 Datum: NAD83  
 Spheroid: GRS 80  
 1st Standard Parallel: 42 47 51  
 2nd Standard Parallel: 47 12 16  
 Central Meridian: 86 16 13  
 Latitude of Projection's Origin: 41 41 45  
 False Easting: 0  
 False Northing: 0



Sheet 1 of 1 PARENT sheets  
 Total Sheets: 1 (Index 0; Parent 1; Inset 0)

NAME: Ingham County (065)  
 ENTITY TYPE: County or statistically equivalent entity  
 ST: Michigan (26)

2020 CENSUS 50 REF MAP (PARENT)  
 Sheet ID: 25113060601